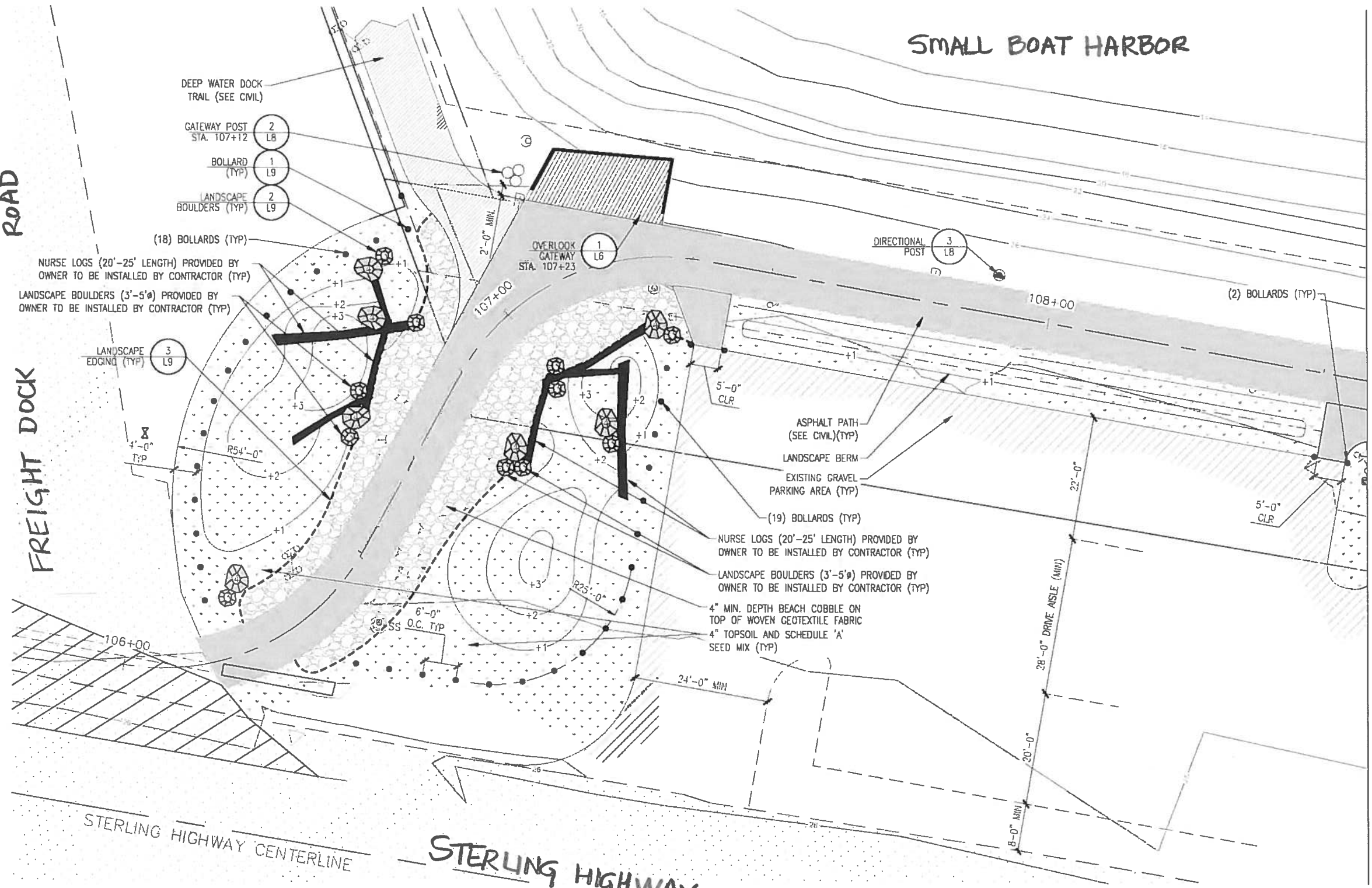


SMALL BOAT HARBOR

ROAD

FREIGHT DOCK

MATCHLINE

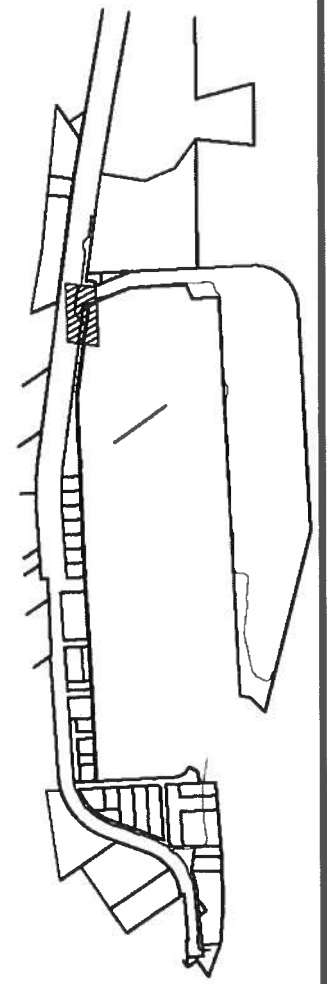


- DEEP WATER DOCK TRAIL (SEE CIVIL)
- GATEWAY POST STA. 107+12 (2 LB)
- BOLLARD (TYP) (1 LB)
- LANDSCAPE BOULDERS (TYP) (2 LB)

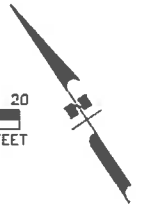
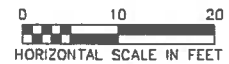
- (18) BOLLARDS (TYP)
- NURSE LOGS (20'-25' LENGTH) PROVIDED BY OWNER TO BE INSTALLED BY CONTRACTOR (TYP)
- LANDSCAPE BOULDERS (3'-5'φ) PROVIDED BY OWNER TO BE INSTALLED BY CONTRACTOR (TYP)

- (19) BOLLARDS (TYP)
- NURSE LOGS (20'-25' LENGTH) PROVIDED BY OWNER TO BE INSTALLED BY CONTRACTOR (TYP)
- LANDSCAPE BOULDERS (3'-5'φ) PROVIDED BY OWNER TO BE INSTALLED BY CONTRACTOR (TYP)
- 4" MIN. DEPTH BEACH COBBLE ON TOP OF WOVEN GEOTEXTILE FABRIC
- 4" TOPSOIL AND SCHEDULE 'A' SEED MIX (TYP)

SHEET NO.	TOTAL SHEETS	
L1	L9	
ADDENDUM NO.		
ATTACHMENT NO.		
REVISIONS		
NO.	DATE	DESCRIPTION



DESIGNED BY: XREFS
 CHECKED BY: XREFS
 DRAFTED BY: XREFS
 SCALE: LAYOUT L1_100%
 DATE: 5/21/2013 3:27 PM
 DRAWING LOCATION: P:\12-120 Homer Spit Trails\2-CAD\Drawings\BN_HST_Plans.dwg



CITY OF HOMER
 HOMER SPIT TRAILS PROJECT
 PLAN
 LANDSCAPE GATEWAY OVERLOOK