



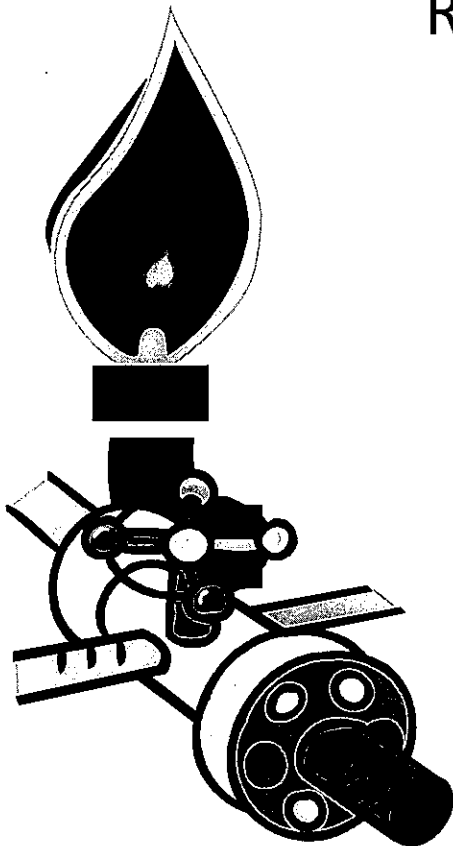
City Council
September 24, 2012
Monday



Special Meeting 4:00 P.M.

Committee of the Whole 5:00 P.M.

Regular Meeting 6:00 P.M.



Cowles Council Chambers
City Hall
491 E. Pioneer Avenue
Homer, Alaska

Produced and
Distributed by the City Clerk's Office -9/19/2012-rk



SEPTEMBER/OCTOBER 2012

Monday 24 th	CITY COUNCIL Special Meeting 4:00 p.m., Committee of the Whole 5:00 p.m., and Regular Meeting 6:00 p.m.
Tuesday 25 th	PUBLIC ARTS COMMITTEE Special Meeting 5:00 p.m.
Wednesday 26 th	PORT AND HARBOR ADVISORY COMMISSION Regular Meeting 5:00 p.m.
Thursday 27 th	LIBRARY LANDSCAPE COMMITTEE Noon to 1:00 p.m. at Library.
Tuesday 2 nd	CITY ELECTION Polls open at 7:00 a.m. and close at 8:00 p.m. LIBRARY ADVISORY BOARD Regular Meeting 5:00 p.m.
Wednesday 3 rd	PLANNING COMMISSION Worksession 5:30 p.m. and Regular Meeting 6:30 p.m.
Thursday 4 th	KAREN HORNADAY PARK COMMITTEE Meeting 5:30 p.m. Meet at KHP for site walkthrough.
Friday 5 th	CANVASS BOARD 10:00 a.m.
Monday 8 th	Committee of the Whole 5:00 p.m. and Regular Meeting 6:00 p.m.

Regular Meeting Schedule

- City Council 2nd and 4th Mondays 6:00 p.m.
- Library Advisory Board 1st Tuesday 5:00 p.m.
- Economic Development Advisory Commission 2nd Tuesday 6:00 p.m.
- Parks and Recreation Advisory Commission 3rd Thursday of the month with exception of December 5:30 p.m.
- Planning Commission 1st and 3rd Wednesday 6:30 p.m.
- Port and Harbor Advisory Commission 4th Wednesday 5:00 p.m.
- Transportation Advisory Committee Quarterly 3rd Tuesday 5:30 p.m.
- Public Arts Committee Quarterly 3rd Thursday 5:00 p.m.
- Lease Committee Quarterly 2nd Thursday 3:00 p.m.
- Permanent Fund Committee Quarterly 2nd Thursday 5:15 p.m.

MAYOR AND CITY COUNCILMEMBERS AND TERMS

- JAMES C. HORNADAY, MAYOR – 12
- MARY E. (BETH) WYTHE, COUNCILMEMBER – 13
- FRANCIE ROBERTS, COUNCILMEMBER – 12
- BARBARA HOWARD, COUNCILMEMBER – 14
- DAVID LEWIS, COUNCILMEMBER – 14
- BRYAN ZAK, COUNCILMEMBER – 13
- BEAUREGARD BURGESS, COUNCILMEMBER – 12

City Manager, Walt Wrede
City Attorney, Thomas Klinkner

<http://www.cityofhomer-ak.gov/cityclerk> home page access, Clerk's email address is: clerk@ci.homer.ak.us Clerk's office phone number: direct line 235-3130, other number 435-3106.

COWLES COUNCIL CHAMBERS
491 E. PIONEER AVENUE
HOMER, ALASKA
www.cityofhomer-ak.gov



SPECIAL MEETING
4:00 P.M. MONDAY
SEPTEMBER 24, 2012

MAYOR JAMES C. HORNADAY
COUNCIL MEMBER BETH WYTHE
COUNCIL MEMBER FRANCIE ROBERTS
COUNCIL MEMBER BARBARA HOWARD
COUNCIL MEMBER DAVID LEWIS
COUNCIL MEMBER BRYAN ZAK
COUNCIL MEMBER BEAUREGARD BURGESS
CITY ATTORNEY THOMAS KLINKNER
CITY MANAGER WALT WREDE
CITY CLERK JO JOHNSON

MEETING NOTICE
SPECIAL MEETING AGENDA

1. **CALL TO ORDER, 4:00 P.M.**
2. **AGENDA APPROVAL** (Only those matters on the noticed agenda may be considered, pursuant to City Council's Operating Manual, pg. 5)
3. **PUBLIC COMMENTS UPON MATTERS ALREADY ON THE AGENDA**
4. **NEW BUSINESS**
- A. **Memorandum 12-145**, From City Clerk, Re: Request for Executive Session Pursuant to AS §44.62.310(C)(1 & 5), Matters, the Immediate Knowledge of Which Would Clearly Have an Adverse Effect Upon the Finances of the Government Unit and Attorney-client Privilege (Attorney Koziol Update on Pending Court Case: Dietzmann vs. City of Homer).
Page 7
5. **COMMENTS OF THE AUDIENCE**
6. **ADJOURNMENT**
Next Regular Meeting is Monday, October 8, 2012 at 6:00 p.m. and Committee of the Whole 5:00 p.m. A Special Meeting is scheduled for Monday, October 15, 2012 at 6:00 p.m. All meetings scheduled to be held in the City Hall Cowles Council Chambers located at 491 E. Pioneer Avenue, Homer, Alaska.

Office of the City Clerk


Jo Johnson, CMC, City Clerk
Melissa Jacobsen, CMC, Deputy City Clerk II
Renee Krause, CMC, Deputy City Clerk I



491 E. Pioneer Avenue
Homer, Alaska 99603
(907) 235-3130
(907) 235-8121
ext: 2224, 2226, or 2227
Fax: (907) 235-3143
Email: clerk@ci.homer.ak.us

MEMORANDUM 12-145

TO: MAYOR HORNADAY AND HOMER CITY COUNCIL

FROM: JO JOHNSON, CMC, CITY CLERK 

DATE: SEPTEMBER 17, 2012

SUBJECT: REQUEST FOR EXECUTIVE SESSION PURSUANT TO AS §44.62.310(C)(1 & 5), MATTERS, THE IMMEDIATE KNOWLEDGE OF WHICH WOULD CLEARLY HAVE AN ADVERSE EFFECT UPON THE FINANCES OF THE GOVERNMENT UNIT AND ATTORNEY-CLIENT PRIVILEGE (ATTORNEY UPDATE ON PENDING COURT CASE: DIETZMANN VS. CITY OF HOMER).

Pursuant to Council's Operating Manual – "Any Councilmember, the Mayor or City Manager may place consideration of an executive session on the agenda..."

City Manager Wrede requested an Executive Session regarding "City Attorney Update on Pending Court Case: Dietzmann vs. City of Homer" for the Special Meeting of September 24, 2012. This has been publicly and internally noticed since that time.

Attorney Frank Koziol will participate telephonically.

RECOMMENDATION:

Approve the request for Executive Session and conduct immediately in the Conference Room.

COWLES COUNCIL CHAMBERS
491 E. PIONEER AVENUE
HOMER, ALASKA
www.cityofhomer-ak.gov



COMMITTEE OF THE WHOLE
5:00 P.M. MONDAY
SEPTEMBER 24, 2012

MAYOR JAMES C. HORNADAY
COUNCIL MEMBER BETH WYTHE
COUNCIL MEMBER FRANCIE ROBERTS
COUNCIL MEMBER BARBARA HOWARD
COUNCIL MEMBER DAVID LEWIS
COUNCIL MEMBER BRYAN ZAK
COUNCIL MEMBER BEAUREGARD BURGESS
CITY ATTORNEY THOMAS KLINKNER
CITY MANAGER WALT WREDE
CITY CLERK JO JOHNSON

MEETING NOTICE
COMMITTEE OF THE WHOLE AGENDA

- 1. CALL TO ORDER, 5:00 P.M.**
- 2. AGENDA APPROVAL** (Only those matters on the noticed agenda may be considered, pursuant to City Council's Operating Manual, pg. 5)
- 3. REGULAR MEETING AGENDA**
- 4. COMMENTS OF THE AUDIENCE**
- 5. ADJOURNMENT NO LATER THAN 5:50 P.M.**
Next Regular Meeting is Monday, October 8, 2012 at 6:00 p.m. and Committee of the Whole 5:00 p.m. A Special Meeting is scheduled for Monday, October 15, 2012 at 6:00 p.m. All meetings scheduled to be held in the City Hall Cowles Council Chambers located at 491 E. Pioneer Avenue, Homer, Alaska.

CALL TO ORDER
PLEDGE OF ALLEGIANCE
AGENDA APPROVAL

COWLES COUNCIL CHAMBERS
491 E. PIONEER AVENUE
HOMER, ALASKA
www.cityofhomer-ak.gov



REGULAR MEETING
6:00 P.M. MONDAY
SEPTEMBER 24, 2012

MAYOR JAMES C. HORNADAY
COUNCIL MEMBER BETH WYTHE
COUNCIL MEMBER FRANCIE ROBERTS
COUNCIL MEMBER BARBARA HOWARD
COUNCIL MEMBER DAVID LEWIS
COUNCIL MEMBER BRYAN ZAK
COUNCIL MEMBER BEAUREGARD BURGESS
CITY ATTORNEY THOMAS KLINKNER
CITY MANAGER WALT WREDE
CITY CLERK JO JOHNSON

REGULAR MEETING AGENDA

**Special Meeting 4:00 p.m. and Committee of the Whole 5:00 p.m. in Homer City Hall
Cowles Council Chambers.**

1. CALL TO ORDER, PLEDGE OF ALLEGIANCE

Department Heads may be called upon from time to time to participate via teleconference.

2. AGENDA APPROVAL

(Addition of items to or removing items from the agenda will be by unanimous consent of the Council. HCC 1.24.040.)

3. PUBLIC COMMENTS UPON MATTERS ALREADY ON THE AGENDA

4. RECONSIDERATION

5. CONSENT AGENDA

(Items listed below will be enacted by one motion. If separate discussion is desired on an item, that item may be removed from the Consent Agenda and placed on the Regular Meeting Agenda at the request of a Councilmember.)

- A. Homer City Council unapproved Special and Regular Meeting minutes of September 10, 2012. City Clerk. Recommend adoption. Page 17

6. VISITORS

- A. **Old Town Neighborhood Association**, Brianna Allen and Asia Freeman, Pedestrian Safety, 10 minutes.
- B. **Center for Alaskan Coastal Studies**, Patrick Chandler, Marine Debris, 10 minutes.
- C. **Tidal Incubator Project**, Representative Paul Seaton and Kris Holderied, NOAA, 10 minutes.

7. ANNOUNCEMENTS/PRESENTATIONS/BOROUGH REPORT/COMMISSION REPORTS

- A. **Mayor's Recognition** – Homer Volunteer Fire Department, 60 years. Page 31
- B. Borough Report
- C. Commissions/Board Reports:
 - 1. Library Advisory Board
 - 2. Homer Advisory Planning Commission
 - 3. Economic Development Advisory Commission
 - 4. Parks and Recreation Advisory Commission
 - 5. Port and Harbor Advisory Commission

8. PUBLIC HEARING(S)

- A. 2013-2018 Capital Improvement Plan & FY 2014 Legislative Requests Page 35
- B. **Ordinance 12-42**, An Ordinance of the City Council of Homer, Alaska, Approving the Purchase Agreement and Appropriating Funds in the Amount of \$106,000 for the Acquisition of Lot 75, Bunnells Subdivision. City Manager. Introduction September 10, 2012, Public Hearing and Second Reading September 24, 2012. Page 43

Memorandum 12-093 from Public Works Director as backup. Page 51

9. ORDINANCE(S)

- A. **Ordinance 12-43**, An Ordinance of the City Council of Homer, Alaska, Accepting and Appropriating a Legislative Grant in the Amount of \$100,000 for Dredging at the Nick Dudiak Fishing Lagoon. City Manager. Recommended dates: Introduction September 24, 2012, Public Hearing and Second Reading October 8, 2012. Page 61

- B. **Ordinance 12-44**, An Ordinance of the City Council of Homer, Alaska, Amending the 2012 Operating Budget by Appropriating \$155,000 from the General Fund for the Nick Dudiak Fishing Lagoon Dredging Project. City Manager. Recommended Dates: Introduction September 24, 2012, Public Hearing And Second Reading October 8, 2012. Page 67
Memorandum 12-147 from Public Works Director as backup. Page 71

- C. **Ordinance 12-45**, An Ordinance of the City Council of Homer, Alaska, Appropriating \$15,000 from the Leased Property Reserve Account for an Engineering Review and Report Regarding Code Compliance Related Improvements that Might be Required at the Homer Education and Recreation Complex (HERC Building) if There is a Change in Occupancy. City Manager. Recommended Dates: Introduction September 24, 2012, Public Hearing And Second Reading October 8, 2012. Page 75

10. CITY MANAGER'S REPORT

- A. City Manager's Report
 - 1. Memorandum 12-148 from Community and Economic Development Coordinator, Re: 2013 Economic Outlook Forum Sponsorship Page 79
 - 2. Memorandum 12-149 from Art Selection Committee for Public Restroom Projects, Re: Recommendation to Re-Advertise the Request for Proposals Page 81

- B. Bid Report

11. CITY ATTORNEY REPORT

12. COMMITTEE REPORT

- A. Public Arts Committee

- B. Transportation Advisory Committee
- C. Permanent Fund Committee
- D. Lease Committee
- E. Port and Harbor Improvement Committee
- F. Employee Committee Report
- G. Water and Sewer Rate Task Force

13. PENDING BUSINESS

- A. **Ordinance 12-36(A)**, An Ordinance of the Homer City Council, Enacting Homer City Code Chapter 5.42 Prohibiting Sellers from Providing Customers with Disposable Plastic Shopping Bags. Lewis/Burgess. (Vetoed by Mayor Hornaday September 7, 2012)
Page 87
Memorandum 12-143 from City Clerk as backup. Page 95

14. NEW BUSINESS

- A. **Memorandum 12-146** from Deputy City Clerk, Re: Confirmation of Election Workers for the Regular City of Homer Election - October 2, 2012 and All Processes Thereof Pursuant to Homer City Code and Deemed Necessary by the City Clerk. Page 133

15. RESOLUTIONS

- A. **Resolution 12-081**, A Resolution of the City Council of Homer, Alaska, Accepting and Approving the Improvement Plan Submitted by the City Manager for the Proposed Natural Gas Distribution System Special Assessment District. City Manager.
Page 135
- B. **Resolution 12-082**, A Resolution of the City Council of Homer, Alaska, Awarding the Contract for Snow Removal and Sanding Services 2012/13, 2013/14, and 2014/15 to the Firm of _____ of _____, _____, in the Amount of \$ _____ and Authorizing the City Manager to Execute the Appropriate Documents. City Clerk/Public Works Director. Page 389

16. **COMMENTS OF THE AUDIENCE**
17. **COMMENTS OF THE CITY ATTORNEY**
18. **COMMENTS OF THE CITY CLERK**
19. **COMMENTS OF THE CITY MANAGER**
20. **COMMENTS OF THE MAYOR**
21. **COMMENTS OF THE CITY COUNCIL**

22. **ADJOURNMENT**

Next Regular Meeting is Monday, October 8, 2012 at 6:00 p.m. and Committee of the Whole 5:00 p.m. A Special Meeting is scheduled for Monday, October 15, 2012 at 6:00 p.m. All meetings scheduled to be held in the City Hall Cowles Council Chambers located at 491 E. Pioneer Avenue, Homer, Alaska.

**PUBLIC COMMENTS UPON MATTERS
ALREADY ON THE AGENDA**

RECONSIDERATION

CONSENT AGENDA

Session 12-25 a Special Meeting of the Homer City Council was called to order on September 10, 2012 at 4:00 p.m. by Mayor James C. Hornaday at the Homer City Hall Cowles Council Chambers located at 491 E. Pioneer Avenue, Homer, Alaska, and opened with the Pledge of Allegiance.

PRESENT: COUNCILMEMBERS: BURGESS, HOWARD, ROBERTS,
WYTHE

ABSENT: LEWIS, ZAK (both excused)

STAFF: CITY MANAGER WREDE
CITY CLERK JOHNSON
CITY ATTORNEY WELLS
PORT AND HARBOR DIRECTOR HAWKINS

Councilmembers Lewis and Zak have requested excusal.

Mayor Hornaday declared Councilmembers Lewis and Zak as excused absences. There was no objection from the Council.

AGENDA APPROVAL (Only those matters on the noticed agenda may be considered, pursuant to City Council's Operating Manual, pg. 5)

The agenda was approved by consensus of the Council.

PUBLIC COMMENTS UPON MATTERS ALREADY ON THE AGENDA

There were no public comments.

NEW BUSINESS

- A. **Memorandum 12-137**, From City Clerk, Re: Request for Executive Session Pursuant to AS §44.62.310(C)(1 & 5), Matters, the Immediate Knowledge of Which Would Clearly Have an Adverse Effect Upon the Finances of the Government Unit and Attorney-client Privilege (City Attorney Update on Pending Court Case: Hogan vs. City of Homer).

Mayor Hornaday called for a motion to approve the recommendations of Memorandum 12-137 to meet in Executive Session with Attorney Wells to discuss Hogan vs. City of Homer.

WYTHE/HOWARD – SO MOVED.

Mayor Hornaday ruled Port and Harbor Director Hawkins be a part of the discussion.

VOTE: YES. NON OBJECTION. UNANIMOUS CONSENT.

Motion carried.

Mayor Hornaday called for a motion to adjourn to Executive Session.

WYTHE/HOWARD – SO MOVED.

There was no discussion.

VOTE: YES. ROBERTS, WYTHE, HOWARD, BURGESS

Motion carried.

Council adjourned to Executive Session at 4:03 p.m. and reconvened the meeting at 4:26 p.m.

Mayor Pro Tempore Wythe stated Council met with the attorney and staff to receive an update on the pending court case Hogan vs. City of Homer and provided direction to the attorney.

COMMENTS OF THE AUDIENCE

There were no comments of the audience.

ADJOURNMENT

There being no further business to come before the Council, Mayor Hornaday adjourned the meeting at 4:27 p.m. The next Regular Meeting is Monday, September 24, 2012 at 6:00 p.m., Special Meeting 4:00 p.m., and Committee of the Whole 5:00 p.m. All meetings scheduled to be held in the City Hall Cowles Council Chambers located at 491 E. Pioneer Avenue, Homer, Alaska.

JO JOHNSON, CMC, CITY CLERK

Approved: _____

Session 12-26 a Regular Meeting of the Homer City Council was called to order on September 10, 2012 at 6:00 p.m. by Mayor James C. Hornaday at the Homer City Hall Cowles Council Chambers located at 491 E. Pioneer Avenue, Homer, Alaska, and opened with the Pledge of Allegiance.

PRESENT: COUNCILMEMBERS: BURGESS, HOWARD, ROBERTS,
WYTHE, ZAK (telephonic)

ABSENT: LEWIS (excused)

STAFF: CITY MANAGER WREDE
CITY CLERK JOHNSON
CITY ATTORNEY WELLS
COMMUNITY & ECONOMIC DEVELOPMENT
COORDINATOR KOESTER
FINANCE DIRECTOR MAURAS
LIBRARY DIRECTOR DIXON
PERSONNEL DIRECTOR PETERSEN
PORT AND HARBOR DIRECTOR HAWKINS
SYSTEMS MANAGER POLOS

Council met for a Special Meeting in Executive Session on court case Hogan vs. City of Homer from 4:00 p.m. to 4:27 p.m. A Worksession on the 2013-2018 Capital Improvement Plan & FY 2014 Legislative Requests was held from 4:27 p.m. to 4:56 p.m. Council met as a Committee of the Whole from 5:05 p.m. to 5:39 p.m. to continue discussion on the 2013-2018 Capital Improvement Plan & FY 2014 Legislative Requests and Regular Meeting Agenda items.

Department Heads may be called upon from time to time to participate via teleconference.

Councilmember Lewis has requested excusal.

Mayor Hornaday ruled Councilmember Lewis' absence as excused. There was no objection from the Council.

Councilmember Zak has requested telephonic participation.

Mayor Hornaday called for a motion to allow Councilmember Zak to participate by phone.

WYTHE/BURGESS – SO MOVED.

There was no discussion.

VOTE: YES. NON OBJECTION. UNANIMOUS CONSENT.

Motion carried.

AGENDA APPROVAL

(Addition of items to or removing items from the agenda will be by unanimous consent of the Council. HCC 1.24.040.)

The agenda was approved by consensus of the Council with the following changes: **ORDINANCES - Ordinance 12-42**, An Ordinance of the City Council of Homer, Alaska, Approving the Purchase Agreement and Appropriating Funds in the Amount of \$106,000 for the Acquisition of Lot 75, Bunnells Subdivision. City Manager. Written public comment; **CITY MANAGER'S REPORT** - Homer Foundation Quarterly Report; Site Map for City's Natural Gas Website; **NEW BUSINESS - Mayor's Veto** of Ordinance 12-36(A); Memorandum 12-143 from City Clerk as backup; **RESOLUTIONS - Resolution 12-079**, A Resolution of the City Council of Homer, Alaska, Accepting and Approving the Recommendations of the Kachemak Drive Path Committee, Parks and Recreation Advisory Commission, and the Transportation Advisory Committee Approving the Pursuit of a Non-Motorized Trail Along Kachemak Drive from the Base of the Homer Spit to East End Road as a City Construction Project, and Using Hart Trail Funds as a Potential Funding Source. City Clerk/Parks and Recreation Advisory Commission, Written public comment; **Resolution 12-080(S)**, A Resolution of the City Council of Homer, Alaska, Awarding the Contract for the Karen Hornaday Park Red Shed Removal to the Firm of **Arctic General Contracting** of **Ninilchik, Alaska**, in the Amount of **\$3,250** and Authorizing the City Manager to Execute the Appropriate Documents. City Clerk/Public Works Director; Memorandum 12-144 from Public Works Inspector as backup.

PUBLIC COMMENTS UPON MATTERS ALREADY ON THE AGENDA

Mayor Hornaday passed the gavel to Mayor Pro Tempore Wythe to offer public comment.

James Hornaday, city resident and Mayor of Homer, commented he vetoed the plastic bag ordinance as a number of people oppose banning the bags. It reminds him of the smoking ban when the liberals and conservatives agreed they did not want regulation. The bag ordinance is very confusing, adds costs to small businesses, and he hopes a voluntary program will work.

Dave Brann, city resident, supports Resolution 12-079 for the Kachemak Drive trail. It is most essential that a pathway be created for safety measures. It will happen timely with the City rather than the State or DOT. A lot of thought and effort has gone into creating a path. Using HART funds is a way to get pieces of funding. The total project cost is mind-boggling so it is better to look at it in bits and pieces.

Kevin Walker, Homer resident, supports Resolution 12-079. He worked closely with the Kachemak Drive Path Committee, working on graphics. City support is needed for funding and easements across people's property. When a survey is done we can get started and ease into grants from other areas. He opposes Resolution 12-080 for the land purchase; he supports using the Pratt's restroom for the public.

Sue Post, Homer business owner, supports Resolution 12-079 since we need connecting paths. She is against the veto on Ordinance 12-036(A) and was thrilled when she heard the plastic bag

ban will go in effect. Unless it is law people will not change their ways. She showed an array of cloth bags and expressed a willingness to serve on a task force for plastic bags.

Larry Sloan, city resident, asked Council to uphold Resolution 12-079. The ban on plastic bags is causing undue burden on store owners as several say it will cost hundreds of dollars. Council should revisit it again as the populous needs to be educated.

Lynn Burt, city resident and Kachemak Drive Path Committee member, urged support for Resolution 12-079.

Beth Cumming, city resident, urged passage of Resolution 12-079. She supports a path along Kachemak Drive from the base of the Spit to East End Road as a city project. The first section of trail would be 1/3 of a mile starting at the base of the Spit to long term parking. It is an accident waiting to happen because it is heavy industrial area.

Craig Forrest, Homer business owner, supports Resolution 12-079. He supports the Mayor's veto of Ordinance 12-036(A) because education is the best source for plastic bags. Ninety percent of the customers at his business do not want the plastic bags offered. If it is raining visitors must have plastic bags instead of paper.

Robert Archibald, city resident, lives on Highland Drive and Sprucewood, a bio-fare to the dump. A lot of people go flying through and he picks up their plastic bags. The City could reevaluate fines and increase revenue for loose debris from cars.

RECONSIDERATION

CONSENT AGENDA

(Items listed below will be enacted by one motion. If separate discussion is desired on an item, that item may be removed from the Consent Agenda and placed on the Regular Meeting Agenda at the request of a Councilmember.)

- A. Homer City Council unapproved Regular Meeting minutes of August 27, 2012. City Clerk. Recommend adoption.
- B. **Memorandum 12-139**, from Mayor, Re: Appointment of Kevin Walker to the Transportation Advisory Committee.

Mayor Hornaday called for a motion for the approval of the recommendations of the consent agenda as read.

WYTHE/BURGESS - SO MOVED.

There was no discussion.

VOTE: YES. NON OBJECTION. UNANIMOUS CONSENT.

Motion carried.

VISITORS

A. **Vicki Sarber**, Mrs. America

Mayor Hornaday read the recognition and presented it to Vicki Sarber along with a key to the City.

ANNOUNCEMENTS/PRESENTATIONS/BOROUGH REPORTS

REPORT/COMMISSION

A. Borough Report

Bill Smith, Kenai Peninsula Borough Assemblyman, reported the school board meeting is tonight at Homer High School. Next Tuesday at 7:00 p.m. the Assembly will meet in Homer for their meeting. He invited everyone to participate.

B. Commissions/Board Reports:

1. Library Advisory Board
2. Homer Advisory Planning Commission
3. Economic Development Advisory Commission
4. Parks and Recreation Advisory Commission

Parks and Recreation Advisory Commissioner Dave Brann reported the commission is seeking more funds for recreational purposes. Mike Illg is working hard on ways to utilize the HERC building. Improvements at Karen Hornaday Park are moving right along. The park has been cleaned up considerably and the playground is great. Mike Illg has been nominated for various statewide recognitions, along with the Public Works crew that maintains the park. There are still surveying and drainage issues at the park. The red shed is being torn down; no one stepped forward to repurpose it. Improvements at Jack Gist Park are coming along. The ball fields will need an investment to make them viable areas for competition ball on a State level. There are drainage problems there too. The Park Walk Thru is Saturday, September 15th at 9 a.m. (meet at City Hall). The Mariner Park driveway will be redone and it is hoped the speed limit can be reduced to the corner to make it safer.

5. Port and Harbor Advisory Commission

PUBLIC HEARING(S)

ORDINANCE(S)

- A. **Ordinance 12-42**, An Ordinance of the City Council of Homer, Alaska, Approving the Purchase Agreement and Appropriating Funds in the Amount of \$106,000 for the Acquisition of Lot 75, Bunnells Subdivision. City Manager. Recommended dates: Introduction September 10, 2012, Public Hearing and Second Reading September 24, 2012.

Memorandum 12-093 from Public Works Director as backup.

Mayor Hornaday called for a motion for the adoption of Ordinance 12-42 for introduction and first reading by reading of title only.

WYTHE/HOWARD - SO MOVED.

Councilmember Burgess noted purchasing the lot is in the long term road acquisition plan to include restrooms.

VOTE: YES. NON OBJECTION. UNANIMOUS CONSENT.

Motion carried.

CITY MANAGER'S REPORT

- A. City Manager's Report

1. Memorandum 12-140, re: Employee Wellness Program from Employee Committee.

This City Manager's report will be devoted primarily to a verbal update on progress regarding the proposed transition plan for moving the Community Recreation Program into the HERC Building. The timing for this discussion and presentation is good because the Council requested that I bring forward a proposal for consideration as part of the budget process. We are working on the draft budget right now and we are scheduled to deliver it to the Council at the meeting on September 24. The Parks and Recreation Commission has recommended that Community Recreation be moved into this facility. They have also recommended that renovation of this building be a CIP Priority for the City. Further, the Boys and Girls Club wishes to work with Community Recreation and they have held off on submitting a proposal for a long term lease until they see what they Council will do with respect to Community recreation and the CIP request.

As you can see, this discussion is timely for a variety of reasons. The Council is about to take up both the budget and the CIP list and Community recreation and the HERC Building will be important parts of the discussion.

City Manager Wrede referenced Memorandum 12-140 on the wellness program. Councilmember Wythe made a suggestion and the committee took it under advisement. Katie provided a laydown outlining the website for the gas distribution project. The website is actively under development.

Mr. Wrede asked Council to review the information and let him know if more information was needed. Questions and answers regarding the gas line will be provided. Most people don't realize they will be paying an assessment whether they hook up to gas or not. The map in Council Chambers will be added to the website soon. It shows properties that will not be included in the Special Assessment District.

A MOU between the City and DOT for the Spit Trail has been signed. The extension of the trail on the other side of the Spit can be designed in conjunction with cruise ship money.

A MOU with the Alaska Marine Highway System was signed. Starting September 19th there will be construction in the driveway. Petro Marine will be replacing their pipeline, removing pipe on the old wooden dock. When the new piping is done the old dock will come before Council.

The jackup rig is still at the dock and Buccaneer has requested an extension until September 18th to be there. They are still doing work and need some more permits and certifications before the rig can be towed to the drilling site. They will be off the dock next Saturday for the incoming cruise ship and then return to the dock.

Mayor Hornaday asked that a letter be written to Buccaneer to request a job fair here. City Manager Wrede noted they have 60 people working, some locals and some brought into town. They are eating in restaurants or buying food locally; it is an economic shot in the arm.

Rental rates for the HERC building were discussed at the Committee of the Whole. Councilmember Wythe requested an ordinance expending money for an engineer's report to see what upgrades from code perspective would be required to change the occupancy from classroom to other uses.

B. Bid Report

CITY ATTORNEY REPORT

COMMITTEE REPORT

- A. Public Arts Committee
- B. Transportation Advisory Committee
- C. Permanent Fund Committee
- D. Lease Committee
- E. Port and Harbor Improvement Committee
- F. Employee Committee Report
- G. Water and Sewer Rate Task Force

PENDING BUSINESS

- A. **Resolution 12-050**, A Resolution of the City of Homer Authorizing the Initiation of a Special Service District in the Lillian Walli Estate Subdivision Identified as HM 0880017 T06S R14W S24 Lillian Walli Estate Subdivision Lots 39 - 42, and 51 -77, for the Purposes of Preparing the Lots Owned by the City of Homer for Sale and Further Residential Development. Wythe. (Postponed from June 25, 2012.)

Resolution 12-050(S), A Resolution of the City Council of Homer, Alaska, Authorizing the City Manager to Initiate a Special Assessment District Using the Petition Process Provided in HCC 17.04.040 (a) (2) in the Lillian Walli Estate Subdivision Described as HM0880017 T06S R14W S24 Lillian Walli Estate Subdivision, to Include Lots 39-42, and 51-77, for The Purposes of Preparing the Lots Owned by the City For Sale and Further Residential Development. Wythe.

Memorandum 12-106 from City Manager as backup.

Motion on the floor from May 29: MOTION FOR THE ADOPTION OF RESOLUTION 12-050 BY READING OF TITLE ONLY.

Mayor Hornaday called for a motion to substitute Resolution 12-050(S) for Resolution 12-050. WYTHE/HOWARD - SO MOVED.

Councilmember Wythe explained the change in the resolution is to move out of a council enforced LID to the City of Homer as a resident in the community petitioning for the process to move forward. She wants to give people the opportunity to adopt it.

VOTE: YES. NON OBJECTION. UNANIMOUS CONSENT.

Motion carried.

NEW BUSINESS

- A. **Mayor's Veto** of Ordinance 12-36(A).

Memorandum 12-143 from City Clerk as backup.

WYTHE/BURGESS – MOVED TO POSTPONE MAYOR'S VETO OF ORDINANCE 12-36(A) TO THE SEPTEMBER 24 MEETING WHEN ALL COUNCILMEMBERS WILL BE PRESENT.

There was no discussion.

VOTE: YES. NON OBJECTION. UNANIMOUS CONSENT.

Motion carried.

RESOLUTIONS

- A. **Resolution 12-079**, A Resolution of the City Council of Homer, Alaska, Accepting and Approving the Recommendations of the Kachemak Drive Path Committee, Parks and Recreation Advisory Commission, and the Transportation Advisory Committee Approving the Pursuit of a Non-Motorized Trail Along Kachemak Drive from the Base of the Homer Spit to East End Road as a City Construction Project, and Using Hart Trail Funds as a Potential Funding Source. City Clerk/Parks and Recreation Advisory Commission.

Memorandum 12-142 from Kachemak Drive Path Committee, Parks & Recreation Advisory Commission, Transportation Advisory Committee

ROBERTS/BURGESS - MOVED THE ADOPTION OF RESOLUTION 12-079 BY READING OF TITLE ONLY.

Councilmember Wythe expressed concern with the information provided. The trail has been a top priority of the Parks and Recreation Advisory Commission. The project will require all trail dollars from HART for many years. She is not opposed to building the trail, but rather concerned with the amount of money it will require and the other projects that will languish.

HOWARD/WYTHER – MOVED TO POSTPONE TO SEPTEMBER 24.

There was no discussion.

VOTE: (postponement) YES. WYTHER, HOWARD

VOTE: NO. ROBERTS, ZAK, BURGESS

Motion failed.

Councilmembers Burgess and Roberts asked that a breakdown of costs and phases be provided. Although they support the concept they want a more specific idea to move forward, including phases for the project. It is hard to see where things are going with the resolution in its current state.

Councilmember Howard appreciates the vision, but noted problems with the concept. If the trail is built it encourages folks to go on the trail and then they end up on the industrial road.

City Manager Wrede reported it was the intent of the committee that we spend a certain amount of money for engineering work to help with the design and costs. That can be handled with an ordinance at a subsequent meeting. The path is a terrific project as the trail is needed. It is a monumental effort that will require a huge amount of staff time to get easements and permits. It

will take many years. It is a big effort on many levels and the City will have to maintain the trail on the State right of way when it is done. That will require patching, plowing, and sweeping.

Councilmember Howard questioned the \$200,000 fiscal note on the resolution, asking if they were supposed to ignore it.

Parks and Recreation Advisory Commissioner Dave Brann reported the committee does not have the expertise to do the surveying and come up with detailed costs. They are asking for up to \$20,000 for surveying from the end of the Spit to the access road. For the longer term it may require \$150,000 for preliminary engineering and design. This will provide professional judgment on the grade and slope.

WYTHE/BURGESS - MOVED TO RETURN RESOLUTION 12-079 TO STAFF AND THE PARKS AND RECREATION ADVISORY COMMISSION WITH VERY SPECIFIC REQUESTS THAT THEY ADDRESS THE RESOLUTION TO BE EXACTLY WHAT THEY ARE ASKING FOR AT THIS PHASE.

The resolution title is not currently in agreement with the therefore, now be it resolved. There are many unresolved questions. If design money is needed for Phase I of the project that would be a better request with specifics rather than asking for open ended funding.

VOTE: (refer) YES. NON OBJECTION. UNANIMOUS CONSENT.

Motion carried.

Mayor Hornaday commented in the interest of full disclosure at the last meeting when the Kachemak Drive trail was discussed extensively, a member of the public came and represented that the City Manager had met with the committee and assured them there was no problem getting the property owners to sign off on the easements. It is Mayor Hornaday's understanding that is not a correct interpretation of what the City Manager told the committee. The comment was made at an open meeting in City Manager Wrede's absence.

City Manager Wrede acknowledged he had heard about the comment and does not know why the person would have said that. The problem is exactly the opposite. There are a few people that gave easements for the sewer project that told Public Works Director Carey Meyer specifically not to come back looking for a trail easement.

- B. **Resolution 12-080**, A Resolution of the City Council of Homer, Alaska, Awarding the Contract for the Karen Hornaday Park Red Shed Removal to the Firm of _____ of _____, _____, and Authorizing the City Manager to Execute the Appropriate Documents. City Clerk/Public Works Director.

Resolution 12-080(S), A Resolution of the City Council of Homer, Alaska, Awarding the Contract for the Karen Hornaday Park Red Shed Removal to the Firm of Arctic General Contracting of Ninilchik, Alaska, in the Amount of \$3,250 and Authorizing the City

Manager to Execute the Appropriate Documents. City Clerk/Public Works Director.

Memorandum 12-144 from Public Works Inspector as backup.

Mayor Hornaday called for a motion for the adoption of Resolution 12-080 by reading of title only.

WYTHE/ROBERTS - SO MOVED.

Mayor Hornaday called for a motion to substitute Resolution 12-080(S) for Resolution 12-080.

WYTHE/BURGESS – SO MOVED.

There was no discussion.

VOTE: YES. NON OBJECTION. UNANIMOUS CONSENT.

Motion carried.

VOTE: (main motion as amended) YES. NON OBJECTION. UNANIMOUS CONSENT.

Motion carried.

COMMENTS OF THE AUDIENCE

Dave Brann, city resident and Parks and Recreation Advisory Commissioner, expressed frustration over Resolution 12-079. He requested a meeting with one or more councilmembers and the City Manager to get the wording for the resolution.

Kevin Walker, Homer resident, commented on Resolution 12-079. A maximum of \$20,000 is needed for detailed information of what the section of trail will cost. Then the trail can be opened up to other funding sources for trails. Trail maintenance of the gravel trail will not kill the budget.

Beth Cumming, city resident and Kachemak Drive Path Committee member, would like for Council to tell them what they want. She asked for up to \$20,000 to determine the cost of building 1/3 of a mile of the trail which would be from the base of the Spit to long term parking.

Ingrid Herrald, city resident, repeated the sentiment of other frustrated speakers. The Parks and Recreation Advisory Commission and Kachemak Drive Path Committee worked really hard with open houses and public feedback. She is not sure how many councilmembers attended the public hearings. The committee did research, got input, and conducted surveys. She is frustrated their work is stagnating.

Larry Slone, city resident, reminded Council of the competing interest for a limited amount of funds that the City has. There are a lack of walkways and facilities for Main Street that is used

year round. Many people without vehicles live up there. Walking at night in dark clothes is extremely dangerous. Council needs to keep that area in mind as a competing interest.

COMMENTS OF THE CITY ATTORNEY

City Attorney Wells had no comment.

COMMENTS OF THE CITY CLERK

City Clerk Johnson had no comment.

COMMENTS OF THE CITY MANAGER

City Manager Wrede had no comment.

COMMENTS OF THE MAYOR

Mayor Hornaday urged everyone to enjoy the sun while it lasts.

COMMENTS OF THE CITY COUNCIL

Councilmember Wythe appreciates Sue Post's comments on plastic bags. Homer is a town of grass roots movements and a task force is not needed for a movement for reusable bags. A group can work through the Chamber of Commerce for a bag that is promoted by all businesses in Homer. It can be accomplished by the community without a law that would be difficult to enforce. She appreciates the work the Kachemak Drive Path Committee has put into the path. Mr. Slone brought up valid points which the Council has succinctly identified, including a priority list of the many projects included in the trail. Council has asked for a resolution that will very succinctly identify the \$20,000 that will be used for an engineering review of the first part of the trail. The wording should flow consistently from the title to the now therefore be it resolved clauses. She would be happy to work with the commission in drafting the resolution.

Councilmember Roberts is glad to see a MOU signed with DOT to finish the Spit Trail. It is a wonderful addition to the community. The Kachemak Drive trail is a valid project. The resolution was very broad and asked for a lot of things, along with more money than committee members are telling us they want. She would be happy to help the commission rewrite the resolution. There is support for the trail, although it is a project that has to go in small steps and increments. As presented tonight there is no clue to the bottom line costs and she cannot commit the City of Homer to it.

Councilmember Howard commented resolutions and ordinances are the marching orders for distribution of the taxpayer's dollars. The auditors expect the allocation amounts to match the checks that are written. She did not hear or read \$20,000 until the end of testimony; the resolution states \$200,000. Council has to be picky for the protection of all. She is glad to hear two councilmembers are willing to work with the commission on the language. She is sure the commission will be successful next time.

Councilmember Burgess reiterated comments of Councilmembers Roberts and Howard. He loves the idea of a trail on Kachemak Drive as it is a dangerous industrial area. He walked it with a committee member and family member. It is a matter of getting the legalese and the bureaucratic process to line up so Council can get behind and represent the public interest. Council can't sign a blank check or approve wording that does not match the title.

Councilmember Zak had no comment.

ADJOURNMENT

There being no further business to come before the Council, Mayor Hornaday adjourned the meeting at 7:16 p.m. The next Regular Meeting is Monday, September 24, 2012 at 6:00 p.m., Special Meeting 4:00 p.m., and Committee of the Whole 5:00 p.m. All meetings scheduled to be held in the City Hall Cowles Council Chambers located at 491 E. Pioneer Avenue, Homer, Alaska.

JO JOHNSON, CMC, CITY CLERK

Approved: _____

VISITORS

**ANNOUNCEMENTS
PRESENTATIONS
BOROUGH REPORT
COMMISSION REPORTS**

**CITY OF HOMER
HOMER, ALASKA**

MAYOR'S RECOGNITION

**HOMER VOLUNTEER FIRE DEPARTMENT
FOR 60 YEARS OF DEDICATED SERVICE
TO THE HOMER COMMUNITY**

WHEREAS, The Homer Volunteer Fire Department (HVFD) was established in 1952 by a group of concerned citizens to provide fire fighting services to the community of Homer and surrounding areas; and

WHEREAS, Throughout the last 60 years countless men and women from around the community have stepped forward to serve on the fire department without thought of reward or compensation; and

WHEREAS, The members of HVFD continue to serve today, providing fire fighting, emergency medical service, rescue and public education; with personal sacrifice and determination to fulfill the mission of the Homer Volunteer Fire Department.

NOW, THEREFORE, I, JAMES C. HORNADAY, Mayor of the City of Homer, Alaska, on behalf of the Homer City Council and the citizens do hereby recognize the Homer Volunteer Fire Department on the anniversary of their 60 years of community service and professionalism.

IN WITNESS WHEREOF, I have hereunto set my hand and caused to be affixed the official seal of the City of Homer, Alaska, on this 24th day of September, 2012.

CITY OF HOMER

JAMES C. HORNADAY, MAYOR

ATTEST:

JO JOHNSON, CMC, CITY CLERK

PUBLIC HEARING(S)

**CITY OF HOMER
PUBLIC HEARING NOTICE
CITY COUNCIL MEETING**

**2013-2018 Capital Improvement Plan & FY 2014 Legislative Requests
Ordinance 12-42**

A **public hearing** is scheduled for **Monday, September 24, 2012** during a Regular City Council Meeting. The meeting begins at 6:00 p.m. in the Homer City Hall Cowles Council Chambers located at 491 E. Pioneer Avenue, Homer, Alaska.

http://www.cityofhomer-ak.gov/sites/default/files/fileattachments/2013-2018_cip_book.pdf

http://www.cityofhomer-ak.gov/sites/default/files/fileattachments/proposed_new_projects_2013-2018.pdf

2013-2018 Capital Improvement Plan & FY 2014 Legislative Requests

Ordinance 12-42 internet address:

<http://www.cityofhomer-ak.gov/ordinances>

Ordinance 12-42, An Ordinance of the City Council of Homer, Alaska, Approving the Purchase Agreement and Appropriating Funds in the Amount of \$106,000 for the Acquisition of Lot 75, Bunnells Subdivision. City Manager.



All interested persons are welcomed to attend and give testimony. Written testimony received by the Clerk's Office prior to the meeting will be provided to Council.

** Copies of proposed Ordinances, in entirety, are available for review at Homer City Clerk's Office. Copies of the proposed Ordinances are available for review at City Hall, the Homer Public Library, the City of Homer Kiosks at City Clerk's Office, Captain's Coffee, Harbormaster's Office, and Redden Marine Supply of Homer and the City's homepage - <http://clerk.ci.homer.ak.us>. Contact the Clerk's Office at City Hall if you have any questions. 235-3130, Email: clerk@ci.homer.ak.us or fax 235-3143.

Jo Johnson, CMC, City Clerk

A handwritten signature in black ink, appearing to read 'Jo Johnson'.


Publish: Homer News – September 20, 2012


CLERK'S AFFIDAVIT OF POSTING

I, Jo Johnson, qualified City Clerk for the City of Homer, Alaska, do hereby certify that a copy of the Public Hearing Notice for 2013-2018 Capital Improvement Plan & FY 2014 Legislative Requests and Ordinance 12-42 Approving the Purchase Agreement and Appropriating Funds for the Acquisition of Lot 75, Bunnells Subdivision was posted at Homer City Hall, at the Homer Public Library, at the City of Homer kiosks located at City Clerk's Office, Captain's Coffee Roasting Co., Harbormaster's Office, and Redden Marine Supply of Homer on September 14, 2012 and that the City Clerk posted same on City of Homer Homepage on September 14, 2012.

IN TESTIMONY WHEREOF, I have hereunto set my hand and seal of said City of Homer this 14th day of September, 2012.


Jo Johnson, City Clerk





Please bring your colored copies
of the 2013-2018 Capital Improvement
Plan & FY 2014 Legislative Requests
to the meeting.

Saturday, September 15, 2012

TO: Mayor Hornaday and Homer City Council Members:

My letter is to request that you place the Pratt Museum's "Building Project" **high** on the City of Homer's Capital Improvement Plan priority list. It is my understanding that this placement would raise the prominence of this community's museum project to such a degree that it could be considered for funding at the State Level. That would be a financial answer to a prayer!

As a former Director on the Homer Senior Center Board, I can't tell you how wonderful our Museum is for our Seniors (many who have been Pioneers in the building and integrity of Homer. The Museum Staff's inter-relations with our Seniors is amazing; between educational programs, exhibit talks and tours, giving our Seniors a true sense of worth and value, that their lives made a difference. How awesome is that!

I've seen first hand the wonder in the eyes of children as they see, touch, feel on school visits. I've seen so many families come together learning and sharing as they explore and experience the Museums offerings.

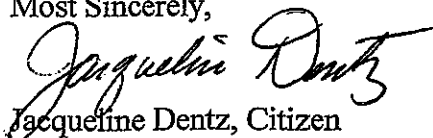
As a business owner in Homer, I recommend a trip to the Pratt to our visitors. In twelve (12) years I have received nothing but extremely positive feed back on how great the Museum is and how glad they were that they had the opportunity to spend time there.

I live in Homer, because of our State of the Art Hospital, our wonderful Senior Programs, our amazing Library, and as President of the Patrons of the Pratt Society, my Love of our Culture, Art and History blending within the walls of our museum, which is a constant inspiration and renewal for me!

The Pratt "building project" is very important to the City of Homer, because it will provide a State of the Art facility to serve our community and our visitors well into the future. The Pratt is an economic engine for the community and a source of informal learning for all people of all ages.

I so appreciate the devotion, time and energy all of you give as Mayor and Council Members. I Thank You also for being the driving force for our fabulous and unique Hamlet by the Sea! We truly are an awesome CITY!

Most Sincerely,


Jacqueline Dentz, Citizen

Cc: Diane Converse, Manager - Pratt Museum
Michele Miller, Development Director - Pratt Museum
Keren Kelley, Executive Director - Homer Senior Center

Jo Johnson

From: michaelandpeggy@acsalaska.net
Sent: Friday, September 14, 2012 4:38 PM
To: Jo Johnson
Subject: Pratt Museum Project

Dear Mayor Hornaday and City Council Members,

This message supports the placement of the Pratt Museum's building project near the top of the City of Homer's Capital Improvement Plan (CIP) priority list. As we, my wife and I, understand it, this placement would raise the prominence of this community's museum project to such a degree that it would be considered for funding at the state level.

This project is important to the City of Homer because it will provide a state of the art facility to serve our community and our visitors well into the future. This kind of facility will act as one of Homer's main attractions, bringing not only tourists, but others wishing to establish businesses in the kind of community that supports a facility such as the new Pratt Museum.

Over the last 10 years, my wife and I have not only supported the museum financially, but as volunteers, and I have served as a member of the board of directors and as an active and continuing committee member. We have every intent of continuing this level of support into the foreseeable future, but we need your help bringing the new museum project to completion.

Even before we formally moved to Homer, we were museum members. We appreciated the natural history displays, the displays that revealed the cultural history of our area, and though we are not major backers of the local art community, we have come to appreciate the contribution they make through the shows at the museum.

We do not know of another place in this part of Alaska that gives one the opportunity to experience this area's past and present in an environment that fosters learning and communion with the land, the sea, and the people the way the Pratt does.

The bottom line is that we need a new building. The existing one will cost more to bring up to today's standards than it will cost to build a new facility. A new facility will bring more interest from outside the community in terms of tourism and the business associated with it. A new facility will improve the museum's ability to continue to act as a repository for all of the historical and cultural items that it keeps for the community. To bring this to fruition, we need the help of the Council. We need you to place this project near, if not at the very top, of our city's CIP priority list.

Thank you for your attention in this matter.

Sincerely,

Michael and Peggy Craig

2373 Mount Augustine Dr. / PO Box 2317

Homer, AK 99603

Jo Johnson

From: John Lancaster [john.chiefstew@gmail.com]
Sent: Friday, September 14, 2012 1:43 PM
To: Jo Johnson
Subject: Michele Miller mmiller@prattmuseum.org

Dear Mayor Hornaday and City Council Members,

I am writing you this message in support of the Pratt Museum's building project being placed near the top of the City of Homer's Capital Improvement Plan (CIP) priority list. As I understand it, this placement would raise the prominence of our community's museum project to such a degree that it would be considered for funding at the state level.

This project is important to the City of Homer because it will provide a state of the art facility to serve our community and our visitors well into the future . Thank you very much for your sserious consideration of the important issue. I look forward to learning what decisions are made soon.


Sincerely,

John O Lancaster

PO Box 3251

Homer, AK. 99603

September 14, 2012



Dear Mayor Hornaday and City Council Members,

This message supports the placement of the Pratt Museum's building project near the top of the City of Homer's Capital Improvement Plan (CIP) priority list. As I understand it, this placement would raise the prominence of this community's museum project to such a degree that it would be considered for funding at the state level.

This project is important to the City of Homer because it will provide a state of the art facility to serve our community and our visitors well into the future.

I could enumerate all the reasons the Pratt is important to Homer, but you know all of them since you already support this wonderful endeavor to preserve the history of Homer and provide an educational setting for our students at all levels as well Alaska visitors and visitors from far and wide.

Years ago when I lived in Kenai, I came to the Pratt, marveled at this gem of a resource and never missed a chance to walk through its doors, gaze in wonder, smell the activity, watch this museum grow and think about the people and effort behind this great little museum. I'd walk through the garden and rejoice that native plants graced the grounds, cared for and loved for others to enjoy. I wondered about a city that cared this much for its history and spirit.

Now I live here, double rainbows over the spit and all, and my love and appreciation have grown as each year the council supports the Pratt. Bravo, to the all of you! Put it near the top of the CIP. It deserves this vote, and feel good about forward vision for the city.

Sincerely,
Flo Larson

Jo Johnson

From: Rebecca Boone [rboone@kpbsd.k12.ak.us]
Sent: Thursday, September 13, 2012 5:17 PM
To: Jo Johnson
Subject: Pratt Museum building project

Dear Mayor & city Council Members,

I am so hoping that the Pratt Museum's building project receives top priority in Homer's Capital Improvement Plan. People of all ages and from all walks of life enjoy and learn from their exhibits and programs. I am proud that Homer has a museum that innovatively showcases our community's past and present.

Field trips to the Pratt are treasured by the students because the staff puts so much thought and planning into their programs. Just imagine how those programs will be enhanced with additional space for classes and collections.

My children have visited the museum since they were of preschool age, and my daughter looked forward to bringing her own children to the museum as well. It's a welcoming place that incorporates many varied activities that engage the participants in learning. Many great things become old hat, but with additional funding, the museum can continue to remain an inspirational place for learning.

Sincerely,

Rebecca Boone

ORDINANCE REFERENCE SHEET
2012 ORDINANCE
ORDINANCE 12-42

An Ordinance of the City Council of Homer, Alaska, Approving the Purchase Agreement and Appropriating Funds in the Amount of \$106,000 for the Acquisition of Lot 75, Bunnells Subdivision.

Sponsor: City Manager

1. City Council Regular Meeting September 10, 2012 Introduction
 - a. Purchase Agreement between Emmitt & Mary Trimble Joint Revocable Trust and the City of Homer
 - b. Memorandum 12-093 from Public Works Director as backup
 - c. Resolution 12-054(A)

1. City Council Regular Meeting September 24, 2012 Public Hearing and Second Reading
 - a. Purchase Agreement between Emmitt & Mary Trimble Joint Revocable Trust and the City of Homer
 - b. Memorandum 12-093 from Public Works Director as backup
 - c. Resolution 12-054(A)

**CITY OF HOMER
HOMER, ALASKA**

City Manager

ORDINANCE 12-42

AN ORDINANCE OF THE CITY COUNCIL OF HOMER, ALASKA, APPROVING THE PURCHASE AGREEMENT AND APPROPRIATING FUNDS IN THE AMOUNT OF \$106,000 FOR THE ACQUISITION OF LOT 75, BUNNELLS SUBDIVISION.

WHEREAS, The Homer City Council recently adopted Resolution 12-054(A) entitled "A RESOLUTION OF THE CITY COUNCIL OF HOMER, ALASKA, AUTHORIZING THE CITY MANAGER TO PREPARE AND SIGN A PURCHASE OFFER FOR LOT 75, BUNNELLS SUBDIVISION"; and

WHEREAS, The acquisition of Lot 75 will help to implement both the City of Homer Transportation Plan and the proposed Cruise Ship Dock Passenger Facilities Improvements development plan; and

WHEREAS, The City Manager and the property owner have negotiated and signed a purchase agreement, a copy of which is attached and incorporated herein; and

WHEREAS, The City Manager has commissioned a commercial property appraisal and ordered a title report pursuant to the requirements of HCC 18.06.020(c); and

WHEREAS, The appraised property value is \$106,000.00.

NOW, THEREFORE, BE IT ORDAINED by the City of Homer:

Section 1. The Homer City Council finds that acquiring this parcel is in the overall public interest and adopts the Purchase Agreement, a copy of which is attached and incorporated herein.

Section 2. The FY 2012 Operating Budget is hereby amended by appropriating \$106,000 for the acquisition of Lot 75, Bunnells Subdivision as follows:

41 Expenditure:

42	<u>Account No.</u>	<u>Description</u>	<u>Amount</u>
43	415-926 (State Leg. Grant)	Property Acquisition	\$66,414.00
44	150-392 (Land Reserve Acct.)	Property Acquisition	\$39,586.00

45
46 Section 3. This ordinance is a budget amendment only, is not of a permanent nature, and
47 shall not be codified.

48
49 ENACTED BY THE HOMER CITY COUNCIL this ___ day of
50 _____, 2012.

51
52 CITY OF HOMER

53
54
55
56 _____
JAMES C. HORNADAY, MAYOR

57 ATTEST:
58
59
60 _____
61 JO JOHNSON, CMC, CITY CLERK

62
63
64 YES:
65 NO:
66 ABSENT:
67 ABSTAIN:

68
69 First Reading:
70 Public Hearing:
71 Second reading:
72 Effective Date:

73
74 Reviewed and approved as to form:
75
76 _____
77 Walt Wrede, City Manager

Thomas F. Klinkner, City Attorney

78
79 Date: _____ Date: _____

80

**PURCHASE AGREEMENT
BETWEEN
EMMITT & MARY TRIMBLE JOINT REVOCABLE TRUST
AND
THE CITY OF HOMER**

1. PARTIES: EMMITT & MARY TRIMBLE JOINT REVOCABLE TRUST ("Seller") agrees to sell and convey to the City of Homer, Alaska ("Purchaser"), and Purchaser agrees to buy from Seller the Property described below.

2. PROPERTY: Lot 75, Bunnells Subdivision, Township 6S, Range 13W, Section 19, Seward Meridian; known as 239 W. Pioneer Avenue, Homer, Alaska 99603, together with all rights, privileges and appurtenances pertaining thereto, including but not limited to: water rights, claims, permits, strips and gores, easements, and cooperative or association memberships ("Property").

3. SALES PRICE: \$106,000.00

4. APPROVAL CONDITION: The parties' obligations under this Agreement are subject to the approval of the Homer City Council of the purchase of the Property for the Purchase Price ("Approval Condition"). If the Approval Condition has not been satisfied on or before October 15, 2012, either the Purchaser or the Seller may terminate this Agreement by written notice to the other party. Upon such termination neither party shall have any further rights or obligations hereunder; provided, however, that Purchaser shall be responsible for any title or escrow cancellation fees.

5. EARNEST MONEY: Upon execution of this contract by both parties, Purchaser shall deposit \$5,000 as earnest money with Kachemak Bay Title, as escrow agent, in Homer, Alaska. If Purchaser fails to deposit the earnest money as required by this contract, Purchaser will be in default.

6. TITLE POLICY:

A Purchaser shall order from Kachemak Bay Title ("Title Company"), and shall deliver to Seller within twenty (20) days following the execution of this contract by both parties, a preliminary title report pertaining to the Property (the "Commitment"), together with legible (to the extent available) copies of all documents relating to the title exceptions referred to in such Commitment.

B. On or before fifteen (15) days after the delivery of the Commitment, Purchaser shall notify Seller in writing of any title exceptions identified in the Commitment which Purchaser disapproves. Any exception not disapproved in writing within said period shall be deemed approved by Purchaser, and shall constitute a "Permitted Exception" hereunder. Purchaser and Seller hereby agree that all non-delinquent property taxes and assessments shall also constitute "Permitted Exceptions." Within ten (10) days after receipt of Purchaser's written notice of disapproved title exceptions, if any, Seller shall notify Purchaser in writing of any disapproved title exceptions which Seller is unable or unwilling to cause to be removed prior to or at Closing. Seller's failure to give such notice shall be deemed an election not to remove any disapproved title exceptions. With respect to such exceptions, Purchaser then shall elect, by giving written notice to Seller and Escrow Agent within ten (10) days thereafter, (x) to terminate this Agreement, or (y) to waive its disapproval of such exceptions, in which case such exceptions shall then be deemed to be Permitted Exceptions. Purchaser's failure to give such notice shall be deemed an election to waive the disapproval of any such exception. In the event Purchaser elects to terminate this Agreement in accordance with clause (x) above, the earnest money, without interest, shall be immediately refunded to Purchaser; provided, however, that Purchaser and Seller each shall be responsible for one-half of any title or escrow cancellation fees.

7. PROPERTY CONDITION:

Purchaser accepts the Property in its present condition.

8. CLOSING:

A. The closing of the sale will be on or before October 15, 2012 or within 7 days after objections to matters disclosed in the Commitment have been cured, whichever date is later (Closing Date). If either party fails to close the sale by the Closing Date, the non-defaulting party may exercise the remedies contained in Paragraph 10.

B. At closing:

(1) Seller shall execute and deliver a statutory warranty deed conveying title to the Property to Purchaser and showing no additional exceptions to those permitted in Paragraph 5 and furnish tax statements or certificates showing no delinquent taxes on the Property.

(2) Purchaser shall pay the Sales Price in good funds acceptable to the escrow agent.

(3) Seller and Purchaser shall execute and deliver any notices, statements, certificates, affidavits, releases, loan documents and other documents required of them by this contract, the Commitment or law necessary for the closing of the sale and the issuance of the Title Policy.

C. All covenants, representations and warranties in this contract survive closing.

9. POSSESSION: Seller shall deliver possession of the Property to Purchaser upon closing and funding.

10. SETTLEMENT AND OTHER EXPENSES:

The Purchaser shall be responsible for all costs associated with the ownership transfer.

11. PRORATIONS:

Taxes for the current year, interest, maintenance fees, assessments, dues and rents will be prorated through the Closing Date. If taxes for the current year vary from the amount prorated at closing, the parties shall adjust the pro-rations when tax statements for the current year are available.

12. DEFAULT:

A. No party shall be deemed to be in "Default" (herein so defined) hereunder unless such party fails to cure an alleged default within ten (10) days after receipt from the other party of written notice thereof; provided, however, that (i) if such alleged default is not susceptible of being cured within said ten (10) day period, such party shall not be deemed in Default hereunder so long as such party commences to cure the alleged default within said ten (10) day period and diligently prosecutes the same to completion within thirty (30) days; and (ii) no notice shall be required or cure period permitted in the event the alleged default is a failure to close the transaction contemplated hereby at the Closing.

B. In the event of a Default by Seller hereunder, Purchaser shall be entitled, in addition to any and all other remedies to which Purchaser may be entitled at law or in equity, (i) to terminate this Agreement by written notice to Seller, in which event the earnest money shall be returned to Purchaser and neither party shall have any further rights, obligations, or liabilities hereunder, or (ii) to enforce Seller's obligations hereunder by a suit for specific performance, in which event Purchaser shall be entitled to such injunctive relief as may be necessary to prevent Seller's disposition of the Property pending final judgment in such suit.

C. In the event of a Default by Purchaser hereunder, Seller shall be entitled, as Seller's sole and exclusive remedy, to terminate this Agreement by written notice to Purchaser, in which event the earnest money shall be retained by Seller as liquidated damages; thereafter, neither party shall have any further rights, obligations, or liabilities hereunder. The parties acknowledge and agree that the actual damages

in such event are uncertain in amount and difficult to ascertain, and that said amount of liquidated damages was reasonably determined.

13. ATTORNEY'S FEES: The prevailing party in any legal proceeding related to this contract is entitled to recover reasonable attorney's fees and all costs of such proceeding incurred by the prevailing party.

14. ESCROW: The escrow agent is not (a) a party to this contract and does not have liability for the performance or nonperformance of any party to this contract, (b) liable for interest on the earnest money and (c) liable for the loss of any earnest money caused by the failure of any financial institution in which the earnest money has been deposited unless the financial institution is acting as escrow agent. At closing, the earnest money shall be applied to the Sales Price. If both parties make written demand for the earnest money, escrow agent may require payment of unpaid expenses incurred on behalf of the parties and a written release of liability of escrow agent from all parties. If one party makes written demand for the earnest money, escrow agent shall give notice of the demand by providing to the other party a copy of the demand. If escrow agent does not receive written objection to the demand from the other party within ten (10) days after notice to the other party, escrow agent may disburse the earnest money to the party making demand reduced by the amount of unpaid expenses incurred on behalf of the party receiving the earnest money and escrow agent may pay the same to the creditors. If escrow agent complies with the provisions of this paragraph, each party hereby releases escrow agent from all adverse claims related to the disbursement of the earnest money. Escrow agent's notice to the other party will be effective when deposited in the U. S. Mail, postage prepaid, certified mail, return receipt requested, addressed to the other party at such party's address shown below. Notice of objection to the demand will be deemed effective upon receipt by escrow agent.

15. REPRESENTATIONS: Seller represents that:

A. As of the Closing Date there will be no liens, assessments, or security interests against the Property which will not be satisfied out of the sales proceeds.

B. There is no broker, finder, or other intermediary of any kind with whom Seller has dealt in connection with the transaction contemplated hereby, and Seller agrees to indemnify, defend, and hold harmless Purchaser from any claim made by any broker or agent alleging entitlement to any such fee or commission as a result of having dealt with the Seller.

16. NOTICES: All notices from one party to the other must be in writing and are effective when mailed to, hand-delivered at, or transmitted by facsimile as follows:

To Purchaser at:

City of Homer
Attn: City Manager
491 East Pioneer Avenue
Homer, Alaska 99603

Telephone: (907) 235-8121
Facsimile: (907) 235-3145

To Seller at:

Emmitt and Mary Trimble
PO Box 193
Anchor Point, AK. 99556

Telephone: 907-299-1459
Facsimile: 907-235-6876

17. AGREEMENT OF PARTIES: This contract contains the entire agreement of the parties and cannot be changed except by their written agreement.

EXECUTED the _____ day of September, 2012.

Purchaser

Seller

Seller

STATE OF ALASKA)
) ss:
THIRD JUDICIAL DISTRICT)

The foregoing instrument was acknowledged before me this ____ day of September, 2012, by WALT WREDE, City Manager of the CITY OF HOMER, an Alaska municipal corporation, on behalf of the City.

Notary Public in and for Alaska
My commission expires:

STATE OF ALASKA)
) ss:
THIRD JUDICIAL DISTRICT)

The foregoing instrument was acknowledged before me this ____ day of September, 2012 by EMMITT TRIMBLE, Personal Representative of the EMMITT & MARY TRIMBLE JOINT REVOCABLE TRUST.

The foregoing instrument was acknowledged before me this ____ day of September, 2012, by MARY TRIMBLE, Personal Representative of the EMMITT & MARY TRIMBLE JOINT REVOCABLE TRUST.

Notary Public in and for Alaska
My commission expires:



CITY OF HOMER
PUBLIC WORKS
3575 HEATH STREET HOMER, AK 99603

TELEPHONE (907)235-3170
FACSIMILE (907)235-3145

MEMORANDUM 12-093

TO: Walt Wrede, City Manager

FROM: Carey Meyer, Public Works Director

DATE: June 1, 2012

RE: **Request Approval to Make an Offer to Purchase Land
In Support of Downtown Restroom and the Extension of Bartlett Ave. - South**

This memo summarizes the reasons why purchasing the property south of the Pioneer Avenue/Bartlett Street intersection supports two projects – downtown restroom construction and the extension of Bartlett Street. See attached property map showing the property (Attachment A).

The Homer Transportation Plan recommends an additional east/west access corridor through the central business district; the main purpose being the creation of an alternative east/west access corridor other than Pioneer Avenue or the Sterling Highway. The Plan recommends that Bartlett Street be extended south of Pioneer Avenue, turning east and connecting into Main Street. From there the new road would run through the “town center” property to Grubstake or Hazel – ultimately connecting to Heath and Lake Streets. Attached is a map from the Plan showing the recommended alignment (Attachment B).

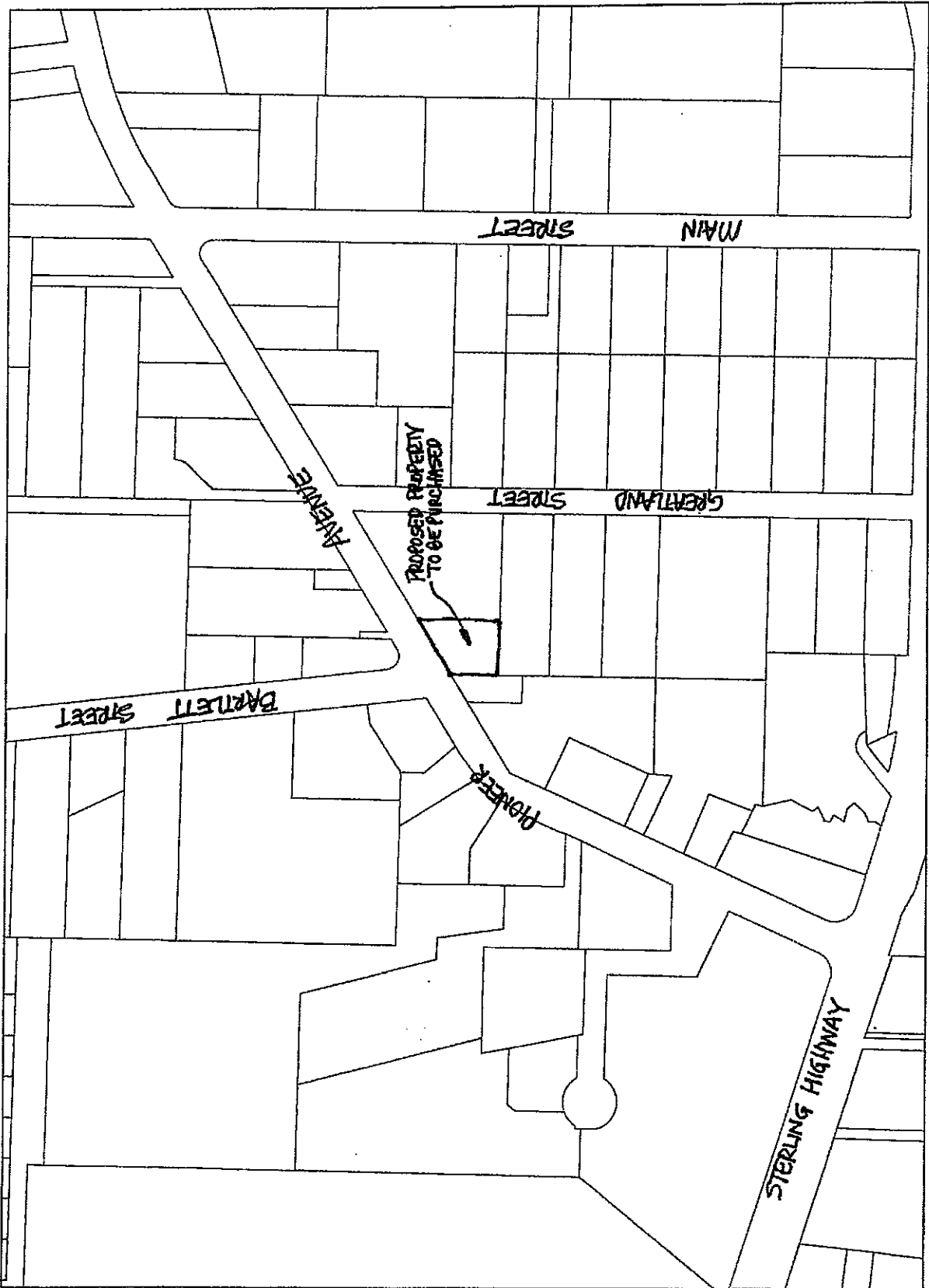
Public Works is coordinating the design of two restrooms in the downtown area. One is planned for WKFL Park. The Parks and Recreation Commission has approved a location for a restroom in the Park. The second restroom was planned for the top of the “town center” property. There is concern that this location is not ideal; a restroom near the Bartlett/Pioneer intersection is preferred, based on its proximate location to shopping/museum/tourist destinations. Attached is a map showing contemplated restroom locations along Pioneer Avenue (Attachment C).

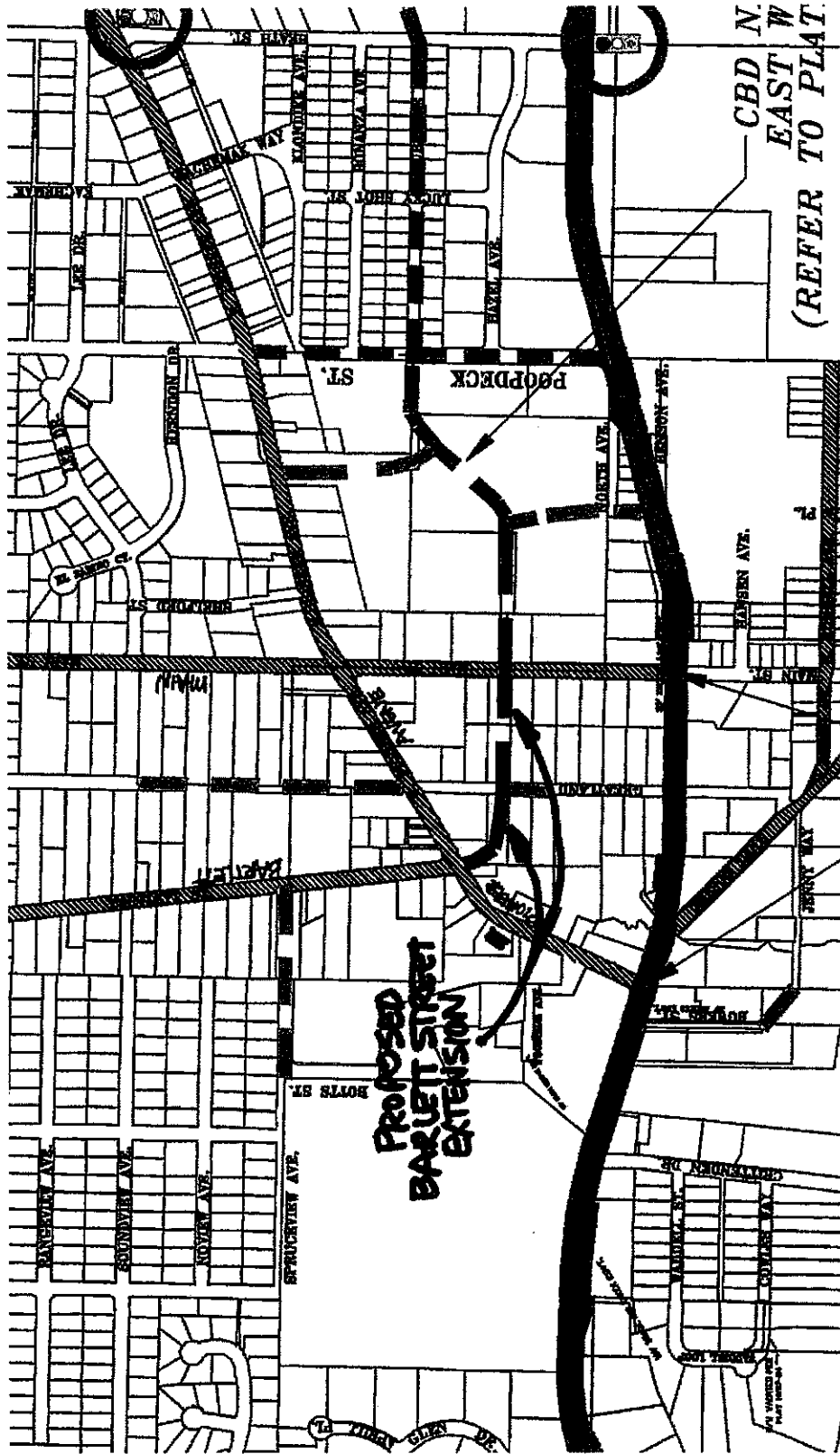
Both projects benefit from the purchase of the above described property. See attached map showing how the property would be utilized in support of the road extension and restroom construction (Attachment D). The property could be purchased utilizing HART funds.

If the Council authorized the City Manager by resolution to sign a purchase agreement, the Council could approve the purchase price by ordinance at a meeting later this summer/early fall.

Recommendations: The City Council pass a resolution authorizing the City Manager to sign a purchase agreement on the property south of the Pioneer Avenue/Bartlett Street intersection (Lot 75, Bunnells Subdivision; KPB Parcel 17514301).

ATTACHMENT A





ATTACHMENT C





1 inch = 30 feet



1
2
3
4
5
6
7
8
9
10
11
12
13
14
15
16
17
18
19
20
21
22
23
24
25
26
27
28
29
30
31
32
33
34
35
36
37
38
39
40
41
42
43
44
45
46

**CITY OF HOMER
HOMER, ALASKA**

City Manager/
Public Works Director

RESOLUTION 12-054(A)

A RESOLUTION OF THE CITY COUNCIL OF HOMER,
ALASKA, AUTHORIZING THE CITY MANAGER TO
PREPARE AND SIGN A PURCHASE OFFER FOR LOT 75,
BUNNELLS SUBDIVISION.

WHEREAS, The Homer Transportation Plan recommends an additional east/west access
corridor through the central business district be developed; the main purpose being the creation
of an alternative east/west access corridor other than Pioneer Avenue or the Sterling Highway;
and

WHEREAS, Public Works is coordinating the design of two restrooms in the downtown
area; one restroom near the Bartlett/Pioneer intersection is preferred, based on its proximate
location to shopping/museum/tourist destinations; and

WHEREAS, Both projects benefit from the purchase of the property south of the Pioneer
Avenue/Bartlett Street intersection (Lot 75, Bunnells Subdivision; KPB Parcel 17514301) as
described in Memorandum 12-093 from the Public Works Director; and

WHEREAS, A sum of \$39,586 in the Land Reserves Acct. No. 150-392 will be made
available for the purchase of the property.


NOW, THEREFORE, BE IT RESOLVED that the City Council of Homer, Alaska,
hereby authorizes the City Manager to prepare and sign a Purchase Offer for the above described
property with the condition that the City Council must approve the purchase price by Ordinance.

PASSED AND ADOPTED by the Homer City Council this 11th day of June, 2012.

CITY OF HOMER


JAMES C. HORNADAY, MAYOR

ATTEST:


JO JOHNSON, CMC, CITY CLERK

Fiscal Note: Acct. No. 415-926 - State Legislative Grant – Cruise Ship Dock and Passenger
Facility Improvements.

Jo Johnson

From: Mary Griswold [mgrt@xyz.net]
Sent: Sunday, September 09, 2012 12:50 PM
To: Department Clerk
Subject: Ordinance to purchase Pioneer Ave property

Please distribute to Council members and Mayor:

I oppose the purchase of property at 239 W Pioneer Avenue for \$106,000 when its borough assessed fair market value is \$58,800. Public restrooms are desirable, but not at this price just for the site. WKFL park is a good location. The HERC building could be a good site for the west end of town. Too bad the city didn't reserve a small portion of the old library parcel for this purpose. It's not good money management to sell low and buy high. I also favor completing Greatland Street, which is a good north-south connector within an existing right of way.

Thank you for your consideration,

Mary Griswold

ORDINANCE(S)

ORDINANCE REFERENCE SHEET
2012 ORDINANCE
ORDINANCE 12-43

An Ordinance of the City Council of Homer, Alaska, Accepting and Appropriating a Legislative Grant in the Amount of \$100,000 for Dredging at the Nick Dudiak Fishing Lagoon.

Sponsor: City Manager

1. City Council Regular Meeting September 24, 2012 Introduction
 - a. Project Number & Budget Form

1 CITY OF HOMER
2 HOMER, ALASKA

3 City Manager

4 ORDINANCE 12-43

5
6 AN ORDINANCE OF THE CITY COUNCIL OF HOMER,
7 ALASKA, ACCEPTING AND APPROPRIATING A
8 LEGISLATIVE GRANT IN THE AMOUNT OF \$100,000 FOR
9 DREDGING AT THE NICK DUDIAK FISHING LAGOON.

10
11 WHEREAS, The Nick Dudiak Fishing Lagoon is filling in with sand and gravel and
12 shallower depths are a contributing factor in the recent decline in survival rates for salmon smolt
13 stocked by ADF&G; and

14
15 WHEREAS, The Fishing Lagoon provides important recreational and economic benefits
16 to the community and restoring its productivity and salmon returns has been a top Capital
17 Improvement Priority for the City in recent years; and

18
19 WHEREAS, In the spring of 2012, the City was awarded a Legislative Grant in the
20 amount of \$100,000 to restore the Lagoon to its original design depth and contours.

21
22 NOW, THEREFORE, BE IT ORDAINED by the City of Homer:

23
24 Section 1. The Homer City Council hereby accepts and appropriates a Legislative Grant
25 in the amount of \$100,000 to restore the Nick Dudiak Fishing Lagoon to its design depth and
26 contours as follows:

<u>Account No.</u>	<u>Description</u>	<u>Amount</u>
151-779	Dredging / Nick Dudiak Fishing Lagoon	\$100,000

27
28
29
30
31
32 Section 2. This ordinance is a budget amendment only, is not of a permanent nature, and
33 shall not be codified.

34
35 ENACTED BY THE HOMER CITY COUNCIL this ___ day of _____,
36 2012.

CITY OF HOMER

JAMES C. HORNADAY, MAYOR

41
42
43
44
45
46 ATTEST:

47
48
49 _____
50 JO JOHNSON, CMC, CITY CLERK

51
52
53 YES:

54 NO:

55 ABSENT:

56 ABSTAIN:

57
58 First Reading:

59 Public Hearing:

60 Second reading:

61 Effective Date:

62
63 Reviewed and approved as to form:

64
65 _____
66 Walt Wrede, City Manager

Thomas F. Klinkner, City Attorney

67
68 Date: _____

Date: _____

**CITY OF HOMER
PROJECT NUMBER & BUDGET FORM**

This section to be completed by Finance

Special Project Number ~~#15-932~~ 151-779 DATE 19 Sept 2012
19 Sept 2012
 GL Activity Task Number _____

Project Name: FISHING LAGOON IMPROVEMENTS
 Project Start Date: 9/1/2012 Project End Date: 12/31/2012

Project Description:
Return the Fishing Lagoon to its original depth

Funding Source:
\$100,000 - State Legislative Grant; \$155,000 - General Fund

Other Comments:
9-19-2012 As per Laurie Moor this is a General fund project so need to issue a General fund Special Project number

Codes	Expense Description	Project Budget	
		Grant Budget	Local Match (if Required)
5101/2	Project -Salaries & Benefits	_____	_____
5202	Materials	_____	_____
5210	Professional Services	_____	_____
	Project Management	_____	_____
	Inspection	_____	_____
5212	Engr / Arch / Design	_____	_____
5216	Postage / Freight	_____	_____
5227	Advertising	_____	_____
5261	Construction	<u>\$100,000.00</u>	<u>\$155,000.00</u>
5262	Contingency	_____	_____
5901	c/o Equipment, Furnishing >\$1,000	_____	_____
5903	c/o Buildings & Improve >\$1,000	_____	_____
	TOTAL	<u>\$ 100,000.00</u>	<u>\$ 155,000.00</u>

RECEIVED
 SEP 18 2012
 CITY OF HOMER
 FINANCE DEPT.

Resolution: ? Ordinance: ?

Approvals

<u>Carey Meyer</u> Requesting Department/Project Manager	Date <u>9/18/12</u>
<u>Brenda Moulton</u> Finance Department	Date <u>9/18/2012</u>
<u>[Signature]</u> City Manager	Date <u>9/18/2012</u>

This section to be completed by Finance

Project Number/Budget Scanned & E-mailed to:

City Clerk: <u>9/18/2012</u> <u>[Signature]</u> Date & Initial	Requesting Dept: <u>9/18/2012</u> <u>[Signature]</u> Date & Initial
City Clerk: <u>9/19/2012</u> <u>[Signature]</u> Date & Initial	Laurie Moore: <u>9/19/2012</u> <u>[Signature]</u> Date & Initial

Scanned to "Y" drive: _____

ORDINANCE REFERENCE SHEET
2012 ORDINANCE
ORDINANCE 12-44

An Ordinance of the City Council of Homer, Alaska, Amending the 2012 Operating Budget by Appropriating \$155,000 from the General Fund for the Nick Dudiak Fishing Lagoon Dredging Project.

Sponsor: City Manager

1. City Council Regular Meeting September 24, 2012 Introduction
 - a. Memorandum 12-147 from Public Works Director as backup
 - b. Project Number and Budget Form

1 CITY OF HOMER
2 HOMER, ALASKA

3 City Manager/
4 Public Works Director

5 ORDINANCE 12-44
6

7 AN ORDINANCE OF THE CITY COUNCIL OF HOMER,
8 ALASKA, AMENDING THE 2012 OPERATING BUDGET BY
9 APPROPRIATING \$155,000 FROM THE GENERAL FUND
10 FOR THE NICK DUDIAK FISHING LAGOON DREDGING
11 PROJECT.
12

13 WHEREAS, The Lagoon has accumulated material that has reduced its depth
14 significantly; and
15

16 WHEREAS, A State legislative grant in the amount of \$100,000 has been awarded to the
17 City for the removal of this material; and
18

19 WHEREAS, An additional \$155,000 will be required to complete the removal (see
20 Memorandum #12-147); and
21

22 WHEREAS, The sale of the removed material will ultimately reduce the cost of the
23 project by \$125,000 if the material can be sold for use off of the Spit; and
24

25 WHEREAS, The completion of this project benefits the entire community (not just
26 Harbor users).
27

28 NOW, THEREFORE, BE IT ORDAINED by the City of Homer:
29

30 Section 1. The FY 2012 Operating Budget is hereby amended by appropriating \$155,000
31 from the General Fund for the Nick Dudiak Fishing Lagoon Dredging project.
32

33 Expenditure:

<u>Account No.</u>	<u>Description</u>	<u>Amount</u>
151-779	Nick Dudiak Fishing Lagoon Dredging	\$155,000

34
35
36
37

38 Section 2. This ordinance is a budget amendment only, is not of a permanent nature and
39 is a non code ordinance.
40

41 Section 3. The material generated by this project can be sold for use off the Spit.
42

43 PASSED AND ADOPTED by the Homer City Council this ____ day of
44 _____, 2012.
45
46

CITY OF HOMER

JAMES C. HORNADAY, MAYOR

47
48
49
50
51
52
53
54
55
56
57
58
59
60
61
62
63
64
65
66
67
68
69
70
71
72
73
74
75
76
77
78
79
80
81

ATTEST:

JO JOHNSON, CMC, CITY CLERK

YES:

NO:

ABSENT:

ABSTAIN:

First Reading:

Public Hearing:

Second reading:

Effective Date:

Reviewed and approved as to form:

Walt Wrede, City Manager

Date: _____

Thomas F. Klinkner, City Attorney

Date: _____



CITY OF HOMER
PUBLIC WORKS
 3575 HEATH STREET HOMER, AK 99603

TELEPHONE (907)235-3170
 FACSIMILE (907)235-3145

MEMORANDUM 12-147

TO: Walt Wrede, City Manager
 FROM: Carey Meyer, Public Works Director
 DATE: September 18, 2012
 RE: **Nick Dudiak Fishing Lagoon Dredging
 Appropriation/Funding Recommendations**

During the last legislative session, \$100,000 was appropriated in the form of a grant to the City for the dredging of the Fishing Lagoon. The City had originally requested \$255,000, the estimated cost of returning the Lagoon to its original depth. Public Works, with the assistance of the Harbormaster, has prepared a plan and submitted for the required environmental permits to allow for the work to proceed this Fall.

We estimate that to return the Lagoon to its original depth, approximately 25,000 CY of material will need to be removed. At \$10.20/CY the total cost of the project is \$255,000.

Total Project Cost =	\$255,000
Legislative Grant =	<u>\$100,000</u>
Additional Appropriation Required =	\$155,000

Not all of this additional required funding will be needed. The 25,000 cubic yards of material can be sold at \$5 per yard, which will generate approximately \$125,000 (especially if the Council authorizes the use of the material off the Spit).

Additional Funding Required =	\$155,000
Revenue from Sale of Material =	<u>\$125,000</u>
Actual Additional Funds Required =	\$ 30,000

Although \$155,000 needs to be appropriated for the project; only \$30,000 will ultimately need to be spent to complete this project. The construction contract will be offered to potential bidders with the ability for the successful bidder to take ownership of the material as part of the bid price (which would reduce the contract amount significantly, but still require some additional City funding)

Recommendations: The City Council pass an ordinance amending the 2012 Operating Budget appropriating \$155,000 from the General Fund for the completion of the Nick Dudiak Fishing Lagoon Dredging project.

**CITY OF HOMER
PROJECT NUMBER & BUDGET FORM**

This section to be completed by Finance

Special Project Number ~~15-932~~ 151-779 DATE 19 Sept 2012
 GL Activity Task Number _____

Project Name: FISHING LAGOON IMPROVEMENTS
 Project Start Date: 9/1/2012 Project End Date: 12/31/2012

Project Description:
Return the Fishing Lagoon to its original depth

Funding Source:
\$100,000 - State Legislative Grant; \$155,000 - General Fund

Other Comments:
9-19-2012 AS per Laurie Moore this is a General fund project so need to issue a General fund special Project number A

Codes	Expense Description	Project Budget	
		Grant Budget	Local Match (if Required)
5101/2	Project -Salaries & Benefits	_____	_____
5202	Materials	_____	_____
5210	Professional Services	_____	_____
	Project Management	_____	_____
	Inspection	_____	_____
5212	Engr / Arch / Design	_____	_____
5216	Postage / Freight	_____	_____
5227	Advertising	_____	_____
5261	Construction	<u>\$100,000.00</u>	<u>\$155,000.00</u>
5262	Contingency	_____	_____
5901	c/o Equipment, Furnishing >\$1,000	_____	_____
5903	c/o Buildings & Improve >\$1,000	_____	_____
	TOTAL	<u>\$ 100,000.00</u>	<u>\$ 155,000.00</u>

RECEIVED
 SEP 18 2012
 CITY OF HOMER
 FINANCE DEPT.

Resolution: P Ordinance: P

Approvals

Carey Meyer Requesting Department/Project Manager Date 9/18/12
Berna Moulton Finance Department Date 9/18/2012
[Signature] City Manager Date 9/19/2012

This section to be completed by Finance

Project Number/Budget Scanned & E-mailed to:

City Clerk: 9/18/2012 [Signature] Date & Initial Requesting Dept: 9/18/2012 [Signature] Date & Initial
 City Clerk: 9/19/2012 [Signature] Date & Initial Laurie Moore: 9/19/2012 [Signature] Date & Initial

Scanned to "Y" drive: _____

ORDINANCE REFERENCE SHEET
2012 ORDINANCE
ORDINANCE 12-45

An Ordinance of the City Council of Homer, Alaska, Appropriating \$15,000 from the Leased Property Reserve Account for an Engineering Review and Report Regarding Code Compliance Related Improvements that Might be Required at the Homer Education and Recreation Complex (HERC Building) if There is a Change in Occupancy.

Sponsor: City Manager

1. City Council Regular Meeting September 24, 2012 Introduction

1
2
3
4
5
6
7
8
9
10
11
12
13
14
15
16
17
18
19
20
21
22
23
24
25
26
27
28
29
30
31
32
33
34
35
36
37
38
39
40

**CITY OF HOMER
HOMER, ALASKA**

City Manager

ORDINANCE 12-45

AN ORDINANCE OF THE CITY COUNCIL OF HOMER, ALASKA, APPROPRIATING \$15,000 FROM THE LEASED PROPERTY RESERVE ACCOUNT FOR AN ENGINEERING REVIEW AND REPORT REGARDING CODE COMPLIANCE RELATED IMPROVEMENTS THAT MIGHT BE REQUIRED AT THE HOMER EDUCATION AND RECREATION COMPLEX (HERC BUILDING) IF THERE IS A CHANGE IN OCCUPANCY.

WHEREAS, The Homer City Council has been discussing and seeking recommendations on alternative uses for the HERC Building for several years, since the Kachemak Bay Campus, Kenai Peninsula College vacated the facility and moved into its new building; and

WHEREAS, The City has received numerous proposals and inquiries about renting or leasing space within the facility and some of the proposed uses constitute a change in occupancy under the relevant building and fire codes; and

WHEREAS, The Parks and Recreation Advisory Commission has recommended that the City Community Recreation Program be relocated into this facility and some of its activities may constitute a change in occupancy; and

WHEREAS, Before the City makes any decisions about possible new uses and occupancies at the facility, it would be beneficial to better understand what code compliance improvements would be required and what they might cost.

WHEREAS, An engineering review of existing building reports and if necessary, an inspection of the facility is appropriate and warranted.

NOW, THEREFORE, BE IT ORDAINED by the City of Homer:

Section 1. The Homer City Council hereby appropriates \$15,000 from the Leased Property Reserve Account for the purpose of obtaining an engineering review and report regarding code compliance related improvements that might be required at the HERC building in order to accommodate new uses and occupancies as follows:

41 Expenditure:

42	<u>Account No.</u>	<u>Description</u>	<u>Amount</u>
43	156-396	HERC Engineering Study	\$15,000

44
45 Section 2. This ordinance is a budget amendment only, is not of a permanent nature, and
46 shall not be codified.

47
48 ENACTED BY THE HOMER CITY COUNCIL this ____ day of _____, 2012.

49
50 CITY OF HOMER

51
52
53
54 _____
JAMES C. HORNADAY, MAYOR

55 ATTEST:
56
57
58 _____
59 JO JOHNSON, CMC, CITY CLERK

- 60
- 61
- 62 YES:
- 63 NO:
- 64 ABSENT:
- 65 ABSTAIN:
- 66
- 67 First Reading:
- 68 Public Hearing:
- 69 Second reading:
- 70 Effective Date:

71
72 Reviewed and approved as to form:

73
74 _____
75 Walt Wrede, City Manager

76
77 _____
Thomas F. Klinkner, City Attorney

78
79 Date: _____

80 Date: _____

CITY MANAGER'S REPORT



**CITY OF HOMER
CITY HALL**

MEMORANDUM 12-148

To: Mayor Hornaday and Homer City Council
From: Katie Koester, Community and Economic Development Coordinator
Through: Walt Wrede, City Manager
Date: September 19, 2012
Subject: 2013 Economic Outlook Forum Sponsorship

In February of this year the City Council passed Resolution 12-015 inviting the Kenai Peninsula Economic Development District and the Kenai Chapter of the Alliance to hold the 2013 Economic Outlook Forum in Homer. The Industry Outlook Forum is traditionally held in the Central Peninsula. Participants include representatives from industries in the Kenai Peninsula such as mining, oil and gas and support companies. The two day event features guest speakers from industry and government and includes all meals for participants.


Planning is currently in progress to hold the Forum in Homer January 31st and February 1st at Lands' End Resort. Forum organizers hope that holding the event in Homer will allow Homer residents and businesses to participate and learn about this large sector of the Peninsula economy. Registration is open to the public.

The Forum is free to participants; however sponsorships are solicited from industry and municipalities to support the event. It is customary for the hosting municipality to sponsor the event. I would like the Councils opinion on sponsoring the 2013 Economic Outlook Forum in the amount of \$1,000.

Office of the City Clerk

Jo Johnson, CMC, City Clerk

Melissa Jacobsen, CMC, Deputy City Clerk II
Renee Krause, CMC, Deputy City Clerk I



491 E. Pioneer Avenue
Homer, Alaska 99603-7624
(907) 235-3130

(907) 235-8121
Extension: 2227
Extension: 2224

Fax: (907) 235-3143
Email: clerk@ci.homer.ak.us

MEMORANDUM 12-149

TO: MAYOR HORNADAY AND CITY COUNCIL
THRU: WALT WREDE, CITY MANAGER
FROM: ART SELECTION COMMITTEE FOR PUBLIC RESTROOM PROJECTS
DATE: SEPTEMBER 18, 2012
RE: RECOMMENDATION TO RE-ADVERTISE THE REQUEST FOR PROPOSALS

Background

The Art Selection Committee held a scheduled meeting on September 13, 2012 to review proposals received in response to the Request for Proposals advertised in the Homer Tribune on July 11, 2012 and the Homer News on July 19, 2012.

Only three proposals were received.

The committee agreed by consensus to re-advertise the request for proposal after amending different sections providing some clarification to what the City was requesting; how proposals should be submitted and including the actual budget amounts for each restroom identified in the request for proposal documents.

Attached are the minutes of the meeting for reference.

Recommendation

No Action Required. Informational In Nature.

Session 12-01 A Regular Meeting of the Art Selection Committee for Public Restrooms was called to order at 1:05 pm on September 13, 2012 by Acting Chair Gaye Wolfe at City Hall Cowles Council Chambers located at 491 E. Pioneer Avenue, Homer, Alaska.

PRESENT: GAYE WOLFE, PUBLIC ARTS COMMITTEE; ANGIE OTTESON, PARKS MAINTENANCE COORDINATOR; RACHEL TUSSEY, PORT & HARBOR REPRESENTATIVE; DIANE MCBRIDE, LOCAL ARTIST; DEB LOWNEY, PARKS & RECREATION ADVISORY COMMISSIONER

ABSENT: CAREY MEYER, PUBLIC WORKS DIRECTOR
TRICIA LILLIBRIDGE, PARKS & RECREATION ADVISORY COMMISSIONER

STAFF: RENEE KRAUSE, CMC, DEPUTY CITY CLERK I (ABSENT)

APPROVAL OF THE AGENDA

This item was by passed by the committee.

PUBLIC COMMENT REGARDING ITEMS ON THE AGENDA *(3 Minute Time Limit)*

There were no public comments.

RECONSIDERATION

There were no items for reconsideration.

APPROVAL OF MINUTES

(Minutes are approved during regular meetings only)

There were no prior minutes for approval.

VISITORS

There were no visitors scheduled.

STAFF & COUNCIL REPORT/COMMITTEE REPORTS/BOROUGH REPORTS

(Chair set time limit not to exceed 5 minutes)

There was no staff reports included for this meeting.

PUBLIC HEARING *(3 minute time limit)*

There were no items for public hearing scheduled.

PENDING BUSINESS

There were no pending business items.

NEW BUSINESS

A. Election of Chair and Vice Chair

This item of business was not addressed by the committee.

B. Requirements of the 1% for the Arts Program, Review and Discussion

1. Public Arts Committee Administrative Guidelines excerpt 1% for the Arts Program
2. State of Alaska Statute 35.27.010 Art Works in Public Buildings and Facilities
3. Homer City Code, Chapter 18.07 Funds for Works of Art in Public Places

4. Ordinance 02-25(A), Requiring Funding for Works of Art in projects for Construction, Remodeling and Renovation of Certain Public Facilities.

This item was not addressed by the committee at this meeting.

C. Guidelines and Forms for Evaluating the Proposals

1. Request for Proposals Incorporating Art into Four Public Restroom Facilities Downtown Homer and on the Homer Spit
2. Proposal Evaluation Form 1% for the Arts Public Restrooms Project
3. Combined Evaluations Form for the Selection Committee

This item was not addressed by the committee at this meeting.

D. Recommendation to Adjourn to Executive Session to Review Submitted Proposals

This item was not addressed at this meeting.

Ms. Wolfe convened the meeting at 1:05 p.m. She recognized the members of the committee in attendance. It was noted that Mr. Meyer was not present. She stated that it appeared everyone present was in favor of re-advertising the Request for Proposal (RFP) incorporating art into four public restrooms due to the low number of responses received.

Additional comments made by the committee were as follows:

- including the drawings of the restrooms in the newspaper advertisement
- proposals should include all the restrooms not just one
- including separate amounts in the RFP
- including copies of the drawing in the committee packets
- how the re-advertisement affects the meeting schedule for the committee
- committee member availability in November
- whether each design should be in a separate envelope
- taking money from the Trails 1% projects to make up for shortfalls on the Restroom 1% projects
- keeping the current submittals and adding to the new ones received
- this committee is unlike others where they are allowed to talk to each other

Ms. Wolfe commented that Ms. Krause will notify the committee on when the next meeting will be and what this does to the process and will notify the artists too.

INFORMATIONAL MATERIALS

There were no informational materials in the packet.

COMMENTS OF THE AUDIENCE

There were no audience members present.

COMMENTS OF THE CITY STAFF

There were no staff comments.

COMMENTS OF THE CHAIR

There were no comments from Acting Chair Wolfe.

COMMENTS OF THE COMMITTEE

There were no comments from the members of the committee present.

ADJOURN

There being no further business before the Art Selection Committee Acting Chair Wolfe adjourned the meeting at 1:25 p.m. The next Regular Meeting will be scheduled on TBA at TBA p.m. at City Hall, Cowles Council Chambers, 491 E. Pioneer Avenue, Homer, Alaska.

Renee Krause, CMC, Deputy City Clerk I

Approved: _____

CITY ATTORNEY REPORT

COMMITTEE REPORT(S)

PENDING BUSINESS

ORDINANCE REFERENCE SHEET
2012 ORDINANCE
ORDINANCE 12-36

An Ordinance of the Homer City Council, Enacting Homer City Code Chapter 5.42 Prohibiting Sellers from Providing Customers with Disposable Plastic Shopping Bags.

Sponsor: Lewis/Burgess

1. City Council Regular Meeting July 23, 2012 Introduction
2. City Council Regular Meeting August 13, 2012 Public Hearing and Second Reading
 - a. Written public comment
3. City Council Regular Meeting September 10, 2012 Pending Business
 - a. Written public comment
4. City Council Regular Meeting September 24, 2012 Pending Business
 - a. Mayor's Veto
 - b. Memorandum 12-143 from City Clerk as backup
 - c. Written public comment

1 CITY OF HOMER
2 HOMER, ALASKA

Lewis/Burgess

3
4 ORDINANCE 12-36(A)

5
6 AN ORDINANCE OF THE HOMER CITY COUNCIL,
7 ENACTING HOMER CITY CODE CHAPTER 5.42
8 PROHIBITING SELLERS FROM PROVIDING CUSTOMERS
9 WITH DISPOSABLE PLASTIC SHOPPING BAGS.

10
11 WHEREAS, The use of disposable plastic shopping bags in Homer creates burdens on
12 the local solid waste disposal system and degrades the environment; and

13
14 WHEREAS, To decrease the use of disposable plastic shopping bags in the City, it is
15 necessary to restrict such use; and

16
17 WHEREAS, It is in the best interest of the health, safety and welfare of City residents to
18 restrict the use of disposable plastic shopping bags in the City.

19
20 NOW, THEREFORE, THE CITY OF HOMER ORDAINS:

21
22 Section 1. Homer City Code Chapter 5.42 Disposable Plastic Shopping Bags, is hereby
23 enacted to read as follows:

24
25 Chapter 5.42
26 DISPOSABLE PLASTIC SHOPPING BAGS

- 27
28 5.42.010 Purpose.
29 5.42.020 Definitions.
30 5.42.030 Prohibition on use of disposable plastic shopping bags.
31 5.42.040 Exceptions.
32 5.42.050 Penalty.

33
34 5.42.010 Purpose. The purpose of this chapter is to reduce the generation of waste from
35 disposable plastic shopping bags.

36
37 5.42.020 Definitions. In this chapter:

38 a. "Buyer" means a person who is a buyer under Kenai Peninsula Borough Code
39 5.18.900.

40 b. "Disposable plastic shopping bag" means a bag made from plastic or any material
41 marketed or labeled as "biodegradable" or "compostable" that is neither intended nor suitable for
42 continuous reuse and that is less than 2.25 mils thick, designed to carry customer purchases from
43 the seller's premises, except for: bags used by customers inside stores to package bulk items such
44 as fruit, vegetables, nuts, grains, candy, or small hardware items, such as nails and bolts; bags
45 used to contain dampness or leaks from items such as frozen foods, meat or fish, flowers or
46 potted plants; bags used to protect prepared foods or bakery goods; bags provided by pharmacists

47 to contain prescription drugs; newspaper bags, laundry or dry cleaning bags; or bags sold for
48 consumer use off the seller's premises for such purposes as the collection and disposal of
49 garbage, pet waste, or yard waste.

50 c. "Seller" means a person who is a seller under Kenai Peninsula Borough Code
51 5.18.900.

52
53 5.42.030 Prohibition on use of disposable plastic shopping bags. No seller may provide
54 to a buyer, any disposable plastic shopping bag for the purpose of carrying a buyer's purchased
55 goods from the seller's premises.

56
57 5.42.040 Exceptions. Inventories of plastic shopping bags purchased before the date of
58 enactment of this ordinance may continue to be used by sellers and provided to customers after
59 January 1, 2013 until all such inventories of plastic bags are completely used in the course of
60 regular business operations. Sellers providing plastic bags under this exception after January 1,
61 2013 must be willing and able to provide documentation that such plastic bags were purchased
62 on or before the date of enactment of this ordinance.

63
64 5.42.050 Penalty. The penalty for each violation of this chapter shall be a fine of \$50.00.

65
66 Section 2. Section 1 of this Ordinance is of a permanent and general character and shall
67 be included in the City Code.

68
69 Section 3. This Ordinance shall take effect on January 1, 2013.

70
71 ENACTED BY THE CITY COUNCIL OF HOMER, ALASKA, this 27 day of
72 August 2012.

73
74 CITY OF HOMER

75
76
77
78
79
80
81
82
83
84
85
86
87
88
89


James C. Hornaday
JAMES C. HORNADAY, MAYOR

ATTEST

J. Johnson
JO JOHNSON, CMC, CITY CLERK

90 YES: 4
91 NO: 2
92 ABSTAIN: 0
93 ABSENT: 0
94
95 First Reading: 7/23/12
96 Public Hearing: 8/13/12
97 Second Reading: 8/27/12
98 Effective Date: 1/01/13
99

100
101 Reviewed and approved as to form:


102
103 
104 _____
105 Walt E. Wrede, City Manager



Thomas F. Klinkner, City Attorney

106
107
108 Date: 8/29/12 _____

Date: 8-31-12 _____



9/7/12

I hereby veto City of Homer
Ordinance 12-36A (Plastic bags).
I believe this issue needs to come back
to the Council for more work.

James C. Hornaday

Office of the City Clerk


Jo Johnson, CMC, City Clerk
Melissa Jacobsen, CMC, Deputy City Clerk II
Renee Krause, CMC, Deputy City Clerk I



491 E. Pioneer Avenue
Homer, Alaska 99603
(907) 235-3130
(907) 235-8121
ext: 2224, 2226, or 2227
Fax: (907) 235-3143
Email: clerk@ci.homer.ak.us

MEMORANDUM 12-143

TO: HOMER CITY COUNCIL

FROM: JO JOHNSON, CMC, CITY CLERK 

DATE: SEPTEMBER 10, 2012

SUBJECT: MAYOR'S VETO OF ORDINANCE 12-36(A)

Mayor Hornaday exercised his power to veto Ordinance 12-36(A) on September 7, 2012.

A veto may be overridden by vote of two-thirds of the authorized membership of the City Council within twenty-one days following exercise of the veto, or at the next regular meeting, whichever is later.

City Council shall first consider a veto override at the first regular or special Council meeting, not including worksessions, that occurs following the veto, but the City Council may postpone taking action from time to time until the expiration of the time for override specified in the preceding sentence.

RECOMMENDATION:


Postpone Mayor's veto on Ordinance 12-36(A) until September 24th for the full Council to be present to vote.

September 19, 2012

To: Homer City Clerk

From: Dan Gardner, City Resident

RE: Veto of Ordinance 12-36(A)



Attached are petition sheets that were placed at Ulmers, Kachemak Gear Shed, and Spenard Builders Supply over the last week. The 363 signers are in full support of the veto of Ordinance 12-36(A).

Many signers objected to the ordinance, not only based on disagreement with the premise, but more importantly with the manner in which this decision was imposed on the whole community. A passionate, almost religious viewpoint of a few, should not be imposed on the community without a vote from that community.

It is our desire that the council uphold the Mayor's veto of this poor decision, and restore a bit of freedom to our lives.

Respectfully submitted,


Dan Gardner

SEP 19 2015

Petition to Repeal Ordinance 12-36(A)
 Banning The Use Of Plastic Bags by Local Retailers






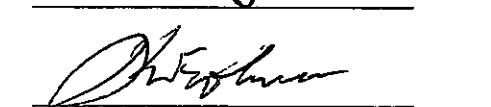
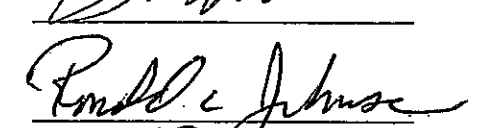

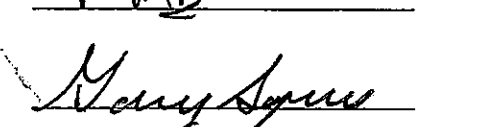
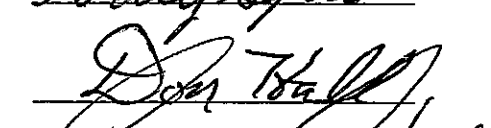
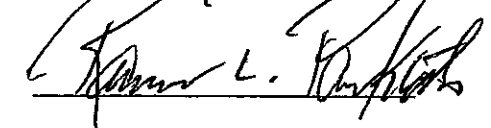
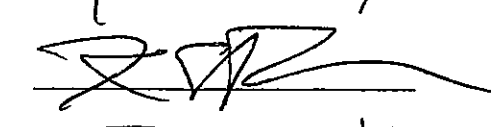



Printed Name	Signature	Date
<u>Stanford J Crane</u>	<u>Stanford J Crane</u>	<u>9-12-12</u>
<u>Vivonne Kettel</u>	<u>Vivonne Kettel</u>	<u>9-12-12</u>
<u>Jeff Teser</u>	<u>Jeff Teser</u>	<u>9-12-12</u>
<u>Staci Murphy</u>	<u>Staci Murphy</u>	<u>9-12-12</u>
<u>Scott Wilson</u>	<u>Scott Wilson</u>	<u>9-12-12</u>
<u>John W Payne</u>	<u>John W Payne</u>	<u>09/12/12</u>
<u>Loyd R Dinneen JR</u>	<u>Loyd R Dinneen JR</u>	<u>09/12/12</u>
<u>Steven Roth</u>	<u>Steven Roth</u>	<u>09/12/12</u>
<u>Jenny Roth</u>	<u>Jenny Roth</u>	<u>9/12/12</u>
<u>Margaret Boone</u>	<u>Margaret G. Boone</u>	<u>9/12/12</u>
<u>Victoria L. Steik</u>	<u>Victoria L. Steik</u>	<u>9/12/12</u>
<u>JEFF SINN</u>	<u>Jeff Sinn</u>	<u>9/12/12</u>
<u>Paul ^{Roth} Beverly Claus</u>	<u>Paul Roth</u>	<u>9-12-12</u>
<u>Beverly Claus</u>	<u>Beverly Claus</u>	<u>9-12-12</u>
<u>Jim CLAUS</u>	<u>James E. Claus</u>	<u>9-12-12</u>

Petition to Repeal Ordinance 12-36(A)
 Banning The Use Of Plastic Bags by Local Retailers

Printed Name	Signature	Date
<u>DJ Marsengill</u>	<u>[Signature]</u>	<u>9-12-12</u>
<u>Jessie Nelson</u>	<u>[Signature]</u>	<u>9-12-12</u>
<u>JACIE ALEXANDER</u>	<u>[Signature]</u>	<u>9-13-12</u>
<u>Eileen Heppard</u>	<u>[Signature]</u>	<u>9-13-12</u>
[Signature] <u>Taylor Wilson</u>	<u>[Signature]</u>	<u>9-13-12</u>
<u>[Signature]</u>	<u>Michelle Drall</u>	<u>9-13-12</u>
<u>Nichole Essef</u>	<u>[Signature]</u>	<u>9/13/12</u>
<u>MARK ROTH</u>	<u>[Signature]</u>	<u>9/13/12</u>
<u>Charles Edwards</u>	<u>[Signature]</u>	<u>9-13-12</u>
<u>Ray Bellamy</u>	<u>[Signature]</u>	<u>9-13-12</u>
<u>LARRY BOONE</u>	<u>[Signature]</u>	<u>9-13-12</u>
<u>Margen Baccantiff</u>	<u>[Signature]</u>	<u>9-13-12</u>
<u>Scott Adams</u>	<u>[Signature]</u>	<u>9-13-12</u>
<u>Wesley J. Hurbyrd</u>	<u>[Signature]</u>	<u>9-14-12</u>
<u>Bob Worberg</u>	<u>BOB WORBERG</u>	<u>9-14-12</u>

15 per page

Petition to Repeal Ordinance 12-36(A)
Banning The Use Of Plastic Bags by Local Retailers

Printed Name	Signature	Date
Tom Temple		9-14-12
Todd Happe		9/14/12
Bill Overway		9/15/12
Richard E. Brzgoire		09/15/12
CHIF SHAFER		9-15-12
Ken Folmar		9-15-12
Ronald Johnson		9/15/12
MARK MESSING		9/16/12
Gary Squires		9-17-12
Don Hall		9-17-12
ROBERT PANKRATZ		9/17/12
Kurt St. Jean		9/17/12
Beaver Nelson		9-17-12
Jared David		9/17-12
John Michels		9/17/12

Petition to Repeal Ordinance 12-36(A)
Banning The Use Of Plastic Bags by Local Retailers

Printed Name	Signature	Date
<u>LINDA JABAS</u>	<u>Linda Jabas</u>	<u>9-12-12</u>
<u>Gregory Drais</u>	<u>Gregory Drais</u>	<u>9-12-12</u>
<u>R. R.</u>	<u>R. R.</u>	<u>9-12-12</u>
<u>Dan B</u>	<u>Daniel Buchwalter</u>	<u>9-12-12</u>
<u>Jean Schroeder</u>	<u>Jean Schroeder</u>	<u>9-12-12</u>
<u>Cindy Frazier</u>	<u>Cindy Frazier</u>	<u>9-12-12</u>
<u>Ralph Crane</u>	<u>Ralph Crane</u>	<u>9-12-12</u>
<u>JIM DRESS</u>	<u>Jim Dress</u>	<u>9-12-12</u>
<u>KURT WEICHMAN</u>	<u>Kurt Weichman</u>	<u>9-12-12</u>
<u>Steve Pelletier</u>	<u>Steve Pelletier</u>	<u>9/12/12</u>
<u>Doug Resetarits</u>	<u>Doug Resetarits</u>	<u>9/12/12</u>
<u>IVAN PERRY</u>	<u>Ivan Perry</u>	<u>9/12/2012</u>
<u>Priscilla Russell</u>	<u>Priscilla Russell</u>	<u>9/12/12</u>
<u>ART KRUSKI</u>	<u>Arthur Kruski</u>	<u>9-12-12</u>
<u>Tom Schroeder</u>	<u>Tom Schroeder</u>	<u>9-13-12</u>

Petition to Repeal Ordinance 12-36(A)
Banning The Use Of Plastic Bags by Local Retailers

Printed Name	Signature	Date
<u>JOHN MAHONEY</u>	<u>[Signature]</u>	<u>9-13-12</u>
<u>Robert DAVISSON</u>	<u>[Signature]</u>	<u>09-13-12</u>
<u>JANE DAVISSON</u>	<u>[Signature]</u>	<u>09/13/12</u>
<u>Brod Otto</u>	<u>[Signature]</u>	<u>9-13-12</u>
<u>Debra Turkington</u>	<u>[Signature]</u>	<u>9-13-12</u>
<u>Lyni Borland</u>	<u>[Signature]</u>	<u>9/13/12</u>
<u>Bill Hague</u>	<u>[Signature]</u>	<u>9/13/12</u>
<u>Cosbin Anco</u>	<u>[Signature]</u>	<u>9/14/12</u>
<u>John Wise</u>	<u>[Signature]</u>	<u>9-14-12</u>
<u>Doug Schade</u>	<u>[Signature]</u>	<u>9-14-12</u>
<u>Merlin Cordes</u>	<u>[Signature]</u>	<u>9-14-12</u>
<u>Jean Chapman</u>	<u>[Signature]</u>	<u>9-14-12</u>
<u>Tom Hines</u>	<u>[Signature]</u>	<u>9-14-2012</u>
<u>[Signature]</u>	<u>[Signature]</u>	<u>9/14/2012</u>
<u>AVA Turkington</u>	<u>[Signature]</u>	<u>9/14/12</u>

NO!

Petition to Repeal Ordinance 12-36(A)




Banning The Use Of Plastic Bags by Local Retailers

How dumb can you get.

Printed Name	Signature	Date
<u>Arlyn Hueper</u>	<u>Arlyn Hueper</u>	<u>9-14-12</u>
<u>HELEN SCHOEPEL</u>	<u>Helen J. Schoepe</u>	<u>9-14-12</u>
<u>Charles N Edkins III</u>	<u>Charles Edkins III</u>	<u>9/14/12</u>
<u>CAROLE MILLNER</u>	<u>Carole Millner</u>	<u>9-14-12</u>
<u>Kim Seymour</u>	<u>Kim Seymour</u>	<u>9-15-12</u>
<u>Glena Harbaugh</u>	<u>Glena Harbaugh</u>	<u>9-15-12</u>
<u>Allie Medina</u>	<u>Allie Medina</u>	<u>9-15-12</u>
<u>BRUCE BAYEL</u>	<u>Bruce Bayel</u>	<u>9-15-12</u>
<u>DON COTOGNO</u>	<u>Don Cotogno</u>	<u>9/16/12</u>
<u>Dan Dorion</u>	<u>Dan Dorion</u>	<u>9/16/12</u>
<u>Tracy Greer</u>	<u>Tracy Greer</u>	<u>9/16/12</u>
<u>CODY GREER</u>	XXXXXXXXXXXX	<u>9/16/12</u>
<u>Pam Fields</u>	<u>Pam Fields</u>	<u>9/17/12</u>
<u>Amanda Clyde</u>	<u>Amanda Clyde</u>	<u>9/17/12</u>
<u>Fred Cook</u>	<u>Fred Cook</u>	<u>9/17/12</u>

15 per page

Petition to Repeal Ordinance 12-36(A)
Banning The Use Of Plastic Bags by Local Retailers

Printed Name	Signature	Date
<u>David Kolusik</u>		<u>9-16-12</u>
<u>Charles Anderson</u>		<u>9-17-12</u>
<u>Jan Alvorsen</u>		<u>9-17-12</u>
<u>Linda Brady</u>	<u>Linda Brady</u>	<u>9-17-12</u>
<u>GARY BRADY</u>	<u>GARY BRADY</u>	<u>9-17-12</u>
<u>Jim Schulte</u>	<u>Jim Schulte</u>	<u>9/17/12</u>
<u>Lee Burkhard</u>	<u>Lee Burkhard</u>	<u>9-18-12</u>
<u>Guygon Klopp</u>	<u>Guygon Klopp</u>	<u>9-18-12</u>
<u>Elmar A. Nott</u>	<u>Elmar A. Nott</u>	<u>9-18-12</u>
<u>C. Eric Sundheim</u>	<u>C. Eric Sundheim</u>	<u>9/18/12</u>
<u>JOHN CHRISTMAN</u>	<u>John Christman</u>	<u>9/18/12</u>
<u>Taisial Kuznetsov</u>	<u>Taisial Kuznetsov</u>	<u>9-18-12</u>
<u>Lazaro Kuznetsov</u>	<u>Lazaro Kuznetsov</u>	<u>9-18-12</u>
<u>JUDY GLOVER</u>	<u>Judy Glover</u>	<u>9-19-12</u>
<u>Rebecca J Langman</u>	<u>Rebecca J Langman</u>	<u>9-19-12</u>

Petition to Repeal Ordinance 12-36(A)
Banning The Use Of Plastic Bags by Local Retailers

Printed Name	Signature	Date
XXXXXXXXXXXXXXXXXXXX	XXXXXXXXXXXXXXXXXXXX	XXXXXXXXXXXX
ST LUCA A. Wolfe	Steu A. Wolfe	13 Sep 2012
JOHN Nicholas	John	13 Sept 2012
Nathan Parker	Nathan Parker	13 sept. 2012
Suzi Pullen	Suzi Pullen	9-13-12
Betty EKLAND	Betty Ekland	9-13-12
ARLOP EKland	Arlop Ekland	9-13-12
THOM SAGERS	Thomas Sagers	14 SEP 2012
BRIAN SMITH	Brian Smith	14 Sep. 2012
ALLIE LENTZ	Allie Lentz	14 Sept 12
Beth Pullen	Beth Pullen	9-15-12
DONNA BONDIOLI	Donna Bondioli	9-15-12
Hans Pedersen	Hans Pedersen	9-15-12
XXXXXXXXXXXXXXXXXXXX Suzi Pullen	XXXXXXXXXXXXXXXXXXXX Suzi Pullen	XXXXXXXXXXXX 9/15/12

Petition to Repeal Ordinance 12-36(A)
 Banning The Use Of Plastic Bags by Local Retailers

Printed Name	Signature	Date
<u>Amy Fetterhoff</u> <u>Pro Pebble</u>	<u>Amy Fetterhoff</u>	<u>9/12/12</u>
<u>Alayne Teter</u>	<u>Alayne Teter</u>	<u>9/12/12</u>
<u>Mitnah Ripen</u>	<u>Deborah Ripen</u>	<u>9/12/12</u>
<u>Becky Andrews</u>	<u>Becky Andrews</u>	<u>9/12/12</u>
<u>Bethany Young</u>	<u>Bethany Young</u>	<u>9-12-2012</u>
<u>Saeb Wise</u>	<u>John Wise</u>	<u>9-12-2012</u>
<u>Levi Tangman</u>	<u>Levi A. Tangman</u>	<u>9-13-12</u>
<u>Nikola L Socha</u>	<u>_____</u>	<u>_____</u>
<u>Nikola L Socha</u>	<u>Nikola L Socha</u>	<u>9-13-12</u>
<u>Jim Nelson</u>	<u>Jim Nelson</u>	<u>9-13-12</u>
<u>FRED CORRIER</u>	<u>Fred Corrier</u>	<u>9-13-12</u>
<u>Barney Jimenez</u>	<u>Barney Jimenez</u>	<u>9-13-12</u>
<u>Nylah Jimenez</u>	<u>Nylah Jimenez</u>	<u>9-13-12</u>
<u>Wesley Cole</u>	<u>Wesley Cole</u>	<u>9-13-12</u>

Petition to Repeal Ordinance 12-36(A)
Banning The Use Of Plastic Bags by Local Retailers

Printed Name	Signature	Date
<u>AMANDA MORAN</u>	<u>[Signature]</u>	<u>9-13-12</u>
<u>John Wynn</u>	<u>[Signature]</u>	<u>9/13/12</u>
<u>Cissy Rockett</u>	<u>Cissy Rockett</u>	<u>9/13/12</u>
<u>Jeanette Huffnagle</u>	<u>Jeanette Huffnagle</u>	<u>9/13/12</u>
<u>Sharon Needham</u>	<u>[Signature]</u>	<u>9/13/12</u>
<u>Rita Craig</u>	<u>[Signature]</u>	<u>9/13/12</u>
<u>TOM CLIFTON</u>	<u>[Signature]</u>	<u>9/13/12</u>
<u>JUSTIN ALBARADO</u>	<u>[Signature]</u>	<u>9/13/12</u>
<u>Jo Ann Molloy</u>	<u>[Signature]</u>	<u>9-13-12</u>
<u>Tabitha Turner</u>	<u>Tabitha Turner</u>	<u>9-13-12</u>
<u>Beauabe</u>	<u>Beauabe</u>	<u>9/13/12</u>
<u>JOHN T. COWAN</u>	<u>[Signature]</u>	<u>9-13-12</u>
<u>Stephanie R Jones</u>	<u>Stephanie R Jones</u>	<u>9-13-12</u>
<u>Nova Stubbs</u>	<u>Nova Stubbs</u>	<u>9-14-12</u>
<u>Philip Gurringer</u>	<u>[Signature]</u>	<u>9-14-12</u>

Petition to Repeal Ordinance 12-36(A)
Banning The Use Of Plastic Bags by Local Retailers

Research
salmonella
issues
in re-using
bags!!

Printed Name	Signature	Date
<u>Heidi Sieger</u>	<u>[Signature]</u>	<u>9-14-12</u>
<u>Theresa Stoner</u>	<u>[Signature]</u>	<u>9-14-12</u>
<u>Alisha Mahoney</u>	<u>[Signature]</u>	<u>9-14-12</u>
<u>Jane Truwick</u>	<u>[Signature]</u>	<u>9-14-12</u>
<u>Erica Meland</u>	<u>[Signature]</u>	<u>9-14-12</u>
<u>Lindsey Blaine</u>	<u>[Signature]</u>	<u>9-14-12</u>
<u>Martha N. Rodrick</u>	<u>[Signature]</u>	<u>9-14-12</u>
<u>MELANNA COY</u>	<u>[Signature]</u>	<u>9-14-2012</u>
<u>Regina Namos</u>	<u>[Signature]</u>	<u>9/14/2012</u>
<u>John Wolfe</u>	<u>[Signature]</u>	<u>9/14/12</u>
<u>Jas Jagar</u>	<u>[Signature]</u>	<u>9/14/12</u>
<u>Penny Ann</u>	<u>[Signature]</u>	<u>9/14/12</u>
<u>Rick Norvell</u>	<u>[Signature]</u>	<u>9/13/12</u>
<u>Rah McAllister</u>	<u>[Signature]</u>	<u>9/13/12</u>
<u>Sue Blake</u>	<u>[Signature]</u>	<u>9-13-12</u>

Petition to Repeal Ordinance 12-36(A)
 Banning The Use Of Plastic Bags by Local Retailers

Printed Name	Signature	Date
<u>Debbie Seymour</u>	<u>Debbie Seymour</u>	<u>9-14-12</u>
<u>Dennis Hainschild</u>	<u>Dennis Hainschild</u>	<u> </u>
<u>Jim Bills</u>	<u>Jim Bills</u>	<u>9-14-12</u>
<u>Tamera Clay</u>	<u>Tamera Clay</u>	<u>9/14/12</u>
<u>Doris Torsen</u>	<u>Doris Torsen</u>	<u>9/14/12</u>
<u>Richard Everett</u>	<u>Richard Everett</u>	<u>9/14/12</u>
<u>Mary Marshall</u>	<u>M. Marshall</u>	<u>9/14/12</u>
<u>Kari Arno</u>	<u>Kari Arno</u>	<u>9-15-12</u>
<u>Shanna Rodenick</u>	<u>Shanna Rodenick</u>	<u>9-15-12</u>
<u>LARRY W. MOORE</u> 	<u>Larry W. Moore</u>	<u>9-16-12</u>
<u>Doris Engle</u> Doris Engle	<u>Doris Engle</u>	<u>9-15-12</u>
<u>Leona Alexander</u>	<u>Leona Alexander</u>	<u>9/15/12</u>
<u>Don Smith</u>	<u>Don Smith</u>	<u>9.15.12</u>
<u>GARRETT SMITH</u>	<u>Garrett Smith</u>	<u>9/15/12</u>
<u>Jennifer Crosby</u>	<u>Jen Crosby</u>	<u>9/15/12</u>

15 per page

Petition to Repeal Ordinance 12-36(A)
Banning The Use Of Plastic Bags by Local Retailers

Printed Name	Signature	Date
<u>Lena Lee Koen</u>	<u>[Signature]</u>	<u>9-15-12</u>
<u>John Gillam</u>	<u>[Signature]</u>	<u>9-15-12</u>
<u>Aubree Stedman</u>	<u>[Signature]</u>	<u>9-15-12</u>
<u>Jeff Winkley</u>	<u>[Signature]</u>	<u>9-15-12</u>
<u>John Choppe</u>	<u>[Signature]</u>	<u>9-15-12</u>
<u>Tiffanie Stone</u>	<u>[Signature]</u>	<u>9/15/12</u>
<u>Paula Gallagher</u>	<u>[Signature]</u>	<u>9-15-12</u>
<u>BARRY B HAINES</u>	<u>[Signature]</u>	<u>9-15-12</u>
<u>SHARON HAINES</u>	<u>[Signature]</u>	<u>9-15-12</u>
<u>Joanne Perret</u>	<u>[Signature]</u>	<u>9/15/12</u>
<u>Kimberly D Hemphill</u>	<u>[Signature]</u>	<u>9/15/12</u>
<u>Paul Oskolkoff</u>	<u>[Signature]</u>	<u>9/16/12</u>
<u>Zina Molodyh</u>	<u>[Signature]</u>	<u>9/16/12</u>
<u>Clifton Bennett</u>	<u>[Signature]</u>	<u>9/16/12</u>
<u>Lazar Kuzmin</u>	<u>[Signature]</u>	<u>9/16/12</u>

Petition to Repeal Ordinance 12-36(A)
Banning The Use Of Plastic Bags by Local Retailers

Printed Name	Signature	Date
<u>Elizabeth Kurmin</u>	<u>[Signature]</u>	<u>9/19/12</u>
<u>John Mielke</u>	<u>[Signature]</u>	<u>9/17/12</u>
<u>Philip Turner</u>	<u>[Signature]</u>	<u>9/17/12</u>
<u>JEROME JACOBSON</u>	<u>[Signature]</u>	<u>9/17/12</u>
<u>Mary Fell</u>	<u>[Signature]</u>	<u>9/17/12</u>
<u>Linda A Tennison</u>	<u>[Signature]</u>	<u>9/17/12</u>
<u>Nickolas Phillips</u>	<u>[Signature]</u>	<u>9/17/12</u>
<u>Sandra Louie</u>	<u>[Signature]</u>	<u>9-17-12</u>
<u>Henry Wallace</u>	<u>[Signature]</u>	<u>9/17/12</u>
<u>MARY W. WALLIS</u> <u>Mary W. Wallis</u>	<u>[Signature]</u>	<u>9-17-12</u>
<u>Quanele Patton</u>	<u>[Signature]</u>	<u>_____</u>
<u>Megan Palma</u>	<u>[Signature]</u>	<u>9-17-12</u>
<u>Nelton Palma</u>	<u>[Signature]</u>	<u>9-17-12</u>
<u>Barnabas Firth</u>	<u>[Signature]</u>	<u>9-18-12</u>
<u>Kathleen Pankrat</u>	<u>[Signature]</u>	<u>9-18-12</u>

Petition to Repeal Ordinance 12-36(A)
Banning The Use Of Plastic Bags by Local Retailers

Printed Name	Signature	Date
<u>Arbore E. Howard</u>	<u>[Signature]</u>	<u>9/12/12</u>
<u>Tim Bills</u>	<u>Tim Bills</u>	<u>9-12-2012</u>
<u>Taylor Wilson</u>	<u>[Signature]</u>	<u>9-12-12</u>
<u>Cory Johnson</u>	<u>[Signature]</u>	<u>9-12-12</u>
<u>Donna McCubbins</u>	<u>Donna McCubbins</u>	<u>9/13/12</u>
<u>Eric Mametiff</u>	<u>Eric Mametiff</u>	<u>9/13/12</u>
<u>Larry Garvey</u>	<u>Larry Garvey</u>	<u>9/13/12</u>
<u>Ros Anderson</u>	<u>[Signature]</u>	<u>9/14/12</u>
<u>Carol Sharp</u>	<u>Carl Sharp</u>	<u>9/14/12</u>
<u>Barb Petersen</u>	<u>Barb Petersen</u>	<u>9/14/12</u>
<u>Connie Fordham</u>	<u>Con D S</u>	<u>9/14/12</u>
<u>William Fordham</u>	<u>[Signature]</u>	<u>9/14/12</u>
<u>Lisa Nolan</u>	<u>LISA Nolan</u>	<u>9/14/12</u>
<u>Laurence M. Hill</u>	<u>LAURENCE M. HILL</u>	<u>9-15-12</u>
<u>Ellis Smith</u>	<u>[Signature]</u>	<u>9-15-12</u>














Petition to Repeal Ordinance 12-36(A)
Banning The Use Of Plastic Bags by Local Retailers

Printed Name	Signature	Date
<u>Heath Johnson</u>	<u>[Signature]</u>	<u>9-6-12</u>
<u>KEN SPEARIN</u>	<u>[Signature]</u>	<u>9-16-12</u>
<u>RJ Austin</u>	<u>[Signature]</u>	<u>9-17-12</u>
<u>Doug Day</u>	<u>[Signature]</u>	<u>9-16-12</u>
<u>Tim Gandy</u>	<u>[Signature]</u>	<u>9-16-12</u>
<u>Tenny Scovell</u>	<u>[Signature]</u>	<u>9-16-12</u>
<u>DON HUFFNAGLE</u>	<u>[Signature]</u>	<u>9-17-12</u>
<u>Walt Abel</u>	<u>[Signature]</u>	<u>9/17/12</u>
<u>Willard Gene Nelson</u>	<u>[Signature]</u>	<u>9/17/12</u>
<u>Mike Detrich</u>	<u>[Signature]</u>	<u>9-17-12</u>
<u>Mike Detrich</u>	<u>[Signature]</u>	<u>9-17-12</u>
<u>Heather Andersen</u>	<u>[Signature]</u>	<u>9-17-12</u>
<u>Mavra Afonin</u>	<u>[Signature]</u>	<u>9-17-12</u>
<u>Richard Gross L</u>	<u>[Signature]</u>	<u>9-17-12</u>
<u>Michael Colgrove</u>	<u>[Signature]</u>	<u>9-18-12</u>
















Petition to Repeal Ordinance 12-36(A)
Banning The Use Of Plastic Bags by Local Retailers

Printed Name	Signature	Date
<u>PRISCILLA N. RUSSELL</u>	<u>Priscilla N. Russell</u>	<u>9/12/12</u>
<u>Ryan K. Tuley</u>	<u>Ryan K. Tuley</u>	<u>9/12/12</u>
<u>Erin Kukla</u>	<u>Erin Kukla</u>	<u>9/13/12</u>
<u>Lisa Wise</u>	<u>Lisa Wise</u>	<u>9/13/12</u>
<u>Brock Hamrin</u>	<u>Brock Hamrin</u>	<u>9/13/12</u>
<u>Mona Anderson</u>	<u>Mona Anderson</u>	<u>9/13/12</u>
<u>MONA PETERSEN</u>	<u>Mona L. Petersen</u>	<u>9/13/12</u>
<u>DAVE WARREN</u>	<u>Dave Warren</u>	<u>9/13/12</u>
<u>Sandy Tyrer</u>	<u>Sandy Tyrer</u>	<u>9/13/12</u>
<u>Amelia Tyler</u>	<u>Amelia Tyler</u>	<u>9/13/12</u>
<u>KIM COLE</u>	<u>[Signature]</u>	<u> </u>
<u>Kristin Metz</u>	<u>Kristin Metz</u>	<u>9/13/12</u>
<u>ELIZABETH HUNTER</u>	<u>Elizabeth Hunter</u>	<u>9/13/12</u>
<u>PAT PRATT</u>	<u>Pat Pratt</u>	<u>14 Sept 2012</u>
<u>LARRY ZUCCARO</u>	<u>Larry Zuccaro</u>	<u>9/14/12</u>

Petition to Repeal Ordinance 12-36(A)
 Banning The Use Of Plastic Bags by Local Retailers

Printed Name	Signature	Date
<u>Peggy Patton</u>	<u></u>	<u>9/12/12</u>
<u>HOWARD PURCELL</u>	<u></u>	<u>9/14/12</u>
<u>JAKOB ESTEN</u>	<u></u>	<u>9/12/12</u>
<u>Hannah Baird</u>	<u></u>	<u>9/12/12</u>
<u>Pete Anderson</u>	<u>PS Anderson</u>	<u>9-12-12</u>
<u>LAUREN T. KUSHNETZOV</u>	<u></u>	<u>9-12-12</u>
<u>NORM STORY</u>	<u></u>	<u>9-12-12</u>
<u>Reynolds Holman <small>At the side place</small></u>	<u></u>	<u>9-12-12</u>
<u>Wesley Cutney</u>	<u></u>	<u>9-12-12</u>
<u>Chryzanne Cartney</u>	<u></u>	<u>9-12-12</u>
<u>CJD rover</u>	<u></u>	<u>9-12-12</u>
<u> Calvin Lovett</u>	<u>Calvin Lovett</u>	<u>9-12-12</u>
<u>R. Danuz</u>	<u>R. Danuz</u>	<u>9-12-12</u>
<u>Hanna Walker</u>	<u></u>	<u>9-12-12</u>
<u>Joe Carter</u>	<u></u>	<u>9/12/12</u>

Petition to Repeal Ordinance 12-36(A)
 Banning The Use Of Plastic Bags by Local Retailers
















Printed Name	Signature	Date
<u>Jason Randa</u>	<u></u>	<u>9/14/12</u>
<u>Melanie Fitch</u>	<u></u>	<u>9/14/12</u>
<u>Nama Goode</u>	<u></u>	<u>9/14/12</u>
<u>Chrissie Johnson</u>	<u></u>	<u>9/14/12</u>
<u>Martin Kitson</u>	<u></u>	<u>9/14/12</u>
<u>Lynn Story</u>	<u></u>	<u>9/14/12</u>
<u>Lyn Patton</u>	<u></u>	<u>9/14/12</u>
<u>Ken Hinkle</u>	<u></u>	<u>9/14/12</u>
<u>Shirley Gribble</u>	<u></u>	<u>9/15/12</u>
<u>Sheryl Howie</u>	<u></u>	<u>9/15/12</u>
<u>MONICA BROWN</u>	<u></u>	<u>9-15-12</u>
<u>JENNIFER THOMAS</u>	<u></u>	<u>9-15-12</u>
<u>DAVID MORRIS</u>	<u></u>	<u>9-15-12</u>
<u>ROBERT BERLAND</u>	<u></u>	<u>9/15/12</u>
<u>Craig Asbell</u>	<u></u>	<u>9/15/12</u>

Petition to Repeal Ordinance 12-36(A)
 Banning The Use Of Plastic Bags by Local Retailers

Printed Name	Signature	Date
<u>Megan Anderson</u>	<u>Megan Anderson</u>	<u>9/15/12</u>
<u>Mary Deaver</u>	<u>[Signature]</u>	<u>9/15/12</u>
<u>[Signature]</u>	<u>Missy Carlin</u>	<u>9.15.12</u>
<u>Kesha Stawler</u>	<u>Kesha Stawler</u>	<u>9.15.12</u>
<u>George Rasmussen</u>	<u>Jim Rasmussen</u>	<u>9-15-12</u>
<u>Linda Carlos</u>	<u>LINDA CARLOS</u>	<u>9-15-12</u>
<u>Marissa McGuire</u>	<u>Marissa McGuire</u>	<u>9-15-12</u>
<u>Deborah Pasto</u>	<u>Deborah Pasto</u>	<u>9/15/12</u>
<u>ROBERT NAKADA</u>	<u>[Signature]</u>	<u>9-15-12</u>
<u>Dorothy Mowry</u>	<u>Dorothy Mowry</u>	<u>9-16-12</u>
<u>Carol Beverly</u>	<u>[Signature]</u>	<u>9-16-12</u>
<u>Jon Beverly</u>	<u>[Signature]</u>	<u>9-16-12</u>
<u>Tina Clarke</u>	<u>[Signature]</u>	<u>9.16-12</u>
<u>Susan Kuffoile</u>	<u>Susan Kuffoile</u>	<u>9-16-12</u>
<u>Summer Dacy</u>	<u>Summer Dacy</u>	<u>9-16-12</u>

15 per page

Petition to Repeal Ordinance 12-36(A)
 Banning The Use Of Plastic Bags by Local Retailers

Printed Name	Signature	Date
Brian Partridge		9-17-12
AULIKI KNIGHT		-1-
David Knight		11
GLADYS BROOKS		11
John Frazier		9-17-12
TED J. GRAY		9-17-12
Brandy J Super		9-17-2012
Zack Stewart		9-17-12
Chad Burgess		9-18-12
Ernie Rush		9/18/12
VARS MATHIASSEN		9/18/12
Pauli Frangi		9/18/12
Darlene Glick		
Dartene Glick		9/18/12
Jacqueline G. McKay		9/18/12

Petition to Repeal Ordinance 12-36(A)
 Banning The Use Of Plastic Bags by Local Retailers

Printed Name	Signature	Date
<u>KAREN CAUBLE</u>	<u>Karen Cauble</u>	<u>9/18/12</u>
<u>Janet Vaughn</u>	<u>[Signature]</u>	<u>9/18/12</u>
<u>ERNEST SILVA</u>	<u>[Signature]</u>	<u>9/18/12</u>
<u>CAROL SILVA</u>	<u>Carol Silva</u>	<u>9/18/12</u>
<u>RUSSELL E. JOHNSON</u>	<u>[Signature]</u>	<u>9/18/12</u>
<u>John Boemigter</u>	<u>[Signature]</u>	<u>9/18/12</u>
<u>MARGARET TEED</u>	<u>Margaret Teed</u>	<u>9/18/12</u>
<u>[Signature]</u>	<u>LAZARO Kuznetsov</u>	<u>9/18/12</u>
<u>Taisia P. Kuznetsov</u>	<u>[Signature]</u>	<u>9-18-12</u>
<u>Efrosinia Polushkin</u>	<u>[Signature]</u>	<u>9-18-12</u>
<u>Vladimir Polushkin</u>	<u>[Signature]</u>	<u>9-18-12</u>
<u>Nelson Co</u>	<u>[Signature]</u>	<u>9/18/12</u>
<u>Fenya Basargin</u>	<u>Fenya Basargin</u>	<u>9/18/12</u>
<u>Leah Handley</u>	<u>Leah Handley</u>	<u>9/18/12</u>

Petition to Repeal Ordinance 12-36(A)
 Banning The Use Of Plastic Bags by Local Retailers

Printed Name	Signature	Date
<u>Brent Torsen</u>	<u>[Signature]</u>	<u>9-16-12</u>
<u>Rebecca Hardy</u>	<u>[Signature]</u>	<u>9-16-12</u>
<u>L.A. PIERCE</u>	<u>[Signature]</u>	<u>9-16-12</u>
<u>Robert Townsend</u>	<u>[Signature]</u>	<u>9/17/12</u>
<u>Andrea L. Miller</u>	<u>[Signature]</u>	<u>9/17/12</u>
<u>LARRY V. Keller</u>	<u>[Signature]</u>	<u>9/17/12</u>
<u>Gurigette Yett</u>	<u>[Signature]</u>	<u>9/17/12</u>
<u>Robert Yett</u>	<u>[Signature]</u>	<u>9/17/12</u>
<u>Juanita Steiner</u>	<u>[Signature]</u>	<u>9/18/12</u>
<u>Grandpa Steiner</u>	<u>[Signature]</u>	<u>9/18/12</u>
<u>Dayla DeBlacy</u>	<u>[Signature]</u>	<u>9/18/12</u>
<u> </u>	<u> </u>	<u> </u>
<u> </u>	<u> </u>	<u> </u>
<u> </u>	<u> </u>	<u> </u>
<u> </u>	<u> </u>	<u> </u>
<u> </u>	<u> </u>	<u> </u>

Petition to Repeal Ordinance 12-36(A)
 Banning The Use Of Plastic Bags by Local Retailers

Printed Name	Signature	Date
<u>Marianne Schlegelmiller</u>	<u>Marianne Schlegelmiller</u>	<u>9-18-12</u>
<u>darren husz</u>	<u>darren husz</u>	<u>9-18-12</u>
<u>Darria Brown</u>	<u>Darria Brown</u>	<u>9-18-12</u>
<u>Ron TAMRA</u>	<u>Ron TAMRA</u>	<u>9-18-12</u>
<u>Cayenna Anderson</u>	<u>Cayenna Anderson</u>	<u>9-18-12</u>
<u>Robert Jay</u>	<u>Robert Jay</u>	<u>9-18-12</u>
<u>Nancy Nieman</u>	<u>Nancy Nieman</u>	<u>9.18.12</u>
<u>Jonathan Cargill</u>	<u>Jonathan Cargill</u>	<u>9-19-12</u>
<u> </u>	<u> </u>	<u> </u>
<u> </u>	<u> </u>	<u> </u>
<u> </u>	<u> </u>	<u> </u>
<u> </u>	<u> </u>	<u> </u>
<u> </u>	<u> </u>	<u> </u>
<u> </u>	<u> </u>	<u> </u>
<u> </u>	<u> </u>	<u> </u>
<u> </u>	<u> </u>	<u> </u>



Petition to Repeal Ordinance 12-36(A)
Banning The Use Of Plastic Bags by Local Retailers

Printed Name	Signature	Date
<u>Dan Gardner</u>	<u>[Signature]</u>	<u>9/12/12</u>
<u>Ken Frazier</u>	<u>Ken Frazier</u>	<u>9/12/12</u>
<u>Michael Riley</u>	<u>Michael Riley</u>	<u>9/12/12</u>
<u>Jake Teske</u>	<u>[Signature]</u>	<u>9/12/12</u>
<u>Russell Cheney</u>	<u>Russell Cheney</u>	<u>9/12-2012</u>
<u>RICHARD KLOPP</u>	<u>Richard Klopp</u>	<u>9/12/2012</u>
<u>Todd Cook</u>	<u>[Signature]</u>	<u>9/12/2012</u>
<u>RICHARD GIBSON</u>	<u>[Signature]</u>	<u>9-19-12</u>
<u> </u>	<u> </u>	<u> </u>
<u> </u>	<u> </u>	<u> </u>
<u> </u>	<u> </u>	<u> </u>
<u> </u>	<u> </u>	<u> </u>
<u> </u>	<u> </u>	<u> </u>
<u> </u>	<u> </u>	<u> </u>
<u> </u>	<u> </u>	<u> </u>
<u> </u>	<u> </u>	<u> </u>
<u> </u>	<u> </u>	<u> </u>

Petition to Repeal Ordinance 12-36(A)
Banning The Use Of Plastic Bags by Local Retailers

Printed Name	Signature	Date
<u>Rick Swenson</u>	<u>R Swenson</u>	<u>18 Sept 12</u>
<u>RAY E. KRANICH</u>	<u>Ray E Kranich</u>	<u>18 Sept</u>
<u>Sherree Drake</u>	<u>Sherree Drake</u>	<u>9/18/12</u>
<u>BRUCE HENDRICKSON</u>	<u>Bruce Hendrickson</u>	<u>9/19/12</u>
_____	_____	_____
_____	_____	_____
_____	_____	_____
_____	_____	_____
_____	_____	_____
_____	_____	_____
_____	_____	_____
_____	_____	_____
_____	_____	_____
_____	_____	_____
_____	_____	_____
_____	_____	_____
_____	_____	_____
_____	_____	_____
_____	_____	_____
_____	_____	_____
_____	_____	_____
_____	_____	_____
_____	_____	_____
_____	_____	_____

Petition to Repeal Ordinance 12-36(A)
Banning The Use Of Plastic Bags by Local Retailers

Printed Name	Signature	Date
<u>TIM WHITE</u>		<u>9-18-12</u>
<u>DAVID BRUNSON</u>		<u>9/18/12</u>
<hr/>	<hr/>	<hr/>
<hr/>	<hr/>	<hr/>
<hr/>	<hr/>	<hr/>
<hr/>	<hr/>	<hr/>
<hr/>	<hr/>	<hr/>
<hr/>	<hr/>	<hr/>
<hr/>	<hr/>	<hr/>
<hr/>	<hr/>	<hr/>
<hr/>	<hr/>	<hr/>
<hr/>	<hr/>	<hr/>
<hr/>	<hr/>	<hr/>
<hr/>	<hr/>	<hr/>
<hr/>	<hr/>	<hr/>
<hr/>	<hr/>	<hr/>
<hr/>	<hr/>	<hr/>
<hr/>	<hr/>	<hr/>
<hr/>	<hr/>	<hr/>
<hr/>	<hr/>	<hr/>
<hr/>	<hr/>	<hr/>

Petition to Repeal Ordinance 12-36(A)
Banning The Use Of Plastic Bags by Local Retailers

Printed Name

Signature

Date

LYNETTE PERRINE


Lynette Perrine

20 Sept 2012


Derrinda Gibson

[Signature]

09.20.12



Kachemak Bay Conservation Society
3734 Ben Walters Ln, Homer, AK 99603
907 235.8214
kbayconservation@gmail.com



WHY WE SHOULD BAN PLASTIC BAGS:

Because plastic bags do not biodegrade in the ocean, they pose a threat to marine animals that mistake the bags for food and can ingest the bags leading to choking, starvation or suffocation. Plastic bags also contribute to the overall amount of plastic debris in the ocean. In fact, marine researchers have found that plastic pieces outweigh surface zooplankton in the North Pacific Central Gyre (an area in the Pacific Ocean where debris becomes trapped by circulating currents) by a factor of 6 to 1.

Marine Litter: Marine animals frequently ingest plastic bags accidentally. A recent United Nations Environmental Programme report estimated approximately 95 percent of seabirds have plastic in their stomachs. Sea turtles mistake plastic bags for jelly fish.

Read more: [How Do Plastic Bags Affect the Environment? | eHow.com](http://www.ehow.com/facts_5092793_plastic-bags-affect-environment.html#ixzz26TKI3JT)

http://www.ehow.com/facts_5092793_plastic-bags-affect-environment.html#ixzz26TKI3JT

Plastic bags are made from petroleum. Every year, Americans consume an extra 12 million barrels of oil for plastic bags. Read more: [The Impact of Plastic Bags on the Environment | eHow.com](http://www.ehow.com/facts_5449554_impact-plastic-bags-environment.html#ixzz26TJhydVL)

http://www.ehow.com/facts_5449554_impact-plastic-bags-environment.html#ixzz26TJhydVL

Plastic bags have been around for about 50 years; scientists have estimated a bag will take 500 to 1,000 years to degrade fully.

Read more: [The Impact of Plastic Bags on the Environment | eHow.com](http://www.ehow.com/facts_5449554_impact-plastic-bags-environment.html#ixzz26TK38o7H)

http://www.ehow.com/facts_5449554_impact-plastic-bags-environment.html#ixzz26TK38o7H

Roadway Litter: Plastic bags are lightweight and often get caught in the wind, creating eye sores by getting hung up in the trees. On the ground, they can block rainwater and block light from getting to emerging plants.

Read more: [How Do Plastic Bags Affect the Environment? | eHow.com](http://www.ehow.com/facts_5092793_plastic-bags-affect-environment.html#ixzz26TKUZZI5)

http://www.ehow.com/facts_5092793_plastic-bags-affect-environment.html#ixzz26TKUZZI5

Landfilling: Plastic doesn't degrade quickly, and landfilling plastic bags means more space is taken up. It also poses a threat to animals that live at the landfills such as birds, mice and raccoons. These animals may ingest bits of plastic bags or become entangled in them.

Read more: [How Do Plastic Bags Affect the Environment? | eHow.com](http://www.ehow.com/facts_5092793_plastic-bags-affect-environment.html#ixzz26TKw76eL)

http://www.ehow.com/facts_5092793_plastic-bags-affect-environment.html#ixzz26TKw76eL

Burning: Burning plastic bags releases toxins into the atmosphere, creating pollution

Read more: [How Do Plastic Bags Affect the Environment? | eHow.com](http://www.ehow.com/facts_5092793_plastic-bags-affect-environment.html#ixzz26TL7aXS9)

http://www.ehow.com/facts_5092793_plastic-bags-affect-environment.html#ixzz26TL7aXS9



Kachemak Bay Conservation Society
3734 Ben Walters Ln, Homer, AK 99603
907 235.8214
kbayconservation@gmail.com

Plastic Bag Ban will:

- *Reduce litter in our neighborhoods;*
- *Reduce plastic debris in our waterways and storm drains;*
- *Reduce waste transported to landfills; and*
- *Promote the use of reusable bags.*

Alternatives to Plastic Bags:

- *A high-quality reusable tote can replace 600 plastic carryout bags over its lifetime. Be sure to keep your tote clean. ■*
- *Consider designating one tote bag for meat products and another for produce. Wash these bags frequently.*
- *Keep your totes readily available.*

Thank you for your consideration,

Kachemak Bay Conservation Society

3734 Ben Walters Lane

Homer, AK 99603

907-235-8214

kbayconservation@gmail.com

www.kbayconservation.org


Hello.
my opinion on plastic bags -
It should be up to the people
what they want not up to just
6 or so.

No one ask the ones who don't
like them to use them - that's their
choice - to use them should be
our choice.

From what I hear a handful
of people around the dump don't
like them but perhaps the rest of
us do. I have several uses for
them myself & like them on occasion.

Let those who don't like them not
use them - us who do - leave
us alone. Everyone does not
have to think alike

thank you
Bernie Claus
Jim Claus



Jo Johnson

From: Debra Turkington [e01033deb@me.com]
Sent: Thursday, September 13, 2012 6:14 PM
To: Department Clerk
Subject: Veto

I want to thank Mayor Hornaday for his veto on the plastic bag ban!! I am glad he did what was right! There are way more serious concerns the city council needs to put their energy in then whether or not we use a plastic bag that we can recycle and reuse! A solution is to have a recycle bin at the Homer dump and public education on non biodegradable waste.

Thank you! Debbie and Bruce Turkington

Sent from my iPad

Jo Johnson

From: Laura Asbell [LAsbell@KPBSD.k12.ak.us]
Sent: Wednesday, September 12, 2012 2:15 PM
To: Department Clerk
Subject: Our future

I wanted to share this letter with you, I hope you have time to read it

Dear Homer City Council Members:

First I would like to say congratulations! The plastic bag ban is a huge step for environmental progress towards supporting a healthier environment for animal life, plant existence, and most importantly our future generations who will be left "cleaning up after us." I realize it was a bold step as many Homer residents are concerned with the effects on tourism, the inconvenience of buying and bringing canvas bags, and the fear of cross contamination from meat/cleaning products. I respect these concerns and believe that there are solutions to every problem....but let's address the bigger picture please. According to Coastal Care (<http://coastalcare.org/2009/11/plastic-pollution/>) in 2008, our global plastic consumption worldwide has been estimated at 260 million tons. Plastic is versatile, lightweight, flexible, moisture resistant, strong, and relatively inexpensive. Those are the attractive qualities that lead us, around the world, to such a voracious appetite and over-consumption of plastic goods. However, durable and very slow to degrade, plastic materials that are used in the production of so many products all, ultimately, become waste with staying power. Our tremendous attraction to plastic, coupled with an undeniable behavioral propensity of increasingly over-consuming, discarding, littering and thus polluting, has become a combination of lethal nature.

As a mother and a Registered Nurse I know first handedly how difficult it is to encourage people to do what is best for his/her health....change is difficult....but essential. I know that by initiating the plan you have opened yourselves up for criticism, but unlike the plastic bags that pollute our world, it will soon pass.

I hope that you will take my sincere letter to heart and veto the veto! I will do whatever possible to support your ban on the bags.

Thank you,

Laura Sanborn, John Sanborn, Denauli Asbell, Kenny Asbell

Laura L. Sanborn
Paul Banks School Nurse
226-1826

Jo Johnson

From: Karen Hancock [away2me@frontiernet.net]
Sent: Wednesday, September 12, 2012 12:12 PM
To: Department Clerk
Subject: Plastic Bag Veto

I am dropping a line to the mayor to express how disappointed I am that he vetoed the plastic bag ban. I have been using fabric bags to shop for years and really am surprised to see so few other people using their own bags despite years of publicity about the cons of using plastic. The only way we will reduce the use of plastic is with a ban. I hope the mayor will reconsider his decision.

Karen Hancock

NEW BUSINESS

Office of the City Clerk

Jo Johnson, CMC, City Clerk
Melissa Jacobsen, CMC, Deputy City Clerk II
Renee Krause, CMC, Deputy City Clerk I



491 E. Pioneer Avenue
Homer, Alaska 99603
(907) 235-3130
(907) 235-8121
ext: 2224, 2226, or 2227
Fax: (907) 235-3143
Email: clerk@ci.homer.ak.us

MEMORANDUM 12-146

TO: MAYOR HORNADAY AND HOMER CITY COUNCIL

FROM: MELISSA JACOBSEN, CMC, DEPUTY CITY CLERK

DATE: SEPTEMBER 18, 2012

SUBJECT: CONFIRMATION OF ELECTION WORKERS FOR THE REGULAR CITY OF HOMER ELECTION - OCTOBER 2, 2012 AND ALL PROCESSES THEREOF PURSUANT TO HOMER CITY CODE AND DEEMED NECESSARY BY THE CITY CLERK.

Pursuant to Homer City Code Sections 4.20.010 and 4.35.010 the Polling Place Judges are approved by City Council and the Canvass Board is confirmed by the City Council. Election Central Judges and Absentee Voting Officials are appointed by the City Clerk and require no approval or confirmation of the City Council.

Homer No. 1

Jane Swain, Chair
Char Jump
Christopher Bowden
Carolyn Kauffman (a.m.)
Sharon Minsch (p.m.)

Homer No. 2

Theresa Dubber, Chair
Pauline Benson
Sylvia Burford
Tamara Fletcher

Canvass Board

Char Jump
Theresa Dubber

Recommendation: Confirm the appointment of the Canvass Board and approve the appointment of the Polling Place Judges for the City of Homer 2012 Regular Election.

Fiscal Note:

Polling Place - \$10.00/hr. Chairs, \$9.50/hr. Judges, 12-18 hrs.
\$12.00/hr. Canvass board 2-4 hours or until done.

Account: 100.102.5101-5107

RESOLUTION(S)

1 CITY OF HOMER
2 HOMER, ALASKA

3 City Manager

4 RESOLUTION 12-081

5
6 A RESOLUTION OF THE CITY COUNCIL OF HOMER,
7 ALASKA, ACCEPTING AND APPROVING THE
8 IMPROVEMENT PLAN SUBMITTED BY THE CITY
9 MANAGER FOR THE PROPOSED NATURAL GAS
10 DISTRIBUTION SYSTEM SPECIAL ASSESSMENT
11 DISTRICT.

12
13 WHEREAS, The Homer City Council recently adopted Resolution 12-069 which
14 initiated the proposed natural gas distribution system special assessment district pursuant to HCC
15 17.04.040 (a) (1); and

16
17 WHEREAS, HCC 17.04.040 (b) (2) provides that upon adoption of a resolution initiating
18 a special assessment district, the City Manager shall prepare "an improvement plan for the
19 district that includes final boundaries for the district, the design of the proposed improvement, a
20 cost estimate for the improvement, the percentage of the improvement cost to be assessed against
21 properties in the district, a method for allocating the assessed cost of the improvement among the
22 properties in the district, the time period over which assessments will be financed, and a
23 preliminary assessment roll for the district."; and

24
25 WHEREAS, The City Council subsequently adopted Resolution 12-076 which
26 established exclusion criteria to determine which parcels within the City limits would not be
27 served by the proposed improvement and which parcels would be served but exempted from the
28 assessment district because they were not benefitted by the improvement; and

29
30 WHEREAS, The City Manager presented a proposed district improvement plan to the
31 City Council for review and approval at its regular meeting on September 24, 2012; and

32
33 NOW, THEREFORE, BE IT RESOLVED that the Homer City Council hereby accepts
34 and approves the Natural Gas Distribution System Special Assessment District Improvement
35 Plan submitted by the City Manager; a copy of which is attached and incorporated herein; and

36
37 BE IT FURTHER RESOLVED that the Council authorizes the Administration to proceed
38 to the next steps in the Special Assessment District approval process beginning with the required
39 meetings with record owners of real property in the proposed district (HCC 17.04.040 (b) (1)).
40

41 PASSED AND ADOPTED by the Homer City Council this 24th day of September, 2012.

42

43

CITY OF HOMER

44

45

46

47

JAMES C. HORNADAY, MAYOR

48

49 ATTEST:

50

51

52

JO JOHNSON, CMC, CITY CLERK

54

55 Fiscal Note: N/A

1 CITY OF HOMER
2 HOMER, ALASKA

City Manager

3
4 RESOLUTION 12-069
5

6 A RESOLUTION OF THE CITY COUNCIL OF HOMER,
7 ALASKA, INITIATING A SPECIAL ASSESSMENT DISTRICT
8 TO PROVIDE A NATURAL GAS DISTRIBUTION SYSTEM IN
9 THE CITY, AND AUTHORIZING THE CITY MANAGER TO
10 PREPARE A PROPOSED IMPROVEMENT PLAN.
11

12 WHEREAS, The City of Homer ("City") has obtained financing for the construction of a
13 natural gas transmission line from Anchor Point to the City; and
14

15 WHEREAS, HCC 17.04.040(a)(1) authorizes the City Council by a vote of not less than
16 three fourths of its membership to initiate a special assessment district; and
17

18 WHEREAS, The City Council deems it necessary and in the best interest of the City and
19 its residents to initiate a special assessment district for a natural gas distribution system in the
20 City to provide natural gas utility service to properties in the City upon the completion of the
21 natural gas transmission line; and
22

23 WHEREAS, The Council finds that the natural gas distribution system will benefit
24 equally all parcels of real property in the City that will receive access to natural gas service
25 through the construction of the natural gas distribution system, and that all parcels so benefited
26 should be assessed equally for the cost of the natural gas distribution system; and
27

28 WHEREAS, The Council finds that it would be most equitable, and consistent with the
29 benefit conferred by the natural gas distribution system to credit grant funding for the natural gas
30 transmission line in the City against the total cost of the natural gas distribution system in
31 determining the amount to be assessed against each lot that will have access to natural gas
32 service from the natural gas distribution system; and
33

34 WHEREAS, HCC 17.04.040(b) provides that upon the Council's initiation of a special
35 assessment district the Clerk shall schedule a meeting of record owners of property in the
36 proposed district, and refer the proposed district to the City Manager for the preparation of an
37 improvement plan for the district.
38

39 NOW THEREFORE, BE IT RESOLVED:
40

41 Section 1. Initiation of special assessment district. As authorized by HCC
42 17.04.040(a)(1), the Council hereby initiates a special assessment district for a natural gas
43 distribution system in the City, to provide natural gas utility service to properties in the City
44 upon the completion of a natural gas transmission line from Anchor Point to the City.
45

46 Section 2. Meeting of property owners; Improvement plan. The Clerk shall schedule
47 a meeting of record owners of real property in the proposed district in accordance with HCC
48 17.04.040(b)(1), and refer the proposed district to the City Manager for the preparation of an
49 improvement plan, as provided in HCC 17.04.040(b)(2).


50
51 Section 3. Effective date. This resolution shall become effective upon passage and
52 approval.

53
54 PASSED AND ADOPTED by the Homer City Council this 23rd day of July, 2012.

55
56 CITY OF HOMER

57
58 
59 _____
60 JAMES C. HORNADAY, MAYOR



61 
62 _____
63 JO JOHNSON, CMC, CITY CLERK

64
65
66
67 Fiscal Note: N/A

1 **CITY OF HOMER**
2 **HOMER, ALASKA**

3 City Manager

4 **RESOLUTION 12-076**
5

6 A RESOLUTION OF THE CITY COUNCIL OF HOMER,
7 ALASKA APPROVING EXCLUSION CRITERIA FOR
8 PARCELS WITHIN THE CITY LIMITS THAT WILL NOT BE
9 DIRECTLY SERVED BY NATURAL GAS DISTRIBUTION
10 MAINS CONSTRUCTED UNDER THE PROPOSED
11 NATURAL GAS SPECIAL ASSESSMENT DISTRICT.
12

13 WHEREAS, The Homer City Council recently adopted Resolution 12-069 which
14 initiated a special assessment district to provide a natural gas distribution system within the City
15 and authorized the City Manager to prepared the proposed improvement plan; and

16 WHEREAS, Step one in preparing an improvement plan is defining the scope of the
17 project and where distribution mains will be constructed because that has a direct bearing on
18 construction schedules, the total project cost, and the ultimate assessment cost per property
19 owner; and

20 WHEREAS, Decisions about where the pipe will be constructed and which lots will be
21 served directly as part of the assessment district have significant financial and political
22 implications and it is important to establish objective criteria for making those decisions that can
23 be communicated to the public; and

24 WHEREAS, It is the intent of the City Council that the proposed special assessment
25 district will provide the funds necessary to construct gas distribution mains in City streets and
26 that only properties that directly benefit from the improvement with frontage along streets
27 containing mains will be included in the assessment district and be assessed; and

28 WHEREAS, There are parcels within the City limits that, for economic or policy reasons,
29 should not be served directly or have a main extended to them at this time as part of the
30 assessment district improvement plan; and

31 WHEREAS, Owners of parcels that are excluded from the assessment district
32 improvement plan have the option of petitioning the Council for inclusion in the assessment
33 district or working with Enstar directly for service at a later time using the approved main
34 extension process approved by the Regulatory Commission of Alaska.

35 NOW, THEREFORE, BE IT RESOLVED that the Homer City Council finds that it is
36 beneficial and in the public interest to establish a clear set of exclusion criteria to determine

37 which parcels within the City limits will not be directly served by gas distribution mains
38 constructed under the special assessment improvement plan.

39 BE IT FURTHER RESOLVED that the Council hereby adopts the following set of
40 exclusion criteria:

- 41 • Undeveloped rural areas, parcels, or subdivisions which have no developed road access,
42 no homes or businesses, and no city utilities.
- 43 • Parcels where a run of more than ½ mile is necessary in order to serve one or just a few
44 customers. (With the possible exception of the Spit)
- 45 • Lots that have severe constraints for development such as steep slope, tideland, or other
46 physical reasons.
- 47 • Lots that do not border a dedicated public right of way.
- 48 • Lots with legal restrictions on their development, such as conservation easements or
49 designated park lands.


50 BE IT FURTHER RESOLVED that a preliminary map showing the proposed location of
51 parcels which would be excluded from direct service and gas main extension under these criteria
52 and the assessment district improvement plan was presented with this resolution and is
53 incorporated herein.

54 PASSED AND ADOPTED by the Homer City Council this 27th day of August, 2012.

55
56 CITY OF HOMER

57
58 
59
60 JAMES C. HORNADAY, MAYOR

61 ATTEST:

62
63 
64
65 JO JOHNSON, CMC, CITY CLERK

66
67 Fiscal Note: N/A
68
69

NATURAL GAS DISTRIBUTION SYSTEM

SPECIAL ASSESSMENT DISTRICT

IMPROVEMENT PLAN

September 24, 2012

Introduction

The Homer City Council recently adopted Resolution 12-069 which initiated the Natural Gas Distribution System Special Assessment District. The Homer City Code (HCC 17.04.040 (b) (2)) provides that after a resolution initiating a special assessment district is adopted, the City Manager must prepare an improvement plan for the district. This document constitutes the improvement plan for the proposed gas distribution system special assessment district and contains the information required by code.

Boundaries of the District

When the City Council adopted Resolution 12-069 initiating the District, the intent was to initiate one special assessment district that would cover the entire area within the City limits. However, this does not mean that every lot or parcel in the City will receive direct access to gas. This special assessment district is designed to provide financing for construction of gas mains in most City streets. The City Council subsequently adopted Resolution 12-076 which established exclusion criteria to assist in determining which properties would not be served directly by gas mains constructed through the assessment district and which properties would be served but not benefitted and therefore exempted from the assessment district.

The exact boundaries of the proposed assessment district are difficult to draw on a map because of the size, complexity, and special characteristics of this district. The boundaries of the district can better be articulated by a narrative definition. This special assessment district includes all lots or parcels that are directly benefitted by the proposed improvement. Directly benefitted is defined as properties that have frontage on a road which contains a gas main. Properties fronting the trunk line that was partially funded with a legislative grant are also included. A list of properties within the assessment district is contained in the Preliminary Assessment Roll which is attached as Exhibit A. The preliminary assessment roll does not contain properties that are served but exempt from assessment under Resolution 12-076. Finally, Exhibit B is a map which shows the location and extent of the gas main improvements to be constructed. Lots with direct frontage on the mains are included in the assessment district.

Design of the Improvements

Exhibit B illustrates the location and extent of the gas main improvements. The improvements consist of 73 miles of pipe plus the portion of the trunk line which runs through the City. Most of the main lines

are two inches in diameter. Some are four inches in diameter if the demand load justifies it. Some are four inches or larger in order to provide for anticipated future growth. The specific design and engineering specifications will be the responsibility of Enstar Natural Gas Company. The exact location of mains within City Rights of Way will be determined through the City permitting process. Construction permits will be approved and construction work in City roads will be inspected by the Department of Public Works. The build-out of this construction project is expected to take two construction seasons. Exhibit B is color coded to show Year I and Year II phases, beginning with the downtown core in Year I. If this Special Assessment District is approved by January 2013, construction on the distribution system in the downtown area could begin in 2013.

Cost Estimate

Enstar has provided a construction cost estimate of \$12,160,632 for constructing the improvement other than the trunk line in the City (1). This translates into \$31.55 per foot (2). In addition to the construction cost, the City will add an administrative fee (3) and direct construction costs (4) to the total to be assessed. Based upon the number of properties to be assessed (3,855), it is estimated that the construction cost (excluding the cost of the trunk line in the City) per lot is \$3,283.30 plus interest on the portion of the project that the City will finance (5). This assessment number is anticipated to be an upper end, conservative estimate. The cost per property may be reduced depending upon the interest rate and the actual construction costs. The cost per lot will also be reduced by the Free Main Allowance (6).

NOTES

1. This is a not to exceed construction contract number and is good for two construction seasons provided a construction contract is signed in 2012. The estimate is probably high due to the large numbers of unknowns and the complexity of the built environment in Homer. The actual amount the City pays will be based upon actual costs. The City will receive invoices and have the ability to audit construction accounts. If the bids and actual costs are lower than this estimate, the assessments will be adjusted downward.
2. This number is significantly higher than the published tariff for standard construction. The tariff permits costs above the published tariff rate for non standard construction conditions; which Homer has. Costs that exceed the tariff rate must be justified and the City will request a full accounting.
3. Adopted Fee Schedule for Special Assessment Districts. For projects \$500,000 and over: \$25,000 plus 2.5%. The fee is \$316,515 and covers work by multiple departments to support this assessment district.
4. Direct Construction Costs: Estimated to be \$180,000. To cover the cost of seasonal inspectors, utility locators, project management, and equipment.
5. Interest: The assessment per property is estimated to be \$3,283.30 plus interest on the portion of the project that the City will finance. The interest rate is estimated to be 4% at this time. The City will take whatever interest rate it receives from the lender and pass it on to the property owner. The City will make no money on interest.

6. The Free Main Allowance is a type of refund the City will receive when properties hook up to natural gas. The intent is to partially compensate the City for its investment in the infrastructure. Initial estimates are that the City will receive \$1.6 Million in refunds over 10 years. The free main allowance can be applied to the City's loan payments and therefore reduce assessments.

Financing

The City will pay Enstar Natural Gas Company to construct the distribution system. Enstar will construct, own, operate, and maintain the system and assume all liability. In order to pay for construction, the City will need to borrow \$12,160,632; the balance of the construction cost will be paid for from grant funds. This can be done a variety of ways including selling special assessment bonds, obtaining AIDEA loan guarantees for a commercial loan, selling revenue bonds through the Alaska Municipal Bond Bank, and borrowing money from the Kenai Peninsula Borough. The City will weigh all of the alternatives in an effort to obtain the best terms. The decision on where to obtain financing will likely be made in November or December. This improvement plan anticipates a ten year term.

Percentage of Improvement Cost to be Assessed Against Properties in the District

75% of the cost of the improvement, including administrative and direct costs will be assessed against properties in the District. 25% of the cost of the improvement will be paid from grant funds.

Method for Allocating the Assessed Cost for the Improvement Among the Properties in the District

Resolution 12-069 initiating the Special Assessment District stipulates that all properties in the District will be assessed equally regardless of frontage, square footage, or appraised value.

Time Period Over Which Assessments will be Financed

Ten Years

Preliminary Assessment Roll

See Exhibit A

PRELIMINARY ASSESSMENT ROLL

**HOMER NATURAL GAS
DISTRIBUTION SYSTEM
SPECIAL ASSESSMENT DISTRICT**

EXHIBIT A

CITY OF HOMER
HOMER, ALASKA

City Clerk/
Public Works Director

RESOLUTION 12-082

A RESOLUTION OF THE CITY COUNCIL OF HOMER,
ALASKA, AWARDED THE CONTRACT FOR SNOW
REMOVAL AND SANDING SERVICES
2012/13, 2013/14, AND 2014/15 TO THE FIRM OF
_____ OF _____, IN THE
AMOUNT OF \$ _____ AND AUTHORIZING THE CITY
MANAGER TO EXECUTE THE APPROPRIATE
DOCUMENTS.

WHEREAS, In accordance with the Procurement Policy the Invitation to Bid was
advertised in the Homer Tribune on August 29 and September 5, 2012, posted on the Clerk's
home page, and sent to an in-state plans room; and

WHEREAS, Bids were due on September 20, 2012 and _____ bids were received; and

WHEREAS, Bids were opened and the firm of _____ was determined to be the low
responsive bidder and found to be qualified to complete the work; and

WHEREAS, This award is not final until written notification is received by the firm from
the City of Homer.

NOW, THEREFORE, BE IT RESOLVED, that the City Council of Homer, Alaska,
approves the contract award for Snow Removal and Sanding Services 2012/13, 2013/14, and
2014/15 to the firm of _____ of _____, in the amount of \$ _____
and authorizes the City Manager to execute the appropriate documents.

PASSED AND ADOPTED by the Homer City Council this 24th day of September, 2012.

CITY OF HOMER

JAMES C. HORNADAY, MAYOR

ATTEST:

JO JOHNSON, CMC, CITY CLERK

Fiscal Note: \$ _____, Account No. _____

COMMENTS OF THE AUDIENCE
COMMENTS OF THE CITY ATTORNEY
COMMENTS OF THE CITY CLERK
COMMENTS OF THE CITY MANAGER
COMMENTS OF THE MAYOR
COMMENTS OF THE CITY COUNCIL
ADJOURNMENT

PARCEL ID	OWNER	ATTENTION	ADDRESS	CITY	STATE	ZIP CODE	LEGAL DESCRIPTION	ASSESSED VALUE
17305311	MASON MARTHA J		PO BOX 85035	FAIRBANKS	AK	99708	T 6S R 13W SEC 8 SEWARD MERIDIAN HM THAT PORTION OF THE NW1/4 SE1/4 LYING SOUTH OF DIAMOND RIDGE RD	44300
17305401	WILLIAMS WILLIAM L		PO BOX 621	HOMER	AK	99603	T 6S R 13W SEC 9 SEWARD MERIDIAN HM 0940013 KELLY RANCH ESTATES SUB LOT 1 BLK 1	298700
17305402	MOWERY PHILIP D		1160 QUINALT AVE	HOMER	AK	99603	T 6S R 13W SEC 9 SEWARD MERIDIAN HM 0940013 KELLY RANCH ESTATES SUB LOT 2 BLK 1	159800
17305403	CROSBY SEAN & HOLBROOK KARIN D		1080 QUINALT AVE	HOMER	AK	99603	T 6S R 13W SEC 9 SEWARD MERIDIAN HM 0940013 KELLY RANCH ESTATES SUB LOT 3 BLK 1	34900
17305404	CROSBY SEAN		1080 QUINALT AVE	HOMER	AK	99603	T 6S R 13W SEC 9 SEWARD MERIDIAN HM 0940013 KELLY RANCH ESTATES SUB LOT 4 BLK 1	368300
17305404	HOLBROOK KARIN D		1080 QUINALT AVE	HOMER	AK	99603	T 6S R 13W SEC 9 SEWARD MERIDIAN HM 0940013 KELLY RANCH ESTATES SUB LOT 4 BLK 1	368300
17305405	CROSBY SEAN & HOLBROOK KARIN D		1080 QUINALT AVE	HOMER	AK	99603	T 6S R 13W SEC 9 SEWARD MERIDIAN HM 0940013 KELLY RANCH ESTATES SUB LOT 5 BLK 1	28900
17305406	CROSBY SEAN & HOLBROOK KARIN D		1080 QUINALT AVE	HOMER	AK	99603	T 6S R 13W SEC 9 SEWARD MERIDIAN HM 0940013 KELLY RANCH ESTATES SUB LOT 6 BLK 1	27300
17305407	CROSBY SEAN & HOLBROOK KARIN D		1080 QUINALT AVE	HOMER	AK	99603	T 6S R 13W SEC 9 SEWARD MERIDIAN HM 0940013 KELLY RANCH ESTATES SUB LOT 7 BLK 1	32200
17305408	LUSIAK MICHELLE A		20 MONUMENT RD	ABBOT	ME	04406	T 6S R 13W SEC 9 SEWARD MERIDIAN HM 0940013 KELLY RANCH ESTATES SUB LOT 8 BLK 1	19800
17305409	WILLIAMS WILLIAM L		PO BOX 621	HOMER	AK	99603	T 6S R 13W SEC 9 SEWARD MERIDIAN HM 0940013 KELLY RANCH ESTATES SUB LOT 9 BLK 1	20300
17305410	NIEBUHR AMBER E		PO BOX 3734	HOMER	AK	99603	T 6S R 13W SEC 9 SEWARD MERIDIAN HM 0940013 KELLY RANCH ESTATES SUB LOT 1 BLK 3	395700
17305410	NIEBUHR ERIK C		PO BOX 3734	HOMER	AK	99603	T 6S R 13W SEC 9 SEWARD MERIDIAN HM 0940013 KELLY RANCH ESTATES SUB LOT 1 BLK 3	395700
17305411	JOHNSON JENNIFER L		3771 FRESNO RD	NORTH PORT	FL	34288	T 6S R 13W SEC 9 SEWARD MERIDIAN HM 0940013 KELLY RANCH ESTATES SUB LOT 2 BLK 3	30200
17305412	LEE DAVID		3771 FRESNO RD	NORTH PORT	FL	34288	T 6S R 13W SEC 9 SEWARD MERIDIAN HM 0940013 KELLY RANCH ESTATES SUB LOT 3 BLK 3	27800
17305413	LEE DAVID		3771 FRESNO RD	NORTH PORT	FL	34288	T 6S R 13W SEC 9 SEWARD MERIDIAN HM 0940013 KELLY RANCH ESTATES SUB LOT 4 BLK 3	27100
17305414	LYNCH RICHARD H		4499 S TENNYSON ST	DENVER	CO	80236	T 6S R 13W SEC 9 SEWARD MERIDIAN HM 0940013 KELLY RANCH ESTATES SUB LOT 5 BLK 3	28400
17305414	LYNCH SHARON L		4499 S TENNYSON ST	DENVER	CO	80236	T 6S R 13W SEC 9 SEWARD MERIDIAN HM 0940013 KELLY RANCH ESTATES SUB LOT 5 BLK 3	28400
17305415	SULLIVAN KATHLEEN A		HC 31 BOX 61	MORMON LAKE	AZ	86038	T 6S R 13W SEC 9 SEWARD MERIDIAN HM 0940013 KELLY RANCH ESTATES SUB LOT 6 BLK 3	25100
17305415	THUMM JEFFREY M		826 CRESTVIEW DR	MORMON LAKE	AZ	86038	T 6S R 13W SEC 9 SEWARD MERIDIAN HM 0940013 KELLY RANCH ESTATES SUB LOT 6 BLK 3	25100
17305416	SMITH GREGORY SCOTT & BARBARA JEAN		PO BOX 959	HOMER	AK	99603	T 6S R 13W SEC 9 SEWARD MERIDIAN HM 0940013 KELLY RANCH ESTATES SUB LOT 7 BLK 3	223700
17305417	LAFRAMBOISE PHILIP J & LINDA D		4048 BARTLETT ST APT 8	HOMER	AK	99603	T 6S R 13W SEC 9 SEWARD MERIDIAN HM 0940013 KELLY RANCH ESTATES SUB LOT 8 BLK 3	29900
17305418	BENALLO JOSEPH D		PO BOX 2287	HOMER	AK	99603	T 6S R 13W SEC 9 SEWARD MERIDIAN HM 0940013 KELLY RANCH ESTATES SUB LOT 9 BLK 3	216300
17305419	STERLING TRUST CO CUSTODIAN FBO MICHAEL J TONER		2309 GREEN MEADOWS WAY	ASHLAND	OR	97520	T 6S R 13W SEC 9 SEWARD MERIDIAN HM 0940013 KELLY RANCH ESTATES SUB LOT 10 BLK 3	27400

PARCEL ID	OWNER	ATTENTION	ADDRESS	CITY	STATE	ZIP CODE	LEGAL DESCRIPTION	ASSESSED VALUE
17305420	TONER MICHAEL J		2309 GREEN MEADOWS WAY	ASHLAND	OR	97520	T 6S R 13W SEC 9 SEWARD MERIDIAN HM 0940013 KELLY RANCH ESTATES SUB LOT 11 BLK 3	31400
17305421	HOLTBY GLENNA C		2309 GREEN MEADOWS WAY	ASHLAND	OR	97520	T 6S R 13W SEC 9 SEWARD MERIDIAN HM 0940013 KELLY RANCH ESTATES SUB LOT 12 BLK 3	28400
17305422	HAEG TOM		PO BOX 4022	HOMER	AK	99603	T 6S R 13W SEC 9 SEWARD MERIDIAN HM 0940013 KELLY RANCH ESTATES SUB LOT 13 BLK 3	30700
17305423	HAEG THOMAS M		PO BOX 4022	HOMER	AK	99603	T 6S R 13W SEC 9 SEWARD MERIDIAN HM 0940013 KELLY RANCH ESTATES SUB LOT 14 BLK 3	294100
17305424	HAEG THOMAS M		PO BOX 4022	HOMER	AK	99603	T 6S R 13W SEC 9 SEWARD MERIDIAN HM 0940013 KELLY RANCH ESTATES SUB LOT 15 BLK 3	28300
17305425	BENALLO DIANN L		1754 ASPEN ST	BROOMFIELD	CO	80020	T 6S R 13W SEC 9 SEWARD MERIDIAN HM 0940013 KELLY RANCH ESTATES SUB LOT 16 BLK 3	27000
17305425	BENALLO GARRY D		1754 ASPEN ST	BROOMFIELD	CO	80020	T 6S R 13W SEC 9 SEWARD MERIDIAN HM 0940013 KELLY RANCH ESTATES SUB LOT 16 BLK 3	27000
17305426	YOUNG JEREMY L & STEPHANIE C		PO BOX 1915	HOMER	AK	99603	T 6S R 13W SEC 9 SEWARD MERIDIAN HM 0940013 KELLY RANCH ESTATES SUB LOT 17 BLK 3	288900
17305427	CARROLL WESTON J & STEPHANIE J		1170 QUEETS CIR	HOMER	AK	99603	T 6S R 13W SEC 9 SEWARD MERIDIAN HM 0940013 KELLY RANCH ESTATES SUB LOT 18 BLK 3	239300
17305428	WOODWORTH SHANE & JULIE		PO BOX 1012	HOMER	AK	99603	T 6S R 13W SEC 9 SEWARD MERIDIAN HM 0940013 KELLY RANCH ESTATES SUB LOT 19 BLK 3	232400
17305429	WALLS RUSSELL W & KAREN		1175 QUEETS CIR	HOMER	AK	99603	T 6S R 13W SEC 9 SEWARD MERIDIAN HM 0940013 KELLY RANCH ESTATES SUB LOT 20 BLK 3	377900
17305430	WALLS RUSSELL W & KAREN		1175 QUEETS CIR	HOMER	AK	99603	T 6S R 13W SEC 9 SEWARD MERIDIAN HM 0940013 KELLY RANCH ESTATES SUB LOT 21 BLK 3	37600
17305431	TONER MICHAEL J & HOLTBY GLENNA C		2309 GREEN MEADOWS WAY	ASHLAND	OR	97520	T 6S R 13W SEC 9 SEWARD MERIDIAN HM 0940013 KELLY RANCH ESTATES SUB LOT 22 BLK 3	38100
17305432	RICHARDSON WILLIAM EDWARD		1125 KALALOCK CT	HOMER	AK	99603	T 6S R 13W SEC 9 SEWARD MERIDIAN HM 0940013 KELLY RANCH ESTATES SUB LOT 16 BLK 2	228300
17305433	PETERSEN BRENT L		7250 E 22ND AVE	ANCHORAGE	AK	99504	T 6S R 13W SEC 9 SEWARD MERIDIAN HM 0940013 KELLY RANCH ESTATES SUB LOT 15 BLK 2	27900
17305434	STONE JAMES L		PO BOX 3094	HOMER	AK	99603	T 6S R 13W SEC 9 SEWARD MERIDIAN HM 0940013 KELLY RANCH ESTATES SUB LOT 14 BLK 2	286500
17305434	STONE VIOLA M		PO BOX 3094	HOMER	AK	99603	T 6S R 13W SEC 9 SEWARD MERIDIAN HM 0940013 KELLY RANCH ESTATES SUB LOT 14 BLK 2	286500
17305435	WALKDEN CHARLES D JR & MIKALA N		PO BOX 1658	HOMER	AK	99603	T 6S R 13W SEC 9 SEWARD MERIDIAN HM 0940013 KELLY RANCH ESTATES SUB LOT 13 BLK 2	34000
17305436	EAST OF ATTU LLC		PO BOX 1950	HOMER	AK	99603	T 6S R 13W SEC 9 SEWARD MERIDIAN HM 0940013 KELLY RANCH ESTATES SUB LOT 12 BLK 2	33200
17305437	FIMON YOLANDA		1110 KALALOCK CT	HOMER	AK	99603	T 6S R 13W SEC 9 SEWARD MERIDIAN HM 0940013 KELLY RANCH ESTATES SUB LOT 11 BLK 2	201600
17305437	FIMON ROBERT		1110 KALALOCK CT	HOMER	AK	99603	T 6S R 13W SEC 9 SEWARD MERIDIAN HM 0940013 KELLY RANCH ESTATES SUB LOT 11 BLK 2	201600
17305438	FETTERHOFF RICHARD K		PO BOX 1430	HOMER	AK	99603	T 6S R 13W SEC 9 SEWARD MERIDIAN HM 0940013 KELLY RANCH ESTATES SUB LOT 10 BLK 2	27200
17305439	JOHNSON JENNIFER L		3771 FRESNO RD	NORTH PORT	FL	34288	T 6S R 13W SEC 9 SEWARD MERIDIAN HM 0940013 KELLY RANCH ESTATES SUB LOT 9 BLK 2	31300
17305440	ALEXANDER RICK D & LEONA K		5709 CLEARWATER DR	HOMER	AK	99603	T 6S R 13W SEC 9 SEWARD MERIDIAN HM 0940013 KELLY RANCH ESTATES SUB LOT 8 BLK 2	399400

PARCEL ID	OWNER	ATTENTION	ADDRESS	CITY	STATE	ZIP CODE	LEGAL DESCRIPTION	ASSESSED VALUE
17305441	CLOONAN WILLIAM		5731 CLEARWATER DR	HOMER	AK	99603	T 6S R 13W SEC 9 SEWARD MERIDIAN HM 0940013 KELLY RANCH ESTATES SUB LOT 7 BLK 2	243100
17305441	SMITH-CLOONAN LEIGH CATHERINE		5731 CLEARWATER DR	HOMER	AK	99603	T 6S R 13W SEC 9 SEWARD MERIDIAN HM 0940013 KELLY RANCH ESTATES SUB LOT 7 BLK 2	243100
17305442	STRICKLAND BENJAMIN F II		5755 CLEARWATER DR	HOMER	AK	99603	T 6S R 13W SEC 9 SEWARD MERIDIAN HM 0940013 KELLY RANCH ESTATES SUB LOT 6 BLK 2	344400
17305442	STRICKLAND CANDICE L		5755 CLEARWATER DR	HOMER	AK	99603	T 6S R 13W SEC 9 SEWARD MERIDIAN HM 0940013 KELLY RANCH ESTATES SUB LOT 6 BLK 2	344400
17305443	STRICKLAND BENJAMIN		5755 CLEARWATER DR	HOMER	AK	99603	T 6S R 13W SEC 9 SEWARD MERIDIAN HM 0940013 KELLY RANCH ESTATES SUB LOT 5 BLK 2	27200
17305443	STRICKLAND CANDICE		5755 CLEARWATER DR	HOMER	AK	99603	T 6S R 13W SEC 9 SEWARD MERIDIAN HM 0940013 KELLY RANCH ESTATES SUB LOT 5 BLK 2	27200
17305446	MARTIN DIANN T		PO BOX 662	HOMER	AK	99603	T 6S R 13W SEC 9 SEWARD MERIDIAN HM 0940013 KELLY RANCH ESTATES SUB LOT 2 BLK 2	27000
17305447	CRAIGUE BRUCE A & PATRICIA L		41518 D RD	CRAWFORD	CO	81415	T 6S R 13W SEC 9 SEWARD MERIDIAN HM 0940013 KELLY RANCH ESTATES SUB LOT 1 BLK 2	29900
17305448	ALBERTS VERNON K		5841 CLEARWATER DR	HOMER	AK	99603	T 6S R 13W SEC 9 SEWARD MERIDIAN HM 2003091 KELLY RANCH ESTATES NO 2 LOT 3A BLK 2	234300
17307009	CRAWFORD LOUISE MURIEL		333 M ST APT 301	ANCHORAGE	AK	99501	T 6S R 13W SEC 7 SEWARD MERIDIAN HM THAT PORTION SW1/4 NE1/4 LYING S OF DIAMOND RIDGE RD	62600
17307077	CURRY BUCK D II		PO BOX 2414	HOMER	AK	99603	T 6S R 13W SEC 7 SEWARD MERIDIAN HM 0840119 PIONEER VALLEY SUB LOT 3	187500
17307077	OHLSEN SHERYL L		PO BOX 2414	HOMER	AK	99603	T 6S R 13W SEC 7 SEWARD MERIDIAN HM 0840119 PIONEER VALLEY SUB LOT 3	187500
17307079	WILSON HARRY E Jr		163 SKYLINE DR	HOMER	AK	99603	T 6S R 13W SEC 7 SEWARD MERIDIAN HM 0840119 PIONEER VALLEY SUB LOT 5	63900
17307080	FRAZIER KENNETH R & CINDY L		168 SKYLINE DR	HOMER	AK	99603	T 6S R 13W SEC 7 SEWARD MERIDIAN HM 0870016 PIONEER VALLEY TOO SUB LOT 1-A	187600
17307082	HILLSTRAND NANCY J		PO BOX 7	HOMER	AK	99603	T 6S R 13W SEC 7 SEWARD MERIDIAN HM 0900039 PIONEER VALLEY THREE SUB LOT 1-B2	94100
17307085	JACOBSEN MELISSA		115 SKYLINE DR	HOMER	AK	99603	T 6S R 13W SEC 7 SEWARD MERIDIAN HM 0980078 NEDOSIK 1998 TRACT C TRACT C2	232500
17307086	HARTMAN STEVEN B		3715 VICTORY TERRACE LN	KATY	TX	77450	T 6S R 13W SEC 7 SEWARD MERIDIAN HM 2002047 HARTMAN SUB LOT 1	66000
17307087	MCCORMICK DAVID		PO BOX 3071	HOMER	AK	99603	T 6S R 13W SEC 7 SEWARD MERIDIAN HM 2002047 HARTMAN SUB LOT 2	176600
17307087	MCCORMICK MARGARET		PO BOX 3071	HOMER	AK	99603	T 6S R 13W SEC 7 SEWARD MERIDIAN HM 2002047 HARTMAN SUB LOT 2	176600
17307088	COWAN JOHN T & CHERYL CHELSEA		PO BOX 2763	HOMER	AK	99603	T 6S R 13W SEC 7 SEWARD MERIDIAN HM 2002047 HARTMAN SUB LOT 3	296500
17307089	HAMILTON SHAWN		3176 SOUND AVE	RIVERHEAD	NY	11901	T 6S R 13W SEC 7 SEWARD MERIDIAN HM 2009023 NEDOSIK 1998 TRACT C JACK HAMILTON REPLAT LOT C1-A	1559800
17307090	HAMILTON SHAWN		3176 SOUND AVE	RIVERHEAD	NY	11901	T 6S R 13W SEC 7 SEWARD MERIDIAN HM 2009023 NEDOSIK 1998 TRACT C JACK HAMILTON REPLAT LOT C1-B	365300

PARCEL ID	OWNER	ATTENTION	ADDRESS	CITY	STATE	ZIP CODE	LEGAL DESCRIPTION	ASSESSED VALUE
17307091	HAMILTON SHAWN		3176 SOUND AVE	RIVERHEAD	NY	11901	T 6S R 13W SEC 7 SEWARD MERIDIAN HM 2009023 NEDOSIK 1998 TRACT C JACK HAMILTON REPLAT LOT C1-C	405300
17307094	HOMER CITY OF		491 E PIONEER AVE	HOMER	AK	99603	T 6S R 13W SEC 7 SEWARD MERIDIAN HM 2011030 HILLSTRANDS'S HOMESTEAD LOT 1	45600
17307095	HOMER CITY OF		491 E PIONEER AVE	HOMER	AK	99603	T 6S R 13W SEC 7 SEWARD MERIDIAN HM 2011030 HILLSTRANDS'S HOMESTEAD LOT 2 THAT PRTN INSIDE CITY LIMITS	2389400
17307101	MINKE NANET A		175 SKYLINE DR	HOMER	AK	99603	T 6S R 13W SEC 7 SEWARD MERIDIAN HM 2005033 CRESTVIEW ESTATES SUB LOT 1	252800
17307101	MINKE RANDELL A		175 SKYLINE DR	HOMER	AK	99603	T 6S R 13W SEC 7 SEWARD MERIDIAN HM 2005033 CRESTVIEW ESTATES SUB LOT 1	252800
17307102	HELGEN ERIC		265 PALM SPRINGS DR	COLORADO SPRINGS	CO	80921	T 6S R 13W SEC 7 SEWARD MERIDIAN HM 2005033 CRESTVIEW ESTATES SUB LOT 2	239600
17307103	FAILOR BARBI JEAN		PO BOX 3471	HOMER	AK	99603	T 6S R 13W SEC 7 SEWARD MERIDIAN HM 2005033 CRESTVIEW ESTATES SUB LOT 3	252400
17307103	ROUNDS JASON EDWARD		PO BOX 3471	HOMER	AK	99603	T 6S R 13W SEC 7 SEWARD MERIDIAN HM 2005033 CRESTVIEW ESTATES SUB LOT 3	252400
17307104	ARNO MICHAEL J & STAFFORD THOMAS T		PO BOX 1772	HOMER	AK	99603	T 6S R 13W SEC 7 SEWARD MERIDIAN HM 2005033 CRESTVIEW ESTATES SUB LOT 4	64900
17307104	BEACHY CONST INC		5243 KACHEMAK DR # A	HOMER	AK	99603	T 6S R 13W SEC 7 SEWARD MERIDIAN HM 2005033 CRESTVIEW ESTATES SUB LOT 4	64900
17307105	SUYDAM MARCELLA		PO BOX 3246	HOMER	AK	99603	T 6S R 13W SEC 7 SEWARD MERIDIAN HM 2005033 CRESTVIEW ESTATES SUB LOT 5	387700
17307106	BEACHY CONSTRUCTION INC		5243 KACHEMAK DR # A	HOMER	AK	99603	T 6S R 13W SEC 7 SEWARD MERIDIAN HM 2005033 CRESTVIEW ESTATES SUB LOT 6	65100
17307107	SPINK BRIAN & KIM		16544 VIRGO AVE	ANCHORAGE	AK	99516	T 6S R 13W SEC 7 SEWARD MERIDIAN HM 2005033 CRESTVIEW ESTATES SUB LOT 7	65100
17307108	SPINK KIMBERLY M		16544 VIRGO AVE	ANCHORAGE	AK	99516	T 6S R 13W SEC 7 SEWARD MERIDIAN HM 2005033 CRESTVIEW ESTATES SUB LOT 8	65100
17307108	SPINK BRIAN J		16544 VIRGO AVE	ANCHORAGE	AK	99516	T 6S R 13W SEC 7 SEWARD MERIDIAN HM 2005033 CRESTVIEW ESTATES SUB LOT 8	65100
17307109	BROADBENT SHEA S		PO BOX 1462	HOMER	AK	99603	T 6S R 13W SEC 7 SEWARD MERIDIAN HM 2005033 CRESTVIEW ESTATES SUB LOT 9	241500
17307109	BROADBENT MARILYN R		PO BOX 1462	HOMER	AK	99603	T 6S R 13W SEC 7 SEWARD MERIDIAN HM 2005033 CRESTVIEW ESTATES SUB LOT 9	241500
17307110	FRY COMMUNITY PROPERTY TRUST		60203 BEAR CREEK DR	HOMER	AK	99603	T 6S R 13W SEC 7 SEWARD MERIDIAN HM 2005033 CRESTVIEW ESTATES SUB LOT 10	68600
17307111	GERAGOTELIS NATHAN L		PO BOX 2659	HOMER	AK	99603	T 6S R 13W SEC 7 SEWARD MERIDIAN HM 2005033 CRESTVIEW ESTATES SUB LOT 11	381500
17307111	GERAGOTELIS NIKKI M		PO BOX 2659	HOMER	AK	99603	T 6S R 13W SEC 7 SEWARD MERIDIAN HM 2005033 CRESTVIEW ESTATES SUB LOT 11	381500
17307112	STAFFORD THOMAS T		PO BOX 3403	HOMER	AK	99603	T 6S R 13W SEC 7 SEWARD MERIDIAN HM 2005033 CRESTVIEW ESTATES SUB LOT 12	67500
17307113	LIPSKY SKAAR LIVING TRUST		9289 S OLD SOLDIER TRL	VAIL	AZ	85641	T 6S R 13W SEC 7 SEWARD MERIDIAN HM 2005033 CRESTVIEW ESTATES SUB LOT 13	46000
17307114	FRAZIER JED C		168 SKYLINE DR	HOMER	AK	99603	T 6S R 13W SEC 7 SEWARD MERIDIAN HM 2005033 CRESTVIEW ESTATES SUB LOT 14	47000

PARCEL ID	OWNER	ATTENTION	ADDRESS	CITY	STATE	ZIP CODE	LEGAL DESCRIPTION	ASSESSED VALUE
17307115	RATHERT JOHN D Jr		12041 LUGENE LN	EAGLE RIVER	AK	99577	T 6S R 13W SEC 7 SEWARD MERIDIAN HM 2005033 CRESTVIEW ESTATES SUB LOT 15	55000
17307115	RATHERT STEPHANIE		12041 LUGENE LN	EAGLE RIVER	AK	99577	T 6S R 13W SEC 7 SEWARD MERIDIAN HM 2005033 CRESTVIEW ESTATES SUB LOT 15	55000
17307116	CHRISTIE CHRIS T & VISGER MARGARET B		PO BOX 3208	HOMER	AK	99603	T 6S R 13W SEC 7 SEWARD MERIDIAN HM 2005033 CRESTVIEW ESTATES SUB LOT 16	238700
17307117	BEATTY JUDITH L		PO BOX 1914	HOMER	AK	99603	T 6S R 13W SEC 7 SEWARD MERIDIAN HM 2005033 CRESTVIEW ESTATES SUB LOT 17	270000
17307117	PATTINSON JEFFREY I		PO BOX 1914	HOMER	AK	99603	T 6S R 13W SEC 7 SEWARD MERIDIAN HM 2005033 CRESTVIEW ESTATES SUB LOT 17	270000
17307118	ARNO MICHAEL J		PO BOX 1772	HOMER	AK	99603	T 6S R 13W SEC 7 SEWARD MERIDIAN HM 2005033 CRESTVIEW ESTATES SUB LOT 18	46500
17307119	STAFFORD DANIEL T		PO BOX 3403	HOMER	AK	99603	T 6S R 13W SEC 7 SEWARD MERIDIAN HM 2005033 CRESTVIEW ESTATES SUB LOT 19	212600
17307120	NOLAN JIMMY H		CURRANTARMID ATHENRY	CO GALWAY			T 6S R 13W SEC 7 SEWARD MERIDIAN HM 2005033 CRESTVIEW ESTATES SUB LOT 20	195000
17307120	NOLAN CAROLINE B		CURRANTARMID ATHENRY	CO GALWAY			T 6S R 13W SEC 7 SEWARD MERIDIAN HM 2005033 CRESTVIEW ESTATES SUB LOT 20	195000
17307121	RILEY DARREN W		PO BOX 1053	HOMER	AK	99603	T 6S R 13W SEC 7 SEWARD MERIDIAN HM 2005033 CRESTVIEW ESTATES SUB LOT 21	234100
17307122	YOUNG DAVID L		PO BOX 1519	HOMER	AK	99603	T 6S R 13W SEC 7 SEWARD MERIDIAN HM 2005033 CRESTVIEW ESTATES SUB LOT 22	398500
17307123	MATCHETT DIANE V		PO BOX 2527	HOMER	AK	99603	T 6S R 13W SEC 7 SEWARD MERIDIAN HM 2005033 CRESTVIEW ESTATES SUB LOT 23	251200
17307123	MATCHETT RICHARD A		PO BOX 2527	HOMER	AK	99603	T 6S R 13W SEC 7 SEWARD MERIDIAN HM 2005033 CRESTVIEW ESTATES SUB LOT 23	251200
17307124	ABELL MICHELLE M		PO BOX 2312	HOMER	AK	99603	T 6S R 13W SEC 7 SEWARD MERIDIAN HM 2005033 CRESTVIEW ESTATES SUB LOT 24	306400
17307124	ABELL SAMUEL T		PO BOX 2312	HOMER	AK	99603	T 6S R 13W SEC 7 SEWARD MERIDIAN HM 2005033 CRESTVIEW ESTATES SUB LOT 24	306400
17307125	NAPIER STEPHEN		900 COVE CAY DR UNIT 2D	CLEARWATER	FL	33760	T 6S R 13W SEC 7 SEWARD MERIDIAN HM 2005033 CRESTVIEW ESTATES SUB LOT 25	42400
17308003	AK USA TRUST CO CUSTODIAN WILLIAM D JARRETT JR IRA		PO BOX 196757	ANCHORAGE	AK	99519	T 6S R 13W SEC 8 SEWARD MERIDIAN HM 0960051 TULIN TERRACE SUB UPPER TERRACE LOT 3	109700
17308004	WILLEFORD PHILIP T & CELISE M		19833 BELKNAP CIR	EAGLE RIVER	AK	99577	T 6S R 13W SEC 8 SEWARD MERIDIAN HM 0960051 TULIN TERRACE SUB UPPER TERRACE LOT 4	109400
17308005	TAYLOR ALLEN L		212 N ILWACO RD	RIVER FALLS	WI	54022	T 6S R 13W SEC 8 SEWARD MERIDIAN HM 0960051 TULIN TERRACE SUB UPPER TERRACE LOT 5	118300
17308005	HARSTAD CHARLES E REVOCABLE TRUST		3503 KELVIN AVE N	LAKE ELMO	MN	55042	T 6S R 13W SEC 8 SEWARD MERIDIAN HM 0960051 TULIN TERRACE SUB UPPER TERRACE LOT 5	118300
17308006	STEELE JEFFREY T		PO BOX 3369	HOMER	AK	99603	T 6S R 13W SEC 8 SEWARD MERIDIAN HM 0960051 TULIN TERRACE SUB UPPER TERRACE LOT 6	376000

PARCEL ID	OWNER	ATTENTION	ADDRESS	CITY	STATE	ZIP CODE	LEGAL DESCRIPTION	ASSESSED VALUE
17308007	MATTISON JAMES THOMAS		PO BOX 1580	MERCER ISLAND	WA	98040	T 6S R 13W SEC 8 SEWARD MERIDIAN HM 0960051 TULIN TERRACE SUB UPPER TERRACE LOT 7	122000
17308007	MATTISON SUSAN BAILEY		PO BOX 1580	MERCER ISLAND	WA	98040	T 6S R 13W SEC 8 SEWARD MERIDIAN HM 0960051 TULIN TERRACE SUB UPPER TERRACE LOT 7	122000
17308008	FLEISSNER PAUL		4537 81ST ST N	FARGO	ND	58102	T 6S R 13W SEC 8 SEWARD MERIDIAN HM 0960051 TULIN TERRACE SUB UPPER TERRACE LOT 8	105800
17308009	QUAM JEFFREY P		PO BOX 3699	EVERGREEN	CO	80437	T 6S R 13W SEC 8 SEWARD MERIDIAN HM 0960051 TULIN TERRACE SUB UPPER TERRACE LOT 9	511100
17308009	QUAM JACQUELINE E		PO BOX 3699	EVERGREEN	CO	80437	T 6S R 13W SEC 8 SEWARD MERIDIAN HM 0960051 TULIN TERRACE SUB UPPER TERRACE LOT 9	511100
17308010	DONOHUE WILLIAM J		5012 PINE TERRACE CIR	HOMER	AK	99603	T 6S R 13W SEC 8 SEWARD MERIDIAN HM 0960051 TULIN TERRACE SUB UPPER TERRACE LOT 10	422500
17308011	BISHOP JOHN SCOTT & NANCY JOAN		4362 SUFFOLK WAY	EL DORADO HILLS	CA	95762	T 6S R 13W SEC 18 SEWARD MERIDIAN HM 0960051 TULIN TERRACE SUB UPPER TERRACE LOT 11	131700
17308012	QUINN JESSICA		PO BOX 3354	OLYMPIC VALLEY	CA	96146	T 6S R 13W SEC 7 SEWARD MERIDIAN HM 0960051 TULIN TERRACE SUB UPPER TERRACE LOT 12	116400
17308012	QUINN KEVIN		PO BOX 3354	OLYMPIC VALLEY	CA	96146	T 6S R 13W SEC 7 SEWARD MERIDIAN HM 0960051 TULIN TERRACE SUB UPPER TERRACE LOT 12	116400
17308013	SOMERS BRAD W		191 TULIN TERRACE BLVD	HOMER	AK	99603	T 6S R 13W SEC 7 SEWARD MERIDIAN HM 0960051 TULIN TERRACE SUB UPPER TERRACE LOT 13	429600
17308014	LEASK PATRICIA J		1040 BENCH CT	ANCHORAGE	AK	99504	T 6S R 13W SEC 18 SEWARD MERIDIAN HM 0960051 TULIN TERRACE SUB UPPER TERRACE LOT 14	135200
17308014	REED DONALD J		1040 BENCH CT	ANCHORAGE	AK	99504	T 6S R 13W SEC 18 SEWARD MERIDIAN HM 0960051 TULIN TERRACE SUB UPPER TERRACE LOT 14	135200
17308015	NOLLEY LORRAINE		2901 CROWN POINT CIR	ANCHORAGE	AK	99502	T 6S R 13W SEC 18 SEWARD MERIDIAN HM 0960051 TULIN TERRACE SUB UPPER TERRACE LOT 15	132900
17308015	YOUNG TODD		15 MOONLIGHT BAY	STILLWATER	MN	55082	T 6S R 13W SEC 18 SEWARD MERIDIAN HM 0960051 TULIN TERRACE SUB UPPER TERRACE LOT 15	132900
17308016	CULHANE KEITH P & FONTAINE LESLIE K		5816 KATAHDIN DR	ANCHORAGE	AK	99502	T 6S R 13W SEC 7 SEWARD MERIDIAN HM 0960051 TULIN TERRACE SUB UPPER TERRACE LOT 16	118800
17308017	BORAWSKI CHRISTOPHER H & LAURIE J		6571 WINDHAM LN	LONG GROVE	IL	60047	T 6S R 13W SEC 7 SEWARD MERIDIAN HM 0960051 TULIN TERRACE SUB UPPER TERRACE LOT 17	111500

PARCEL ID	OWNER	ATTENTION	ADDRESS	CITY	STATE	ZIP CODE	LEGAL DESCRIPTION	ASSESSED VALUE
17308018	JUNIOR KIMBERLY K		808 TRAIL RIDGE DR	LOUISVILLE	CO	80027	T 6S R 13W SEC 18 SEWARD MERIDIAN HM 0960051 TULIN TERRACE SUB UPPER TERRACE LOT 18	359900
17308018	JUNIOR WILLIAM D		808 TRAIL RIDGE DR	LOUISVILLE	CO	80027	T 6S R 13W SEC 18 SEWARD MERIDIAN HM 0960051 TULIN TERRACE SUB UPPER TERRACE LOT 18	359900
17308019	HALL WILLIAM A & SHARON K		1107 DESERT BROOM RD NE	RIO RANCHO	NM	87144	T 6S R 13W SEC 18 SEWARD MERIDIAN HM 0960051 TULIN TERRACE SUB UPPER TERRACE LOT 19	109800
17308020	SULLIVAN DR WILLIAM F		512 LEON AVE	DELRAN	NJ	08075	T 6S R 13W SEC 18 SEWARD MERIDIAN HM 0960051 TULIN TERRACE SUB UPPER TERRACE LOT 20	103900
17308021	COKER MICHAEL V		PO BOX 878	HOMER	AK	99603	T 6S R 13W SEC 18 SEWARD MERIDIAN HM 0960051 TULIN TERRACE SUB UPPER TERRACE LOT 21	111500
17308021	COKER JANICE C		PO BOX 878	HOMER	AK	99603	T 6S R 13W SEC 18 SEWARD MERIDIAN HM 0960051 TULIN TERRACE SUB UPPER TERRACE LOT 21	111500
17308022	AK USA TRUST CO CUSTODIAN WILLIAM D JARRETT JR IRA		PO BOX 196757	ANCHORAGE	AK	99519	T 6S R 13W SEC 18 SEWARD MERIDIAN HM 0960051 TULIN TERRACE SUB UPPER TERRACE LOT 22	124300
17308023	PENSCO TRUST CO CUSTODIAN FBO BRIANS APPL & REFRIG 401K PLAN		PO BOX 26903	SAN FRANCISCO	CA	94126	T 6S R 13W SEC 18 SEWARD MERIDIAN HM 0960051 TULIN TERRACE SUB UPPER TERRACE LOT 23	111200
17308024	COLUMBIA EQUIPMENT INC		1422 K ST	ANCHORAGE	AK	99501	T 6S R 13W SEC 7 SEWARD MERIDIAN HM 0960051 TULIN TERRACE SUB UPPER TERRACE LOT 24	71400
17308025	COLUMBIA EQUIPMENT INC		1422 K ST	ANCHORAGE	AK	99501	T 6S R 13W SEC 7 SEWARD MERIDIAN HM 0960051 TULIN TERRACE SUB UPPER TERRACE LOT 25	69500
17308026	COLUMBIA EQUIPMENT INC		1422 K ST	ANCHORAGE	AK	99501	T 6S R 13W SEC 7 SEWARD MERIDIAN HM 0960051 TULIN TERRACE SUB UPPER TERRACE LOT 26	51900
17308027	COLUMBIA EQUIPMENT INC		1422 K ST	ANCHORAGE	AK	99501	T 6S R 13W SEC 7 SEWARD MERIDIAN HM 0960051 TULIN TERRACE SUB UPPER TERRACE LOT 27	48100
17308028	COLUMBIA EQUIPMENT INC		1422 K ST	ANCHORAGE	AK	99501	T 6S R 13W SEC 7 SEWARD MERIDIAN HM 0960051 TULIN TERRACE SUB UPPER TERRACE LOT 28	47900
17308029	COLUMBIA EQUIPMENT INC		1422 K ST	ANCHORAGE	AK	99501	T 6S R 13W SEC 7 SEWARD MERIDIAN HM 0960051 TULIN TERRACE SUB UPPER TERRACE LOT 29	47900
17308030	HALL QUALITY BUILDERS INC		PO BOX 2829	KENAI	AK	99611	T 6S R 13W SEC 7 SEWARD MERIDIAN HM 0960051 TULIN TERRACE SUB UPPER TERRACE LOT 30	54400
17308031	MCBRIDE JOHN WESLEY		PO BOX 2962	HOMER	AK	99603	T 6S R 13W SEC 8 SEWARD MERIDIAN HM 0960051 TULIN TERRACE SUB UPPER TERRACE LOT 31	259100

PARCEL ID	OWNER	ATTENTION	ADDRESS	CITY	STATE	ZIP CODE	LEGAL DESCRIPTION	ASSESSED VALUE
17308032	HALL QUALITY BUILDERS INC		PO BOX 2829	KENAI	AK	99611	T 6S R 13W SEC 8 SEWARD MERIDIAN HM 0960051 TULIN TERRACE SUB UPPER TERRACE LOT 32	50100
17308033	COLUMBIA EQUIPMENT INC		1422 K ST	ANCHORAGE	AK	99501	T 6S R 13W SEC 8 SEWARD MERIDIAN HM 0960051 TULIN TERRACE SUB UPPER TERRACE LOT 33	138000
17308034	HOMER CITY OF		491 E PIONEER AVE	HOMER	AK	99603	T 6S R 13W SEC 8 SEWARD MERIDIAN HM 0960051 TULIN TERRACE SUB UPPER TERRACE LOT 34	719800
17308035	GARRISON LESLIE		PO BOX 439060	SAN DIEGO	CA	92143	T 6S R 13W SEC 8 SEWARD MERIDIAN HM 0960051 TULIN TERRACE SUB UPPER TERRACE LOT 35	433400
17308035	PAGE LEE R		230 FIREWEED AVE	HOMER	AK	99603	T 6S R 13W SEC 8 SEWARD MERIDIAN HM 0960051 TULIN TERRACE SUB UPPER TERRACE LOT 35	433400
17308036	RASPBERRY LLC		3124 N 82ND ST	MESA	AZ	85207	T 6S R 13W SEC 8 SEWARD MERIDIAN HM 0960051 TULIN TERRACE SUB UPPER TERRACE LOT 36	120100
17308039	LITTLE JANE		217 SKYLINE DR	HOMER	AK	99603	T 6S R 13W SEC 8 SEWARD MERIDIAN HM 2001069 TULIN UPPER TERRACE NO 2 LOT 2-A	539600
17308040	JARRETT FAMILY LIVING TRUST		PO BOX 8338	SOUTH LAKE TAHOE	CA	96158	T 6S R 13W SEC 8 SEWARD MERIDIAN HM 2001069 TULIN UPPER TERRACE NO 2 LOT 1-A	105800
17308041	TULIN HELEN L		1422 K ST	ANCHORAGE	AK	99501	T 6S R 13W SEC 8 SEWARD MERIDIAN HM 2002003 TULIN TERRACE SUB WEST TERRACE UNIT 1 LOT 37	51000
17308042	TULIN HELEN L		1422 K ST	ANCHORAGE	AK	99501	T 6S R 13W SEC 8 SEWARD MERIDIAN HM 2002003 TULIN TERRACE SUB WEST TERRACE UNIT 1 LOT 38	51900
17309001	TULIN HELEN L		1422 K ST	ANCHORAGE	AK	99501	T 6S R 13W SEC 18 SEWARD MERIDIAN HM 2002003 TULIN TERRACE SUB WEST TERRACE UNIT 1 LOT 45	102700
17309002	TULIN HELEN L		1422 K ST	ANCHORAGE	AK	99501	T 6S R 13W SEC 18 SEWARD MERIDIAN HM 2002003 TULIN TERRACE SUB WEST TERRACE UNIT 1 LOT 44	114100
17309003	TULIN HELEN L		1422 K ST	ANCHORAGE	AK	99501	T 6S R 13W SEC 18 SEWARD MERIDIAN HM 2002003 TULIN TERRACE SUB WEST TERRACE UNIT 1 LOT 43	125400
17309004	TULIN HELEN L		1422 K ST	ANCHORAGE	AK	99501	T 6S R 13W SEC 18 SEWARD MERIDIAN HM 2002003 TULIN TERRACE SUB WEST TERRACE UNIT 1 LOT 42	131700
17309005	TULIN HELEN L		1422 K ST	ANCHORAGE	AK	99501	T 6S R 13W SEC 18 SEWARD MERIDIAN HM 2002003 TULIN TERRACE SUB WEST TERRACE UNIT 1 LOT 41	127600
17309006	TULIN HELEN L		1422 K ST	ANCHORAGE	AK	99501	T 6S R 13W SEC 18 SEWARD MERIDIAN HM 2002003 TULIN TERRACE SUB WEST TERRACE UNIT 1 LOT 40	121300
17309007	TULIN HELEN L		1422 K ST	ANCHORAGE	AK	99501	T 6S R 13W SEC 18 SEWARD MERIDIAN HM 2002003 TULIN TERRACE SUB WEST TERRACE UNIT 1 LOT 39	122000

PARCEL ID	OWNER	ATTENTION	ADDRESS	CITY	STATE	ZIP CODE	LEGAL DESCRIPTION	ASSESSED VALUE
17309008	TULIN HELEN L		1422 K ST	ANCHORAGE	AK	99501	T 6S R 13W SEC 18 SEWARD MERIDIAN HM 2002005 TULIN TERRACE SUB WEST TERRACE UNIT 3 LOT 87	93800
17309009	TULIN HELEN L		1422 K ST	ANCHORAGE	AK	99501	T 6S R 13W SEC 18 SEWARD MERIDIAN HM 2002003 TULIN TERRACE SUB WEST TERRACE UNIT 1 LOT 77	129100
17309010	TULIN HELEN L		1422 K ST	ANCHORAGE	AK	99501	T 6S R 13W SEC 18 SEWARD MERIDIAN HM 2002005 TULIN TERRACE SUB WEST TERRACE UNIT 3 LOT 76	115400
17309011	TULIN HELEN L		1422 K ST	ANCHORAGE	AK	99501	T 6S R 13W SEC 18 SEWARD MERIDIAN HM 2002005 TULIN TERRACE SUB WEST TERRACE UNIT 3 LOT 75	122800
17309012	TULIN HELEN L		1422 K ST	ANCHORAGE	AK	99501	T 6S R 13W SEC 18 SEWARD MERIDIAN HM 2002005 TULIN TERRACE SUB WEST TERRACE UNIT 3 LOT 74	132100
17309013	TULIN HELEN L		1422 K ST	ANCHORAGE	AK	99501	T 6S R 13W SEC 18 SEWARD MERIDIAN HM 2002005 TULIN TERRACE SUB WEST TERRACE UNIT 3 LOT 73	142700
17309014	TULIN HELEN L		1422 K ST	ANCHORAGE	AK	99501	T 6S R 13W SEC 18 SEWARD MERIDIAN HM 2002004 TULIN TERRACE SUB WEST TERRACE UNIT 2 LOT 72	142800
17309015	TULIN HELEN L		1422 K ST	ANCHORAGE	AK	99501	T 6S R 13W SEC 18 SEWARD MERIDIAN HM 2002004 TULIN TERRACE SUB WEST TERRACE UNIT 2 LOT 71	110700
17309016	TULIN HELEN L		1422 K ST	ANCHORAGE	AK	99501	T 6S R 13W SEC 18 SEWARD MERIDIAN HM 2002004 TULIN TERRACE SUB WEST TERRACE UNIT 2 LOT 69	99100
17309017	TULIN HELEN L		1422 K ST	ANCHORAGE	AK	99501	T 6S R 13W SEC 18 SEWARD MERIDIAN HM 2002004 TULIN TERRACE SUB WEST TERRACE UNIT 2 LOT 68	99100
17309018	TULIN HELEN L		1422 K ST	ANCHORAGE	AK	99501	T 6S R 13W SEC 18 SEWARD MERIDIAN HM 2002004 TULIN TERRACE SUB WEST TERRACE UNIT 2 LOT 67	117000
17309019	TULIN HELEN L		1422 K ST	ANCHORAGE	AK	99501	T 6S R 13W SEC 18 SEWARD MERIDIAN HM 2002004 TULIN TERRACE SUB WEST TERRACE UNIT 2 LOT 66	97600
17309020	TULIN HELEN L		1422 K ST	ANCHORAGE	AK	99501	T 6S R 13W SEC 18 SEWARD MERIDIAN HM 2002004 TULIN TERRACE SUB WEST TERRACE UNIT 2 LOT 65	97600
17309021	TULIN HELEN L		1422 K ST	ANCHORAGE	AK	99501	T 6S R 13W SEC 18 SEWARD MERIDIAN HM 2002004 TULIN TERRACE SUB WEST TERRACE UNIT 2 LOT 70	99100
17309022	TULIN HELEN L		1422 K ST	ANCHORAGE	AK	99501	T 6S R 13W SEC 18 SEWARD MERIDIAN HM 2002004 TULIN TERRACE SUB WEST TERRACE UNIT 2 LOT 64	97600
17309023	TULIN HELEN L		1422 K ST	ANCHORAGE	AK	99501	T 6S R 13W SEC 18 SEWARD MERIDIAN HM 2002004 TULIN TERRACE SUB WEST TERRACE UNIT 2 LOT 63	98000

PARCEL ID	OWNER	ATTENTION	ADDRESS	CITY	STATE	ZIP CODE	LEGAL DESCRIPTION	ASSESSED VALUE
17309024	TULIN HELEN L		1422 K ST	ANCHORAGE	AK	99501	T 6S R 13W SEC 18 SEWARD MERIDIAN HM 2002004 TULIN TERRACE SUB WEST TERRACE UNIT 2 LOT 62	98400
17309025	TULIN HELEN L		1422 K ST	ANCHORAGE	AK	99501	T 6S R 13W SEC 18 SEWARD MERIDIAN HM 2002004 TULIN TERRACE SUB WEST TERRACE UNIT 2 LOT 61	97600
17309026	TULIN HELEN L		1422 K ST	ANCHORAGE	AK	99501	T 6S R 13W SEC 18 SEWARD MERIDIAN HM 2002004 TULIN TERRACE SUB WEST TERRACE UNIT 2 LOT 60	99500
17309027	TULIN HELEN L		1422 K ST	ANCHORAGE	AK	99501	T 6S R 13W SEC 18 SEWARD MERIDIAN HM 2002004 TULIN TERRACE SUB WEST TERRACE UNIT 2 LOT 59	97600
17309028	TULIN HELEN L		1422 K ST	ANCHORAGE	AK	99501	T 6S R 13W SEC 18 SEWARD MERIDIAN HM 2002003 TULIN TERRACE SUB WEST TERRACE UNIT 1 LOT 46	102600
17309029	TULIN HELEN L		1422 K ST	ANCHORAGE	AK	99501	T 6S R 13W SEC 18 SEWARD MERIDIAN HM 2002003 TULIN TERRACE SUB WEST TERRACE UNIT 1 LOT 47	101500
17309030	TULIN HELEN L		1422 K ST	ANCHORAGE	AK	99501	T 6S R 13W SEC 18 SEWARD MERIDIAN HM 2002003 TULIN TERRACE SUB WEST TERRACE UNIT 1 LOT 48	115400
17309031	TULIN HELEN L		1422 K ST	ANCHORAGE	AK	99501	T 6S R 13W SEC 18 SEWARD MERIDIAN HM 2002003 TULIN TERRACE SUB WEST TERRACE UNIT 1 LOT 49	115500
17309032	RILEY BARBARA		48 EDGEWATER PL	PITTSBURG	CA	94565	T 6S R 13W SEC 18 SEWARD MERIDIAN HM 2002003 TULIN TERRACE SUB WEST TERRACE UNIT 1 LOT 50	113400
17309033	MARTIN JIM & GLORIA		3509 DAVI PL	ANTIOCH	CA	94509	T 6S R 13W SEC 18 SEWARD MERIDIAN HM 2002003 TULIN TERRACE SUB WEST TERRACE UNIT 1 LOT 51	113000
17309034	ANDERSON KENNETH D		2118 LORD BARANOF DR	ANCHORAGE	AK	99517	T 6S R 13W SEC 18 SEWARD MERIDIAN HM 2002003 TULIN TERRACE SUB WEST TERRACE UNIT 1 LOT 52	113300
17309035	PETERSEN JAMES H TRUST		PO BOX 58	HOMER	AK	99603	T 6S R 13W SEC 18 SEWARD MERIDIAN HM 2002003 TULIN TERRACE SUB WEST TERRACE UNIT 1 LOT 53	110800
17309036	TULIN HELEN L		1422 K ST	ANCHORAGE	AK	99501	T 6S R 13W SEC 18 SEWARD MERIDIAN HM 2002003 TULIN TERRACE SUB WEST TERRACE UNIT 1 LOT 54	115400
17309037	TULIN HELEN L		1422 K ST	ANCHORAGE	AK	99501	T 6S R 13W SEC 18 SEWARD MERIDIAN HM 2002003 TULIN TERRACE SUB WEST TERRACE UNIT 1 LOT 55	116300
17309038	TULIN HELEN L		1422 K ST	ANCHORAGE	AK	99501	T 6S R 13W SEC 18 SEWARD MERIDIAN HM 2002003 TULIN TERRACE SUB WEST TERRACE UNIT 1 LOT 56	115000
17309039	TULIN HELEN L		1422 K ST	ANCHORAGE	AK	99501	T 6S R 13W SEC 18 SEWARD MERIDIAN HM 2002003 TULIN TERRACE SUB WEST TERRACE UNIT 1 LOT 57	114600

PARCEL ID	OWNER	ATTENTION	ADDRESS	CITY	STATE	ZIP CODE	LEGAL DESCRIPTION	ASSESSED VALUE
17309040	TULIN HELEN L		1422 K ST	ANCHORAGE	AK	99501	T 6S R 13W SEC 18 SEWARD MERIDIAN HM 2002003 TULIN TERRACE SUB WEST TERRACE UNIT 1 LOT 58	114900
17309041	TULIN HELEN L		1422 K ST	ANCHORAGE	AK	99501	T 6S R 13W SEC 18 SEWARD MERIDIAN HM 2002005 TULIN TERRACE SUB WEST TERRACE UNIT 3 LOT 78	102600
17309042	TULIN HELEN L		1422 K ST	ANCHORAGE	AK	99501	T 6S R 13W SEC 18 SEWARD MERIDIAN HM 2002005 TULIN TERRACE SUB WEST TERRACE UNIT 3 LOT 79	101100
17309043	TULIN HELEN L		1422 K ST	ANCHORAGE	AK	99501	T 6S R 13W SEC 18 SEWARD MERIDIAN HM 2002005 TULIN TERRACE SUB WEST TERRACE UNIT 3 LOT 80	105900
17309044	TULIN HELEN L		1422 K ST	ANCHORAGE	AK	99501	T 6S R 13W SEC 18 SEWARD MERIDIAN HM 2002005 TULIN TERRACE SUB WEST TERRACE UNIT 3 LOT 81	99100
17309045	TULIN HELEN L		1422 K ST	ANCHORAGE	AK	99501	T 6S R 13W SEC 18 SEWARD MERIDIAN HM 2002005 TULIN TERRACE SUB WEST TERRACE UNIT 3 LOT 82	102600
17309046	TULIN HELEN L		1422 K ST	ANCHORAGE	AK	99501	T 6S R 13W SEC 18 SEWARD MERIDIAN HM 2002005 TULIN TERRACE SUB WEST TERRACE UNIT 3 LOT 83	102600
17309047	TULIN HELEN L		1422 K ST	ANCHORAGE	AK	99501	T 6S R 13W SEC 18 SEWARD MERIDIAN HM 2002005 TULIN TERRACE SUB WEST TERRACE UNIT 3 LOT 84	99100
17309048	SOBEY GLEN G & PAMELA S		PO BOX 3021	ANDERSON	AK	99744	T 6S R 13W SEC 18 SEWARD MERIDIAN HM 2002005 TULIN TERRACE SUB WEST TERRACE UNIT 3 LOT 85	99500
17309049	TULIN HELEN L		1422 K ST	ANCHORAGE	AK	99501	T 6S R 13W SEC 18 SEWARD MERIDIAN HM 2002005 TULIN TERRACE SUB WEST TERRACE UNIT 3 LOT 86	102100
17316002	BOUMAN JOHN & SHERRY		1101 ELKHORN DR	KINGSLAND	TX	78639	T 6S R 14W SEC 15 SEWARD MERIDIAN HM W1/2 NW1/4 SW1/4 NW1/4 LYING S OF THE STERLING HWY	26200
17316003	MOORE LLOYD		3900 STERLING HWY	HOMER	AK	99603	T 6S R 14W SEC 15 SEWARD MERIDIAN HM W1/2 NW1/4 SW1/4 NW1/4 LYING N OF THE STERLING HWY	371400
17316004	HILLSTRAND NANCY		PO BOX 7	HOMER	AK	99603	T 6S R 14W SEC 15 SEWARD MERIDIAN HM W1/2 SW1/4 SW1/4 NW1/4	1900
17316005	HICKSON NANCY	C/O HILLSTRAND NANCY	PO BOX 7	HOMER	AK	99603	T 6S R 14W SEC 15 SEWARD MERIDIAN HM E1/2 SW1/4 SW1/4 NW1/4 S OF THE STERLING HWY	46600
17316008	VAN PELT HOLLY S		PO BOX 3309	HOMER	AK	99603	T 6S R 14W SEC 15 SEWARD MERIDIAN HM W1/2 SE1/4 SE1/4 NW1/4 LYING S OF THE STERLING HWY	271500
17316009	SAYER PAUL & FRANCINE		PO BOX 10	HOMER	AK	99603	T 6S R 14W SEC 15 SEWARD MERIDIAN HM E1/2 SE1/4 SE1/4 NW1/4 EXCLUDING THE STERLING HWY ROW	60200

PARCEL ID	OWNER	ATTENTION	ADDRESS	CITY	STATE	ZIP CODE	LEGAL DESCRIPTION	ASSESSED VALUE
17316016	ROGERS LARENE		PO BOX 849	HOMER	AK	99603	T 6S R 14W SEC 15 SEWARD MERIDIAN HM PTN OF SE1/4 NE1/4 LYING NORTH OF STERLING HWY & NW OF ROGERS LOOP (FORMERLY OLD STERLING HWY)	55300
17316016	ROGERS LAWRENCE		PO BOX 849	HOMER	AK	99603	T 6S R 14W SEC 15 SEWARD MERIDIAN HM PTN OF SE1/4 NE1/4 LYING NORTH OF STERLING HWY & NW OF ROGERS LOOP (FORMERLY OLD STERLING HWY)	55300
17316020	ROGERS LAWRENCE		PO BOX 849	HOMER	AK	99603	T 6S R 14W SEC 15 SEWARD MERIDIAN HM PTN OF SE1/4 NE1/4 LYING NE OF STERLING HWY & SOUTH OF ROGERS LOOP (FORMERLY OLD STERLING HWY)	165500
17316020	ROGERS LARENE		PO BOX 849	HOMER	AK	99603	T 6S R 14W SEC 15 SEWARD MERIDIAN HM PTN OF SE1/4 NE1/4 LYING NE OF STERLING HWY & SOUTH OF ROGERS LOOP (FORMERLY OLD STERLING HWY)	165500
17316023	ROGERS LARENE		PO BOX 849	HOMER	AK	99603	T 6S R 14W SEC 14 SEWARD MERIDIAN HM PTN OF SW1/4 NW1/4 LYING NORTH OF ROGERS LOOP (FORMERLY OLD STERLING HWY)	74800
17316023	ROGERS LAWRENCE		PO BOX 849	HOMER	AK	99603	T 6S R 14W SEC 14 SEWARD MERIDIAN HM PTN OF SW1/4 NW1/4 LYING NORTH OF ROGERS LOOP (FORMERLY OLD STERLING HWY)	74800
17316024	ROGERS LARENE		PO BOX 849	HOMER	AK	99603	T 6S R 14W SEC 14 SEWARD MERIDIAN HM PTN OF SW1/4 NW1/4 LYING SOUTH OF ROGERS LOOP (FORMERLY OLD STERLING HWY)	83700
17316024	ROGERS LAWRENCE		PO BOX 849	HOMER	AK	99603	T 6S R 14W SEC 14 SEWARD MERIDIAN HM PTN OF SW1/4 NW1/4 LYING SOUTH OF ROGERS LOOP (FORMERLY OLD STERLING HWY)	83700
17316035	ALASKA STATE D O T & P F		PO BOX 196900	ANCHORAGE	AK	99519	T 6S R 14W SEC 15 SEWARD MERIDIAN HM E1/2 NE1/4 SE1/4 NW1/4	342200
17316036	LEIB MICHAEL T & DEBORAH E		PO BOX 223	HOMER	AK	99603	T 6S R 14W SEC 15 SEWARD MERIDIAN HM PTN OF SE1/4 NE1/4 BEGIN @ 1/4 CORNER OF SECS 14 & 15; TH N89 DEG 57'W 638.6 FT TO W ROW OF STERLING HWY & POB; TH N42 DEG 07'W 268.4 FT TO CORNER 2; TH N47 DEG 53'E 32 FT TO CORNER 3 @BEGINNING OF A CURVE, CTR O	176300
17316037	NEGRO NEST HOLDING COMPANY LLC		PO BOX 5518	SPRINGFIELD	IL	62705	T 6S R 14W SEC 15 SEWARD MERIDIAN HM E1/2 NW1/4 SW1/4 NW1/4 N OF THE STERLING HWY	43500
17316038	STANISLAW DANIEL J		PO BOX 251	HOMER	AK	99603	T 6S R 14W SEC 15 SEWARD MERIDIAN HM W1/2 NE1/4 SW1/4 NW1/4	246300
17316038	STANISLAW KASANDRA C		PO BOX 251	HOMER	AK	99603	T 6S R 14W SEC 15 SEWARD MERIDIAN HM W1/2 NE1/4 SW1/4 NW1/4	246300
17316045	KENAI PENINSULA BOROUGH		144 N BINKLEY ST	SOLDOTNA	AK	99669	T 6S R 14W SEC 15 SEWARD MERIDIAN HM SW1/4 SE1/4 NW1/4 & SE1/4 SW1/4 NW1/4 N OF STERLING HWY	25000
17316059	VAN PELT HOLLY S		PO BOX 3309	HOMER	AK	99603	T 6S R 14W SEC 15 SEWARD MERIDIAN HM 2007019 BOUMAN'S BLUFF AMENDED LOT 1	74100
17316062	KENAI PENINSULA HOUSING INITIATIVES INC		3751 STERLING HWY	HOMER	AK	99603	T 6S R 14W SEC 15 SEWARD MERIDIAN HM 2007019 BOUMAN'S BLUFF AMENDED LOT 4	346300

PARCEL ID	OWNER	ATTENTION	ADDRESS	CITY	STATE	ZIP CODE	LEGAL DESCRIPTION	ASSESSED VALUE
17316063	BAYCREST DEVELOPMENT LLC		3685 STERLING HWY	HOMER	AK	99603	T 6S R 14W SEC 15 SEWARD MERIDIAN HM 2011013 BOUMAN'S BLUFF 2010 REPLAT LOT 2A	430300
17316064	BOUMAN JOHN WILLIAM II		3685 STERLING HWY	HOMER	AK	99603	T 6S R 14W SEC 15 SEWARD MERIDIAN HM 2011013 BOUMAN'S BLUFF 2010 REPLAT LOT 2B	217800
17316065	BAYCREST DEVELOPMENT LLC		3685 STERLING HWY	HOMER	AK	99603	T 6S R 14W SEC 15 SEWARD MERIDIAN HM 2011013 BOUMAN'S BLUFF 2010 REPLAT LOT 3A	105300
17316067	EVANS JOAN G		168 W DANVIEW AVE	HOMER	AK	99603	T 06S R 14W SEC 15 SEWARD MERIDIAN HM 2011022 BISHOP SURVEY J G EVANS ADDN LOT 1 S PRTN IN HOMER CITY LIMITS	21200
17316069	FRALEY JACOB		PO BOX 2641	HOMER	AK	99603	T 06S R 14W SEC 15 SEWARD MERIDIAN HM 2011022 BISHOP SURVEY J G EVANS ADDN LOT 2 PRTN S IN HOMER CITY LIMITS	21500
17316069	QUINLAN CASSY		PO BOX 2641	HOMER	AK	99603	T 06S R 14W SEC 15 SEWARD MERIDIAN HM 2011022 BISHOP SURVEY J G EVANS ADDN LOT 2 PRTN S IN HOMER CITY LIMITS	21500
17316071	EVANS JOAN G		168 W DANVIEW AVE	HOMER	AK	99603	T 06S R 14W SEC 15 SEWARD MERIDIAN HM 2011022 BISHOP SURVEY J G EVANS ADDN LOT 3 PRNT S IN HOMER CITY LIMITS	96500
17324008	TERRA BELLA PROPERTIES LLC		2274 ARCADIA DR	ANCHORAGE	AK	99517	T 6S R 13W SEC 18 SEWARD MERIDIAN HM SW1/4 SE1/4 NW1/4	57500
17324013	MILLS EDWARD CARROLL		289 JENNY WAY # A	HOMER	AK	99603	T 6S R 13W SEC 18 SEWARD MERIDIAN HM 0760063 KATCHEVIEW FOREST SUB LOT 7 BLK 1	27400
17324014	LOTSCHER NIKLAUS G		PO BOX 1741	HOMER	AK	99603	T 6S R 13W SEC 18 SEWARD MERIDIAN HM 0760063 KATCHEVIEW FOREST SUB LOT 6 BLK 1	56100
17324015	LOTSCHER NIKLAUS G		PO BOX 1741	HOMER	AK	99603	T 6S R 13W SEC 18 SEWARD MERIDIAN HM 0760063 KATCHEVIEW FOREST SUB LOT 5 BLK 1	156900
17324016	BEMOWSKI JOHN M & CHERYL A		PO BOX 2752	HOMER	AK	99603	T 6S R 13W SEC 18 SEWARD MERIDIAN HM 0760063 KATCHEVIEW FOREST SUB LOT 4 BLK 1	233100
17324017	STADING EDWARD J & ROBANNE R		PO BOX 1129	HOMER	AK	99603	T 6S R 13W SEC 18 SEWARD MERIDIAN HM 0760063 KATCHEVIEW FOREST SUB LOT 3 BLK 1	263700
17324018	DELOACH DARREN L & JEANNE S		PO BOX 2278	HOMER	AK	99603	T 6S R 13W SEC 18 SEWARD MERIDIAN HM 0760063 KATCHEVIEW FOREST SUB LOT 2 BLK 1	195600
17324019	ANDERSON GREGORY & ELIZABETH E		PO BOX 1279	STERLING	AK	99672	T 6S R 13W SEC 18 SEWARD MERIDIAN HM 0760063 KATCHEVIEW FOREST SUB LOT 1 BLK 1	25900
17324020	SMITH KIM R		PO BOX 3235	HOMER	AK	99603	T 6S R 13W SEC 18 SEWARD MERIDIAN HM 0790047 KATCHEVIEW FOREST SUB PART 2 AMENDED LOT 8 BLK 1	237200
17324020	SMITH STEPHEN C		PO BOX 3235	HOMER	AK	99603	T 6S R 13W SEC 18 SEWARD MERIDIAN HM 0790047 KATCHEVIEW FOREST SUB PART 2 AMENDED LOT 8 BLK 1	237200
17324021	PARKE KATHERYN		PO BOX 3550	HOMER	AK	99603	T 6S R 13W SEC 18 SEWARD MERIDIAN HM 0790047 KATCHEVIEW FOREST SUB PART 2 AMENDED LOT 13 BLK 1	53600
17324021	PARKE JESSE		PO BOX 3550	HOMER	AK	99603	T 6S R 13W SEC 18 SEWARD MERIDIAN HM 0790047 KATCHEVIEW FOREST SUB PART 2 AMENDED LOT 13 BLK 1	53600
17324022	ZIMMERMAN STEVEN K		PO BOX 1291	HOMER	AK	99603	T 6S R 13W SEC 18 SEWARD MERIDIAN HM 0790047 KATCHEVIEW FOREST SUB PART 2 AMENDED LOT 14 BLK 1	63100

PARCEL ID	OWNER	ATTENTION	ADDRESS	CITY	STATE	ZIP CODE	LEGAL DESCRIPTION	ASSESSED VALUE
17324023	KALLENBERG ARRON ANDERSEN		529 50TH AVE REAR APTA	LONG ISLAND CITY	NY	11101	T 6S R 13W SEC 18 SEWARD MERIDIAN HM 0790047 KATCHEVIEW FOREST SUB PART 2 AMENDED LOT 12 BLK 1	29900
17324024	LOTSCHER NIKLAUS G		PO BOX 1741	HOMER	AK	99603	T 6S R 13W SEC 18 SEWARD MERIDIAN HM 0790047 KATCHEVIEW FOREST SUB PART 2 AMENDED LOT 11 BLK 1	37800
17324025	HARNESS BENJAMIN		PO BOX 1096	HOMER	AK	99603	T 6S R 13W SEC 18 SEWARD MERIDIAN HM 0790047 KATCHEVIEW FOREST SUB PART 2 AMENDED LOT 10 BLK 1	31400
17324025	HARNESS MERCEDES		PO BOX 1096	HOMER	AK	99603	T 6S R 13W SEC 18 SEWARD MERIDIAN HM 0790047 KATCHEVIEW FOREST SUB PART 2 AMENDED LOT 10 BLK 1	31400
17324026	HARNESS BEN		PO BOX 1096	HOMER	AK	99603	T 6S R 13W SEC 18 SEWARD MERIDIAN HM 0790047 KATCHEVIEW FOREST SUB PART 2 AMENDED LOT 9 BLK 1	309400
17324026	HARNESS MERCEDES		PO BOX 1096	HOMER	AK	99603	T 6S R 13W SEC 18 SEWARD MERIDIAN HM 0790047 KATCHEVIEW FOREST SUB PART 2 AMENDED LOT 9 BLK 1	309400
17324027	REYES DANIEL R & HENNICK ALICE N		PO BOX 3595	HOMER	AK	99603	T 6S R 13W SEC 18 SEWARD MERIDIAN HM 0790047 KATCHEVIEW FOREST SUB PART 2 AMENDED LOT 6 BLK 2	136500
17324030	TOMLINSON RUSSELL D		PO BOX 1610	HOMER	AK	99603	T 6S R 13W SEC 18 SEWARD MERIDIAN HM 0790047 KATCHEVIEW FOREST SUB PART 2 AMENDED LOT 3 BLK 2	29200
17324031	FARNEN NATHAN		7128 BEARFOOT DR APT 5	ANCHORAGE	AK	99502	T 6S R 13W SEC 18 SEWARD MERIDIAN HM 0790047 KATCHEVIEW FOREST SUB PART 2 AMENDED LOT 2 BLK 2	28300
17324032	FARNEN NATHAN W		7128 BEARFOOT DR APT 5	ANCHORAGE	AK	99502	T 6S R 13W SEC 18 SEWARD MERIDIAN HM 0790047 KATCHEVIEW FOREST SUB PART 2 AMENDED LOT 1 BLK 2	29900
17324092	CROWLEY KATHRYN P		PO BOX 2862	HOMER	AK	99603	T 6S R 13W SEC 18 SEWARD MERIDIAN HM 0900054 KATCHEVIEW FOREST SUB NO 3 LOT 5A BLOCK 2	164700
17324093	CROWLEY KATHRYN P		PO BOX 2862	HOMER	AK	99603	T 6S R 13W SEC 18 SEWARD MERIDIAN HM 0900054 KATCHEVIEW FOREST SUB NO 3 LOT 5B BLOCK 2	37600
17324094	ALSTON DENNIS L		PO BOX 2357	HOMER	AK	99603	T 6S R 13W SEC 18 SEWARD MERIDIAN HM 0900054 KATCHEVIEW FOREST SUB NO 3 LOT 4A BLOCK 2	208400
17324094	ALSTON HOLLY INGA		PO BOX 2357	HOMER	AK	99603	T 6S R 13W SEC 18 SEWARD MERIDIAN HM 0900054 KATCHEVIEW FOREST SUB NO 3 LOT 4A BLOCK 2	208400
17324095	DAY KENNETH D & CHRISTINE M		PO BOX 635	HOMER	AK	99603	T 6S R 13W SEC 18 SEWARD MERIDIAN HM 0900054 KATCHEVIEW FOREST SUB NO 3 LOT 4B BLOCK 2	80700
17324096	TERRA BELLA PROPERTIES LLC		2274 ARCADIA DR	ANCHORAGE	AK	99517	T 6S R 13W SEC 18 SEWARD MERIDIAN HM 0940057 FOSS ACRES SUB TRACT B	58800
17324097	TERRA BELLA PROPERTIES LLC		2274 ARCADIA DR	ANCHORAGE	AK	99517	T 6S R 13W SEC 18 SEWARD MERIDIAN HM 0940057 FOSS ACRES SUB TRACT A	59100

PARCEL ID	OWNER	ATTENTION	ADDRESS	CITY	STATE	ZIP CODE	LEGAL DESCRIPTION	ASSESSED VALUE
17324098	ANDERSSON OLE & HANDY JANE		33030 SKYLINE DR	SOLDOTNA	AK	99669	T 6S R 13W SEC 18 SEWARD MERIDIAN HM 0940057 FOSS ACRES SUB TRACT C	40500
17324102	EARLS JOHN J & JO A		950 WESTWOOD AVE	HOMER	AK	99603	T 6S R 13W SEC 7 SEWARD MERIDIAN HM 0860023 WESTWOOD ESTATES SUB AMENDED LOT 2	32100
17324103	EARLS JOHN J & JO A		950 WESTWOOD AVE	HOMER	AK	99603	T 6S R 13W SEC 7 SEWARD MERIDIAN HM 0860023 WESTWOOD ESTATES SUB AMENDED LOT 3	31700
17324104	EARLS JOHN J & JO A		950 WESTWOOD AVE	HOMER	AK	99603	T 6S R 13W SEC 7 SEWARD MERIDIAN HM 0860023 WESTWOOD ESTATES SUB AMENDED LOT 4	300000
17324105	FARREN GEORGE & CAROLYN		PO BOX 326	HOMER	AK	99603	T 6S R 13W SEC 18 SEWARD MERIDIAN HM 0860023 WESTWOOD ESTATES SUB AMENDED LOT 5	179700
17324106	MUELLER DARCY S		PO BOX 2006	HOMER	AK	99603	T 6S R 13W SEC 18 SEWARD MERIDIAN HM 0860023 WESTWOOD ESTATES SUB AMENDED LOT 6	147800
17324107	WILLIAMS JEFFREY C		PO BOX 1268	HOMER	AK	99603	T 6S R 13W SEC 18 SEWARD MERIDIAN HM 0860023 WESTWOOD ESTATES SUB AMENDED LOT 7	256400
17324108	GUGEL BETTY M		22730 SENECA CIR	CHUGIAK	AK	99567	T 6S R 13W SEC 18 SEWARD MERIDIAN HM 0860023 WESTWOOD ESTATES SUB AMENDED LOT 8	26000
17324109	BUCKWALTER DANIEL E & HELEN		PO BOX 4324	HOMER	AK	99603	T 6S R 13W SEC 18 SEWARD MERIDIAN HM 0860023 WESTWOOD ESTATES SUB AMENDED LOT 9	292600
17324110	BUCKWALTER DANIEL E & HELEN F		PO BOX 4324	HOMER	AK	99603	T 6S R 13W SEC 18 SEWARD MERIDIAN HM 0860023 WESTWOOD ESTATES SUB AMENDED LOT 10	26000
17324111	BUCKWALTER DANIEL E & HELEN F		PO BOX 4324	HOMER	AK	99603	T 6S R 13W SEC 18 SEWARD MERIDIAN HM 0860023 WESTWOOD ESTATES SUB AMENDED LOT 11	26000
17324112	MILLER RICHARD K & JENNIFER L		PO BOX 3841	SOLDOTNA	AK	99669	T 6S R 13W SEC 18 SEWARD MERIDIAN HM 0860023 WESTWOOD ESTATES SUB AMENDED LOT 12	13500
17324113	BAXTER LARRY		PO BOX 887	HOMER	AK	99603	T 6S R 13W SEC 18 SEWARD MERIDIAN HM 0860023 WESTWOOD ESTATES SUB AMENDED LOT 13	281900
17324113	BAXTER TAMMARON		PO BOX 887	HOMER	AK	99603	T 6S R 13W SEC 18 SEWARD MERIDIAN HM 0860023 WESTWOOD ESTATES SUB AMENDED LOT 13	281900
17324114	LUCHACO SCOTT A & MARIE B		PO BOX 3615	HOMER	AK	99603	T 6S R 13W SEC 18 SEWARD MERIDIAN HM 0860023 WESTWOOD ESTATES SUB AMENDED LOT 14	277000
17324115	WHITE NANCY M		655 WHISPERING MEADOWS AVE	HOMER	AK	99603	T 6S R 13W SEC 18 SEWARD MERIDIAN HM 0860023 WESTWOOD ESTATES SUB AMENDED LOT 15	214900

PARCEL ID	OWNER	ATTENTION	ADDRESS	CITY	STATE	ZIP CODE	LEGAL DESCRIPTION	ASSESSED VALUE
17324115	WHITE TIMOTHY S		655 WHISPERING MEADOWS AVE	HOMER	AK	99603	T 6S R 13W SEC 18 SEWARD MERIDIAN HM 0860023 WESTWOOD ESTATES SUB AMENDED LOT 15	214900
17324116	RYKACZEWSKI STEVEN M REVOC TRS & RYKACZEWSKI CHERYL M REVOC TRS		4875 ROSEWOOD CT	HOMER	AK	99603	T 6S R 13W SEC 18 SEWARD MERIDIAN HM 0860023 WESTWOOD ESTATES SUB AMENDED LOT 16	342300
17324117	OLSON ALAN M & TASHAWNA L		PO BOX 2914	HOMER	AK	99603	T 6S R 13W SEC 18 SEWARD MERIDIAN HM 0860023 WESTWOOD ESTATES SUB AMENDED LOT 17	246200
17324119	SEIMS GARY A & DEBORAH		PO BOX 4213	HOMER	AK	99603	T 6S R 13W SEC 18 SEWARD MERIDIAN HM 0860023 WESTWOOD ESTATES SUB AMENDED LOT 19	254600
17324120	MAYFORTH ROBERT J & CHARLOTTE J		4830 ROSEWOOD CT	HOMER	AK	99603	T 6S R 13W SEC 18 SEWARD MERIDIAN HM 0860023 WESTWOOD ESTATES SUB AMENDED LOT 53	241900
17324121	SHARP D JEFF & KIM		PO BOX 3137	HOMER	AK	99603	T 6S R 13W SEC 18 SEWARD MERIDIAN HM 0860023 WESTWOOD ESTATES SUB AMENDED LOT 20	303900
17324122	TREESH MICHAEL S		PO BOX 3491	HOMER	AK	99603	T 6S R 13W SEC 18 SEWARD MERIDIAN HM 0860104 WESTWOOD ESTATES SUB NO 3 LOT 21-A	100600
17324123	RICH VICTORIA G		355 WHISPERING MEADOWS AVE	HOMER	AK	99603	T 6S R 13W SEC 18 SEWARD MERIDIAN HM 0860104 WESTWOOD ESTATES SUB NO 3 LOT 21-B	329200
17324124	REGAN JOHN & JANE LIVING TRUST		PO BOX 3310	HOMER	AK	99603	T 6S R 13W SEC 18 SEWARD MERIDIAN HM 0860104 WESTWOOD ESTATES SUB NO 3 LOT 22-A	509400
17324125	MURPHY REX BYRD		PO BOX 3309	HOMER	AK	99603	T 6S R 13W SEC 18 SEWARD MERIDIAN HM 0860104 WESTWOOD ESTATES SUB NO 3 LOT 22-B	320700
17324126	BONDIOLI JOHN EDWARD & DONNA C AMD RESTATED REVOCABLE TRUST		PO BOX 66	HOMER	AK	99603	T 6S R 13W SEC 18 SEWARD MERIDIAN HM 0860104 WESTWOOD ESTATES SUB NO 3 LOT 25-B	437700
17324127	HABER STEVE N		PO BOX 2429	HOMER	AK	99603	T 6S R 13W SEC 18 SEWARD MERIDIAN HM 0860023 WESTWOOD ESTATES SUB AMENDED LOT 52	680400
17324127	HABER STEVE N		PO BOX 2429	HOMER	AK	99603	T 6S R 13W SEC 18 SEWARD MERIDIAN HM 0860023 WESTWOOD ESTATES SUB AMENDED LOT 52	680400
17324127	HABER STEVE N		PO BOX 2429	HOMER	AK	99603	T 6S R 13W SEC 18 SEWARD MERIDIAN HM 0860023 WESTWOOD ESTATES SUB AMENDED LOT 52	680400
17324128	HABER STEVE N		PO BOX 2429	HOMER	AK	99603	T 6S R 13W SEC 18 SEWARD MERIDIAN HM 0860023 WESTWOOD ESTATES SUB AMENDED LOT 48	170300
17324129	WEBB DAVID A		40762 CHINA POOT ST	HOMER	AK	99603	T 6S R 13W SEC 18 SEWARD MERIDIAN HM 0860023 WESTWOOD ESTATES SUB AMENDED LOT 45	55700

PARCEL ID	OWNER	ATTENTION	ADDRESS	CITY	STATE	ZIP CODE	LEGAL DESCRIPTION	ASSESSED VALUE
17324130	WEBB ESTHER L		370 CRESTWOOD CIR	HOMER	AK	99603	T 6S R 13W SEC 18 SEWARD MERIDIAN HM 0860023 WESTWOOD ESTATES SUB AMENDED LOT 49	189900
17324131	CAFFEE-DELAPP CLAUDIA J		PO BOX 846	HOMER	AK	99603	T 6S R 13W SEC 18 SEWARD MERIDIAN HM 0860023 WESTWOOD ESTATES SUB AMENDED LOT 50	279600
17324132	TABACK-HLEBECHUK SIMYRA		PO BOX 2904	HOMER	AK	99603	T 6S R 13W SEC 18 SEWARD MERIDIAN HM 0860104 WESTWOOD ESTATES SUB NO 3 LOT 51-A	421000
17324132	HLEBECHUK CLINTON W		PO BOX 2904	HOMER	AK	99603	T 6S R 13W SEC 18 SEWARD MERIDIAN HM 0860104 WESTWOOD ESTATES SUB NO 3 LOT 51-A	421000
17324133	HAYS BRENDA		PO BOX 1828	HOMER	AK	99603	T 6S R 13W SEC 18 SEWARD MERIDIAN HM 0860104 WESTWOOD ESTATES SUB NO 3 LOT 25-A	416200
17324134	HAYS BRENDA		PO BOX 1828	HOMER	AK	99603	T 6S R 13W SEC 18 SEWARD MERIDIAN HM 0860023 WESTWOOD ESTATES SUB AMENDED LOT 26	25300
17324135	MANDZIK GARY P		PO BOX 2529	HOMER	AK	99603	T 6S R 13W SEC 18 SEWARD MERIDIAN HM 0860023 WESTWOOD ESTATES SUB AMENDED LOT 27	169000
17324136	HEADINGS WILLIAM E & MARY BARBARA		1355 LOMBARD CHUCKERY RD	PLAIN CITY	OH	43064	T 6S R 13W SEC 18 SEWARD MERIDIAN HM 0860023 WESTWOOD ESTATES SUB AMENDED LOT 28	25300
17324137	PELKEY VERNON R		41190 KAY CT	HOMER	AK	99603	T 6S R 13W SEC 18 SEWARD MERIDIAN HM 0860023 WESTWOOD ESTATES SUB AMENDED LOT 29	172100
17324138	MCBURNEY MARY		PO BOX 2401	HOMER	AK	99603	T 6S R 13W SEC 18 SEWARD MERIDIAN HM 0860023 WESTWOOD ESTATES SUB AMENDED LOT 30	185300
17324138	WREDE WALT		PO BOX 2401	HOMER	AK	99603	T 6S R 13W SEC 18 SEWARD MERIDIAN HM 0860023 WESTWOOD ESTATES SUB AMENDED LOT 30	185300
17324139	HUTCHISON EMILY MARIE		PO BOX 1362	HOMER	AK	99603	T 6S R 13W SEC 18 SEWARD MERIDIAN HM 0860023 WESTWOOD ESTATES SUB AMENDED LOT 31	158000
17324140	GLASPELL KIMBERLY A & VELSKO ANDREW R		PO BOX 2936	HOMER	AK	99603	T 6S R 13W SEC 18 SEWARD MERIDIAN HM 0860023 WESTWOOD ESTATES SUB AMENDED LOT 44	176100
17324141	ABER SHEILA		PO BOX 3333	HOMER	AK	99603	T 6S R 13W SEC 18 SEWARD MERIDIAN HM 0860023 WESTWOOD ESTATES SUB AMENDED LOT 32	238100
17324142	FARREN DANIEL & BRENDA		4970 TUNDRA ROSE RD	HOMER	AK	99603	T 6S R 13W SEC 18 SEWARD MERIDIAN HM 0860023 WESTWOOD ESTATES SUB AMENDED LOT 33	106600
17324143	FARREN DANIEL & BRENDA		4970 TUNDRA ROSE RD	HOMER	AK	99603	T 6S R 13W SEC 18 SEWARD MERIDIAN HM 0860023 WESTWOOD ESTATES SUB AMENDED LOT 34	25200

PARCEL ID	OWNER	ATTENTION	ADDRESS	CITY	STATE	ZIP CODE	LEGAL DESCRIPTION	ASSESSED VALUE
17324144	FARREN DANIEL & BRENDA		4970 TUNDRA ROSE RD	HOMER	AK	99603	T 6S R 13W SEC 18 SEWARD MERIDIAN HM 0860023 WESTWOOD ESTATES SUB AMENDED LOT 35	25200
17324145	FARREN DANIEL & BRENDA		4970 TUNDRA ROSE RD	HOMER	AK	99603	T 6S R 13W SEC 18 SEWARD MERIDIAN HM 0860023 WESTWOOD ESTATES SUB AMENDED LOT 36	11700
17324146	BOX ANGELA M		PO BOX 1439	HOMER	AK	99603	T 6S R 13W SEC 18 SEWARD MERIDIAN HM 0860023 WESTWOOD ESTATES SUB AMENDED LOT 37	153800
17324146	BOX TONY J		PO BOX 1439	HOMER	AK	99603	T 6S R 13W SEC 18 SEWARD MERIDIAN HM 0860023 WESTWOOD ESTATES SUB AMENDED LOT 37	153800
17324147	BEACH MICHAEL F & DENISE C		PO BOX 3302	HOMER	AK	99603	T 6S R 13W SEC 18 SEWARD MERIDIAN HM 0860023 WESTWOOD ESTATES SUB AMENDED LOT 38	200800
17324148	BOONE DANIEL L & PATRICIA		PO BOX 1783	HOMER	AK	99603	T 6S R 13W SEC 18 SEWARD MERIDIAN HM 0860023 WESTWOOD ESTATES SUB AMENDED LOT 39	188000
17324149	HEILIG TERESA M		PO BOX 1182	HOMER	AK	99603	T 6S R 13W SEC 18 SEWARD MERIDIAN HM 0860023 WESTWOOD ESTATES SUB AMENDED LOT 40	345800
17324150	ROMANKO ROBERT M & BRENDA L		570 WHISPERING MEADOWS AVE	HOMER	AK	99603	T 6S R 13W SEC 18 SEWARD MERIDIAN HM 0860023 WESTWOOD ESTATES SUB AMENDED LOT 41	289000
17324151	SEIMS GARY A & DEBBIE		PO BOX 4213	HOMER	AK	99603	T 6S R 13W SEC 18 SEWARD MERIDIAN HM 0860023 WESTWOOD ESTATES SUB AMENDED LOT 42	29800
17324152	MORRISON GERALD R & TORRIE ANN		PO BOX 1754	HOMER	AK	99603	T 6S R 13W SEC 18 SEWARD MERIDIAN HM 0980017 WESTWOOD ESTATES NO 2 REPLAT LOT 46-B	400600
17324153	FRANZ CHARLES C		PO BOX 2435	HOMER	AK	99603	T 6S R 13W SEC 18 SEWARD MERIDIAN HM 0980017 WESTWOOD ESTATES NO 2 REPLAT LOT 47-B	248700
17324154	FASOLO PAUL & LAURIE		1405 SW 25TH AVE	BOYNTON BEACH	FL	33426	T 6S R 13W SEC 18 SEWARD MERIDIAN HM 0980040 WINTERGREEN LOT 1	29300
17324155	PETTERSEN WILLIAM G & BONNIE S		900 GOLDBERRY CT	HOMER	AK	99603	T 6S R 13W SEC 18 SEWARD MERIDIAN HM 0980040 WINTERGREEN LOT 2	84100
17324156	ZIELINSKI RICHARD E & JENNIFER L		PO BOX 402	HOMER	AK	99603	T 6S R 13W SEC 18 SEWARD MERIDIAN HM 0980040 WINTERGREEN LOT 3	229400
17324157	FORQUER PATRICIA & RAMIREZ NOE G		825 GOLDBERRY CT	HOMER	AK	99603	T 6S R 13W SEC 18 SEWARD MERIDIAN HM 0980040 WINTERGREEN LOT 4	184600
17324160	MALTZ KEVIN SCOTT & DONNA ANN		PO BOX 940	HOMER	AK	99603	T 6S R 13W SEC 18 SEWARD MERIDIAN HM 2001011 WESTWOOD ESTATES SUB REPLAT LOT 18 LOT 18-A	378700
17324161	OLSON ALAN M		PO BOX 2914	HOMER	AK	99603	T 6S R 13W SEC 18 SEWARD MERIDIAN HM 2001011 WESTWOOD ESTATES SUB REPLAT LOT 18 LOT 18-B	50000

PARCEL ID	OWNER	ATTENTION	ADDRESS	CITY	STATE	ZIP CODE	LEGAL DESCRIPTION	ASSESSED VALUE
17324161	OLSON TASHAWNA LILLIAN		PO BOX 2914	HOMER	AK	99603	T 6S R 13W SEC 18 SEWARD MERIDIAN HM 2001011 WESTWOOD ESTATES SUB REPLAT LOT 18 LOT 18-B	50000
17324162	CABANA JEREMY S		105 SKYLINE DR	HOMER	AK	99603	T 6S R 13W SEC 7 SEWARD MERIDIAN HM 2005053 WESTWOOD ESTATES SUB LOT 1 REPLAT LOT 1A	245600
17324163	HECKERT LAURA		109 SKYLINE DR	HOMER	AK	99603	T 6S R 13W SEC 7 SEWARD MERIDIAN HM 2005053 WESTWOOD ESTATES SUB LOT 1 REPLAT LOT 1B	197500
17324164	TREESH MICHAEL S		PO BOX 3491	HOMER	AK	99603	T 6S R 13W SEC 18 SEWARD SW HM 2006064 WINTERGREEN SUB LOT 5 REPLAT LOT 5-A	37400
17324165	DUPREE BONNIE		841 GOLDBERRY CT	HOMER	AK	99603	T 6S R 13W SEC 18 SEWARD SW HM 2006064 WINTERGREEN SUB LOT 5 REPLAT LOT 5-B	52900
17324165	KILCHER ATZ		841 GOLDBERRY CT	HOMER	AK	99603	T 6S R 13W SEC 18 SEWARD SW HM 2006064 WINTERGREEN SUB LOT 5 REPLAT LOT 5-B	52900
17324166	LARIMER KATHY A		PO BOX 581	HOMER	AK	99603	T 6S R 13W SEC 18 SEWARD MERIDIAN HM 2006088 WINTERGREEN SUB 2006 REPLAT LOT 6-A	33200
17324167	LARIMER KATHY A		PO BOX 581	HOMER	AK	99603	T 6S R 13W SEC 18 SEWARD MERIDIAN HM 2006088 WINTERGREEN SUB 2006 REPLAT LOT 6-B	34500
17348001	FONKERT JEDD S		PO BOX 3519	HOMER	AK	99603	T 6S R 14W SEC 13 SEWARD MERIDIAN HM 0750011 WEST HILL SUB LOT 7 BLK 2	171300
17348004	ROGERS KENNETH PATRICK PAUL		1060 JEFFERY AVE	HOMER	AK	99603	T 6S R 14W SEC 13 SEWARD MERIDIAN HM 0750011 WEST HILL SUB LOT 1 BLK 2	130400
17348004	ROGERS GUYLINE MCCLEERY		1060 JEFFERY AVE	HOMER	AK	99603	T 6S R 14W SEC 13 SEWARD MERIDIAN HM 0750011 WEST HILL SUB LOT 1 BLK 2	130400
17348005	HILLSTRAND NANCY		PO BOX 7	HOMER	AK	99603	T 6S R 14W SEC 13 SEWARD MERIDIAN HM 0750011 WEST HILL SUB LOT 2 BLK 2	39600
17348006	BURNS MARGARET		PO BOX 1451	HOMER	AK	99603	T 6S R 14W SEC 13 SEWARD MERIDIAN HM 0750011 WEST HILL SUB LOT 3 BLK 2	46000
17348006	FARIS JOHN		PO BOX 1451	HOMER	AK	99603	T 6S R 14W SEC 13 SEWARD MERIDIAN HM 0750011 WEST HILL SUB LOT 3 BLK 2	46000
17348007	MACCAMPBELL FRANCES B		PO BOX 2062	HOMER	AK	99603	T 6S R 14W SEC 13 SEWARD MERIDIAN HM 0750011 WEST HILL SUB LOT 4 BLK 2	65800
17348008	MOSS CHRISTOPHER V & PATRICIA L		PO BOX 1115	HOMER	AK	99603	T 6S R 14W SEC 13 SEWARD MERIDIAN HM 0750011 WEST HILL SUB LOT 5 BLK 1	108200
17348009	PARRETT RANDALL C & MARILYN L		PO BOX 4271	HOMER	AK	99603	T 6S R 14W SEC 13 SEWARD MERIDIAN HM 0750011 WEST HILL SUB LOT 6 BLK 1	272300
17348010	WESTPHAL DOUGLAS JAMES & SHIRO- WESTPHAL JOCELYN Y		PO BOX 308	HOMER	AK	99603	T 6S R 14W SEC 13 SEWARD MERIDIAN HM 0750011 WEST HILL SUB LOT 4 BLK 1	267400
17348011	CASON JONATHAN WINN		4000 MERRILL DR	ANCHORAGE	AK	99517	T 6S R 14W SEC 13 SEWARD MERIDIAN HM 0750011 WEST HILL SUB LOT 1 BLK 1	43100
17348011	CASON SAMUEL WILEY		4107 BALCHEN DR	ANCHORAGE	AK	99517	T 6S R 14W SEC 13 SEWARD MERIDIAN HM 0750011 WEST HILL SUB LOT 1 BLK 1	43100
17348011	CASON VELTON LYNN		3932 BALCHEN DR	ANCHORAGE	AK	99517	T 6S R 14W SEC 13 SEWARD MERIDIAN HM 0750011 WEST HILL SUB LOT 1 BLK 1	43100
17348012	BLANKENSOP LORENA	C/O ELRITA MAGOFFIN	PO BOX 80322	FAIRBANKS	AK	99708	T 6S R 14W SEC 13 SEWARD MERIDIAN HM 0750011 WEST HILL SUB LOT 2 BLK 1	56400

PARCEL ID	OWNER	ATTENTION	ADDRESS	CITY	STATE	ZIP CODE	LEGAL DESCRIPTION	ASSESSED VALUE
17348012	BLANKENSOP PETER	C/O ELRITA MAGOFFIN	PO BOX 80322	FAIRBANKS	AK	99708	T 6S R 14W SEC 13 SEWARD MERIDIAN HM 0750011 WEST HILL SUB LOT 2 BLK 1	56400
17348013	BLANKENSOP LORENA	C/O ELRITA MAGOFFIN	PO BOX 80322	FAIRBANKS	AK	99708	T 6S R 14W SEC 13 SEWARD MERIDIAN HM 0750011 WEST HILL SUB LOT 3 BLK 1	57200
17348013	BLANKENSOP PETER	C/O ELRITA MAGOFFIN	PO BOX 80322	FAIRBANKS	AK	99708	T 6S R 14W SEC 13 SEWARD MERIDIAN HM 0750011 WEST HILL SUB LOT 3 BLK 1	57200
17348016	STICKROD SETH		64051 EAGLE VIEW DR	HOMER	AK	99603	T 6S R 14W SEC 13 SEWARD MERIDIAN HM 0830092 WEST HILL SUB LOT 5 BLK 2 1983 REPLAT LOT 5C	110900
17348017	SUPER ENTERPRISES INC		PO BOX 1829	HOMER	AK	99603	T 6S R 14W SEC 13 SEWARD MERIDIAN HM 0830092 WEST HILL SUB LOT 5 BLK 2 1983 REPLAT LOT 5D	149300
17348018	ALLEN SPENCER		36856 WREN CT	ANCHOR POINT	AK	99556	T 6S R 14W SEC 13 SEWARD MERIDIAN HM 0840054 WEST HILL SUB LT 6 BLK 2 1983 REPLAT LOT 6A	38300
17348019	CORNETT ROGER O & CANDUS KAY		830 S 17TH ST	SLATON	TX	79364	T 6S R 14W SEC 13 SEWARD MERIDIAN HM 0840054 WEST HILL SUB LT 6 BLK 2 1983 REPLAT LOT 6B	30600
17348020	LOCKWOOD JEFFREY E		PO BOX 2199	HOMER	AK	99603	T 6S R 14W SEC 13 SEWARD MERIDIAN HM 0840054 WEST HILL SUB LT 6 BLK 2 1983 REPLAT LOT 6C	91500
17348020	LOCKWOOD KELLY A		PO BOX 2199	HOMER	AK	99603	T 6S R 14W SEC 13 SEWARD MERIDIAN HM 0840054 WEST HILL SUB LT 6 BLK 2 1983 REPLAT LOT 6C	91500
17348021	SWAIN JANE M		PO BOX 190	HOMER	AK	99603	T 6S R 14W SEC 13 SEWARD MERIDIAN HM 0840054 WEST HILL SUB LT 6 BLK 2 1983 REPLAT LOT 6D	187700
17348021	SWAIN RICHARD W		PO BOX 190	HOMER	AK	99603	T 6S R 14W SEC 13 SEWARD MERIDIAN HM 0840054 WEST HILL SUB LT 6 BLK 2 1983 REPLAT LOT 6D	187700
17348022	PARIZEK STEVE & JULIE		PO BOX 1104	HOMER	AK	99603	T 6S R 14W SEC 13 SEWARD MERIDIAN HM 2007034 WEST HILL SUB PARIZEK REPLAT LOT 5-A1 BLOCK 2	25500
17348023	PARIZEK STEVE & JULIE		PO BOX 1104	HOMER	AK	99603	T 6S R 14W SEC 13 SEWARD MERIDIAN HM 2007034 WEST HILL SUB PARIZEK REPLAT LOT 5-A2 BLOCK 2	28100
17348024	ARNO MIKE		PO BOX 1772	HOMER	AK	99603	T 6S R 14W SEC 13 SEWARD MERIDIAN HM 2007034 WEST HILL SUB PARIZEK REPLAT LOT 5-A3 BLOCK 2	230800
17348025	FONKERT JENNIFER A L		PO BOX 1682	HOMER	AK	99603	T 6S R 14W SEC 13 SEWARD MERIDIAN HM 2007034 WEST HILL SUB PARIZEK REPLAT LOT 5-A4 BLOCK 2	271300
17348025	FONKERT ROSS A		PO BOX 1682	HOMER	AK	99603	T 6S R 14W SEC 13 SEWARD MERIDIAN HM 2007034 WEST HILL SUB PARIZEK REPLAT LOT 5-A4 BLOCK 2	271300
17348026	MOORE TINA		PO BOX 2475	HOMER	AK	99603	T 6S R 14W SEC 13 SEWARD MERIDIAN HM 2007034 WEST HILL SUB PARIZEK REPLAT LOT 5-A5 BLOCK 2	187100

PARCEL ID	OWNER	ATTENTION	ADDRESS	CITY	STATE	ZIP CODE	LEGAL DESCRIPTION	ASSESSED VALUE
17357079	HOLDERIED KRISTINE		PO BOX 1617	HOMER	AK	99603	T 6S R 14W SEC 13 SEWARD MERIDIAN HM 2001078 ARNO SUB LOT 2 THAT PORTION LYING INSIDE HOMER CITY LIMITS	197100
17357081	THORNTON DAVID TRUST		6257 MADRA AVE	SAN DIEGO	CA	92120	T 6S R 14W SEC 13 SEWARD MERIDIAN HM 2001078 ARNO SUB LOT 1 THAT PORTION LYING INSIDE HOMER CITY LIMITS	259000
17359201	HILLSTRAND JOHN & NANCY		PO BOX 7	HOMER	AK	99603	T 6S R 13W SEC 8 SEWARD MERIDIAN HM 0760104 BAYVIEW GARDENS SUB ADDN 1 LOT 9 BLK 3	24800
17359202	EFFLER HOMER HOMESTEAD TRUST	C/O CAROLYN GENE CARFRAE TRUSTEE	2130 SW 122ND PL	BURIEN	WA	98146	T 6S R 13W SEC 8 SEWARD MERIDIAN HM 0760104 BAYVIEW GARDENS SUB ADDN 1 LOT 8 BLK 3	15900
17359203	EFFLER HOMER HOMESTEAD TRUST	C/O CAROLYN GENE CARFRAE TRUSTEE	2130 SW 122ND PL	BURIEN	WA	98146	T 6S R 13W SEC 8 SEWARD MERIDIAN HM 0760104 BAYVIEW GARDENS SUB ADDN 1 LOT 7 BLK 3	15900
17359204	EFFLER HOMER HOMESTEAD TRUST	C/O CAROLYN GENE CARFRAE TRUSTEE	2130 SW 122ND PL	BURIEN	WA	98146	T 6S R 13W SEC 8 SEWARD MERIDIAN HM 0760104 BAYVIEW GARDENS SUB ADDN 1 LOT 6 BLK 3	16000
17359205	EFFLER HOMER HOMESTEAD TRUST	C/O CAROLYN GENE CARFRAE TRUSTEE	2130 SW 122ND PL	BURIEN	WA	98146	T 6S R 13W SEC 8 SEWARD MERIDIAN HM 0760104 BAYVIEW GARDENS SUB ADDN 1 LOT 5 BLK 3	16200
17359206	EFFLER HOMER HOMESTEAD TRUST	C/O CAROLYN GENE CARFRAE TRUSTEE	2130 SW 122ND PL	BURIEN	WA	98146	T 6S R 13W SEC 8 SEWARD MERIDIAN HM 0760104 BAYVIEW GARDENS SUB ADDN 1 LOT 1 BLK 3	15800
17359213	CARFRAE WILLIAM D & CAROLYN G TRUST		2130 SW 122ND PL	BURIEN	WA	98146	T 6S R 13W SEC 8 SEWARD MERIDIAN HM 0760104 BAYVIEW GARDENS SUB ADDN 1 LOT 9 BLK 2	16400
17359214	CARFRAE WILLIAM D & CAROLYN G TRUST		2130 SW 122ND PL	BURIEN	WA	98146	T 6S R 13W SEC 8 SEWARD MERIDIAN HM 0760104 BAYVIEW GARDENS SUB ADDN 1 LOT 1 BLK 2	16200
17359224	CARFRAE WILLIAM D & CAROLYN G TRUST		2130 SW 122ND PL	BURIEN	WA	98146	T 6S R 13W SEC 8 SEWARD MERIDIAN HM 0076104 BAYVIEW GARDENS SUB ADDN 1 LOT 1 BLK 1	16200
17359301	YEN YI-MIIN LEE LIVING TRUST		12245 WINDY CIR	ANCHORAGE	AK	99516	T 6S R 13W SEC 8 SEWARD MERIDIAN HM 0760104 BAYVIEW GARDENS SUB ADDN NO 1 LOT 1 BLK 5	58200
17359302	YEN YI-MIIN LEE LIVING TRUST		12245 WINDY CIR	ANCHORAGE	AK	99516	T 6S R 13W SEC 8 SEWARD MERIDIAN HM 0760104 BAYVIEW GARDENS SUB ADDN NO 1 LOT 2 BLK 5	55900
17359303	DECREEFT JOSEPH M		PO BOX 646	HOMER	AK	99603	T 6S R 13W SEC 8 SEWARD MERIDIAN HM 0760104 BAYVIEW GARDENS SUB ADDN NO 1 LOT 3 BLK 5	409100
17359303	TINTZMAN KERRY J		4058 OLYMPIC TERRACE CIR	ANCHORAGE	AK	99507	T 6S R 13W SEC 8 SEWARD MERIDIAN HM 0760104 BAYVIEW GARDENS SUB ADDN NO 1 LOT 3 BLK 5	409100
17359304	SCHRODER MELVIN T JR & LAURALEE		5225 E 26TH AVE	ANCHORAGE	AK	99508	T 6S R 13W SEC 8 SEWARD MERIDIAN HM 0760104 BAYVIEW GARDENS SUB ADDN NO 1 LOT 4 BLK 5	58200

PARCEL ID	OWNER	ATTENTION	ADDRESS	CITY	STATE	ZIP CODE	LEGAL DESCRIPTION	ASSESSED VALUE
17359305	BROWN JAMES A & KRISTEN		PO BOX 1603	HOMER	AK	99603	T 6S R 13W SEC 8 SEWARD MERIDIAN HM 0760104 BAYVIEW GARDENS SUB ADDN NO 1 LOT 5 BLK 5	252600
17359306	GOING JO MARIAN		PO BOX 2217	HOMER	AK	99603	T 6S R 13W SEC 8 SEWARD MERIDIAN HM 0760104 BAYVIEW GARDENS SUB ADDN 1 LOT 6 BLK 5	248700
17359401	MCSHANE STEVEN		PO BOX 1548	HOMER	AK	99603	T 6S R 13W SEC 8 SEWARD MERIDIAN HM 0760104 BAYVIEW GARDENS SUB ADDN 1 LOT 1 BLK 6	51000
17359401	MCSHANE-THOMAS TAMARA		PO BOX 1548	HOMER	AK	99603	T 6S R 13W SEC 8 SEWARD MERIDIAN HM 0760104 BAYVIEW GARDENS SUB ADDN 1 LOT 1 BLK 6	51000
17359402	KAPLAN SUSAN		4032 PENNOCK ST	HOMER	AK	99603	T 6S R 13W SEC 8 SEWARD MERIDIAN HM 0760104 BAYVIEW GARDENS SUB ADDN 1 LOT 2 BLK 6	31000
17359403	KAPLAN SUSAN		4032 PENNOCK ST	HOMER	AK	99603	T 6S R 13W SEC 8 SEWARD MERIDIAN HM 0760104 BAYVIEW GARDENS SUB ADDN 1 LOT 3 BLK 6	35000
17359406	POST LEE		4048 EL SARINO CT	HOMER	AK	99603	T 6S R 13W SEC 8 SEWARD MERIDIAN HM 0800075 BAYVIEW GARDENS SUB ADDN 4 LOT 6 BLK 6	46900
17359407	HILLSTRAND JOHN & NANCY		PO BOX 7	HOMER	AK	99603	T 6S R 13W SEC 8 SEWARD MERIDIAN HM 0800075 BAYVIEW GARDENS SUB ADDN 4 LOT 7 BLK 6	45800
17359408	HILLSTRAND JOHN & NANCY		PO BOX 7	HOMER	AK	99603	T 6S R 13W SEC 8 SEWARD MERIDIAN HM 0800075 BAYVIEW GARDENS SUB ADDN 4 LOT 8 BLK 6	45800
17359409	HILLSTRAND JOHN & NANCY		PO BOX 7	HOMER	AK	99603	T 6S R 13W SEC 8 SEWARD MERIDIAN HM 0800075 BAYVIEW GARDENS SUB ADDN 4 LOT 9 BLK 6	46600
17359410	LOWE MICHAEL J		710 RIDGEWAY CT	HOMER	AK	99603	T 6S R 13W SEC 8 SEWARD MERIDIAN HM 0760104 BAYVIEW GARDENS SUB ADDN 1 LOT 10 BLK 6	357600
17359410	LOWE VICKI L		710 RIDGEWAY CT	HOMER	AK	99603	T 6S R 13W SEC 8 SEWARD MERIDIAN HM 0760104 BAYVIEW GARDENS SUB ADDN 1 LOT 10 BLK 6	357600
17359411	SHEINMEL MARGIT		770 SKYLINE DR	HOMER	AK	99603	T 6S R 13W SEC 8 SEWARD MERIDIAN HM 0760104 BAYVIEW GARDENS SUB ADDN NO 1 LOT 11 BLK 6	358100
17359412	SMART SARAH M		9632 ETOLIN CIR	EAGLE RIVER	AK	99577	T 6S R 13W SEC 8 SEWARD MERIDIAN HM 0760104 BAYVIEW GARDENS SUB ADDN 1 LOT 12 BLK 6	44700
17359412	SMART JOAN M		19911 QUIET WAY	CHUGIAK	AK	99567	T 6S R 13W SEC 8 SEWARD MERIDIAN HM 0760104 BAYVIEW GARDENS SUB ADDN 1 LOT 12 BLK 6	44700
17359413	HINES THOMAS N & NANCY L		5301 N GLACIER VIEW CT	HOMER	AK	99603	T 6S R 13W SEC 8 SEWARD MERIDIAN HM 0760104 BAYVIEW GARDENS SUB ADDN NO 1 LOT 13 BLK 6	245500

PARCEL ID	OWNER	ATTENTION	ADDRESS	CITY	STATE	ZIP CODE	LEGAL DESCRIPTION	ASSESSED VALUE
17359414	GRABER ELIZABETH F & TICE ELIZABETH G		PO BOX 2609	HOMER	AK	99603	T 6S R 13W SEC 8 SEWARD MERIDIAN HM 0760104 BAYVIEW GARDENS SUB ADDN NO 1 LOT 14 BLK 6	46900
17359415	BRENNAN HUGH J & PATRICIA A		840 GLACIER VIEW CT	HOMER	AK	99603	T 6S R 13W SEC 8 SEWARD MERIDIAN HM 0760104 BAYVIEW GARDENS SUB ADDN NO 1 LOT 15 BLK 6	196400
17359416	ASTA CY L & TURNER THERESA		PO BOX 3933	HOMER	AK	99603	T 6S R 13W SEC 8 SEWARD MERIDIAN HM 0760104 BAYVIEW GARDENS SUB ADDN NO 1 LOT 16 BLK 6	227700
17359417	ASTA CY L & TURNER THERESA		PO BOX 3933	HOMER	AK	99603	T 6S R 13W SEC 8 SEWARD MERIDIAN HM 0760104 BAYVIEW GARDENS SUB ADDN NO 1 LOT 17 BLK 6	63400
17359418	BOWLER TIMOTHY J & MELISSA A		PO BOX 2980	HOMER	AK	99603	T 6S R 13W SEC 8 SEWARD MERIDIAN HM 0760104 BAYVIEW GARDENS SUB ADDN 1 LOT 18 BLK 6	44000
17359419	BOWLER TIMOTHY J & MELISSA A		PO BOX 2980	HOMER	AK	99603	T 6S R 13W SEC 8 SEWARD MERIDIAN HM 0760104 BAYVIEW GARDENS SUB ADDN 1 LOT 19 BLK 6	49200
17359420	ROHWEDER ROXANNE		2858 KNIK AVE	ANCHORAGE	AK	99517	T 6S R 13W SEC 8 SEWARD MERIDIAN HM 0760104 BAYVIEW GARDENS SUB ADDN 1 LOT 20 BLK 6	48900
17359420	MACK ANDREW		2858 KNIK AVE	ANCHORAGE	AK	99517	T 6S R 13W SEC 8 SEWARD MERIDIAN HM 0760104 BAYVIEW GARDENS SUB ADDN 1 LOT 20 BLK 6	48900
17359421	SEATER SUSAN CAMERON		PO BOX 3383	HOMER	AK	99603	T 6S R 13W SEC 8 SEWARD MERIDIAN HM 0760104 BAYVIEW GARDENS SUB ADDN NO 1 LOT 21 BLK 6	310600
17359421	SEATER RONALD J		PO BOX 3383	HOMER	AK	99603	T 6S R 13W SEC 8 SEWARD MERIDIAN HM 0760104 BAYVIEW GARDENS SUB ADDN NO 1 LOT 21 BLK 6	310600
17359422	MACK ANDREW		2858 KNIK AVE	ANCHORAGE	AK	99517	T 6S R 13W SEC 8 SEWARD MERIDIAN HM 0760104 BAYVIEW GARDENS SUB ADDN 1 LOT 22 BLK 6	72500
17359422	ROHWEDER ROXANNE		2858 KNIK AVE	ANCHORAGE	AK	99517	T 6S R 13W SEC 8 SEWARD MERIDIAN HM 0760104 BAYVIEW GARDENS SUB ADDN 1 LOT 22 BLK 6	72500
17359423	ALASKA VILLAGE MISSIONS		1295 MISSION RD	HOMER	AK	99603	T 6S R 13W SEC 8 SEWARD MERIDIAN HM 0760104 BAYVIEW GARDENS SUB ADDN NO 1 LOT 23 BLK 6	71700
17359424	DRAKE BOB M LIVING TRUST		1104 BIRNEY LN	CINCINNATI	OH	45230	T 6S R 13W SEC 8 SEWARD MERIDIAN HM 0760104 BAYVIEW GARDENS SUB ADDN NO 1 LOT 24 BLK 6	64100
17359425	DRAKE BOB M LIVING TRUST		1104 BIRNEY LN	CINCINNATI	OH	45230	T 6S R 13W SEC 8 SEWARD MERIDIAN HM 0760104 BAYVIEW GARDENS SUB ADDN NO 1 LOT 25 BLK 6	58500
17359426	PETERSEN JAMES H TRUST		PO BOX 58	HOMER	AK	99603	T 6S R 13W SEC 8 SEWARD MERIDIAN HM 0760104 BAYVIEW GARDENS SUB ADDN NO 1 LOT 26 BLK 6	366300

PARCEL ID	OWNER	ATTENTION	ADDRESS	CITY	STATE	ZIP CODE	LEGAL DESCRIPTION	ASSESSED VALUE
17359427	WILKINSON KEVIN S & MARTHA	C/O TIM WILKINSON	5433 OLD BETHEL RD	CRESTVIEW	FL	32536	T 6S R 13W SEC 8 SEWARD MERIDIAN HM 0760104 BAYVIEW GARDENS SUB ADDN NO 1 LOT 27 BLK 6	188800
17359428	CHOW BARTON P & STARLET N		PO BOX 2044	HOMER	AK	99603	T 6S R 13W SEC 8 SEWARD MERIDIAN HM 0760104 BAYVIEW GARDENS SUB ADDN NO 1 LOT 28 BLK 6	694900
17359429	BLOWER VICTORIA A		2301 LOUSSAC DR	ANCHORAGE	AK	99517	T 6S R 13W SEC 8 SEWARD MERIDIAN HM 0760104 BAYVIEW GARDENS SUB ADDN NO 1 LOT 29 BLK 6	64600
17359429	SCHMID DAVID J		2301 LOUSSAC DR	ANCHORAGE	AK	99517	T 6S R 13W SEC 8 SEWARD MERIDIAN HM 0760104 BAYVIEW GARDENS SUB ADDN NO 1 LOT 29 BLK 6	64600
17359430	FISCHER DANIEL M & MARGARET J		PO BOX 2125	HOMER	AK	99603	T 6S R 13W SEC 8 SEWARD MERIDIAN HM 0760104 BAYVIEW GARDENS SUB ADDN NO 1 LOT 30 BLK 6	255300
17359431	PARTRIDGE WALTER H & PARTRIDGE LINDA W		PO BOX 1171	HOMER	AK	99603	T 6S R 13W SEC 8 SEWARD MERIDIAN HM 0760104 BAYVIEW GARDENS SUB ADDN 1 LOT 31 BLK 6	375900
17359432	KINNEY MARK P & SHAWN E		PO BOX 4363	HOMER	AK	99603	T 6S R 13W SEC 8 SEWARD MERIDIAN HM 0760104 BAYVIEW GARDENS SUB ADDN 1 LOT 32 BLK 6	409700
17359433	KINNEY MARK A & SHAWN E		PO BOX 4363	HOMER	AK	99603	T 6S R 13W SEC 8 SEWARD MERIDIAN HM 0760104 BAYVIEW GARDENS SUB ADDN 1 LOT 33 BLK 6	57800
17359434	DOBBS LAWRENCE J & BEVERLY D		PO BOX 2881	HOMER	AK	99603	T 6S R 13W SEC 8 SEWARD MERIDIAN HM 0800075 BAYVIEW GARDENS SUB ADDN 4 LOT 34 BLK 6	548900
17359435	YOSHIDA STEVE K & NOBUKO		PO BOX 2850	HOMER	AK	99603	T 6S R 13W SEC 8 SEWARD MERIDIAN HM 0800075 BAYVIEW GARDENS SUB ADDN 4 LOT 35 BLK 6	91500
17359438	ANDREWS PAUL & LOIS		115 SADIE LN NW	BAINBRIDGE ISLAND	WA	98110	T 6S R 13W SEC 8 SEWARD MERIDIAN HM 0760104 BAYVIEW GARDENS SUB ADDN NO 1 LOT 38 BLK 6	67200
17359439	KLOUDA LOUISE E		8711 N ROSEBURY LN	SPOKANE	WA	99208	T 6S R 13W SEC 8 SEWARD MERIDIAN HM 0760104 BAYVIEW GARDENS SUB ADDN NO 1 LOT 39 BLK 6	435500
17359440	NAUMAN MARK A & TAUNJA L		PO BOX 216	CAMINO	CA	95709	T 6S R 13W SEC 8 SEWARD MERIDIAN HM 0760104 BAYVIEW GARDENS SUB ADDN NO 1 LOT 40 BLK 6	68300
17359441	WOISCHKE ROBERT B		202 BROOKSTON DR	SCHAUMBURG	IL	60193	T 6S R 13W SEC 8 SEWARD MERIDIAN HM 0760104 BAYVIEW GARDENS SUB ADDN NO 1 LOT 41 BLK 6	71100
17359442	BAILEY LINDA MAY		1100 COBBS ST	DREXEL HILL	PA	19026	T 6S R 13W SEC 8 SEWARD MERIDIAN HM 0760104 BAYVIEW GARDENS SUB ADDN NO 1 LOT 42 BLK 6	57200
17359443	PAINTER KEVIN L & KATHERINE C		9640 ETOLIN CIR	EAGLE RIVER	AK	99577	T 6S R 13W SEC 8 SEWARD MERIDIAN HM 0760104 BAYVIEW GARDENS SUB ADDN 1 LOT 43 BLK 6	58500

PARCEL ID	OWNER	ATTENTION	ADDRESS	CITY	STATE	ZIP CODE	LEGAL DESCRIPTION	ASSESSED VALUE
17359444	RICHARDSON GARY W		PO BOX 2321	HOMER	AK	99603	T 6S R 13W SEC 8 SEWARD MERIDIAN HM 0760104 BAYVIEW GARDENS SUB ADDN N 1 LOT 44 BLK 6	118600
17359444	RICHARDSON PATRICIA		PO BOX 2812	HOMER	AK	99603	T 6S R 13W SEC 8 SEWARD MERIDIAN HM 0760104 BAYVIEW GARDENS SUB ADDN N 1 LOT 44 BLK 6	118600
17359445	JACOBSON CHRIS B & FRANCES A		PO BOX 874152	WASILLA	AK	99687	T 6S R 13W SEC 8 SEWARD MERIDIAN HM 0760104 BAYVIEW GARDENS SUB ADDN 1 LOT 45 BLK 6	56800
17359446	MCSHANE FAMILY LIVING TRUST		PO BOX 1548	HOMER	AK	99603	T 6S R 13W SEC 8 SEWARD MERIDIAN HM 0760104 BAYVIEW GARDENS SUB ADDN 1 LOT 46 BLK 6	267900
17359447	CARFRAE WILLIAM D & CAROLYN G TRUST		2130 SW 122ND PL	BURIEN	WA	98146	T 6S R 13W SEC 8 SEWARD MERIDIAN HM 0000000 BAYVIEW GARDENS SUB ADDN 1 LOT 47 BLK 6	49500
17359448	HUGHES DARLENE DONNA		PO BOX 15371	FRITZ CREEK	AK	99603	T 6S R 13W SEC 8 SEWARD MERIDIAN HM 0760104 BAYVIEW GARDENS SUB ADDN 1 LOT 48 BLK 6	366900
17359448	HUGHES MICHAEL F		PO BOX 15371	FRITZ CREEK	AK	99603	T 6S R 13W SEC 8 SEWARD MERIDIAN HM 0760104 BAYVIEW GARDENS SUB ADDN 1 LOT 48 BLK 6	366900
17359449	PETERSEN JAMES H TRUST		PO BOX 58	HOMER	AK	99603	T 6S R 13W SEC 8 SEWARD MERIDIAN HM 0760104 BAYVIEW GARDENS SUB ADDN 1 LOT 49 BLK 6	51000
17359450	BUTLER JAMES A		8908 82ND ST SW	MOTT	ND	58646	T 6S R 13W SEC 8 SEWARD MERIDIAN HM 0760104 BAYVIEW GARDENS SUB ADDN 1 LOT 50 BLK 6	50800
17359450	BUTLER CATHERINE L		8908 82ND ST SW	MOTT	ND	58646	T 6S R 13W SEC 8 SEWARD MERIDIAN HM 0760104 BAYVIEW GARDENS SUB ADDN 1 LOT 50 BLK 6	50800
17359451	CARFRAE WILLIAM D & CAROLYN G TRUST		2130 SW 122ND PL	BURIEN	WA	98146	T 6S R 13W SEC 8 SEWARD MERIDIAN HM 0760104 BAYVIEW GARDENS SUB ADDN 1 LOT 51 BLK 6	52700
17359452	CARFRAE WILLIAM D & CAROLYN G TRUST		2130 SW 122ND PL	BURIEN	WA	98146	T 6S R 13W SEC 8 SEWARD MERIDIAN HM 0760104 BAYVIEW GARDENS SUB ADDN 1 LOT 52 BLK 6	56800
17359453	CARFRAE WILLIAM D & CAROLYN G TRUST		2130 SW 122ND PL	BURIEN	WA	98146	T 6S R 13W SEC 8 SEWARD MERIDIAN HM 0760104 BAYVIEW GARDENS SUB ADDN 1 LOT 53 BLK 6	60500
17359454	HOUSER SHERRI ANN		4300 IOWA DR	ANCHORAGE	AK	99517	T 6S R 13W SEC 8 SEWARD MERIDIAN HM 0760104 BAYVIEW GARDENS SUB ADDN 1 LOT 54 BLK 6	63800
17359455	HOUSER SHERRI ANN		4300 IOWA DR	ANCHORAGE	AK	99517	T 6S R 13W SEC 8 SEWARD MERIDIAN HM 0760104 BAYVIEW GARDENS SUB ADDN 1 LOT 55 BLK 6	68000
17359456	HOUSER SHERRI ANN		4300 IOWA DR	ANCHORAGE	AK	99517	T 6S R 13W SEC 8 SEWARD MERIDIAN HM 0760104 BAYVIEW GARDENS SUB ADDN 1 LOT 56 BLK 6	64700

PARCEL ID	OWNER	ATTENTION	ADDRESS	CITY	STATE	ZIP CODE	LEGAL DESCRIPTION	ASSESSED VALUE
17359457	LOVETT WILLIAM		PO BOX 4243	HOMER	AK	99603	T 6S R 13W SEC 8 SEWARD MERIDIAN HM 0760104 BAYVIEW GARDENS SUB ADDN NO 1 LOT 57 BLK 6	74100
17359457	LOVETT CATRIN		PO BOX 4243	HOMER	AK	99603	T 6S R 13W SEC 8 SEWARD MERIDIAN HM 0760104 BAYVIEW GARDENS SUB ADDN NO 1 LOT 57 BLK 6	74100
17359458	LOVETT WILLIAM E & CATRIN D		PO BOX 4243	HOMER	AK	99603	T 6S R 13W SEC 8 SEWARD MERIDIAN HM 0760104 BAYVIEW GARDENS SUB ADDN NO 1 LOT 58 BLK 6	689700
17359459	STONOROV OTTO		PO BOX 2349	HOMER	AK	99603	T 6S R 13W SEC 8 SEWARD MERIDIAN HM 0760104 BAYVIEW GARDENS SUB ADDN 1 LOT 59 BLK 6	249700
17359459	STONOROV TOLYA		PO BOX 2349	HOMER	AK	99603	T 6S R 13W SEC 8 SEWARD MERIDIAN HM 0760104 BAYVIEW GARDENS SUB ADDN 1 LOT 59 BLK 6	249700
17359459	BACON ELINOR R		1440 CHURCH ST NW APT 502	WASHINGTON	DC	20005	T 6S R 13W SEC 8 SEWARD MERIDIAN HM 0760104 BAYVIEW GARDENS SUB ADDN 1 LOT 59 BLK 6	249700
17359460	OLIVER DARREL D & SUSAN A		PO BOX 1157	HOMER	AK	99603	T 6S R 13W SEC 8 SEWARD MERIDIAN HM 0760104 BAYVIEW GARDENS SUB ADDN 1 LOT 60 BLK 6	317800
17359461	LIANG YEN-LI		2095 MINTO DR	SAN JOSE	CA	95132	T 6S R 13W SEC 8 SEWARD MERIDIAN HM 0760104 BAYVIEW GARDENS SUB ADDN 1 LOT 61 BLK 6	399900
17359461	TANG ROBIN J		2095 MINTO DR	SAN JOSE	CA	95132	T 6S R 13W SEC 8 SEWARD MERIDIAN HM 0760104 BAYVIEW GARDENS SUB ADDN 1 LOT 61 BLK 6	399900
17359462	WILLIAMS WILLIAM		PO BOX 3492	HOMER	AK	99603	T 6S R 13W SEC 8 SEWARD MERIDIAN HM 0760104 BAYVIEW GARDENS SUB ADDN NO 1 LOT 62 BLK 6	166200
17359462	WILLIAMS KARYL		PO BOX 3492	HOMER	AK	99603	T 6S R 13W SEC 8 SEWARD MERIDIAN HM 0760104 BAYVIEW GARDENS SUB ADDN NO 1 LOT 62 BLK 6	166200
17359463	JESSOP DANIEL E REVOCABLE TRUST		PO BOX 2809	HOMER	AK	99603	T 6S R 13W SEC 8 SEWARD MERIDIAN HM 0760104 BAYVIEW GARDENS SUB ADDN NO 1 LOT 63 BLK 6	470100
17359466	ORR DIANE		1515 SE 10TH ST	DEERFIELD BEACH	FL	33441	T 6S R 13W SEC 8 SEWARD MERIDIAN HM 0760104 BAYVIEW GARDENS SUB ADDN NO 1 LOT 66 BLK 6	509500
17359466	ORR ROBERT		1515 SE 10TH ST	DEERFIELD BEACH	FL	33441	T 6S R 13W SEC 8 SEWARD MERIDIAN HM 0760104 BAYVIEW GARDENS SUB ADDN NO 1 LOT 66 BLK 6	509500
17359467	DRUMMOND LINDA KAY FAMILY TRUST		PO BOX 872646	WASILLA	AK	99687	T 6S R 13W SEC 8 SEWARD MERIDIAN HM 0760104 BAYVIEW GARDENS SUB ADDN 1 LOT 67 BLK 6	67500
17359468	HOUSER SHERRI ANN		4300 IOWA DR	ANCHORAGE	AK	99517	T 6S R 13W SEC 8 SEWARD MERIDIAN HM 0760104 BAYVIEW GARDENS SUB ADDN 1 LOT 68 BLK 6	60100

PARCEL ID	OWNER	ATTENTION	ADDRESS	CITY	STATE	ZIP CODE	LEGAL DESCRIPTION	ASSESSED VALUE
17359469	YOSHIDA NOBUKO		PO BOX 2850	HOMER	AK	99603	T 6S R 13W SEC 8 SEWARD MERIDIAN HM 0790090 BAYVIEW GARDENS SUB ADDN NO 2 LOT 4B BLK 6	65300
17359469	YOSHIDA STEVE K		PO BOX 2850	HOMER	AK	99603	T 6S R 13W SEC 8 SEWARD MERIDIAN HM 0790090 BAYVIEW GARDENS SUB ADDN NO 2 LOT 4B BLK 6	65300
17359470	YOSHIDA NOBUKO		PO BOX 2850	HOMER	AK	99603	T 6S R 13W SEC 8 SEWARD MERIDIAN HM 0790090 BAYVIEW GARDENS SUB ADDN NO 2 LOT 5B BLK 6	58000
17359470	YOSHIDA STEVE K		PO BOX 2850	HOMER	AK	99603	T 6S R 13W SEC 8 SEWARD MERIDIAN HM 0790090 BAYVIEW GARDENS SUB ADDN NO 2 LOT 5B BLK 6	58000
17359471	YOSHIDA STEVE K		PO BOX 2850	HOMER	AK	99603	T 6S R 13W SEC 8 SEWARD MERIDIAN HM 0790090 BAYVIEW GARDENS SUB ADDN NO 2 LOT 5A BLK 6	293800
17359471	YOSHIDA NOBUKO		PO BOX 2850	HOMER	AK	99603	T 6S R 13W SEC 8 SEWARD MERIDIAN HM 0790090 BAYVIEW GARDENS SUB ADDN NO 2 LOT 5A BLK 6	293800
17359472	YOSHIDA NOBUKO		PO BOX 2850	HOMER	AK	99603	T 6S R 13W SEC 8 SEWARD MERIDIAN HM 0790090 BAYVIEW GARDENS SUB ADDN NO 2 LOT 4A BLK 6	58600
17359472	YOSHIDA STEVE K		PO BOX 2850	HOMER	AK	99603	T 6S R 13W SEC 8 SEWARD MERIDIAN HM 0790090 BAYVIEW GARDENS SUB ADDN NO 2 LOT 4A BLK 6	58600
17359473	KEYES ENID A		505 PAINTBRUSH CT	HOMER	AK	99603	T 6S R 13W SEC 8 SEWARD MERIDIAN HM 0920023 BAYVIEW GARDENS SUB ADDN NO 6 LOT 36A	265000
17359473	KEYES NORRIS B		505 PAINTBRUSH CT	HOMER	AK	99603	T 6S R 13W SEC 8 SEWARD MERIDIAN HM 0920023 BAYVIEW GARDENS SUB ADDN NO 6 LOT 36A	265000
17359474	MITSCHE ROGER		PO BOX 3165	HOMER	AK	99603	T 6S R 13W SEC 8 SEWARD MERIDIAN HM 2005093 BAYVIEW GARDENS SUB ADDN 10 LOT 64-A BLK 6	233900
17359501	MAXWELL DAVID & NOEL		PO BOX 1031	SEWARD	AK	99664	T 6S R 13W SEC 8 SEWARD MERIDIAN HM 0760104 BAYVIEW GARDENS SUB ADDN 1 LOT 1 BLK 7	119900
17359502	MAXWELL DAVID STUART & NOEL NIKKI		PO BOX 1031	SEWARD	AK	99664	T 6S R 13W SEC 8 SEWARD MERIDIAN HM 0760104 BAYVIEW GARDENS SUB ADDN NO 1 LOT 2 BLK 7	251600
17359503	MEYER CAREY S & TERRY R		PO BOX 905	HOMER	AK	99603	T 6S R 13W SEC 8 SEWARD MERIDIAN HM 0760104 BAYVIEW GARDENS SUB ADDN NO 1 LOT 3 BLK 7	226300
17359504	WALKER JONATHAN CHRISTIAN		PO BOX 2679	HOMER	AK	99603	T 6S R 13W SEC 8 SEWARD MERIDIAN HM 0760104 BAYVIEW GARDENS SUB ADDN NO 1 LOT 4 BLK 7	227400
17359505	STOCKBURGER MICHAEL		PO BOX 1257	HOMER	AK	99603	T 6S R 13W SEC 8 SEWARD MERIDIAN HM 0760104 BAYVIEW GARDENS SUB ADDN 1 LOT 5 BLK 7	708600

PARCEL ID	OWNER	ATTENTION	ADDRESS	CITY	STATE	ZIP CODE	LEGAL DESCRIPTION	ASSESSED VALUE
17359505	STOCKBURGER MONICA CHI		PO BOX 1257	HOMER	AK	99603	T 6S R 13W SEC 8 SEWARD MERIDIAN HM 0760104 BAYVIEW GARDENS SUB ADDN 1 LOT 5 BLK 7	708600
17359506	SANDERS DONALD K DECLARATION OF TRUST		678 SOUNDVIEW AVE	HOMER	AK	99603	T 6S R 13W SEC 8 SEWARD MERIDIAN HM 0760104 BAYVIEW GARDENS SUB ADDN NO 1 LOT 6 BLK 7	79800
17359506	SANDERS MARY E DECLARATION OF TRUST		678 SOUNDVIEW AVE	HOMER	AK	99603	T 6S R 13W SEC 8 SEWARD MERIDIAN HM 0760104 BAYVIEW GARDENS SUB ADDN NO 1 LOT 6 BLK 7	79800
17359507	SANDERS DONALD K DECLARATION OF TRUST		678 SOUNDVIEW AVE	HOMER	AK	99603	T 6S R 13W SEC 8 SEWARD MERIDIAN HM 0760104 BAYVIEW GARDENS SUB ADDN NO 1 LOT 7 BLK 7	76200
17359507	SANDERS MARY E DECLARATION OF TRUST		678 SOUNDVIEW AVE	HOMER	AK	99603	T 6S R 13W SEC 8 SEWARD MERIDIAN HM 0760104 BAYVIEW GARDENS SUB ADDN NO 1 LOT 7 BLK 7	76200
17359508	ALBERT VICKI A		795 FIREWEED AVE	HOMER	AK	99603	T 6S R 13W SEC 8 SEWARD MERIDIAN HM 0760104 BAYVIEW GARDENS SUB ADDN NO 1 LOT 8 BLK 7	384300
17359508	ALBERT STEVEN W		795 FIREWEED AVE	HOMER	AK	99603	T 6S R 13W SEC 8 SEWARD MERIDIAN HM 0760104 BAYVIEW GARDENS SUB ADDN NO 1 LOT 8 BLK 7	384300
17359509	NEUMANN NORBERT & HILDEGARD		811 FIREWEED AVE	HOMER	AK	99603	T 6S R 13W SEC 8 SEWARD MERIDIAN HM 0760104 BAYVIEW GARDENS SUB ADDN 1 LOT 9 BLK 7	396100
17359510	LAMENDOLA ALFONSO E		PO BOX 3586	HOMER	AK	99603	T 6S R 13W SEC 8 SEWARD MERIDIAN HM 0760104 BAYVIEW GARDENS SUB ADDN NO 1 LOT 10 BLK 7	133100
17359512	ALFONSO LAMENDOLA'S LLC		PO BOX 3586	HOMER	AK	99603	T 6S R 13W SEC 8 SEWARD MERIDIAN HM 0760104 BAYVIEW GARDENS SUB ADDN NO 1 LOT 12 BLK 7	261300
17359513	LEIRER RICHARD H		PO BOX 2892	HOMER	AK	99603	T 6S R 13W SEC 8 SEWARD MERIDIAN HM 0760104 BAYVIEW GARDENS SUB ADDN NO 1 LOT 13 BLK 7	420300
17359515	PETERSEN JAMES H TRUST		PO BOX 58	HOMER	AK	99603	T 6S R 13W SEC 8 SEWARD MERIDIAN HM 0760104 BAYVIEW GARDENS SUB ADDN 1 LOT 15 BLK 7	79500
17359516	WARREN JOHN L		PO BOX 2581	HOMER	AK	99603	T 6S R 13W SEC 8 SEWARD MERIDIAN HM 0760104 BAYVIEW GARDENS SUB ADDN NO 1 LOT 16 BLK 7	74800
17359517	PEARSON REBEKAH G		950 ROSEBUD CT	HOMER	AK	99603	T 6S R 13W SEC 8 SEWARD MERIDIAN HM 0760104 BAYVIEW GARDENS SUB ADDN NO 1 LOT 17 BLK 7	316500
17359517	PEARSON JAMES M		950 ROSEBUD CT	HOMER	AK	99603	T 6S R 13W SEC 8 SEWARD MERIDIAN HM 0760104 BAYVIEW GARDENS SUB ADDN NO 1 LOT 17 BLK 7	316500
17359518	SANDERS DONALD K DECLARATION OF TRUST		678 SOUNDVIEW AVE	HOMER	AK	99603	T 6S R 13W SEC 8 SEWARD MERIDIAN HM 0760104 BAYVIEW GARDENS SUB ADDN NO 1 LOT 18 BLK 7	74800

PARCEL ID	OWNER	ATTENTION	ADDRESS	CITY	STATE	ZIP CODE	LEGAL DESCRIPTION	ASSESSED VALUE
17359518	SANDERS MARY E DECLARATION OF TRUST		678 SOUNDVIEW AVE	HOMER	AK	99603	T 6S R 13W SEC 8 SEWARD MERIDIAN HM 0760104 BAYVIEW GARDENS SUB ADDN NO 1 LOT 18 BLK 7	74800
17359519	BARNES DEBORAH L REVOCABLE TRUST		303 COUNTY ROAD 204	DURANGO	CO	81301	T 6S R 13W SEC 8 SEWARD MERIDIAN HM 0760104 BAYVIEW GARDENS SUB ADDN NO 1 LOT 19 BLK 7	414400
17359519	BARNES THAD N REVOCABLE TRUST		303 COUNTY ROAD 204	DURANGO	CO	81301	T 6S R 13W SEC 8 SEWARD MERIDIAN HM 0760104 BAYVIEW GARDENS SUB ADDN NO 1 LOT 19 BLK 7	414400
17359520	GAEDEKE MANFRED E & SHARON L		62252 ROSEBUD CT	HOMER	AK	99603	T 6S R 13W SEC 8 SEWARD MERIDIAN HM 0760104 BAYVIEW GARDENS SUB ADDN NO 1 LOT 20 BLK 7	328800
17359521	SANDERS DONALD K DECLARATION OF TRUST		678 SOUNDVIEW AVE	HOMER	AK	99603	T 6S R 13W SEC 8 SEWARD MERIDIAN HM 0760104 BAYVIEW GARDENS SUB ADDN NO 1 LOT 21 BLK 7	76200
17359521	SANDERS MARY E DECLARATION OF TRUST		678 SOUNDVIEW AVE	HOMER	AK	99603	T 6S R 13W SEC 8 SEWARD MERIDIAN HM 0760104 BAYVIEW GARDENS SUB ADDN NO 1 LOT 21 BLK 7	76200
17359522	BIRD DENNIS C & KATHY L		PO BOX 672	HOMER	AK	99603	T 6S R 13W SEC 8 SEWARD MERIDIAN HM 0760104 BAYVIEW GARDENS SUB ADDN NO 1 LOT 22 BLK 7	65200
17359523	BIRD DENNIS C & KATHY L		PO BOX 672	HOMER	AK	99603	T 6S R 13W SEC 8 SEWARD MERIDIAN HM 0760104 BAYVIEW GARDENS SUB ADDN NO 1 LOT 23 BLK 7	293500
17359524	BAER VICTOR J & VICKIE L		4750 SHOSHONI AVE	ANCHORAGE	AK	99516	T 6S R 13W SEC 8 SEWARD MERIDIAN HM 0760104 BAYVIEW GARDENS SUB ADDN NO 1 LOT 24 BLK 7	85100
17359525	NELSON TRUST THE	C/O STEPHEN E & JANICE L NELSON TRUSTEES	PO BOX 992	PASO ROBLES	CA	93447	T 6S R 13W SEC 8 SEWARD MERIDIAN HM 0760104 BAYVIEW GARDENS SUB ADDN NO 1 LOT 25 BLK 7	72400
17359527	MELLO JOSEPH P & JOAN G		915 ROSEBUD CT	HOMER	AK	99603	T 6S R 13W SEC 8 SEWARD MERIDIAN HM 0760104 BAYVIEW GARDENS SUB ADDN NO 1 LOT 29 BLK 7 EXCLUDING THAT PORTION PER DECLARATION OF ROW TAKING 189@927	290200
17359528	PETERSEN JAMES H & ELIZABETH C		PO BOX 58	HOMER	AK	99603	T 6S R 13W SEC 8 SEWARD MERIDIAN HM 0760104 BAYVIEW GARDENS SUB ADDN NO 1 LOT 30 BLK 7	437500
17359529	SHROY PATRICIA A		981 ROSEBUD CT	HOMER	AK	99603	T 6S R 13W SEC 8 SEWARD MERIDIAN HM 0760104 BAYVIEW GARDENS SUB ADDN NO 1 LOT 31 BLK 7 PORTION LYING OUTSIDE HOMER CITY LIMITS	271100
17359536	MORRIS DAVID R & CASO-MORRIS DIANNE		PO BOX 2478	HOMER	AK	99603	T 6S R 13W SEC 17 SEWARD MERIDIAN HM 0760104 BAYVIEW GARDENS SUB ADDN NO 1 LOT 26 BLK 7	344900
17359537	JOHNSON PAUL GILBERT		825 ROSEBUD CT	HOMER	AK	99603	T 6S R 13W SEC 17 SEWARD MERIDIAN HM 2001029 BAYVIEW GARDENS ADDN NO 9 LOT 27-A	237400

PARCEL ID	OWNER	ATTENTION	ADDRESS	CITY	STATE	ZIP CODE	LEGAL DESCRIPTION	ASSESSED VALUE
17359538	NORTH MATTHEW C		875 ROSEBUD CT	HOMER	AK	99603	T 6S R 13W SEC 17 SEWARD MERIDIAN HM 2001029 BAYVIEW GARDENS ADDN NO 9 LOT 28-A	293100
17359539	LAMENDOLA ALFONSO E		PO BOX 3586	HOMER	AK	99603	T 6S R 13W SEC 8 SEWARD MERIDIAN HM 2005092 BAYVIEW GARDENS SUB NO 11 LOT 11-A BLK 7	353200
17359539	LAMENDOLA SUSAN K		PO BOX 3586	HOMER	AK	99603	T 6S R 13W SEC 8 SEWARD MERIDIAN HM 2005092 BAYVIEW GARDENS SUB NO 11 LOT 11-A BLK 7	353200
17360001	SPILSBURY PAUL L & SPILSBURY JERALD M		255 LEE DR	HOMER	AK	99603	T 6S R 13W SEC 7 SEWARD MERIDIAN HM 0711238 DIAMOND RIDGE ESTATES SUB TRACT C	30200
17365001	MOSS CHRISTOPHER & PATRICIA		PO BOX 1115	HOMER	AK	99603	T 6S R 14W SEC 13 SEWARD MERIDIAN HM 0780128 EMERALD HIGHLAND ESTATES SUB UNIT 4 LOT 9	224200
17365002	BERGMAN KENNETH ATTWOOD		PO BOX 726	ANCHOR POINT	AK	99556	T 6S R 14W SEC 13 SEWARD MERIDIAN HM 0780128 EMERALD HIGHLAND ESTATES SUB UNIT 4 LOT 8	116000
17365005	CARTER PAUL G		PO BOX 1498	PORT TOWNSEND	WA	98368	T 6S R 14W SEC 13 SEWARD MERIDIAN HM 0780128 EMERALD HIGHLAND ESTATES SUB UNIT 4 LOT 1	34000
17365005	KANE PATRICIA A		PO BOX 1498	PORT TOWNSEND	WA	98368	T 6S R 14W SEC 13 SEWARD MERIDIAN HM 0780128 EMERALD HIGHLAND ESTATES SUB UNIT 4 LOT 1	34000
17365006	COOK TODD AARON		PO BOX 3174	HOMER	AK	99603	T 6S R 14W SEC 13 SEWARD MERIDIAN HM 0780128 EMERALD HIGHLAND ESTATES SUB UNIT 4 LOT 2	216300
17365006	COOK TAMMIE ANN		PO BOX 3174	HOMER	AK	99603	T 6S R 14W SEC 13 SEWARD MERIDIAN HM 0780128 EMERALD HIGHLAND ESTATES SUB UNIT 4 LOT 2	216300
17365010	POLLACK JAMES & PATRICIA		PO BOX 3726	HOMER	AK	99603	T 6S R 14W SEC 13 SEWARD MERIDIAN HM 0780128 EMERALD HIGHLAND ESTATES SUB UNIT 4 LOT 10	46600
17365011	MACCAMPBELL FRANCES		PO BOX 2062	HOMER	AK	99603	T 6S R 14W SEC 13 SEWARD MERIDIAN HM 2001047 EMERALD HIGHLAND ESTATES 2001 ADDN LOT 4-A	230500
17365012	HARTLEY PATRICIA A & ROBERT		PO BOX 2284	HOMER	AK	99603	T 6S R 14W SEC 13 SEWARD MERIDIAN HM 2003080 EMERALD HIGHLAND ESTATES UNIT 7 LOT 3A	252300
17365013	POLLACK JAMES & PATRICIA		PO BOX 3726	HOMER	AK	99603	T 6S R 14W SEC 13 SEWARD MERIDIAN HM 2003080 EMERALD HIGHLAND ESTATES UNIT 7 LOT 7A	238400
17367003	ALASKA STATE D O T		PO BOX 196900	ANCHORAGE	AK	99519	T 6S R 14W SEC 15 SEWARD MERIDIAN HM 0830140 ROGERS-TICE ADDN TRACT A-1	896100
17367004	KENAI PENINSULA BOROUGH		144 N BINKLEY ST	SOLDOTNA	AK	99669	T 6S R 14W SEC 15 SEWARD MERIDIAN HM 0830140 ROGERS-TICE ADDN TRACT A-2	1594800
17367006	WATERS LARRY W		PO BOX 1581	HOMER	AK	99603	T 6S R 14W SEC 15 SEWARD MERIDIAN HM 2001079 TICE-HENRIKSON-BOUMAN TRACT B-2	598600
17367007	SAYER PAUL & FRANCINE		PO BOX 10	HOMER	AK	99603	T 6S R 14W SEC 15 SEWARD MERIDIAN HM 2005056 TICE-HENRIKSON NO 2 TRACT B-1B	547500

PARCEL ID	OWNER	ATTENTION	ADDRESS	CITY	STATE	ZIP CODE	LEGAL DESCRIPTION	ASSESSED VALUE
17367008	SAYER PAUL & FRANCINE		PO BOX 10	HOMER	AK	99603	T 6S R 14W SEC 15 SEWARD MERIDIAN HM 2005056 TICE-HENRIKSON NO 2 TRACT B-1A	1034000
17369001	READ LARRY		8061 PIONEER DR	ANCHORAGE	AK	99504	T 6S R 14W SEC 13 SEWARD MERIDIAN HM 0800103 NATALIE WOODS SUB LOT 1	25300
17369002	KLOPP RICHARD & GAY LYNN		PO BOX 3078	HOMER	AK	99603	T 6S R 14W SEC 13 SEWARD MERIDIAN HM 0800103 NATALIE WOODS SUB LOT 2	284100
17369003	YOUNGBLOOD KARRIE ANN		PO BOX 763	HOMER	AK	99603	T 6S R 14W SEC 13 SEWARD MERIDIAN HM 0800103 NATALIE WOODS SUB LOT 3	280600
17369003	YOUNGBLOOD TARY W		PO BOX 763	HOMER	AK	99603	T 6S R 14W SEC 13 SEWARD MERIDIAN HM 0800103 NATALIE WOODS SUB LOT 3	280600
17369004	BOONE COMMUNITY PROPERTY TRUST		PO BOX 396	HOMER	AK	99603	T 6S R 14W SEC 13 SEWARD MERIDIAN HM 0800103 NATALIE WOODS SUB LOT 4	460800
17369005	BOONE COMMUNITY PROPERTY TRUST		PO BOX 396	HOMER	AK	99603	T 6S R 14W SEC 13 SEWARD MERIDIAN HM 0800103 NATALIE WOODS SUB LOT 5	284300
17369007	MUELLER JAMES M		PO BOX 4161	HOMER	AK	99603	T 6S R 14W SEC 13 SEWARD MERIDIAN HM 0840004 EAGLE VIEW SUB AMENDED LOT 1	167000
17369008	MARX JESSICA C		PO BOX 3244	HOMER	AK	99603	T 6S R 14W SEC 13 SEWARD MERIDIAN HM 0840004 EAGLE VIEW SUB AMENDED LOT 2	79700
17369008	RICH STEVEN J		PO BOX 3261	HOMER	AK	99603	T 6S R 14W SEC 13 SEWARD MERIDIAN HM 0840004 EAGLE VIEW SUB AMENDED LOT 2	79700
17369010	SETTERS DOUGLAS		2641 LYVONA LN	ANCHORAGE	AK	99502	T 6S R 14W SEC 13 SEWARD MERIDIAN HM 0840004 EAGLE VIEW SUB AMENDED LOT 4	35400
17369010	SETTERS JENNIFER		2641 LYVONA LN	ANCHORAGE	AK	99502	T 6S R 14W SEC 13 SEWARD MERIDIAN HM 0840004 EAGLE VIEW SUB AMENDED LOT 4	35400
17369011	DEE KERMIT A		530 BONANZA AVE	HOMER	AK	99603	T 6S R 14W SEC 13 SEWARD MERIDIAN HM 0840004 EAGLE VIEW SUB AMENDED LOT 5	30500
17369012	SHIELDS SHEILA		6256 TERRY ST	ARVADA	CO	80403	T 6S R 14W SEC 13 SEWARD MERIDIAN HM 0840004 EAGLE VIEW SUB AMENDED LOT 6	207900
17369013	WAGNER ROBERT DIRK		PO BOX 472	HOMER	AK	99603	T 6S R 14W SEC 13 SEWARD MERIDIAN HM 0840004 EAGLE VIEW SUB AMENDED LOT 7	87400
17369014	PETERSON GREG		2165 GARLAND ST	SYLVAN LAKE	MI	48320	T 6S R 14W SEC 13 SEWARD MERIDIAN HM 0840004 EAGLE VIEW SUB AMENDED LOT 8	27200
17369015	ALDRICH LYNN		302 E PIONEER AVE	HOMER	AK	99603	T 6S R 14W SEC 13 SEWARD MERIDIAN HM 0840004 EAGLE VIEW SUB AMENDED LOT 9	76500
17369015	MICA CO		302 E PIONEER AVE	HOMER	AK	99603	T 6S R 14W SEC 13 SEWARD MERIDIAN HM 0840004 EAGLE VIEW SUB AMENDED LOT 9	76500
17369016	COTTER TERRI ANN 2011 REVOCABLE TRUST		2 ROCKFIELD CT	CHICO	CA	95926	T 6S R 14W SEC 13 SEWARD MERIDIAN HM 0840004 EAGLE VIEW SUB AMENDED LOT 10	29900
17369016	HEUSCHKEL LISA L 2011 REVOCABLE TRUST		1 ROCKFIELD CT	CHICO	CA	95926	T 6S R 14W SEC 13 SEWARD MERIDIAN HM 0840004 EAGLE VIEW SUB AMENDED LOT 10	29900
17369016	TAYLOR JANIE M		2300 JEFFERSON AVE	ANCHORAGE	AK	99517	T 6S R 14W SEC 13 SEWARD MERIDIAN HM 0840004 EAGLE VIEW SUB AMENDED LOT 10	29900
17369017	ESTILL PRISCILLA		PO BOX 3196	HOMER	AK	99603	T 6S R 14W SEC 13 SEWARD MERIDIAN HM 0840004 EAGLE VIEW SUB AMENDED LOT 11	269100
17369018	YOUNGBLOOD THOMAS D & LAVEDA M		PO BOX 704	HOMER	AK	99603	T 6S R 14W SEC 13 SEWARD MERIDIAN HM 0840004 EAGLE VIEW SUB AMENDED LOT 12	154300
17369019	SIEGRIST LARRY L		PO BOX 2942	HOMER	AK	99603	T 6S R 14W SEC 13 SEWARD MERIDIAN HM 0840004 EAGLE VIEW SUB AMENDED LOT 13	163100

PARCEL ID	OWNER	ATTENTION	ADDRESS	CITY	STATE	ZIP CODE	LEGAL DESCRIPTION	ASSESSED VALUE
17369020	WISE JACOB R		1930 E END RD # 8	HOMER	AK	99603	T 6S R 14W SEC 13 SEWARD MERIDIAN HM 0840004 EAGLE VIEW SUB AMENDED LOT 14	127800
17369021	VELSKO JOHN & THEODORA		PO BOX 2269	HOMER	AK	99603	T 6S R 14W SEC 13 SEWARD MERIDIAN HM 0840004 EAGLE VIEW SUB AMENDED LOT 15	72100
17369023	SODERGREN JASON J		PO BOX 1593	HOMER	AK	99603	T 6S R 14W SEC 13 SEWARD MERIDIAN HM 0840004 EAGLE VIEW SUB AMENDED LOT 17	368800
17369024	DHONDT NATASCHA F C		2309 BERKELEY AVE APT 2041	AUSTIN	TX	78745	T 6S R 14W SEC 13 SEWARD MERIDIAN HM 0840004 EAGLE VIEW SUB AMENDED LOT 18	43200
17369024	HILSABECK ANDREW R		2309 BERKELEY AVE APT 2041	AUSTIN	TX	78745	T 6S R 14W SEC 13 SEWARD MERIDIAN HM 0840004 EAGLE VIEW SUB AMENDED LOT 18	43200
17369025	DHONDT NATASCHA F C		2309 BERKELEY AVE APT 2041	AUSTIN	TX	78745	T 6S R 14W SEC 13 SEWARD MERIDIAN HM 0840004 EAGLE VIEW SUB AMENDED LOT 19	137100
17369025	HILSABECK ANDREW R		2309 BERKELEY AVE APT 2041	AUSTIN	TX	78745	T 6S R 14W SEC 13 SEWARD MERIDIAN HM 0840004 EAGLE VIEW SUB AMENDED LOT 19	137100
17369026	DHONDT NATASCHA F C		2309 BERKELEY AVE APT 2041	AUSTIN	TX	78745	T 6S R 14W SEC 13 SEWARD MERIDIAN HM 0840004 EAGLE VIEW SUB AMENDED LOT 20	39200
17369026	HILSABECK ANDREW R		2309 BERKELEY AVE APT 2041	AUSTIN	TX	78745	T 6S R 14W SEC 13 SEWARD MERIDIAN HM 0840004 EAGLE VIEW SUB AMENDED LOT 20	39200
17369027	CLEMENS DAVID J & KARA BAKKEN		PO BOX 15167	FRITZ CREEK	AK	99603	T 6S R 14W SEC 13 SEWARD MERIDIAN HM 0840004 EAGLE VIEW SUB AMENDED LOT 21	181200
17369028	CLEMENS DAVID J		PO BOX 15167	FRITZ CREEK	AK	99603	T 6S R 14W SEC 13 SEWARD MERIDIAN HM 0840004 EAGLE VIEW SUB AMENDED LOT 22	31400
17369028	CLEMENS KARA BAKKEN		PO BOX 15167	FRITZ CREEK	AK	99603	T 6S R 14W SEC 13 SEWARD MERIDIAN HM 0840004 EAGLE VIEW SUB AMENDED LOT 22	31400
17369029	CLEMENS DAVID J		PO BOX 15167	FRITZ CREEK	AK	99603	T 6S R 14W SEC 13 SEWARD MERIDIAN HM 0840004 EAGLE VIEW SUB AMENDED LOT 23	32700
17369029	CLEMENS KARA BAKKEN		PO BOX 15167	FRITZ CREEK	AK	99603	T 6S R 14W SEC 13 SEWARD MERIDIAN HM 0840004 EAGLE VIEW SUB AMENDED LOT 23	32700
17369030	NELSON THOMAS E	PMB 409	1231 W NORTHERN LIGHTS BLVD	ANCHORAGE	AK	99503	T 6S R 14W SEC 13 SEWARD MERIDIAN HM 0840004 EAGLE VIEW SUB AMENDED LOT 24	32400
17369031	LAWVER GERALD L & ROXANNE L		PO BOX 3575	HOMER	AK	99603	T 6S R 14W SEC 13 SEWARD MERIDIAN HM 0840004 EAGLE VIEW SUB AMENDED LOT 25	166200
17369032	JOHNSON CHAD A		34595 POPPY WOOD ST	SOLDOTNA	AK	99669	T 6S R 14W SEC 13 SEWARD MERIDIAN HM 0840004 EAGLE VIEW SUB AMENDED LOT 26	168800
17369032	ROGERS JOHNNA G		1212 E 27TH ST	FARMINGTON	NM	87401	T 6S R 14W SEC 13 SEWARD MERIDIAN HM 0840004 EAGLE VIEW SUB AMENDED LOT 26	168800
17369033	BUSHEY JANICE		PO BOX 1216	HOMER	AK	99603	T 6S R 14W SEC 13 SEWARD MERIDIAN HM 0840004 EAGLE VIEW SUB AMENDED LOT 27	146900
17369034	CLARK COMMUNITY PROPERTY TRUST		PO BOX 2420	HOMER	AK	99603	T 6S R 14W SEC 13 SEWARD MERIDIAN HM 0840004 EAGLE VIEW SUB AMENDED LOT 28	173900
17369035	POPADINES MARK		PO BOX 101	GARDEN CITY	MI	48136	T 6S R 14W SEC 13 SEWARD MERIDIAN HM 0840004 EAGLE VIEW SUB AMENDED LOT 29	28500
17369036	HARNESSE STEVEN W & SKINNER WHITNEY E		PO BOX 743	PALMER	AK	99645	T 6S R 14W SEC 13 SEWARD MERIDIAN HM 0840004 EAGLE VIEW SUB AMENDED LOT 30	33500
17369037	HARNESSE STEVEN W & SKINNER WHITNEY E		PO BOX 743	PALMER	AK	99645	T 6S R 14W SEC 13 SEWARD MERIDIAN HM 0840004 EAGLE VIEW SUB AMENDED LOT 31	40100
17369040	PISEL JOSIAH		PO BOX 1394	HOMER	AK	99603	T 6S R 14W SEC 13 SEWARD MERIDIAN HM 0840004 EAGLE VIEW SUB AMENDED LOT 34	26500

PARCEL ID	OWNER	ATTENTION	ADDRESS	CITY	STATE	ZIP CODE	LEGAL DESCRIPTION	ASSESSED VALUE
17369042	SANDERS DICK H & ROFF LYNNE		PO BOX 3073	HOMER	AK	99603	T 6S R 14W SEC 13 SEWARD MERIDIAN HM 0840004 EAGLE VIEW SUB AMENDED LOT 36	130000
17369043	SANDERS DICK H & ROFF LYNNE		PO BOX 3073	HOMER	AK	99603	T 6S R 14W SEC 13 SEWARD MERIDIAN HM 0840004 EAGLE VIEW SUB AMENDED LOT 37	30000
17369044	JOHNSON GLENN R & VIVIEN E		2215 BIG TIMBER RD	CALMAR	IA	52132	T 6S R 14W SEC 13 SEWARD MERIDIAN HM 0840004 EAGLE VIEW SUB AMENDED LOT 38	32900
17369045	HILL KATHY M		PO BOX 1988	HOMER	AK	99603	T 6S R 14W SEC 13 SEWARD MERIDIAN HM 0840004 EAGLE VIEW SUB AMENDED LOT 39	143100
17369046	NIXON ANNE		PO BOX 399	HOMER	AK	99603	T 6S R 14W SEC 13 SEWARD MERIDIAN HM 0840004 EAGLE VIEW SUB AMENDED LOT 40	189100
17369047	WATSON WAYNE & LINDA		PO BOX 884	HOMER	AK	99603	T 6S R 14W SEC 13 SEWARD MERIDIAN HM 0840004 EAGLE VIEW SUB AMENDED LOT 41	233500
17369048	WATSON H WAYNE & LINDA M		PO BOX 884	HOMER	AK	99603	T 6S R 14W SEC 13 SEWARD MERIDIAN HM 0840004 EAGLE VIEW SUB AMENDED LOT 42	28100
17369049	BARNHART DONALD R & JEANNE		PO BOX 1313	HOMER	AK	99603	T 6S R 14W SEC 13 SEWARD MERIDIAN HM 0840004 EAGLE VIEW SUB AMENDED LOT 43	238900
17369050	WAGNER GEORGE C		10663 S DEL GOLFO	YUMA	AZ	85367	T 6S R 14W SEC 13 SEWARD MERIDIAN HM 0840004 EAGLE VIEW SUB AMENDED LOT 44	106100
17369051	SMYKE ANITA L & DANA F		PO BOX 2022	CORDOVA	AK	99574	T 6S R 14W SEC 13 SEWARD MERIDIAN HM 0840004 EAGLE VIEW SUB AMENDED LOT 45	25600
17369052	LANE DONALD R & ROBIN J		PO BOX 2921	HOMER	AK	99603	T 6S R 14W SEC 13 SEWARD MERIDIAN HM 0840004 EAGLE VIEW SUB AMENDED LOT 46	272500
17369053	LANE DONALD R & ROBIN J		PO BOX 2921	HOMER	AK	99603	T 6S R 14W SEC 13 SEWARD MERIDIAN HM 0840004 EAGLE VIEW SUB AMENDED LOT 48	35600
17369054	LANE DONALD R & ROBIN J		PO BOX 2921	HOMER	AK	99603	T 6S R 14W SEC 13 SEWARD MERIDIAN HM 0840004 EAGLE VIEW SUB AMENDED LOT 47	34600
17369055	STROBEL JOHN M		PO BOX 3570	HOMER	AK	99603	T 6S R 14W SEC 13 SEWARD MERIDIAN HM 0840004 EAGLE VIEW SUB AMENDED LOT 49	153300
17369055	WEBSTER SUSANNAH W		PO BOX 3570	HOMER	AK	99603	T 6S R 14W SEC 13 SEWARD MERIDIAN HM 0840004 EAGLE VIEW SUB AMENDED LOT 49	153300
17369056	HORN ERNST		29793 SEWARD HWY	SEWARD	AK	99664	T 6S R 14W SEC 13 SEWARD MERIDIAN HM 0840004 EAGLE VIEW SUB AMENDED LOT 59	25500
17369057	SULCZYNSKI AIMEE		PO BOX 344	HOMER	AK	99603	T 6S R 14W SEC 13 SEWARD MERIDIAN HM 0840004 EAGLE VIEW SUB AMENDED LOT 58	159500
17369058	SCHOLZ GARY L & SHERWOOD DOROTHY U		PO BOX 2662	HOMER	AK	99603	T 6S R 14W SEC 13 SEWARD MERIDIAN HM 0840004 EAGLE VIEW SUB AMENDED LOT 57	157200
17369059	SHERWOOD DOROTHY UNA		PO BOX 2662	HOMER	AK	99603	T 6S R 14W SEC 13 SEWARD MERIDIAN HM 0840004 EAGLE VIEW SUB AMENDED LOT 56	24300
17369059	SCHOLZ GARY		PO BOX 2662	HOMER	AK	99603	T 6S R 14W SEC 13 SEWARD MERIDIAN HM 0840004 EAGLE VIEW SUB AMENDED LOT 56	24300
17369060	BOONE DANIEL L & PATRICIA S		PO BOX 1783	HOMER	AK	99603	T 6S R 14W SEC 13 SEWARD MERIDIAN HM 0840004 EAGLE VIEW SUB AMENDED LOT 55	255300
17369061	NEFF JULIE B		PO BOX 64	HOMER	AK	99603	T 6S R 14W SEC 13 SEWARD MERIDIAN HM 0840004 EAGLE VIEW SUB AMENDED LOT 54	226600
17369062	LEFTON DAVID SAUL		PO BOX 2466	HOMER	AK	99603	T 6S R 14W SEC 13 SEWARD MERIDIAN HM 0840004 EAGLE VIEW SUB AMENDED LOT 53	67500
17369063	LINDBERG DANIEL L		PO BOX 84	HOMER	AK	99603	T 6S R 14W SEC 13 SEWARD MERIDIAN HM 0840004 EAGLE VIEW SUB AMENDED LOT 52	162200

PARCEL ID	OWNER	ATTENTION	ADDRESS	CITY	STATE	ZIP CODE	LEGAL DESCRIPTION	ASSESSED VALUE
17369064	BEGGS HEATHER J		PO BOX 2993	HOMER	AK	99603	T 6S R 14W SEC 13 SEWARD MERIDIAN HM 0840004 EAGLE VIEW SUB AMENDED LOT 51	131600
17369065	STRAKA STEFAN & STRAKA FRED & OLGA		15818 RIVERSIDE DR W APT 2L	NEW YORK	NY	10032	T 6S R 14W SEC 13 SEWARD MERIDIAN HM 0840004 EAGLE VIEW SUB AMENDED LOT 50	26900
17369066	KRASZESKI JOEY		4690 NATALIE CIR	HOMER	AK	99603	T 6S R 14W SEC 13 SEWARD MERIDIAN HM 0840004 EAGLE VIEW SUB AMENDED LOT 60	163100
17369067	GRONSETH DAVID L & SHEILA M		PO BOX 3443	HOMER	AK	99603	T 6S R 14W SEC 13 SEWARD MERIDIAN HM 0840004 EAGLE VIEW SUB AMENDED LOT 61	232900
17369068	ROCKETT NANCY		PO BOX 87	HOMER	AK	99603	T 6S R 14W SEC 13 SEWARD MERIDIAN HM 0840004 EAGLE VIEW SUB AMENDED LOT 62	324600
17369069	CLAY PHILLIP H & TAMMY		PO BOX 2363	HOMER	AK	99603	T 6S R 14W SEC 13 SEWARD MERIDIAN HM 0840004 EAGLE VIEW SUB AMENDED LOT 63	251900
17369070	HUTT WILLIAM T & DIANA S		58512 BRUCE ST	HOMER	AK	99603	T 6S R 14W SEC 13 SEWARD MERIDIAN HM 0840004 EAGLE VIEW SUB AMENDED LOT 64	230200
17369071	CLAY PHILLIP H		PO BOX 2363	HOMER	AK	99603	T 6S R 14W SEC 13 SEWARD SW HM 2006086 EAGLE VIEW SUB NO 2 LOT 32-A	33000
17369071	CLAY TAMMY S		PO BOX 2363	HOMER	AK	99603	T 6S R 14W SEC 13 SEWARD SW HM 2006086 EAGLE VIEW SUB NO 2 LOT 32-A	33000
17369072	CLAY TAMMY S		PO BOX 2363	HOMER	AK	99603	T 6S R 14W SEC 13 SEWARD SW HM 2006086 EAGLE VIEW SUB NO 2 LOT 32-B	417400
17369072	CLAY PHILLIP H		PO BOX 2363	HOMER	AK	99603	T 6S R 14W SEC 13 SEWARD SW HM 2006086 EAGLE VIEW SUB NO 2 LOT 32-B	417400
17369073	CLAY TAMMY S		PO BOX 2363	HOMER	AK	99603	T 6S R 14W SEC 13 SEWARD SW HM 2006086 EAGLE VIEW SUB NO 2 LOT 32-C	37400
17369073	CLAY PHILLIP H		PO BOX 2363	HOMER	AK	99603	T 6S R 14W SEC 13 SEWARD SW HM 2006086 EAGLE VIEW SUB NO 2 LOT 32-C	37400
17369074	DISLER LEDA		PO BOX 2976	HOMER	AK	99603	T 6S R 14W SEC 13 SEWARD MERIDIAN HM 2006098 EAGLE VIEW SUB REPLAT LOT 3 LOT 3A	26600
17369075	BURGESS BEAUREGARD A		PO BOX 2311	HOMER	AK	99603	T 6S R 14W SEC 13 SEWARD MERIDIAN HM 2006098 EAGLE VIEW SUB REPLAT LOT 3 LOT 3B	49000
17369076	HARMAN CARLA E		5306 WINDRIDGE DR	INDIANAPOLIS	IN	46226	T 6S R 14W SEC 13 SEWARD MERIDIAN HM 2008056 EAGLE VIEW SUB KRASZESKI REPLAT LOT 16A	141300
17369076	HARMAN PHILLIP M		5306 WINDRIDGE DR	INDIANAPOLIS	IN	46226	T 6S R 14W SEC 13 SEWARD MERIDIAN HM 2008056 EAGLE VIEW SUB KRASZESKI REPLAT LOT 16A	141300
17369077	HARMAN PHILLIP M		5306 WINDRIDGE DR	INDIANAPOLIS	IN	46226	T 6S R 14W SEC 13 SEWARD MERIDIAN HM 2008056 EAGLE VIEW SUB KRASZESKI REPLAT LOT 16B	28000
17369077	HARMAN CARLA E		5306 WINDRIDGE DR	INDIANAPOLIS	IN	46226	T 6S R 14W SEC 13 SEWARD MERIDIAN HM 2008056 EAGLE VIEW SUB KRASZESKI REPLAT LOT 16B	28000
17369078	MARDEN BRADFORD M		PO BOX 1394	HOMER	AK	99603	T 6S R 14W SEC 13 SEWARD MERIDIAN HM 2011021 EAGLE VIEW SUB PISEL ADDN LOT 35A	44500
17369078	PISEL JOSIAH		PO BOX 1394	HOMER	AK	99603	T 6S R 14W SEC 13 SEWARD MERIDIAN HM 2011021 EAGLE VIEW SUB PISEL ADDN LOT 35A	44500
17369079	CLARKE ANDREW		8107 SHIRLEY AVE	GIG HARBOR	WA	98332	T 6S R 14W SEC 13 SEWARD MERIDIAN HM 2011021 EAGLE VIEW SUB PISEL ADDN LOT 35B	86800

PARCEL ID	OWNER	ATTENTION	ADDRESS	CITY	STATE	ZIP CODE	LEGAL DESCRIPTION	ASSESSED VALUE
17369079	CLARKE SUSAN		8107 SHIRLEY AVE	GIG HARBOR	WA	98332	T 6S R 14W SEC 13 SEWARD MERIDIAN HM 2011021 EAGLE VIEW SUB PISEL ADDN LOT 35B	86800
17372001	ARNO CHELSEY		PO BOX 2231	HOMER	AK	99603	T 6S R 14W SEC 14 SEWARD MERIDIAN HM 0820009 RAVEN RIDGE SUB LOT 17	252100
17372001	ARNO CORBIN WAYNE		PO BOX 2231	HOMER	AK	99603	T 6S R 14W SEC 14 SEWARD MERIDIAN HM 0820009 RAVEN RIDGE SUB LOT 17	252100
17372002	HAGUE WILLIAM O		2600 SPRUCEWOOD DR	HOMER	AK	99603	T 6S R 14W SEC 14 SEWARD MERIDIAN HM 0820009 RAVEN RIDGE SUB LOT 16	169000
17372003	GLASMAN STEVEN C		1400 COTTONWOOD LN	HOMER	AK	99603	T 6S R 14W SEC 14 SEWARD MERIDIAN HM 0820009 RAVEN RIDGE SUB LOT 15	42800
17372004	GISEBURT DAVID EDWARD		PO BOX 2494	HOMER	AK	99603	T 6S R 14W SEC 14 SEWARD MERIDIAN HM 0820009 RAVEN RIDGE SUB LOT 14	210400
17372005	SOMERS BRAD S		4720 PINE VIEW RD	HOMER	AK	99603	T 6S R 14W SEC 14 SEWARD MERIDIAN HM 0820009 RAVEN RIDGE SUB LOT 13	147600
17372008	BRANN DAVID M & MOLLY V		PO BOX 1901	HOMER	AK	99603	T 6S R 14W SEC 14 SEWARD MERIDIAN HM 0820009 RAVEN RIDGE SUB LOT 10	217700
17372009	SCHOLLENBERGER MARK		PO BOX 3593	HOMER	AK	99603	T 6S R 14W SEC 14 SEWARD MERIDIAN HM 0820009 RAVEN RIDGE SUB LOT 9	76600
17372010	ROBERTS BRADLEY M & FOURNIER MICHELLE S		PO BOX 535	HOMER	AK	99603	T 6S R 14W SEC 14 SEWARD MERIDIAN HM 0820009 RAVEN RIDGE SUB LOT 8	226000
17372011	FLYUM CHARLENE LOIS		2281 SPRUCEWOOD DR	HOMER	AK	99603	T 6S R 14W SEC 14 SEWARD MERIDIAN HM 0820009 RAVEN RIDGE SUB LOT 7	194700
17372011	HILL DAREN EDWARD		2281 SPRUCEWOOD DR	HOMER	AK	99603	T 6S R 14W SEC 14 SEWARD MERIDIAN HM 0820009 RAVEN RIDGE SUB LOT 7	194700
17372012	FISHER STEVE J & SADIE		2628 CLYDESDALE DR	NORTH POLE	AK	99705	T 6S R 14W SEC 14 SEWARD MERIDIAN HM 0820009 RAVEN RIDGE SUB LOT 6	159100
17372013	VAN PATTEN DOUGLAS J		PO BOX 1348	HOMER	AK	99603	T 6S R 14W SEC 14 SEWARD MERIDIAN HM 0820009 RAVEN RIDGE SUB LOT 5	259700
17372014	VAN PATTEN DOUGLAS J		PO BOX 1348	HOMER	AK	99603	T 6S R 14W SEC 14 SEWARD MERIDIAN HM 0820009 RAVEN RIDGE SUB LOT 4	48900
17372015	JAPPEN ERIC V		PO BOX 447	RHINEBECK	NY	12572	T 6S R 14W SEC 14 SEWARD MERIDIAN HM 0820009 RAVEN RIDGE SUB LOT 3	101800
17372016	ERVICE MARK E & ELIZABETH A		PO BOX 8	HOMER	AK	99603	T 6S R 14W SEC 14 SEWARD MERIDIAN HM 0820009 RAVEN RIDGE SUB LOT 2	101700
17372018	KAUFMANN PETER M & WENDY C		PO BOX 736	HOMER	AK	99603	T 6S R 14W SEC 14 SEWARD MERIDIAN HM 0820009 RAVEN RIDGE SUB LOT 26	240800
17372019	LAING THOMAS C & CHRISTINE		2601 SE 38TH AVE	PORTLAND	OR	97202	T 6S R 14W SEC 14 SEWARD MERIDIAN HM 0820009 RAVEN RIDGE SUB LOT 25	58400
17372020	CREAMER WILLIAM		PO BOX 2003	HOMER	AK	99603	T 6S R 14W SEC 14 SEWARD MERIDIAN HM 0820009 RAVEN RIDGE SUB LOT 24	225000
17372021	SLATER BARBARA LESLIE		PO BOX 2316	HOMER	AK	99603	T 6S R 14W SEC 14 SEWARD MERIDIAN HM 0820009 RAVEN RIDGE SUB LOT 23	223100
17372022	ROBERTS PENELOPE L		580 S MOUNTAIN AVE	ASHLAND	OR	97520	T 6S R 14W SEC 14 SEWARD MERIDIAN HM 0820009 RAVEN RIDGE SUB LOT 22	168800
17372023	VELSKO PETER & ELAINE		PO BOX 2115	HOMER	AK	99603	T 6S R 14W SEC 14 SEWARD MERIDIAN HM 0820009 RAVEN RIDGE SUB LOT 21	189300
17372024	SMITH KARL WILLIAM & MARTHA LOU		PO BOX 2813	HOMER	AK	99603	T 6S R 14W SEC 14 SEWARD MERIDIAN HM 0820009 RAVEN RIDGE SUB LOT 20	301500

PARCEL ID	OWNER	ATTENTION	ADDRESS	CITY	STATE	ZIP CODE	LEGAL DESCRIPTION	ASSESSED VALUE
17372025	YAKUNIN GREGORY		PO BOX 5011	NIKOLAEVSK	AK	99556	T 6S R 14W SEC 14 SEWARD MERIDIAN HM 0820009 RAVEN RIDGE SUB LOT 19	31000
17372025	YAKUNIN THERESA		PO BOX 5011	NIKOLAEVSK	AK	99556	T 6S R 14W SEC 14 SEWARD MERIDIAN HM 0820009 RAVEN RIDGE SUB LOT 19	31000
17372026	VOGL EVAN J & KATHY		PO BOX 3350	HOMER	AK	99603	T 6S R 14W SEC 14 SEWARD MERIDIAN HM 0820009 RAVEN RIDGE SUB LOT 18	146500
17372027	PEPPER WILLIAM F		PO BOX 882	HOMER	AK	99603	T 6S R 14W SEC 14 SEWARD MERIDIAN HM 2001063 RAVEN RIDGE 2001 ADDN LOT 11-A	274300
17401001	WINNE CLARK T		PO BOX 15112	FRITZ CREEK	AK	99603	T 6S R 13W SEC 8 SEWARD MERIDIAN HM 0730748 BAYVIEW GARDENS SUB LOT 1 BLK 1	87900
17401002	SINCLAIR ERNEST R		875 WILLOW DR	HOMER	AK	99603	T 6S R 13W SEC 8 SEWARD MERIDIAN HM 0730748 BAYVIEW GARDENS SUB LOT 2 BLK 1	143500
17401003	HAYNES ROBERT L & ANNE A		5040 E HILL RD	HOMER	AK	99603	T 6S R 13W SEC 8 SEWARD MERIDIAN HM 0730748 BAYVIEW GARDENS SUB LOT 03 BLK 01	195900
17401004	BORGMAN DIANE		PO BOX 2992	HOMER	AK	99603	T 6S R 13W SEC 8 SEWARD MERIDIAN HM 0730748 BAYVIEW GARDENS SUB LOT 04 BLK 01	41200
17401005	BORGMAN DIANE		PO BOX 2992	HOMER	AK	99603	T 6S R 13W SEC 8 SEWARD MERIDIAN HM 0730748 BAYVIEW GARDENS SUB LOT 5 BLK 1	284400
17401006	BORGMAN DIANE MARIE TRUST		PO BOX 2992	HOMER	AK	99603	T 6S R 13W SEC 8 SEWARD MERIDIAN HM 0730748 BAYVIEW GARDENS SUB LOT 6 BLK 1	47600
17401007	GAYLORD MALCOLM G & ALLISON GRAVES		PO BOX 1483	HOMER	AK	99603	T 6S R 13W SEC 8 SEWARD MERIDIAN HM 0730748 BAYVIEW GARDENS SUB LOT 7 BLK 1	44500
17401010	ELLER STANLEY & KATHY		4057 CALHOUN ST	HOMER	AK	99603	T 6S R 13W SEC 8 SEWARD MERIDIAN HM 0730748 BAYVIEW GARDENS SUB LOT 1 BLK 3	145300
17401011	LEASURE BONNIE		950 MISSION RD	HOMER	AK	99603	T 6S R 13W SEC 8 SEWARD MERIDIAN HM 0730748 BAYVIEW GARDENS SUB LOT 02 BLK 03	41600
17401012	CARROLL JOEL J		PO BOX 1873	HOMER	AK	99603	T 6S R 13W SEC 8 SEWARD MERIDIAN HM 0730748 BAYVIEW GARDENS SUB LOT 03 BLK 03	172100
17401012	TARNOWSKE ELIZABETH A		PO BOX 1873	HOMER	AK	99603	T 6S R 13W SEC 8 SEWARD MERIDIAN HM 0730748 BAYVIEW GARDENS SUB LOT 03 BLK 03	172100
17401013	FITE GREGORY L		10601 TIERRASANTA BLVD STE G	SAN DIEGO	CA	92124	T 6S R 13W SEC 8 SEWARD MERIDIAN HM 0730748 BAYVIEW GARDENS SUB LOT 04 BLK 03	196100
17401014	KBAY LLC		3965 MOUNTAIN VALLEY RD	KEEZLETOWN	VA	22832	T 6S R 13W SEC 8 SEWARD MERIDIAN HM 0730748 BAYVIEW GARDENS SUB LOT 05 BLK 03	54000
17401015	NIKORA LEO & BEVERLEY TRUST		119 MISSION HILLS DR	RANCHO MIRAGE	CA	92270	T 6S R 13W SEC 8 SEWARD MERIDIAN HM 0730748 BAYVIEW GARDENS SUB LOT 01 BLK 02	58900
17401016	GAYLORD ALLISON		920 WILLOW DR	HOMER	AK	99603	T 6S R 13W SEC 8 SEWARD MERIDIAN HM 0730748 BAYVIEW GARDENS SUB LOT 02 BLK 02	210600
17401016	GAYLORD MALCOLM		920 WILLOW DR	HOMER	AK	99603	T 6S R 13W SEC 8 SEWARD MERIDIAN HM 0730748 BAYVIEW GARDENS SUB LOT 02 BLK 02	210600
17401017	FORSTER (BOISVERT) BONNIE A		860 WILLOW DR # A	HOMER	AK	99603	T 6S R 13W SEC 8 SEWARD MERIDIAN HM 0730748 BAYVIEW GARDENS SUB LOT 03 BLK 02	46600
17401018	FORSTER (BOISVERT) BONNIE A		860 WILLOW DR # A	HOMER	AK	99603	T 6S R 13W SEC 8 SEWARD MERIDIAN HM 0730748 BAYVIEW GARDENS SUB LOT 04 BLK 02	130200
17401019	BOTKIN NICKOLAS C		955 WILLOW DR	HOMER	AK	99603	T 6S R 13W SEC 8 SEWARD MERIDIAN HM 2006096 BAYVIEW GARDENS SUB 2006 LOT 8A BLK 1	274500
17402101	SEEKINS E DIANA		1009 MISSION RD	HOMER	AK	99603	T 6S R 13W SEC 9 SEWARD MERIDIAN HM 0002273 SKYLINE VIEW SUB LOT 20A	219400

PARCEL ID	OWNER	ATTENTION	ADDRESS	CITY	STATE	ZIP CODE	LEGAL DESCRIPTION	ASSESSED VALUE
17402103	SELLE JOHN P & SELLE JAMES RAY		751 LANCASTER DR	FAIRBANKS	AK	99712	T 6S R 13W SEC 9 SEWARD MERIDIAN HM 0002273 SKYLINE VIEW SUB LOT 21	107500
17402104	ALASKA VILLAGE MISSIONS		1295 MISSION RD	HOMER	AK	99603	T 6S R 13W SEC 9 SEWARD MERIDIAN HM 0002273 SKYLINE VIEW SUB LOT 22	1082500
17402105	CLARK IRENE M		1095 MISSION RD	HOMER	AK	99603	T 6S R 13W SEC 9 SEWARD MERIDIAN HM 0820078 SKYLINE VIEW SUB LOT 20-B REPLAT LOT 1	84300
17402106	CLARK IRENE M		1095 MISSION RD	HOMER	AK	99603	T 6S R 13W SEC 9 SEWARD MERIDIAN HM 0820078 SKYLINE VIEW SUB LOT 20-B REPLAT LOT 2	230400
17402107	WALTERS TAMARA T		PO BOX 2382	HOMER	AK	99603	T 6S R 13W SEC 9 SEWARD MERIDIAN HM 0820078 SKYLINE VIEW SUB LOT 20-B REPLAT LOT 3	210700
17402201	SCHNEIDER DAWN B		PO BOX 667	HOMER	AK	99603	T 6S R 13W SEC 9 SEWARD MERIDIAN HM 0002273 SKYLINE VIEW SUB LOT 19	277600
17402201	SCHNEIDER PATRICK J		PO BOX 667	HOMER	AK	99603	T 6S R 13W SEC 9 SEWARD MERIDIAN HM 0002273 SKYLINE VIEW SUB LOT 19	277600
17402202	KBAY LLC		3965 MOUNTAIN VALLEY RD	KEEZLETOWN	VA	22832	T 6S R 13W SEC 9 SEWARD MERIDIAN HM 0002273 SKYLINE VIEW SUB LOT 12	98700
17402203	SIBSON JR JACK		PO BOX 1221	HOMER	AK	99603	T 6S R 13W SEC 9 SEWARD MERIDIAN HM 0002273 SKYLINE VIEW SUB LOT 18	217900
17402204	BALDAUF HENRY J JR & JANET		PO BOX 2524	HOMER	AK	99603	T 6S R 13W SEC 9 SEWARD MERIDIAN HM 0002273 SKYLINE VIEW SUB LOT 13	396300
17402205	GILLILAND LYNDA		PO BOX 1004	HOMER	AK	99603	T 6S R 13W SEC 9 SEWARD MERIDIAN HM 0002273 SKYLINE VIEW SUB LOT 14	271500
17402205	GILLILAND SCOT		PO BOX 1004	HOMER	AK	99603	T 6S R 13W SEC 9 SEWARD MERIDIAN HM 0002273 SKYLINE VIEW SUB LOT 14	271500
17402206	SCARPITTA LYNN SAL		PO BOX 1924	HOMER	AK	99603	T 6S R 13W SEC 9 SEWARD MERIDIAN HM 0002273 SKYLINE VIEW SUB LOT 17	660200
17402207	NEACE HAROLD M		PO BOX 2801	HOMER	AK	99603	T 6S R 13W SEC 9 SEWARD MERIDIAN HM 0002273 SKYLINE VIEW SUB LOT 15	380100
17402208	SAARIO & WYTHE LIVING TRUST		PO BOX 1750	PORT TOWNSEND	WA	98368	T 6S R 13W SEC 9 SEWARD MERIDIAN HM 0002273 SKYLINE VIEW SUB LOT 16	223500
17402301	SCANLON DALE & HUGH		5115 RAMSDELL AVE	LA CRESCENTA	CA	91214	T 6S R 13W SEC 9 SEWARD MERIDIAN HM 0002273 SKYLINE VIEW SUB LOT 10 PORTION S OF E HILL RD	248500
17402302	SUNIEWICK PATRICK J		1068 RACE RD	HOMER	AK	99603	T 6S R 13W SEC 9 SEWARD MERIDIAN HM 0002273 SKYLINE VIEW SUB LOT 9 PORTION S OF E HILL RD	178300
17402303	REGNIER FRANK C & NANCY H		1102 RACE RD	HOMER	AK	99603	T 6S R 13W SEC 9 SEWARD MERIDIAN HM 0002273 SKYLINE VIEW SUB LOT 8 W 110 FT M/L THEREOF LYING S OF EAST HILL RD	163200
17402306	SAARIO & WYTHE LIVING TRUST		PO BOX 1750	PORT TOWNSEND	WA	98368	T 6S R 13W SEC 9 SEWARD MERIDIAN HM 0840102 SKYLINE VIEW SUB ROY JOHNSON BOUNDARY SURVEY TRACT 8-B EXCLUDING THAT PORTION OF EAST HILL RD AS WITNESSED BY W/D 170 @ 097	58000

PARCEL ID	OWNER	ATTENTION	ADDRESS	CITY	STATE	ZIP CODE	LEGAL DESCRIPTION	ASSESSED VALUE
17402307	HUBBARD FAMILY REVOCABLE TRUST		3507 M ST	EUREKA	CA	95503	T 6S R 13W SEC 9 SEWARD MERIDIAN HM 0002273 SKYLINE VIEW SUB LOT 8 THE E1/3 THEREOF EXCLUDING PORTION LYING WITHIN R O W OF EAST HILL ROAD	61400
17402402	ARNO PETER J & MELISSA		PO BOX 1614	HOMER	AK	99603	T 6S R 13W SEC 9 SEWARD MERIDIAN HM 0002273 SKYLINE VIEW SUB LOT 4 THAT PORTION THEREOF LYING SOUTH OF DIAMOND RIDGE ROAD	312600
17402404	BECKER DAVID F & EILEEN L		PO BOX 109	HOMER	AK	99603	T 6S R 13W SEC 9 SEWARD MERIDIAN HM 0002273 SKYLINE VIEW SUB LOT 5 LYING S OF DIAMOND RIDGE RD	85900
17402405	MARTIN JOE		PO BOX 271	HOMER	AK	99603	T 6S R 13W SEC 9 SEWARD MERIDIAN HM 0002273 SKYLINE VIEW SUB LOT 9 PTN BEGIN @SE CORNER OF LT 9 ON EDGE OF ACCESS RD; TH N00 DEG 08'W 346.16 FT BETWEEN LTS 8&9 TO N LINE OF EAST HILL RD & POB; TH N00 DEG 08'W 40.91 FT; TH S84 DEG 26'35"W 331.68 FT	394900
17402411	WHITE DAVID A		41751 E HILL RD	HOMER	AK	99603	T 6S R 13W SEC 9 SEWARD MERIDIAN HM 0002273 SKYLINE VIEW SUB LOT 7 LYING N OF EAST HILL RD	370400
17402412	GRISWOLD CAROL A		PO BOX 1342	SEWARD	AK	99664	T 6S R 13W SEC 9 SEWARD MERIDIAN HM 0002273 SKYLINE VIEW SUB LOT 1 LYING S OF DIAMOND RIDGE RD	52500
17402413	FELTON MARGUERITE RUTH STEVENS & OLIVER C TRUST AGREEMENT		1055 MELODY ROSE LN	HOMER	AK	99603	T 6S R 13W SEC 9 SEWARD MERIDIAN HM 0860050 SKYLINE VIEW SUB SLABAUGH ADDN LOT 10A	397000
17402414	TRIEWEILER GARY J & JUNELLA A		PO BOX 2905	HOMER	AK	99603	T 6S R 13W SEC 9 SEWARD MERIDIAN HM 0860050 SKYLINE VIEW SUB SLABAUGH ADDN LOT 10B	354200
17402415	MOGLE ROBERT C & SHIRLEY A		1240 MELODY ROSE LN	HOMER	AK	99603	T 6S R 13W SEC 9 SEWARD MERIDIAN HM 2001049 SKYLINE VIEW SUB SUNLAND ADDN LOT 6-A	379500
17402416	CHESLEY MELODY STOLTZFUS & LANE ALLEN		PO BOX 2152	HOMER	AK	99603	T 6S R 13W SEC 9 SEWARD MERIDIAN HM 2004012 SKYLINE VIEW STOLTZFUS ADDN LOT 11A EXCLUDING THAT PORTION OF EAST HILL ROAD AS WITNESSED BY W/D 165 @ 844	228600
17402417	STOLTZFUS KARL D & CLYMER JULIA M		PO BOX 3312	HOMER	AK	99603	T 6S R 13W SEC 9 SEWARD MERIDIAN HM 2004012 SKYLINE VIEW STOLTZFUS ADDN LOT 11B EXCLUDING THAT PORTION OF EAST HILL ROAD AS WITNESSED BY W/D 165 @ 844	195100
17402418	NOFZIGER DAVID L & RUBY K		PO BOX 2223	HOMER	AK	99603	T 6S R 13W SEC 9 SEWARD MERIDIAN HM 2004012 SKYLINE VIEW STOLTZFUS ADDN LOT 11C EXCLUDING THAT PORTION OF EAST HILL ROAD AS WITNESSED BY W/D 165 @ 844	197800
17402501	VAN RONK ANITA		1002 SKYLINE DR	HOMER	AK	99603	T 6S R 13W SEC 9 SEWARD MERIDIAN HM 0002273 SKYLINE VIEW SUB LOT 4 LYING N OF DIAMOND RIDGE RD	153000
17402502	NELSON WILLIAM G		PO BOX 110488	ANCHORAGE	AK	99511	T 6S R 13W SEC 9 SEWARD MERIDIAN HM 0002273 SKYLINE VIEW SUB LOT 3	38000

PARCEL ID	OWNER	ATTENTION	ADDRESS	CITY	STATE	ZIP CODE	LEGAL DESCRIPTION	ASSESSED VALUE
17402502	NELSON DONALD W		PO BOX 110488	ANCHORAGE	AK	99511	T 6S R 13W SEC 9 SEWARD MERIDIAN HM 0002273 SKYLINE VIEW SUB LOT 3	38000
17402503	GLYNN BILL & MARY		PO BOX 79	KASILOF	AK	99610	T 6S R 13W SEC 9 SEWARD MERIDIAN HM 0002273 SKYLINE VIEW SUB LOT 5 LYING N OF DIAMOND RIDGE RD	66000
17402505	GRISWOLD CAROL A		PO BOX 1342	SEWARD	AK	99664	T 6S R 13W SEC 9 SEWARD MERIDIAN HM 0002273 SKYLINE VIEW SUB LOT 1 LYING N OF DIAMOND RIDGE RD	39700
17403001	KOSKOVICH RICHARD J & EMILY A		PO BOX 1282	HOMER	AK	99603	T 6S R 13W SEC 9 SEWARD MERIDIAN HM 0003009 LLOYD RACE ADDN LOT 1 THAT PORTION LYING NORTH OF OF MISSION RD	73100
17403002	SEEKINS E DIANA		1009 MISSION RD	HOMER	AK	99603	T 6S R 13W SEC 9 SEWARD MERIDIAN HM 0003009 LLOYD RACE ADDN LOT 2	230000
17403004	TORGERSON TRACY		188 CONRAD RD	WINLOCK	WA	98596	T 6S R 13W SEC 9 SEWARD MERIDIAN HM 0003009 LLOYD RACE ADDN LOT 4	102300
17403005	GUSTAFSON RICHARD L & HELEN T		PO BOX 4144	HOMER	AK	99603	T 6S R 13W SEC 9 SEWARD MERIDIAN HM 0620496 LLOYD RACE ADDN LOT 5A THE EAST 100 FT THEREOF	65000
17403006	STOCKBURGER MICHAEL J		2559 KACHEMAK DR	HOMER	AK	99603	T 6S R 13W SEC 9 SEWARD MERIDIAN HM 0620496 LLOYD RACE ADDN LOT 5A EXCLUDING THE EAST 100 FT	286000
17403007	CUMMING ELIZABETH M REVOCABLE LIVING TRUST		4206 GAVIN CT	HOMER	AK	99603	T 6S R 13W SEC 9 SEWARD MERIDIAN HM 0003009 LLOYD RACE ADDN LOT 6 THE WEST 210.2 FT THEREOF	212300
17403008	FISHER KENNETH D & SALLY		1330 MISSION RD	HOMER	AK	99603	T 6S R 13W SEC 9 SEWARD MERIDIAN HM 0003009 LLOYD RACE ADDN LOT 7	325000
17403009	SCRUGGS COMMUNITY PROPERTY TRUST		1290 MISSION RD	HOMER	AK	99603	T 6S R 13W SEC 9 SEWARD MERIDIAN HM 0003009 LLOYD RACE ADDN LOT 8	492400
17403011	STEELE RAYMOND J DECEDENTS TRUST	SALLY STEELE & THOMAS WILMER TRUSTEES	320 W PALO VERDE DR	PHOENIX	AZ	85013	T 6S R 13W SEC 9 SEWARD MERIDIAN HM 0003009 LLOYD RACE ADDN LOT 10 THE WEST 100 FT THEREOF	262400
17403011	STEELE SALLY V SURVIVORS TRUST	SALLY STEELE & THOMAS C WILMER TRUSTEES	PO BOX 15171	FRITZ CREEK	AK	99603	T 6S R 13W SEC 9 SEWARD MERIDIAN HM 0003009 LLOYD RACE ADDN LOT 10 THE WEST 100 FT THEREOF	262400
17403014	ULMER M CATHERINE		PO BOX 1950	HOMER	AK	99603	T 6S R 13W SEC 9 SEWARD MERIDIAN HM 0003009 LLOYD RACE ADDN LOT 12	135600
17403014	ULMER SCOTT A		PO BOX 1950	HOMER	AK	99603	T 6S R 13W SEC 9 SEWARD MERIDIAN HM 0003009 LLOYD RACE ADDN LOT 12	135600
17403015	TORGERSON TRACY		188 CONRAD RD	WINLOCK	WA	98596	T 6S R 13W SEC 9 SEWARD MERIDIAN HM 0003009 LLOYD RACE ADDN LOT 13	108100
17403018	STEWART COMMUNITY PROPERTY TRUST		1111 MORSE AVE SPC 179	SUNNYVALE	CA	94089	T 6S R 13W SEC 9 SEWARD MERIDIAN HM 0003009 LLOYD RACE ADDN LOT 1 THAT PORTION LYING SOUTH OF MISSION RD	318300
17403020	ULMER SCOTT A & CATHIE B		PO BOX 1950	HOMER	AK	99603	T 6S R 13W SEC 9 SEWARD MERIDIAN HM 0790029 LEVESQUE SUB LOT 11B	76700
17403021	ULMER SCOTT A & M CATHERINE		PO BOX 1950	HOMER	AK	99603	T 6S R 13W SEC 9 SEWARD MERIDIAN HM 0790029 LEVESQUE SUB LOT 11C	449200

PARCEL ID	OWNER	ATTENTION	ADDRESS	CITY	STATE	ZIP CODE	LEGAL DESCRIPTION	ASSESSED VALUE
17403023	ABERLE THOMAS J & YOUNG IOLA GRACE		429 W 10TH ST	JUNEAU	AK	99801	T 6S R 13W SEC 9 SEWARD MERIDIAN HM 0790085 LLOYD RACE ADDN RESUB OF LOT 15 LOT 15B	71400
17403024	DAHLHAMER BLYNN H		PO BOX 886	HOMER	AK	99603	T 6S R 13W SEC 9 SEWARD MERIDIAN HM 0790085 LLOYD RACE ADDN RESUB OF LOT 15 LOT 15A	271500
17403024	WILSON TERENCE B		PO BOX 886	HOMER	AK	99603	T 6S R 13W SEC 9 SEWARD MERIDIAN HM 0790085 LLOYD RACE ADDN RESUB OF LOT 15 LOT 15A	271500
17403025	YOUNG IOLA GRACE & ABERLE THOMAS J		429 W 10TH ST	JUNEAU	AK	99801	T 6S R 13W SEC 9 SEWARD MERIDIAN HM 0840036 LLOYD RACE ADDN NO 1 LOT 15C-1	26600
17403027	WILLIAMS STEVE & JOHANNA		2245 WILARK DR NW	SALEM	OR	97304	T 6S R 13W SEC 9 SEWARD MERIDIAN HM 0940059 LLOYD RACE ADDN RESUB OF LOT 3 LOT 3A	65600
17403028	SUNDHEIM AMY JOYCE		1580 MISSION RD	HOMER	AK	99603	T 6S R 13W SEC 9 SEWARD MERIDIAN HM 0940059 LLOYD RACE ADDN RESUB OF LOT 3 LOT 3B	281200
17403028	SUNDHEIM CHARLES ERIC		1580 MISSION RD	HOMER	AK	99603	T 6S R 13W SEC 9 SEWARD MERIDIAN HM 0940059 LLOYD RACE ADDN RESUB OF LOT 3 LOT 3B	281200
17403029	ALASKA VILLAGE MISSIONS		1295 MISSION RD	HOMER	AK	99603	T 6S R 13W SEC 9 SEWARD MERIDIAN HM 0960022 MUTCH GANGL 1996 ADDN LOT 9-A THAT PORTION LYING WITHIN HOMER CITY LIMITS	577400
17403030	BUCK CHARLES LOREN & BUCK CHARLES LEWIS & BEVERLY A		1545 MISSION RD	HOMER	AK	99603	T 6S R 13W SEC 9 SEWARD MERIDIAN HM 0980037 LLOYD RACE RESUB LOT 14 LOT 14-A	322100
17403031	BASHAW ELIZABETH A		1813 MARK WHITE AVE	HOMER	AK	99603	T 6S R 13W SEC 9 SEWARD MERIDIAN HM 0980037 LLOYD RACE RESUB LOT 14 LOT 14-B	252700
17403031	FEENEY RICHARD L		1813 MARK WHITE AVE	HOMER	AK	99603	T 6S R 13W SEC 9 SEWARD MERIDIAN HM 0980037 LLOYD RACE RESUB LOT 14 LOT 14-B	252700
17403032	HANSEN (KALOA) BERTHA MARIE		PO BOX 1068	HOMER	AK	99603	T 6S R 13W SEC 9 SEWARD SW HM 2006078 LEVESQUE SUB NO 2 LOT 11-A-1	255700
17404001	WALSWORTH CHARLES W III & NAOMI L		1984 SKYLINE DR	HOMER	AK	99603	T 6S R 13W SEC 9 SEWARD MERIDIAN HM PTN E1/2 E1/2 SE1/4 NE1/4 LYING N OF SKYLINE DR & AKA FRANCISCO TRACT PER RS93-29	387000
17404013	TRETKOFF MARVIN D		PO BOX 1037	HOMER	AK	99603	T 6S R 13W SEC 9 SEWARD MERIDIAN HM E1/2 SW1/4 NE1/4 PORTION S OF DIAMOND RIDGE RD	50100
17404013	TRETKOFF PAULA		PO BOX 1037	HOMER	AK	99603	T 6S R 13W SEC 9 SEWARD MERIDIAN HM E1/2 SW1/4 NE1/4 PORTION S OF DIAMOND RIDGE RD	50100
17404015	NEWTON NED C		43607 W COURTNEY DR	MARICOPA	AZ	85138	T 6S R 13W SEC 9 SEWARD MERIDIAN HM N1/2 SE1/4 NE1/4 WLY 980 FT M/L THEREOF LYING S OF DIAMOND RIDGE RD	77900
17404021	FAY KATHLEEN ANN		PO BOX 602	BELMAR	NJ	07719	T 6S R 13W SEC 9 SEWARD MERIDIAN HM 0960039 NEWTON SUB LOT 1	68200
17404021	FAY KEVIN THOMAS		PO BOX 602	BELMAR	NJ	07719	T 6S R 13W SEC 9 SEWARD MERIDIAN HM 0960039 NEWTON SUB LOT 1	68200
17404022	NEWTON NED C		43607 W COURTNEY DR	MARICOPA	AZ	85138	T 6S R 13W SEC 9 SEWARD MERIDIAN HM 0960039 NEWTON SUB LOT 2	70200

PARCEL ID	OWNER	ATTENTION	ADDRESS	CITY	STATE	ZIP CODE	LEGAL DESCRIPTION	ASSESSED VALUE
17404023	NEWTON NED C		43607 W COURTNEY DR	MARICOPA	AZ	85138	T 6S R 13W SEC 9 SEWARD MERIDIAN HM 0960039 NEWTON SUB LOT 3	71300
17404024	NEWTON NED C		43607 W COURTNEY DR	MARICOPA	AZ	85138	T 6S R 13W SEC 9 SEWARD MERIDIAN HM 0960039 NEWTON SUB LOT 4	76200
17404025	NEWTON NED C		43607 W COURTNEY DR	MARICOPA	AZ	85138	T 6S R 13W SEC 9 SEWARD MERIDIAN HM 0960039 NEWTON SUB LOT 5	75900
17404026	NEWTON NED C		43607 W COURTNEY DR	MARICOPA	AZ	85138	T 6S R 13W SEC 9 SEWARD MERIDIAN HM 0960039 NEWTON SUB LOT 6	88000
17404027	NEWTON NED C		43607 W COURTNEY DR	MARICOPA	AZ	85138	T 6S R 13W SEC 9 SEWARD MERIDIAN HM 0960039 NEWTON SUB LOT 7	83000
17404028	NEWTON NED C		43607 W COURTNEY DR	MARICOPA	AZ	85138	T 6S R 13W SEC 9 SEWARD MERIDIAN HM 0960039 NEWTON SUB LOT 8	74700
17404029	NEWTON NED C		43607 W COURTNEY DR	MARICOPA	AZ	85138	T 6S R 13W SEC 9 SEWARD MERIDIAN HM 0960039 NEWTON SUB LOT 9	69800
17404030	NEWTON NED C		43607 W COURTNEY DR	MARICOPA	AZ	85138	T 6S R 13W SEC 9 SEWARD MERIDIAN HM PORTION OF THE N1/2 E1/2 SW1/4 NE1/4 EXCLUDING NEWTON SUB	94100
17405001	EASON ROBERT G & LINDA C		2333 N SADDLE HORSE DR	WASILLA	AK	99654	T 6S R 13W SEC 9 SEWARD MERIDIAN HM 0790124 HIGH CLIFFS SUB 1979 AMENDED LOT 7	73800
17405002	AMES ARTHUR J & JANET L		PO BOX 2482	HOMER	AK	99603	T 6S R 13W SEC 9 SEWARD MERIDIAN HM 0790124 HIGH CLIFFS SUB 1979 AMENDED LOT 8	278800
17405003	LEE-COX JACQUELYN		1249 E CYPRESS ST	ANAHEIM	CA	92805	T 6S R 13W SEC 9 SEWARD MERIDIAN HM 0790124 HIGH CLIFFS SUB 1979 AMENDED LOT 9	71300
17405004	ZUCCARO LARRY A		PO BOX 340	HOMER	AK	99603	T 6S R 13W SEC 9 SEWARD MERIDIAN HM 0790124 HIGH CLIFFS SUB 1979 AMENDED LOT 10	294900
17405008	THOMPSON (STARK) BONNIE M		1249 E CYPRESS ST	ANAHEIM	CA	92805	T 6S R 13W SEC 9 SEWARD MERIDIAN HM 0790124 HIGH CLIFFS SUB 1979 AMENDED LOT 2	69400
17405009	GINNEVER WILLIAM J		24 MISSISSIPPI AVE	CRYSTAL CITY	MO	63019	T 6S R 13W SEC 9 SEWARD MERIDIAN HM 0790124 HIGH CLIFFS SUB 1979 AMENDED LOT 3	70600
17405010	JEWELL CAROL A DECLARATION OF TRUST		4138 BRANTLEY PL	ANCHORAGE	AK	99508	T 6S R 13W SEC 9 SEWARD MERIDIAN HM 0790124 HIGH CLIFFS SUB 1979 AMENDED LOT 4	67400
17405011	GREVENBERG CECELIA A		PO BOX 32	HOMER	AK	99603	T 6S R 13W SEC 9 SEWARD MERIDIAN HM 0750050 HIGH CLIFFS SUB 74 ADDN LOT 5-A	110300
17405012	HARRIS J ROBERTA		1751 BARANOFF AVE # B	HOMER	AK	99603	T 6S R 13W SEC 9 SEWARD MERIDIAN HM 0790124 HIGH CLIFFS SUB 1979 AMENDED LOT 6	197200
17405013	MAHAN MATT		607A TYLER ST	PORT TOWNSEND	WA	98368	T 6S R 13W SEC 9 SEWARD MERIDIAN HM 0750050 HIGH CLIFFS SUB 74 ADDN TRACT 16	107300
17405014	DAWSON RAYMOND D		PO BOX 3127	HOMER	AK	99603	T 6S R 13W SEC 9 SEWARD MERIDIAN HM 0750050 HIGH CLIFFS SUB 74 ADDN TRACT 15	203000
17405015	MAHAN MARK & LUCY		PO BOX 110316	ANCHORAGE	AK	99511	T 6S R 13W SEC 9 SEWARD MERIDIAN HM 0750050 HIGH CLIFFS SUB 74 ADDN TRACT 14A	465900
17405016	OPSAHL JOHN D		2705 PALM DR	HERMOSA BEACH	CA	90254	T 6S R 13W SEC 9 SEWARD MERIDIAN HM 0750050 HIGH CLIFFS SUB 74 ADDN TRACT 14B	21500
17405019	MCLAY PRISCILLA JEANETTE		PO BOX 785	HOMER	AK	99603	T 6S R 13W SEC 9 SEWARD MERIDIAN HM 0780012 HIGH CLIFFS SUB 1977 ADDN LOT 19	308700
17405021	THARP JOSPEH LEE		18007 ANDOVER ST	EDMONDS	WA	98026	T 6S R 13W SEC 9 SEWARD MERIDIAN HM 0830040 HIGH CLIFFS OJA ADDN LOT 1-A	250800
17405022	LUEY SUSAN P		3804 HELVETIA DR	ANCHORAGE	AK	99508	T 6S R 13W SEC 9 SEWARD MERIDIAN HM 0830040 HIGH CLIFFS SUB OJA ADDN LOT 1-B	96000

PARCEL ID	OWNER	ATTENTION	ADDRESS	CITY	STATE	ZIP CODE	LEGAL DESCRIPTION	ASSESSED VALUE
17405023	NIEMI JACK R		PO BOX 1582	HOMER	AK	99603	T 6S R 13W SEC 9 SEWARD MERIDIAN HM 0830040 HIGH CLIFFS SUB OJA ADDN LOT 1-C	177100
17405024	CAIN CRAWFORD ANNE		PO BOX 132	COLUMBUS	TX	78934	T 6S R 13W SEC 9 SEWARD MERIDIAN HM 0710116 SKYLINE VIEW SUB TULIN ADDN TRACT 1	90800
17405025	MURRY JOHN & SCOTT RHONDA		3320 N SHORE DR	ANCHORAGE	AK	99502	T 6S R 13W SEC 9 SEWARD MERIDIAN HM 0710116 SKYLINE VIEW SUB TULIN ADDN TRACT 2	89200
17405026	GLASMAN STEVEN C		1400 COTTONWOOD LN	HOMER	AK	99603	T 6S R 13W SEC 9 SEWARD MERIDIAN HM 0840037 SKYLINE VIEW SUB TULIN ADDN NO 2 LOT 3-A	232100
17405026	HAINES CLAUDIA S		1400 COTTONWOOD LN	HOMER	AK	99603	T 6S R 13W SEC 9 SEWARD MERIDIAN HM 0840037 SKYLINE VIEW SUB TULIN ADDN NO 2 LOT 3-A	232100
17405027	SHEALY KAREN A		212 LEE DR	HOMER	AK	99603	T 6S R 13W SEC 9 SEWARD MERIDIAN HM 0840037 SKYLINE VIEW SUB TULIN ADDN NO 2 LOT 3-B	67300
17405027	SHEALY DAVID P		212 LEE DR	HOMER	AK	99603	T 6S R 13W SEC 9 SEWARD MERIDIAN HM 0840037 SKYLINE VIEW SUB TULIN ADDN NO 2 LOT 3-B	67300
17405031	JAHNKE RENEE C		PO BOX 1508	HOMER	AK	99603	T 6S R 13W SEC 9 SEWARD MERIDIAN HM PORTION N OF EAST HILL RD SW1/4 SW1/4 NW1/4 NE1/4 SW1/4	100
17405032	SCHNEIDER RUDOLF & MARJANNE		1135 SKYLINE DR	HOMER	AK	99603	T 6S R 13W SEC 9 SEWARD MERIDIAN HM THAT PORTION OF THE W1/2 SE1/4 NW1/4 LYING SOUTH OF SKYLINE DR & THAT PORTION OF THE E1/2 SE1/4 NW1/4 LYING SOUTH OF SKYLINE DR & NORTH OF EAST HILL RD & THAT PORTION OF THE N1/2 N1/2 NE1/4 SW1/4 LYING NORTHWEST OF EA	286300
17405033	JAHNKE RENEE C		PO BOX 1508	HOMER	AK	99603	T 6S R 13W SEC 9 SEWARD MERIDIAN HM PORTION S OF EAST HILL RD W1/2 W1/2 E1/2 SW1/4	203300
17405035	BELIEU TRACY A		PO BOX 2163	HOMER	AK	99603	T 6S R 13W SEC 9 SEWARD MERIDIAN HM 0850021 HOPKINS HEIGHTS SUB LOT 2	46600
17405038	BURGESS ERLESS & ROSE		PO BOX 2605	HOMER	AK	99603	T 6S R 13W SEC 9 SEWARD MERIDIAN HM 0850021 HOPKINS HEIGHTS SUB LOT 5	273100
17405040	RILEY TOMMY G & KELLEY		PO BOX 110595	ANCHORAGE	AK	99511	T 6S R 13W SEC 9 SEWARD MERIDIAN HM 0860049 JANEVIEW ESTATES SUB LOT 3	58300
17405041	GLIDDEN BARBARA ANNE REVOCABLE TRUST		PO BOX 1163	HOMER	AK	99603	T 6S R 13W SEC 9 SEWARD MERIDIAN HM 0860049 JANEVIEW ESTATES SUB LOT 4	248600
17405042	COLMAN GREG & VIOLETTA		PO BOX 129	HOMER	AK	99603	T 6S R 13W SEC 9 SEWARD MERIDIAN HM 0860049 JANEVIEW ESTATES SUB LOT 8	191700
17405043	PAYNE DANIEL C & PATRICIA		628 WART RD N	LACONA	NY	13083	T 6S R 13W SEC 9 SEWARD MERIDIAN HM 0860049 JANEVIEW ESTATES SUB LOT 6	219500
17405044	HITCHCOCK JOHN A		1350 RACE RD	HOMER	AK	99603	T 6S R 13W SEC 9 SEWARD MERIDIAN HM 0860049 JANEVIEW ESTATES SUB LOT 5	323900
17405044	HITCHCOCK BETTY J		1350 RACE RD	HOMER	AK	99603	T 6S R 13W SEC 9 SEWARD MERIDIAN HM 0860049 JANEVIEW ESTATES SUB LOT 5	323900
17405045	WRAY MARK C & IRENE A		17420 GOLDEN VIEW DR	ANCHORAGE	AK	99516	T 6S R 13W SEC 9 SEWARD MERIDIAN HM 0860049 JANEVIEW ESTATES SUB LOT 13	209000

PARCEL ID	OWNER	ATTENTION	ADDRESS	CITY	STATE	ZIP CODE	LEGAL DESCRIPTION	ASSESSED VALUE
17405046	MYERS INA JANE FAMILY TRUST		1385 RACE RD	HOMER	AK	99603	T 6S R 13W SEC 9 SEWARD MERIDIAN HM 0860049 JANEVIEW ESTATES SUB LOT 12	273300
17405048	ARNO RAYMOND L & PETREA M		1295 MISSION RD	HOMER	AK	99603	T 6S R 13W SEC 9 SEWARD MERIDIAN HM 0860049 JANEVIEW ESTATES SUB LOT 10	358900
17405049	SIEGEL ELIZABETH A		PO BOX 357	HOMER	AK	99603	T 6S R 13W SEC 9 SEWARD MERIDIAN HM 0860049 JANEVIEW ESTATES LOT 9	158700
17405050	KAUFFMAN LOREN C & CAROLYN		3684 MAIN ST	HOMER	AK	99603	T 6S R 13W SEC 9 SEWARD MERIDIAN HM 0860049 JANEVIEW ESTATES SUB LOT 7	415900
17405052	SINGLETON JOE F		61169 MISSION RD	HOMER	AK	99603	T 6S R 13W SEC 9 SEWARD MERIDIAN HM 0790124 HIGH CLIFFS SUB 1979 AMENDED LOT 11&12	302300
17405053	SMITH MARK T & ROBYN J		PO BOX 941	HOMER	AK	99603	T 6S R 13W SEC 9 SEWARD MERIDIAN HM 2003041 JANEVIEW ESTATES NO 2 LOT 11-A	217100
17405054	CLINE MIKE		PO BOX 3269	BIG BEAR CITY	CA	92314	T 6S R 13W SEC 9 SEWARD MERIDIAN HM 2003041 JANEVIEW ESTATES NO 2 LOT 11-B	131700
17405054	CLINE KIYOE		PO BOX 3269	BIG BEAR CITY	CA	92314	T 6S R 13W SEC 9 SEWARD MERIDIAN HM 2003041 JANEVIEW ESTATES NO 2 LOT 11-B	131700
17405055	MCLAY LIVING TRUST		PO BOX 754	HOMER	AK	99603	T 6S R 13W SEC 9 SEWARD MERIDIAN HM 2004036 HIGH CLIFF SUB 2003 ADDN LOT 18-A	369400
17405057	TOWNSEND DEBORAH LEE		PO BOX 3714	HOMER	AK	99603	T 6S R 13W SEC 9 SEWARD MERIDIAN HM 2008031 HOPKINS HEIGHTS SUB 2008 ADDN LOT 3-A	311700
17405057	TOWNSEND PETER J		PO BOX 3714	HOMER	AK	99603	T 6S R 13W SEC 9 SEWARD MERIDIAN HM 2008031 HOPKINS HEIGHTS SUB 2008 ADDN LOT 3-A	311700
17405058	LEE MARCIA L		8111 CRAW AVE UNIT 3000	JBER	AK	99506	T 6S R 13W SEC 9 SEWARD MERIDIAN HM 2008085 JANEVIEW ESTATES NO 3 LOT 2-A	196000
17405059	LEE MARCIA L		8111 CRAW AVE UNIT 3000	JBER	AK	99506	T 6S R 13W SEC 9 SEWARD MERIDIAN HM 2008085 JANEVIEW ESTATES NO 3 LOT 2-B	58000
17405101	BUCKLEY CARRIE L		PO BOX 2054	HOMER	AK	99603	T 6S R 13W SEC 9 SEWARD MERIDIAN HM 0900043 EKER ESTATES SUB LOT 1	396300
17405102	STOCKBURGER WESLEY M		PO BOX 1214	HOMER	AK	99603	T 6S R 13W SEC 9 SEWARD MERIDIAN HM 0900043 EKER ESTATES SUB LOT 2	187500
17405103	STOCKBERGER WES		PO BOX 1214	HOMER	AK	99603	T 6S R 13W SEC 9 SEWARD MERIDIAN HM 0900043 EKER ESTATES SUB LOT 3	54000
17405106	CARTER JOE L Jr		PO BOX 56	HOMER	AK	99603	T 6S R 13W SEC 9 SEWARD MERIDIAN HM 0900043 EKER ESTATES SUB LOT 6	283700
17405107	FAY KEVIN THOMAS & KATHLEEN		PO BOX 602	BELMAR	NJ	07719	T 6S R 13W SEC 9 SEWARD MERIDIAN HM 0900043 EKER ESTATES SUB LOT 7	189500
17405108	TRETKOFF MARVIN D		PO BOX 1037	HOMER	AK	99603	T 6S R 13W SEC 9 SEWARD MERIDIAN HM 0900043 EKER ESTATES SUB LOT 8	243300
17405108	TRETKOFF PAULA		PO BOX 1037	HOMER	AK	99603	T 6S R 13W SEC 9 SEWARD MERIDIAN HM 0900043 EKER ESTATES SUB LOT 8	243300
17405109	CLAPP RAMON L & KELLY L		PO BOX 4034	HOMER	AK	99603	T 6S R 13W SEC 9 SEWARD MERIDIAN HM 0900043 EKER ESTATES SUB LOT 9	426400
17405110	COATES LAURIE JEAN		1500 COTTONWOOD LN	HOMER	AK	99603	T 6S R 13W SEC 9 SEWARD MERIDIAN HM 0900043 EKER ESTATES SUB LOT 10	423100
17405111	BALL DONALD P		1521 COTTONWOOD LN	HOMER	AK	99603	T 6S R 13W SEC 9 SEWARD MERIDIAN HM 0900043 EKER ESTATES SUB LOT 11	292500

PARCEL ID	OWNER	ATTENTION	ADDRESS	CITY	STATE	ZIP CODE	LEGAL DESCRIPTION	ASSESSED VALUE
17405112	SCHMIDT TIMOTHY G & TARA C		1565 COTTONWOOD LN	HOMER	AK	99603	T 6S R 13W SEC 9 SEWARD MERIDIAN HM 0900043 EKER ESTATES SUB LOT 12	309600
17405113	SCHMIDT TIMOTHY & TARA		1565 COTTONWOOD LN	HOMER	AK	99603	T 6S R 13W SEC 9 SEWARD MERIDIAN HM 0900043 EKER ESTATES SUB LOT 13	92100
17405114	EKER ERIN ANN		PO BOX 13	GIRDWOOD	AK	99587	T 6S R 13W SEC 9 SEWARD MERIDIAN HM 0900043 EKER ESTATES SUB LOT 14	89800
17405114	EKER JONATHAN R		2038 MEANDER DR	ANCHORAGE	AK	99516	T 6S R 13W SEC 9 SEWARD MERIDIAN HM 0900043 EKER ESTATES SUB LOT 14	89800
17405115	EKER ERIN ANN		PO BOX 13	GIRDWOOD	AK	99587	T 6S R 13W SEC 9 SEWARD MERIDIAN HM 0900043 EKER ESTATES SUB LOT 15	95100
17405115	EKER JONATHAN R		2038 MEANDER DR	ANCHORAGE	AK	99516	T 6S R 13W SEC 9 SEWARD MERIDIAN HM 0900043 EKER ESTATES SUB LOT 15	95100
17405116	SCHMIDT TIMOTHY G & TARA C		1565 COTTONWOOD LN	HOMER	AK	99603	T 6S R 13W SEC 9 SEWARD MERIDIAN HM 0900043 EKER ESTATES SUB LOT 16	78600
17405117	BALL DONALD P & NANCY L		1521 COTTONWOOD LN	HOMER	AK	99603	T 6S R 13W SEC 9 SEWARD MERIDIAN HM 0900043 EKER ESTATES SUB LOT 17	77000
17405119	ROGGENBUCK WAUNITA A		1625 RACE RD	HOMER	AK	99603	T 6S R 13W SEC 9 SEWARD MERIDIAN HM 0900043 EKER ESTATES SUB LOT 19	631400
17405119	ROGGENBUCK RONALD L		1625 RACE RD	HOMER	AK	99603	T 6S R 13W SEC 9 SEWARD MERIDIAN HM 0900043 EKER ESTATES SUB LOT 19	631400
17405120	SANTALUCIA MARIA F		PO BOX 3486	HOMER	AK	99603	T 6S R 13W SEC 9 SEWARD MERIDIAN HM 0900043 EKER ESTATES SUB LOT 20	608400
17405123	CLAY PHILLIP H & TAMMY S		PO BOX 2363	HOMER	AK	99603	T 6S R 13W SEC 9 SEWARD MERIDIAN HM 2002014 EKER ESTATES SUB NO 2 LOT 18-A	200300
17405124	SEEGER HEIDI A		PO BOX 2889	HOMER	AK	99603	T 6S R 13W SEC 9 SEWARD MERIDIAN HM 2002014 EKER ESTATES SUB NO 2 LOT 18-B	450300
17405124	SEEGER JAMES P		PO BOX 2889	HOMER	AK	99603	T 6S R 13W SEC 9 SEWARD MERIDIAN HM 2002014 EKER ESTATES SUB NO 2 LOT 18-B	450300
17405125	CLAPP KYLE		PO BOX 4034	HOMER	AK	99603	T 6S R 13W SEC 9 SEWARD MERIDIAN HM 2009055 EKER ESTATES KYLE ADDN LOT 4A	90600
17405126	TRIPLETT BONNIE		2664 MOUNT TABOR RD	BLACKSBURG	VA	24060	T 6S R 13W SEC 9 SEWARD MERIDIAN HM 2010058 EKER ESTATE NO 3 REPLAT 2010 LOT 21-A	108200
17405127	VAN SANDT BETH ANN		5655 SCENIC PL	HOMER	AK	99603	T 6S R 13W SEC 9 SEWARD MERIDIAN HM 2010058 EKER ESTATE NO 3 REPLAT 2010 TRACT A-1	473100
17405127	WEICHHAND KURT		5655 SCENIC PL	HOMER	AK	99603	T 6S R 13W SEC 9 SEWARD MERIDIAN HM 2010058 EKER ESTATE NO 3 REPLAT 2010 TRACT A-1	473100
17405128	HANDLEY ROBERT & LEAH		PO BOX 900	HOMER	AK	99603	T 6S R 13W SEC 9 SEWARD MERIDIAN HM 2012-30 EKER ESTATES HANDLEY ADDITION LOT 22-A	0
17405129	HANDLEY ROBERT & LEAH		PO BOX 900	HOMER	AK	99603	T 6S R 13W SEC 9 SEWARD MERIDIAN HM 2012-30 EKER ESTATES HANDLEY ADDITION LOT 22-B	0
17405201	CLAY PHILLIP H & TAMMY S		PO BOX 2363	HOMER	AK	99603	T 6S R 13W SEC 9 SEWARD MERIDIAN HM 0910033 TULIN EAST HIGHLANDS SUB LOT 1	46400
17405202	GAREAU BERNARD H & DONNA L		PO BOX 3526	HOMER	AK	99603	T 6S R 13W SEC 9 SEWARD MERIDIAN HM 0910033 TULIN EAST HIGHLANDS SUB LOT 2	45900
17405203	STROOZAS THOMAS P & DEBRA F		PO BOX 1481	HOMER	AK	99603	T 6S R 13W SEC 9 SEWARD MERIDIAN HM 0910033 TULIN EAST HIGHLANDS SUB LOT 3	325700

PARCEL ID	OWNER	ATTENTION	ADDRESS	CITY	STATE	ZIP CODE	LEGAL DESCRIPTION	ASSESSED VALUE
17405204	KINNEY ROBERT L & DENISE A		7 LMC LN	FREEPORT	ME	04032	T 6S R 13W SEC 9 SEWARD MERIDIAN HM 0910033 TULIN EAST HIGHLANDS SUB LOT 4	436600
17405215	PROUSE LANCE		1295 MISSION RD	HOMER	AK	99603	T 6S R 13W SEC 9 SEWARD MERIDIAN HM 0910033 TULIN EAST HIGHLANDS SUB LOT 15	43600
17405215	PROUSE RACHEL		1295 MISSION RD	HOMER	AK	99603	T 6S R 13W SEC 9 SEWARD MERIDIAN HM 0910033 TULIN EAST HIGHLANDS SUB LOT 15	43600
17405216	WILLIAMS JOEL H		PO BOX 1933	BETHEL	AK	99559	T 6S R 13W SEC 9 SEWARD MERIDIAN HM 0970003 TULIN EAST HIGHLANDS RESUB LOTS 5-14 LOT 5-A	64300
17405217	LAMBE SARAH H		1350 DONS DR	HOMER	AK	99603	T 6S R 13W SEC 9 SEWARD MERIDIAN HM 0970003 TULIN EAST HIGHLANDS RESUB LOTS 5-14 LOT 6-A	191400
17405217	INGLIS JOSEPH A		1350 DONS DR	HOMER	AK	99603	T 6S R 13W SEC 9 SEWARD MERIDIAN HM 0970003 TULIN EAST HIGHLANDS RESUB LOTS 5-14 LOT 6-A	191400
17405218	HOWERTON-CLARK SHARON A		PO BOX 1723	HOMER	AK	99603	T 6S R 13W SEC 9 SEWARD MERIDIAN HM 0970003 TULIN EAST HIGHLANDS RESUB LOTS 5-14 LOT 7-A	167400
17405219	HANNAN PAUL F & NANCY R		5705 KATIE JEAN CIR	HOMER	AK	99603	T 6S R 13W SEC 9 SEWARD MERIDIAN HM 0970003 TULIN EAST HIGHLANDS RESUB LOTS 5-14 LOT 7-B	178900
17405220	PEDNAULT CLIFFORD J		PO BOX 477	FROMBERG	MT	59029	T 6S R 13W SEC 9 SEWARD MERIDIAN HM 0970003 TULIN EAST HIGHLANDS RESUB LOTS 5-14 LOT 8-A	52800
17405221	ROUSH KAREN		PO BOX 1738	HOMER	AK	99603	T 6S R 13W SEC 9 SEWARD MERIDIAN HM 0970003 TULIN EAST HIGHLANDS RESUB LOTS 5-14 LOT 9-A	182400
17405222	COLUMBIA EQUIPMENT INC		1422 K ST	ANCHORAGE	AK	99501	T 6S R 13W SEC 9 SEWARD MERIDIAN HM 0970003 TULIN EAST HIGHLANDS RESUB LOTS 5-14 LOT 9-B	161700
17405223	STEWART CHARLES D		5660 KATIE JEAN CIR	HOMER	AK	99603	T 6S R 13W SEC 9 SEWARD MERIDIAN HM 0970003 TULIN EAST HIGHLANDS RESUB LOTS 5-14 LOT 10-A	238800
17405224	COLUMBIA EQUIPMENT INC		1422 K ST	ANCHORAGE	AK	99501	T 6S R 13W SEC 9 SEWARD MERIDIAN HM 0970003 TULIN EAST HIGHLANDS RESUB LOTS 5-14 LOT 11-B	51300
17405225	ANDRADE PRISCILLA F		PO BOX 1781	HOMER	AK	99603	T 6S R 13W SEC 9 SEWARD MERIDIAN HM 0970003 TULIN EAST HIGHLANDS RESUB LOTS 5-14 LOT 11-A	155400
17405226	ANDRADE PRISCILLA F		PO BOX 1781	HOMER	AK	99603	T 6S R 13W SEC 9 SEWARD MERIDIAN HM 0970003 TULIN EAST HIGHLANDS RESUB LOTS 5-14 LOT 12-A	34600
17405227	HARDING WARREN R		PO BOX 1841	HOMER	AK	99603	T 6S R 13W SEC 9 SEWARD MERIDIAN HM 0970003 TULIN EAST HIGHLANDS RESUB LOTS 5-14 LOT 13-A	47700
17405228	BOGIE TAYLOR & CHRISTINE L		PO BOX 2052	HOMER	AK	99603	T 6S R 13W SEC 9 SEWARD MERIDIAN HM 0970003 TULIN EAST HIGHLANDS RESUB LOTS 5-14 LOT 13-B	234100

PARCEL ID	OWNER	ATTENTION	ADDRESS	CITY	STATE	ZIP CODE	LEGAL DESCRIPTION	ASSESSED VALUE
17405229	K & S FARM ENTERPRISES LLC	PMB 545	1120 HUFFMAN RD STE 24	ANCHORAGE	AK	99515	T 6S R 13W SEC 9 SEWARD MERIDIAN HM 0970003 TULIN EAST HIGHLANDS RESUB LOTS 5-14 LOT 14-A	319500
17405901	CANYON TRAILS LLC		10305 MAIN TREE DR	ANCHORAGE	AK	99507	T 6S R 13W SEC 10 SEWARD MERIDIAN HM 2012013 CANYON TRAILS LOT 1	0
17405902	CANYON TRAILS LLC		10305 MAIN TREE DR	ANCHORAGE	AK	99507	T 6S R 13W SEC 10 SEWARD MERIDIAN HM 2012013 CANYON TRAILS LOT 2	0
17405903	CANYON TRAILS LLC		10305 MAIN TREE DR	ANCHORAGE	AK	99507	T 6S R 13W SEC 10 SEWARD MERIDIAN HM 2012013 CANYON TRAILS LOT 3	0
17405904	CANYON TRAILS LLC		10305 MAIN TREE DR	ANCHORAGE	AK	99507	T 6S R 13W SEC 10 SEWARD MERIDIAN HM 2012013 CANYON TRAILS LOT 4	0
17405905	CANYON TRAILS LLC		10305 MAIN TREE DR	ANCHORAGE	AK	99507	T 6S R 13W SEC 10 SEWARD MERIDIAN HM 2012013 CANYON TRAILS LOT 5	0
17405906	CANYON TRAILS LLC		10305 MAIN TREE DR	ANCHORAGE	AK	99507	T 6S R 13W SEC 10 SEWARD MERIDIAN HM 2012013 CANYON TRAILS LOT 6	0
17405907	CANYON TRAILS LLC		10305 MAIN TREE DR	ANCHORAGE	AK	99507	T 6S R 13W SEC 10 SEWARD MERIDIAN HM 2012013 CANYON TRAILS LOT 7	0
17405908	CANYON TRAILS LLC		10305 MAIN TREE DR	ANCHORAGE	AK	99507	T 6S R 13W SEC 10 SEWARD MERIDIAN HM 2012013 CANYON TRAILS LOT 8	0
17405909	CANYON TRAILS LLC		10305 MAIN TREE DR	ANCHORAGE	AK	99507	T 6S R 13W SEC 10 SEWARD MERIDIAN HM 2012013 CANYON TRAILS LOT 9	0
17405910	CANYON TRAILS LLC		10305 MAIN TREE DR	ANCHORAGE	AK	99507	T 6S R 13W SEC 10 SEWARD MERIDIAN HM 2012013 CANYON TRAILS LOT 10	0
17405911	CANYON TRAILS LLC		10305 MAIN TREE DR	ANCHORAGE	AK	99507	T 6S R 13W SEC 10 SEWARD MERIDIAN HM 2012013 CANYON TRAILS LOT 11	0
17405912	CANYON TRAILS LLC		10305 MAIN TREE DR	ANCHORAGE	AK	99507	T 6S R 13W SEC 10 SEWARD MERIDIAN HM 2012013 CANYON TRAILS LOT 12	0
17405913	CANYON TRAILS LLC		10305 MAIN TREE DR	ANCHORAGE	AK	99507	T 6S R 13W SEC 10 SEWARD MERIDIAN HM 2012013 CANYON TRAILS LOT 13	0
17405914	CANYON TRAILS LLC		10305 MAIN TREE DR	ANCHORAGE	AK	99507	T 6S R 13W SEC 10 SEWARD MERIDIAN HM 2012013 CANYON TRAILS LOT 14	0
17405915	CANYON TRAILS LLC		10305 MAIN TREE DR	ANCHORAGE	AK	99507	T 6S R 13W SEC 10 SEWARD MERIDIAN HM 2012013 CANYON TRAILS LOT 15	0
17405916	CANYON TRAILS LLC		10305 MAIN TREE DR	ANCHORAGE	AK	99507	T 6S R 13W SEC 10 SEWARD MERIDIAN HM 2012013 CANYON TRAILS LOT 16	0
17405917	CANYON TRAILS LLC		10305 MAIN TREE DR	ANCHORAGE	AK	99507	T 6S R 13W SEC 10 SEWARD MERIDIAN HM 2012013 CANYON TRAILS LOT 17	0
17405918	CANYON TRAILS LLC		10305 MAIN TREE DR	ANCHORAGE	AK	99507	T 6S R 13W SEC 10 SEWARD MERIDIAN HM 2012013 CANYON TRAILS LOT 18	0
17405919	CANYON TRAILS LLC		10305 MAIN TREE DR	ANCHORAGE	AK	99507	T 6S R 13W SEC 10 SEWARD MERIDIAN HM 2012013 CANYON TRAILS LOT 19	0
17405920	CANYON TRAILS LLC		10305 MAIN TREE DR	ANCHORAGE	AK	99507	T 6S R 13W SEC 10 SEWARD MERIDIAN HM 2012013 CANYON TRAILS LOT 20	0
17405921	CANYON TRAILS LLC		10305 MAIN TREE DR	ANCHORAGE	AK	99507	T 6S R 13W SEC 10 SEWARD MERIDIAN HM 2012013 CANYON TRAILS LOT 21	0
17405922	CANYON TRAILS LLC		10305 MAIN TREE DR	ANCHORAGE	AK	99507	T 6S R 13W SEC 10 SEWARD MERIDIAN HM 2012013 CANYON TRAILS LOT 22	0
17405923	CANYON TRAILS LLC		10305 MAIN TREE DR	ANCHORAGE	AK	99507	T 6S R 13W SEC 10 SEWARD MERIDIAN HM 2012013 CANYON TRAILS LOT 23	0

PARCEL ID	OWNER	ATTENTION	ADDRESS	CITY	STATE	ZIP CODE	LEGAL DESCRIPTION	ASSESSED VALUE
17405924	CANYON TRAILS LLC		10305 MAIN TREE DR	ANCHORAGE	AK	99507	T 6S R 13W SEC 10 SEWARD MERIDIAN HM 2012013 CANYON TRAILS LOT 24	0
17405925	CANYON TRAILS LLC		10305 MAIN TREE DR	ANCHORAGE	AK	99507	T 6S R 13W SEC 10 SEWARD MERIDIAN HM 2012013 CANYON TRAILS LOT 25	0
17405926	CANYON TRAILS LLC		10305 MAIN TREE DR	ANCHORAGE	AK	99507	T 6S R 13W SEC 10 SEWARD MERIDIAN HM 2012013 CANYON TRAILS LOT 26	0
17405927	CANYON TRAILS LLC		10305 MAIN TREE DR	ANCHORAGE	AK	99507	T 6S R 13W SEC 10 SEWARD MERIDIAN HM 2012013 CANYON TRAILS LOT 27	0
17405928	CANYON TRAILS LLC		10305 MAIN TREE DR	ANCHORAGE	AK	99507	T 6S R 13W SEC 10 SEWARD MERIDIAN HM 2012013 CANYON TRAILS LOT 28	0
17405929	CANYON TRAILS LLC		10305 MAIN TREE DR	ANCHORAGE	AK	99507	T 6S R 13W SEC 10 SEWARD MERIDIAN HM 2012013 CANYON TRAILS LOT 29	0
17405930	CANYON TRAILS LLC		10305 MAIN TREE DR	ANCHORAGE	AK	99507	T 6S R 13W SEC 10 SEWARD MERIDIAN HM 2012013 CANYON TRAILS LOT 30	0
17405931	CANYON TRAILS LLC		10305 MAIN TREE DR	ANCHORAGE	AK	99507	T 6S R 13W SEC 10 SEWARD MERIDIAN HM 2012013 CANYON TRAILS LOT 31	0
17405932	CANYON TRAILS LLC		10305 MAIN TREE DR	ANCHORAGE	AK	99507	T 6S R 13W SEC 10 SEWARD MERIDIAN HM 2012013 CANYON TRAILS TRACT A	0
17406011	FOWLER JOHN G		10305 MAIN TREE DR	ANCHORAGE	AK	99507	T 6S R 13W SEC 10 SEWARD MERIDIAN HM N1/2 NE1/4 EXCLUDING W 10 AC	208000
17408005	BELLAMY MARVIN K & ANNETTE E		PO BOX 6426	HALIBUT COVE	AK	99603	T 6S R 13W SEC 10 SEWARD MERIDIAN HM 0740601 SCENIC SUB TRACT 1	143800
17408006	MORTON JEANNETTE P & D PAUL		PO BOX 2963	HOMER	AK	99603	T 6S R 13W SEC 10 SEWARD MERIDIAN HM 0740601 SCENIC SUB TRACT 2	69100
17408007	KERN YULIA		2181 KACHEMAK DR	HOMER	AK	99603	T 6S R 13W SEC 10 SEWARD MERIDIAN HM 0740601 SCENIC SUB TRACT 3	290200
17408007	CHEN GLENN K		2181 KACHEMAK DR	HOMER	AK	99603	T 6S R 13W SEC 10 SEWARD MERIDIAN HM 0740601 SCENIC SUB TRACT 3	290200
17408009	STIER KATHLEEN P	C/O KATHLEEN PEARL	PO BOX 91	EL VERANO	CA	95433	T 6S R 13W SEC 10 SEWARD MERIDIAN HM 0820039 SCENIC SUB NO 2 TRACT 4B	44300
17408009	PEARL KATHLEEN H		PO BOX 91	EL VERANO	CA	95433	T 6S R 13W SEC 10 SEWARD MERIDIAN HM 0820039 SCENIC SUB NO 2 TRACT 4B	44300
17408010	STIER RIDGLEY PATTERSON		63497 SKYLINE DR	HOMER	AK	99603	T 6S R 13W SEC 10 SEWARD MERIDIAN HM 0820039 SCENIC SUB NO 2 TRACT 4A	291100
17409002	ADAMS SCOTT S & JEAN M		PO BOX 2292	HOMER	AK	99603	T 6S R 13W SEC 10 SEWARD MERIDIAN HM 0750059 PARADISE HEIGHTS SUB LOT 1 BLK 1	290400
17409003	ADAMS JEAN		PO BOX 2292	HOMER	AK	99603	T 6S R 13W SEC 10 SEWARD MERIDIAN HM 0750059 PARADISE HEIGHTS SUB LOT 3 BLK 1	40500
17409004	KING JAMES A		PO BOX 231955	ANCHORAGE	AK	99523	T 6S R 13W SEC 10 SEWARD MERIDIAN HM 0750059 PARADISE HEIGHTS SUB LOT 2 BLK 1	41100
17409005	O'DONNELL TIMOTHY MICHAEL		11 LONG RD	PETALUMA	CA	94952	T 6S R 13W SEC 10 SEWARD MERIDIAN HM 0750059 PARADISE HEIGHTS SUB LOT 1 BLK 2	46100
17409006	GOUGH LARRY LVING TRUST		3219 FOXVALE DR	OAKTON	VA	22124	T 6S R 13W SEC 10 SEWARD MERIDIAN HM 0750059 PARADISE HEIGHTS SUB LOT 2 BLK 2	244200
17409007	LIBURD ANN C		3018 27TH AVE W	SEATTLE	WA	98199	T 6S R 13W SEC 10 SEWARD MERIDIAN HM 0750059 PARADISE HEIGHTS SUB LOT 4 BLK 2	41800
17409008	LINDEN MICHAEL		2001 HORIZON CT	HOMER	AK	99603	T 6S R 13W SEC 10 SEWARD MERIDIAN HM 0750059 PARADISE HEIGHTS SUB LOT 17 BLK 2	177700

PARCEL ID	OWNER	ATTENTION	ADDRESS	CITY	STATE	ZIP CODE	LEGAL DESCRIPTION	ASSESSED VALUE
17409008	LINDEN LAURIE		2001 HORIZON CT	HOMER	AK	99603	T 6S R 13W SEC 10 SEWARD MERIDIAN HM 0750059 PARADISE HEIGHTS SUB LOT 17 BLK 2	177700
17409010	HINKLE KATHLEEN M		4044 MAIN ST	HOMER	AK	99603	T 6S R 13W SEC 10 SEWARD MERIDIAN HM 0750059 PARADISE HEIGHTS SUB LOT 15 BLK 2	61700
17409012	MCEWEN SCOTT & SISSON CYNTHIA FOLSOM		PO BOX 1782	HOMER	AK	99603	T 6S R 13W SEC 10 SEWARD MERIDIAN HM 0750059 PARADISE HEIGHTS SUB LOT 13 BLK 2	83300
17409013	BRANDT-ERICHSEN NANCY		PO BOX 112995	ANCHORAGE	AK	99511	T 6S R 13W SEC 10 SEWARD MERIDIAN HM 0750059 PARADISE HEIGHTS SUB LOT 12 BLK 2	68200
17409014	BURNS CHARLES		PO BOX 942	KASILOF	AK	99610	T 6S R 13W SEC 10 SEWARD MERIDIAN HM 0750059 PARADISE HEIGHTS SUB LOT 11 BLK 2	296200
17409015	JACKSON CHARLES T & JOAN R		1499 BLAKE ST APT 6F	DENVER	CO	80202	T 6S R 13W SEC 10 SEWARD MERIDIAN HM 0750059 PARADISE HEIGHTS SUB LOT 10 BLK 2	70800
17409016	JACKSON CHARLES T & JOAN R		1499 BLAKE ST APT 6F	DENVER	CO	80202	T 6S R 13W SEC 10 SEWARD MERIDIAN HM 0750059 PARADISE HEIGHTS SUB LOT 9 BLK 2	201100
17409018	PALMER WILLIAM B & FEDORA SHIRLEY A		2110 HORIZON CT	HOMER	AK	99603	T 6S R 13W SEC 10 SEWARD MERIDIAN HM 0750059 PARADISE HEIGHTS SUB LOT 7 BLK 2	50000
17409019	PALMER WILLIAM B & FEDORA SHIRLEY A		2110 HORIZON CT	HOMER	AK	99603	T 6S R 13W SEC 10 SEWARD MERIDIAN HM 0750059 PARADISE HEIGHTS SUB LOT 6 BLK 2	215400
17409020	BEVERLY CAROL A		950 WILLOW VALLEY LAKES DR	WILLOW STREET	PA	17584	T 6S R 13W SEC 10 SEWARD MERIDIAN HM 0750059 PARADISE HEIGHTS SUB LOT 5 BLK 2	277900
17409020	BEVERLY JON C		950 WILLOW VALLEY LAKES DR	WILLOW STREET	PA	17584	T 6S R 13W SEC 10 SEWARD MERIDIAN HM 0750059 PARADISE HEIGHTS SUB LOT 5 BLK 2	277900
17409021	PUTMAN VANCE FATE		PO BOX 20473	JUNEAU	AK	99802	T 6S R 13W SEC 10 SEWARD MERIDIAN HM 0750059 PARADISE HEIGHTS SUB LOT 3 BLK 2	101800
17409023	STARK DOUGLAS A & SANDRA L		2073 HORIZON CT	HOMER	AK	99603	T 6S R 13W SEC 10 SEWARD MERIDIAN HM 0790004 PARADISE HEIGHTS PARK RESUB LOT 14 LOT 14A	40800
17409024	STARK DOUGLAS A & SANDRA L		2073 HORIZON CT	HOMER	AK	99603	T 6S R 13W SEC 10 SEWARD MERIDIAN HM 0790004 PARADISE HEIGHTS PARK RESUB LOT 14 LOT 14B	176200
17409025	COBB JAMES M		PO BOX 1289	HOMER	AK	99603	T 6S R 13W SEC 10 SEWARD MERIDIAN HM 2007005 PARADISE HEIGHTS SUB COBB REPLAT LOT 16A	48900
17409026	HAVER KRAIG A		16501 CHASEWOOD LN	ANCHORAGE	AK	99516	T 6S R 13W SEC 10 SEWARD MERIDIAN HM 2007005 PARADISE HEIGHTS SUB COBB REPLAT LOT 16B	173900
17409026	LOU LILY J		16501 CHASEWOOD LN	ANCHORAGE	AK	99516	T 6S R 13W SEC 10 SEWARD MERIDIAN HM 2007005 PARADISE HEIGHTS SUB COBB REPLAT LOT 16B	173900
17409027	PURINGTON DEBORAH L		PO BOX 2985	HOMER	AK	99603	T 6S R 13W SEC 10 SEWARD MERIDIAN HM 2009020 STAUBYESKA SUB LOT 1 THAT PORTION LYING SOUTH WITHIN THE HOMER CITY LIMITS	67300
17410001	SPRINGER AMY		PO BOX 855	HOMER	AK	99603	T 6S R 13W SEC 10 SEWARD MERIDIAN HM 0740175 PARADISE SOUTH SUB LOT 1 BLK 1	254200
17410002	BRANCH KEN & NANCY		PO BOX 1295	HOMER	AK	99603	T 6S R 13W SEC 10 SEWARD MERIDIAN HM 0800028 PARADISE SOUTH SUB NO 4 LOT 2-B BLOCK 1	305600

PARCEL ID	OWNER	ATTENTION	ADDRESS	CITY	STATE	ZIP CODE	LEGAL DESCRIPTION	ASSESSED VALUE
17410003	HOPPE TODD C		PO BOX 2589	HOMER	AK	99603	T 6S R 13W SEC 10 SEWARD MERIDIAN HM 0800028 PARADISE SOUTH SUB NO 4 LOT 3-B BLOCK 1	534500
17410003	PERKINS KIMBERLY L		PO BOX 2589	HOMER	AK	99603	T 6S R 13W SEC 10 SEWARD MERIDIAN HM 0800028 PARADISE SOUTH SUB NO 4 LOT 3-B BLOCK 1	534500
17410004	ANDERSON FREDERICK N & MARTI A		1193 BAY AVE	HOMER	AK	99603	T 6S R 13W SEC 10 SEWARD MERIDIAN HM 0740175 PARADISE SOUTH SUB LOT 4 BLK 1	163900
17410005	RODRIGUEZ-SANSOM ANNA		PO BOX 1440	HOMER	AK	99603	T 6S R 13W SEC 10 SEWARD MERIDIAN HM 0740175 PARADISE SOUTH SUB LOT 5 BLK 1	328000
17410005	SANSOM BYRON		PO BOX 1440	HOMER	AK	99603	T 6S R 13W SEC 10 SEWARD MERIDIAN HM 0740175 PARADISE SOUTH SUB LOT 5 BLK 1	328000
17410006	WILDER CAROLYN B		PO BOX 1908	HOMER	AK	99603	T 6S R 13W SEC 10 SEWARD MERIDIAN HM 0750047 PARADISE SOUTH RESUB TRACT 6A	196300
17410007	ANDERSON FREDERICK N & MARTI A		1193 BAY AVE	HOMER	AK	99603	T 6S R 13W SEC 10 SEWARD MERIDIAN HM 0790030 PARADISE SOUTH REPLAT OF LOTS 3A & 6B OF BLK 1 LOT 6B-1	543200
17410008	JANIGO GENE R & SHARON L		PO BOX 111223	ANCHORAGE	AK	99511	T 6S R 13W SEC 10 SEWARD MERIDIAN HM 0750047 PARADISE SOUTH RESUB TRACT 7B	65800
17410009	VAN PATTEN DOUGLAS		PO BOX 1348	HOMER	AK	99603	T 6S R 13W SEC 10 SEWARD MERIDIAN HM 0750047 PARADISE SOUTH RESUB TRACT 7A	132200
17410010	MEDEMA PROPERTIES LLC		2800 KEMPTON HILLS DR	ANCHORAGE	AK	99516	T 6S R 13W SEC 10 SEWARD MERIDIAN HM 0742356 PARADISE SOUTH SUB ADDN 1 LOT 1	101800
17410013	KACHEMAK HERITAGE LAND TRUST INC		315 KLONDIKE AVE	HOMER	AK	99603	T 6S R 13W SEC 10 SEWARD MERIDIAN HM 0742356 PARADISE SOUTH SUB ADDN 1 LOT 04	27600
17410014	KACHEMAK HERITAGE LAND TRUST INC		315 KLONDIKE AVE	HOMER	AK	99603	T 6S R 13W SEC 10 SEWARD MERIDIAN HM 0740175 PARADISE SOUTH SUB LOT 4 BLK 2	179800
17410015	DELEHANTY STEVEN JOSEPH		2435 PARADISE PL	HOMER	AK	99603	T 6S R 13W SEC 10 SEWARD MERIDIAN HM 0740175 PARADISE SOUTH SUB LOT 3 BLK 2	273500
17410015	WAYNE WENDY ANN		2435 PARADISE PL	HOMER	AK	99603	T 6S R 13W SEC 10 SEWARD MERIDIAN HM 0740175 PARADISE SOUTH SUB LOT 3 BLK 2	273500
17410016	SCALZI LUCAS		PO BOX 3435	HOMER	AK	99603	T 6S R 13W SEC 10 SEWARD MERIDIAN HM 0740175 PARADISE SOUTH SUB LOT 2 BLK 2	138300
17410017	SCHULZ STEVE & FRIESEN SHARON		2525 PARADISE PL	HOMER	AK	99603	T 6S R 13W SEC 10 SEWARD MERIDIAN HM 0740175 PARADISE SOUTH SUB LOT 1 BLK 2	372600
17410018	MEDEMA FAMILY TRUST		2800 KEMPTON HILLS DR	ANCHORAGE	AK	99516	T 6S R 13W SEC 10 SEWARD MERIDIAN HM 0742356 PARADISE SOUTH SUB ADDN NO 1 LOT 2 & 3	531200
17411108	MILLER FAMILY REVOCABLE LIVING TRUST		PO BOX 316	HOMER	AK	99603	T 6S R 13W SEC 10 SEWARD MERIDIAN HM 0000587 SCENIC VIEW SUB LOT 30	251600
17411109	QUINN MICHAEL J Jr		PO BOX 2561	HOMER	AK	99603	T 6S R 13W SEC 10 SEWARD MERIDIAN HM 0000587 SCENIC VIEW SUB LOT 16 AND PORTION OF LOT 49 LYING WEST OF LOT 16 & EAST OF LOT 49-B	569900
17411109	QUINN SUSAN A		PO BOX 2561	HOMER	AK	99603	T 6S R 13W SEC 10 SEWARD MERIDIAN HM 0000587 SCENIC VIEW SUB LOT 16 AND PORTION OF LOT 49 LYING WEST OF LOT 16 & EAST OF LOT 49-B	569900

PARCEL ID	OWNER	ATTENTION	ADDRESS	CITY	STATE	ZIP CODE	LEGAL DESCRIPTION	ASSESSED VALUE
17411110	WAGNER NEIL ROBERT & KYRA DAWN		PO BOX 1801	HOMER	AK	99603	T 6S R 13W SEC 10 SEWARD MERIDIAN HM 0000587 SCENIC VIEW SUB LOT 14	238200
17411111	MCLAY JAMES WOODROW		PO BOX 976	HOMER	AK	99603	T 6S R 13W SEC 10 SEWARD MERIDIAN HM 0000587 SCENIC VIEW SUB LOT 15	128600
17411112	BOWE BETH A		PO BOX 435	HOMER	AK	99603	T 6S R 13W SEC 10 SEWARD MERIDIAN HM 0730087 SCENIC VIEW SUB SLAVIN-RHOEL-MILLER RESUB LOT 49A	245100
17411112	BOWE FRANCIS P		PO BOX 435	HOMER	AK	99603	T 6S R 13W SEC 10 SEWARD MERIDIAN HM 0730087 SCENIC VIEW SUB SLAVIN-RHOEL-MILLER RESUB LOT 49A	245100
17411113	MCLAY RODNEY VAL		PO BOX 504	HOMER	AK	99603	T 6S R 13W SEC 10 SEWARD MERIDIAN HM 0810031 SCENIC VIEW SUB MARY ALLEN 1981 REPLAT LOT 49-B TRACT A	59500
17411115	GUSTAFSON LEIF B		PO BOX 2027	HOMER	AK	99603	T 6S R 13W SEC 10 SEWARD MERIDIAN HM 0000587 SCENIC VIEW SUB LOT 44	262700
17411115	TODD MICHELLE D		PO BOX 2027	HOMER	AK	99603	T 6S R 13W SEC 10 SEWARD MERIDIAN HM 0000587 SCENIC VIEW SUB LOT 44	262700
17411116	WIARD ROBERT D & ANN E		PO BOX 1631	HOMER	AK	99603	T 6S R 13W SEC 10 SEWARD MERIDIAN HM 0000587 SCENIC VIEW SUB LOT 43	158700
17411117	YOUNT AMY L		3231 KINGS BRIDGE RD	MOSS POINT	MS	39562	T 6S R 13W SEC 10 SEWARD MERIDIAN HM 0000587 SCENIC VIEW SUB LOT 42	172500
17411117	YOUNT RANDALL L		3231 KINGS BRIDGE RD	MOSS POINT	MS	39562	T 6S R 13W SEC 10 SEWARD MERIDIAN HM 0000587 SCENIC VIEW SUB LOT 42	172500
17411118	STANCLIFF ANDREA		PO BOX 82666	PORTLAND	OR	97282	T 6S R 13W SEC 10 SEWARD MERIDIAN HM 0000587 SCENIC VIEW SUB LOT 41	240600
17411120	MEDEMA PROPERTIES LLC		2800 KEMPTON HILLS DR	ANCHORAGE	AK	99516	T 6S R 13W SEC 10 SEWARD MERIDIAN HM 0810055 SCENIC VIEW MARY A ALLEN 1981 SUB PARCEL A-4 TRACT A LOT 36-A	42700
17411121	MEDEMA PROPERTIES LLC		2800 KEMPTON HILLS DR	ANCHORAGE	AK	99516	T 6S R 13W SEC 10 SEWARD MERIDIAN HM 0810055 SCENIC VIEW MARY A ALLEN 1981 SUB PARCEL A-4 TRACT A LOT 35-A	42700
17411122	MEDEMA PROPERTIES LLC		2800 KEMPTON HILLS DR	ANCHORAGE	AK	99516	T 6S R 13W SEC 10 SEWARD MERIDIAN HM 0810055 SCENIC VIEW MARY A ALLEN 1981 SUB PARCEL A-4 TRACT A LOT 34-A	50000
17411123	MEDEMA PROPERTIES LLC		2800 KEMPTON HILLS DR	ANCHORAGE	AK	99516	T 6S R 13W SEC 10 SEWARD MERIDIAN HM 0810055 SCENIC VIEW MARY A ALLEN 1981 SUB PARCEL A-4 TRACT A LOT 33-A	50000
17411124	MATKIN CRAIG O TRUST AGREEMENT		2030 MARY ALLEN AVE	HOMER	AK	99603	T 6S R 13W SEC 10 SEWARD MERIDIAN HM 0810055 SCENIC VIEW MARY A ALLEN 1981 SUB PARCEL A-4 TRACT A LOT 32-A	337400
17411125	BICE CARL & MOSS TARA S		2010 MARY ALLEN AVE	HOMER	AK	99603	T 6S R 13W SEC 10 SEWARD MERIDIAN HM 0810055 SCENIC VIEW MARY A ALLEN 1981 SUB PARCEL A-4 TRACT A LOT 49-D	302800
17411126	FREEMAN ASIA BRAULIA		2005 MARY ALLEN AVE	HOMER	AK	99603	T 6S R 13W SEC 10 SEWARD MERIDIAN HM 0810055 SCENIC VIEW MARY A ALLEN 1981 SUB PARCEL A-4 TRACT A LOT 49-C	202600
17411127	MILLER FAMILY REVOCABLE LIVING TRUST		PO BOX 316	HOMER	AK	99603	T 6S R 13W SEC 10 SEWARD MERIDIAN HM 0810055 SCENIC VIEW MARY A ALLEN 1981 SUB PARCEL A-4 TRACT A LOT 31-A	43800

PARCEL ID	OWNER	ATTENTION	ADDRESS	CITY	STATE	ZIP CODE	LEGAL DESCRIPTION	ASSESSED VALUE
17411130	GRISWOLD MARY L		PO BOX 1417	HOMER	AK	99603	T 6S R 13W SEC 10 SEWARD MERIDIAN HM 2004029 SCENIC VIEW SUB NO 11 LOT 11A	127800
17411201	KRANICH RAY ELDEN Sr		PO BOX 715	HOMER	AK	99603	T 6S R 13W SEC 10 SEWARD MERIDIAN HM 0000587 SCENIC VIEW SUB LOT 13	52800
17411202	KRANICH ROBERT W FAMILY LIMITED PARTNERSHIP		9780 CARLSON RD	ANCHORAGE	AK	99507	T 6S R 13W SEC 10 SEWARD MERIDIAN HM 0000587 SCENIC VIEW SUB LOT 17	40000
17411204	KRANICH ROBERT W FAMILY LIMITED PARTNERSHIP		9780 CARLSON RD	ANCHORAGE	AK	99507	T 6S R 13W SEC 10 SEWARD MERIDIAN HM 0000587 SCENIC VIEW SUB LOT 29	39000
17411205	RILEY RICHARD D & JODI L		PO BOX 177	HOMER	AK	99603	T 6S R 13W SEC 10 SEWARD MERIDIAN HM 0000587 SCENIC VIEW SUB LOT 28 TRACT A	271500
17411206	JACOBSON RUSSELL A		PO BOX 1766	HOMER	AK	99603	T 6S R 13W SEC 10 SEWARD MERIDIAN HM 0000587 SCENIC VIEW SUB LOT 18 TRACT A	170800
17411206	JACOBSON MARGARET B		PO BOX 1766	HOMER	AK	99603	T 6S R 13W SEC 10 SEWARD MERIDIAN HM 0000587 SCENIC VIEW SUB LOT 18 TRACT A	170800
17411207	PFEIL FREDRICK & REBECCA L		PO BOX 1625	HOMER	AK	99603	T 6S R 13W SEC 10 SEWARD MERIDIAN HM 0000587 SCENIC VIEW SUB TRACT A THAT PORTION COMMENCING AT THE SECTION CORNER COMMON TO SEC 9 & 10 & 15 & 16 TH EAST 1320.00 FT TH NORTH 416.00 TH WEST 104.00 FT TH NORTH 14.00 FT TO THE POB TH NORTH 432.00 FT TH E	495500
17411208	DILLON VELDON F & LAVELLE S		PO BOX 591	HOMER	AK	99603	T 6S R 13W SEC 10 SEWARD MERIDIAN HM 0000587 SCENIC VIEW SUB TRACT A PORTION THEREOF	256800
17411209	KRANICH RAY ELDEN Sr		PO BOX 715	HOMER	AK	99603	T 6S R 13W SEC 10 SEWARD MERIDIAN HM 0000587 SCENIC VIEW SUB LOT 12	84100
17411215	TODD COLLEEN T		2485 LARRY LN	HOMER	AK	99603	T 6S R 13W SEC 10 SEWARD MERIDIAN HM POR SW1/4 SE1/4 SE1/4 SE1/4 SW1/4 EXCLUDING DOT ROW	42900
17411218	MARTUSHEV VLADIMIR LIVING TRUST		PO BOX 5148	NIKOLAEVSK	AK	99556	T 6S R 13W SEC 10 SEWARD MERIDIAN HM 0810042 SCENIC VIEW SUB PLAT OF A3A & A3B LOT A3A	55100
17411219	MCBRIDE PATRICK H & BARBARA		PO BOX 1857	HOMER	AK	99603	T 6S R 13W SEC 10 SEWARD MERIDIAN HM 0810042 SCENIC VIEW SUB PLAT OF LOT A3A & A3B LOT A3B	98500
17411220	GENERAL BUCKNER POST #16 THE AMERICAN LEGION DEPT AK		PO BOX 858	HOMER	AK	99603	T 6S R 13W SEC 10 SEWARD MERIDIAN HM 0860008 SCENIC VIEW SUB NO 10 LOT A2-E	181000
17411221	SIMPSON LANA M		PO BOX 2604	HOMER	AK	99603	T 6S R 13W SEC 10 SEWARD MERIDIAN HM 0860008 SCENIC VIEW SUB NO 10 LOT A2-D	68700
17411222	SIMPSON DWIGHT S & LANA M		PO BOX 2604	HOMER	AK	99603	T 6S R 13W SEC 10 SEWARD MERIDIAN HM 0860008 SCENIC VIEW SUB NO 10 LOT A2-C	279600
17411223	SIMPSON DWIGHT & LANA M		PO BOX 2604	HOMER	AK	99603	T 6S R 13W SEC 10 SEWARD MERIDIAN HM 0860008 SCENIC VIEW SUB NO 10 LOT A2-B	36300
17411224	MILLER SANDY KAYE		PO BOX 2467	HOMER	AK	99603	T 6S R 13W SEC 10 SEWARD MERIDIAN HM 0860008 SCENIC VIEW SUB NO 10 LOT A2-A	53200
17411225	BROSTE RONALD & CHARLOTTE		2340 E END RD	HOMER	AK	99603	T 6S R 13W SEC 15 SEWARD MERIDIAN HM 2002055 SCENIC VIEW SUB BROSTE ADDN LOT 1	118300
17411226	BROSTE RONALD & CHARLOTTE		2340 E END RD	HOMER	AK	99603	T 6S R 13W SEC 15 SEWARD MERIDIAN HM 2002055 SCENIC VIEW SUB BROSTE ADDN LOT 2	288200

PARCEL ID	OWNER	ATTENTION	ADDRESS	CITY	STATE	ZIP CODE	LEGAL DESCRIPTION	ASSESSED VALUE
17411227	GREER ALBERT E & LOURIE M		PO BOX 637	HOMER	AK	99603	T 6S R 13W SEC 15 SEWARD MERIDIAN HM THAT PARCEL AS DESCRIBED IN WD 17@317 A PORTION OF WHICH IS LOT 7 TRACT A SCENIC VIEW SUB PLAT 52-587 EXCLUDING DOT ROW	294400
17411301	FLYNN HOWARD D & MARY M		4203 MINNESOTA DR	ANCHORAGE	AK	99503	T 6S R 13W SEC 10 SEWARD MERIDIAN HM 0000587 SCENIC VIEW SUB LOT 24	40000
17411302	MITCHELL JOHN A		517 GOLDEN MEADOW DR NW	ALBUQUERQUE	NM	87114	T 6S R 13W SEC 10 SEWARD MERIDIAN HM 0000587 SCENIC VIEW SUB LOT 23	147600
17411303	TOLMAN RENN LIVING TRUST		PO BOX 1343	HOMER	AK	99603	T 6S R 13W SEC 10 SEWARD MERIDIAN HM 0000587 SCENIC VIEW SUB LOT 22	40000
17411304	FLYNN HOWARD D & MARY M		4203 MINNESOTA DR	ANCHORAGE	AK	99503	T 6S R 13W SEC 10 SEWARD MERIDIAN HM 0000587 SCENIC VIEW SUB LOT 21	40000
17411305	WAGNER DENNIS L & WAGNER COLLEEN T		2485 LARRY LN	HOMER	AK	99603	T 6S R 13W SEC 10 SEWARD MERIDIAN HM 0000587 SCENIC VIEW SUB LOT 10	57900
17411306	MCQUILKIN RICHARD S		PO BOX 71084	FAIRBANKS	AK	99707	T 6S R 13W SEC 10 SEWARD MERIDIAN HM 0000587 SCENIC VIEW SUB LOT 9	40000
17411307	BENTLEY FAMILY REVOCABLE TRUST		7881 E SABINO CREST PL	TUCSON	AZ	85750	T 6S R 13W SEC 10 SEWARD MERIDIAN HM 0000587 SCENIC VIEW SUB LOT 8 EXCLUDING DOT ROW	43400
17412009	ROLLINS LEO R	C/O DWIGHT GLANVILLE PERS REP	PO BOX 1166	HOMER	AK	99603	T 6S R 13W SEC 10 SEWARD MERIDIAN HM PTN SE1/4 SE1/4 STARTING @ CORNER OF SECS 10 11 14 & 15; TH N 426.8 FT TO CTR OF RD; TH SWLY ALONG RD 1398 FT; TH E 1320 FT TO POB EXCL THAT PTN PER WD 320/133	226200
17419104	CAPTAIN BRUCE FLANIGAN LLC		PO BOX 4083	HOMER	AK	99603	T 6S R 13W SEC 11 SEWARD MERIDIAN HM 0850014 COMMERCE PARK SUB LOT 4	372800
17419106	HARGROVE WALLACE L & SHARON		3165 E END RD	HOMER	AK	99603	T 6S R 13W SEC 11 SEWARD MERIDIAN HM 0970020 COMMERCE PARK RESUB LOT 3 LOT 3-A	296600
17419107	HARGROVE WALLACE L & SHARON		3165 E END RD	HOMER	AK	99603	T 6S R 13W SEC 11 SEWARD MERIDIAN HM 0970020 COMMERCE PARK RESUB LOT 3 LOT 3-B	164100
17419108	HAEG THOMAS M		PO BOX 4022	HOMER	AK	99603	T 6S R 13W SEC 11 SEWARD MERIDIAN HM 0970022 COMMERCE PARK 1997 ADDN LOT 1-A	215800
17419110	MARTUSHEV ANDREI P & MARY Y		PO BOX 805	HOMER	AK	99603	T 6S R 13W SEC 11 SEWARD MERIDIAN HM 2005090 COMMERCE PARK 2005 ADDN LOT 2-A-2	432900
17419111	GLACIER BUILDINGS LLC		3125 E END RD	HOMER	AK	99603	T 6S R 13W SEC 11 SEWARD MERIDIAN HM 2005090 COMMERCE PARK 2005 ADDN LOT 2-A-1	663900
17419201	BLAINE JAMES F		475 SOUNDVIEW AVE	HOMER	AK	99603	T 6S R 13W SEC 11 SEWARD MERIDIAN HM 0850122 PUFFIN ACRES SUB LOT 4 BLK 1	446200
17419201	JONES TROY A		33740 JONES DR	HOMER	AK	99603	T 6S R 13W SEC 11 SEWARD MERIDIAN HM 0850122 PUFFIN ACRES SUB LOT 4 BLK 1	446200
17419202	DEARMOUN ELIZABETH L		PO BOX 15085	FRITZ CREEK	AK	99603	T 6S R 13W SEC 11 SEWARD MERIDIAN HM 0850122 PUFFIN ACRES SUB LOT 3 BLK 1	210500
17419204	MOORE KENNETH & ROSELEEN ALASKA COMMUNITY PROPERTY TRUST		5140 KACHEMAK DR	HOMER	AK	99603	T 6S R 13W SEC 11 SEWARD MERIDIAN HM 0850122 PUFFIN ACRES SUB LOT 1 BLK 1	657700
17419205	CALKINS BARBARA FAMILY TRUST	C/O JAMES BLAINE TTEE	475 SOUNDVIEW AVE	HOMER	AK	99603	T 6S R 13W SEC 11 SEWARD MERIDIAN HM PTN E1/2 SW1/4 LYING N OF LT 1 BLK 1 & E OF LT 2 BLK 1 PUFFIN ACRES & S OF EAST ROAD EXCLUDING DOT ROW	748400

PARCEL ID	OWNER	ATTENTION	ADDRESS	CITY	STATE	ZIP CODE	LEGAL DESCRIPTION	ASSESSED VALUE
17419222	ENGBRETSSEN ALLEN		PO BOX 534	HOMER	AK	99603	T 6S R 13W SEC 11 SEWARD MERIDIAN HM 0950052 PUFFIN ACRES NO 2 LOT 2A BLK 1	307000
17419222	ENGBRETSSEN LINDA		PO BOX 534	HOMER	AK	99603	T 6S R 13W SEC 11 SEWARD MERIDIAN HM 0950052 PUFFIN ACRES NO 2 LOT 2A BLK 1	307000
17420103	WOLFE JOHN M & FIALA ROSEMARIE		PO BOX 935	HOMER	AK	99603	T 6S R 13W SEC 11 SEWARD MERIDIAN HM 0610049 H K DAVIS SUB AMENDED LOT 11	314200
17420104	BRANDT HAROLD L		5200 KACHEMAK DR	HOMER	AK	99603	T 6S R 13W SEC 11 SEWARD MERIDIAN HM 0610049 H K DAVIS SUB AMENDED LOT 12	265900
17420104	BRANDT JOYCE E		5200 KACHEMAK DR	HOMER	AK	99603	T 6S R 13W SEC 11 SEWARD MERIDIAN HM 0610049 H K DAVIS SUB AMENDED LOT 12	265900
17420105	ALA KACHEMAK BAY LLC		1220 N MAIN ST STE 6	SPRINGVILLE	UT	84663	T 6S R 13W SEC 11 SEWARD MERIDIAN HM 0610049 H K DAVIS SUB AMENDED LOT 13	222700
17420112	MOORE KENNETH & ROSELEEN ALASKA COMMUNITY PROPERTY TRUST		5140 KACHEMAK DR	HOMER	AK	99603	T 6S R 13W SEC 11 SEWARD MERIDIAN HM 0830031 MOORE-HOLT SUB NO 3 LOT 1-A	284800
17420118	ALA KACHEMAK BAY LLC		1220 N MAIN ST STE 6	SPRINGVILLE	UT	84663	T 6S R 13W SEC 11 SEWARD MERIDIAN HM 200069 H K DAVIS SUB NO 6 LOT 15-D	590100
17420119	MOORE KENNETH & ROSELEEN ALASKA COMMUNITY PROPERTY TRUST		5140 KACHEMAK DR	HOMER	AK	99603	T 6S R 13W SEC 11 SEWARD MERIDIAN HM 2002067 NORTHERN ENTERPRISES NO 1 LOT 2-A-1	407300
17420120	MOORE KENNETH & ROSELEEN ALASKA COMMUNITY PROPERTY TRUST		5140 KACHEMAK DR	HOMER	AK	99603	T 6S R 13W SEC 11 SEWARD MERIDIAN HM 2002067 NORTHERN ENTERPRISES NO 1 LOT 3-A-1	342100
17420201	HERBERT JAMES W FAMILY TRUST		PO BOX 1461	SEWARD	AK	99664	T 6S R 13W SEC 11 SEWARD MERIDIAN HM 0610049 H K DAVIS SUB AMENDED LOT 8	68800
17420202	MOORE KENNETH & ROSELEEN ALASKA COMMUNITY PROPERTY TRUST		5140 KACHEMAK DR	HOMER	AK	99603	T 6S R 13W SEC 11 SEWARD MERIDIAN HM 0610049 H K DAVIS SUB AMENDED LOT 7	250200
17420203	AURORA LAND COMPANY LLC		5243 KACHEMAK DR	HOMER	AK	99603	T 6S R 13W SEC 11 SEWARD MERIDIAN HM 0003064 H K DAVIS SUB AMENDED LOT 6	394800
17420204	QUINN KENNETH J		5261 KACHEMAK DR	HOMER	AK	99603	T 6S R 13W SEC 11 SEWARD MERIDIAN HM 0610049 H K DAVIS SUB AMENDED LOT 5	248200
17420205	STAFFORD LISA F		PO BOX 3403	HOMER	AK	99603	T 6S R 13W SEC 11 SEWARD MERIDIAN HM 0610049 H K DAVIS SUB AMENDED LOT 4	268000
17420205	STAFFORD THOMAS T		PO BOX 3403	HOMER	AK	99603	T 6S R 13W SEC 11 SEWARD MERIDIAN HM 0610049 H K DAVIS SUB AMENDED LOT 4	268000
17420206	STAFFORD THOMAS T		PO BOX 3403	HOMER	AK	99603	T 6S R 13W SEC 11 SEWARD MERIDIAN HM 0610049 H K DAVIS SUB AMENDED LOT 3	41100
17420206	STAFFORD LISA F		PO BOX 3403	HOMER	AK	99603	T 6S R 13W SEC 11 SEWARD MERIDIAN HM 0610049 H K DAVIS SUB AMENDED LOT 3	41100
17420207	OWENS JOSEPH DAVID & JERE CHRISTINE JOINT LIVING TRUST		3705 ARCTIC BLVD	ANCHORAGE	AK	99503	T 6S R 13W SEC 11 SEWARD MERIDIAN HM 0610049 H K DAVIS SUB AMENDED LOT 14	159400
17420208	VANTREASE JEROLD L & DEBRA L		PO BOX 1730	HOMER	AK	99603	T 6S R 13W SEC 11 SEWARD MERIDIAN HM 0610049 H K DAVIS SUB AMENDED LOT 2	98600
17420213	VANTREASE JEROLD L & DEBRA L		PO BOX 1730	HOMER	AK	99603	T 6S R 13W SEC 11 SEWARD MERIDIAN HM 0610049 H K DAVIS SUB AMENDED LOT 1K	273100
17420218	DICKERSON GARY M		523 ELDERBERRY DR	HOMER	AK	99603	T 6S R 13W SEC 11 SEWARD MERIDIAN HM 0610049 H K DAVIS SUB AMENDED LOT 1A EXCLUDING DOT ROW	360800

PARCEL ID	OWNER	ATTENTION	ADDRESS	CITY	STATE	ZIP CODE	LEGAL DESCRIPTION	ASSESSED VALUE
17420218	DICKERSON RUTH		523 ELDERBERRY DR	HOMER	AK	99603	T 6S R 13W SEC 11 SEWARD MERIDIAN HM 0610049 H K DAVIS SUB AMENDED LOT 1A EXCLUDING DOT ROW	360800
17420219	EAST END PROPERTIES LLC		1411 ROEDER AVE	BELLINGHAM	WA	98225	T 6S R 13W SEC 11 SEWARD MERIDIAN HM 0860021 H K DAVIS SUB NO 5 LOT 1L	1190900
17420220	MOORE & MOORE SERVICES INC		3900 STERLING HWY	HOMER	AK	99603	T 6S R 13W SEC 11 SEWARD MERIDIAN HM 2006014 H K DAVIS SUB NO 7 LOT 1B-1	436500
17420306	MEDEMA FAMILY TRUST		2800 KEMPTON HILLS DR	ANCHORAGE	AK	99516	T 6S R 13W SEC 11 SEWARD MERIDIAN HM 0870067 RUMLEY-COLLIE SUB 3 TRACT A-1B	194800
17420308	NIEMELA JAMES R		PO BOX 2382	HOMER	AK	99603	T 6S R 13W SEC 11 SEWARD MERIDIAN HM 0870069 RUMLEY-COLLIE FOUR SUB TRACT A-3A	77400
17420309	SEATON PAUL TRUSTEE		58395 BRUCE ST	HOMER	AK	99603	T 6S R 13W SEC 11 SEWARD MERIDIAN HM 0870069 RUMLEY - COLLIE FOUR TRACT A-3B	127800
17420311	SEATON PAUL K		58395 BRUCE ST	HOMER	AK	99603	T 6S R 13W SEC 11 SEWARD MERIDIAN HM 0890036 RUMLEY-COLLIE FIVE SUB TRACT A-2B	103900
17420313	EAST END MINI STORAGE LLC		PO BOX 2622	HOMER	AK	99603	T 6S R 13W SEC 11 SEWARD MERIDIAN HM 2000028 RUMLEY-COLLIE SUB NO 6 TRACT B	2021600
17420314	EAST END MINI STORAGE LLC		PO BOX 2622	HOMER	AK	99603	T 6S R 13W SEC 11 SEWARD MERIDIAN HM 2000028 RUMLEY-COLLIE SUB NO 6 TRACT C EXCLUDING DOT ROW	545700
17420315	MOORE KENNETH & ROSELEEN ALASKA COMMUNITY PROPERTY TRUST		5140 KACHEMAK DR	HOMER	AK	99603	T 6S R 13W SEC 11 SEWARD MERIDIAN HM 2002067 NORTHERN ENTERPRISES NO 1 LOT 5-A-1	712900
17420316	MOORE KENNETH & ROSELEEN ALASKA COMMUNITY PROPERTY TRUST		5140 KACHEMAK DR	HOMER	AK	99603	T 6S R 13W SEC 11 SEWARD MERIDIAN HM 2002067 NORTHERN ENTERPRISES NO 1 LOT 5-A-2	81700
17420317	MOORE KENNETH & ROSELEEN ALASKA COMMUNITY PROPERTY TRUST		5140 KACHEMAK DR	HOMER	AK	99603	T 6S R 13W SEC 11 SEWARD MERIDIAN HM 2002067 NORTHERN ENTERPRISES NO 1 LOT 4-A-1	775700
17420317LH 1	SHERWOOD JESSE L		PO BOX 1267	HOMER	AK	99603	T 6S R 13W SEC 11 Seward Meridian HM 25 X 32 BUILDING KNOWN AS THE BOATYARD CAFÉ	36600
17421022	MONTGOMERY FRANCES D		PO BOX 1526	HOMER	AK	99603	T 6S R 13W SEC 11 SEWARD MERIDIAN HM 0610049 TR A H K DAVIS SUB AKA W1/2 W1/2 SE1/4 PTN E OF KACHEMAK DRIVE	371700
17421022	MONTGOMERY JACK H		PO BOX 1526	HOMER	AK	99603	T 6S R 13W SEC 11 SEWARD MERIDIAN HM 0610049 TR A H K DAVIS SUB AKA W1/2 W1/2 SE1/4 PTN E OF KACHEMAK DRIVE	371700
17421023	SCOTT MICHAEL J & SHELLEY D		5310 KACHEMAK DR	HOMER	AK	99603	T 6S R 13W SEC 11 SEWARD MERIDIAN HM 0750034 LEE COLE SUB TRACT B	177700
17421025	HAMIK JACK		4002 KACHEMAK WAY	HOMER	AK	99603	T 6S R 13W SEC 11 SEWARD MERIDIAN HM 0780044 WALTER KODIAK SUB TRACT A	56000
17421027	CONNEMARA ENTERPRISES LLC		3326 WESLEYAN DR	ANCHORAGE	AK	99508	T 6S R 13W SEC 11 SEWARD MERIDIAN HM PTN GL 1 BEGIN @1/4 CORNER COMMON TO SEC 11 & 12; TH S89 DEG 54'30"W 376.3 FT ALONG CTR OF SEC 11 TO POB; TH N10 DEG 51'W 185 FT TO SOUTH ROW LINE OF HOMER EAST RD; TH S44 DEG 50'30"W 209.8 FT; TH S10 DEG 44'E 1	161700
17421036	CLAUSS JAMES ELLSWORTH & BEVERLY DAWN TRUST		3815 E END RD	HOMER	AK	99603	T 6S R 13W SEC 11 SEWARD MERIDIAN HM 0800065 SEAL ROCK ROOST SUB TRACT 1	242700

PARCEL ID	OWNER	ATTENTION	ADDRESS	CITY	STATE	ZIP CODE	LEGAL DESCRIPTION	ASSESSED VALUE
17421037	MOREHOUSE MARK EDWARD		2383 ORANGE AVE APT C	COSTA MESA	CA	92627	T 6S R 13W SEC 11 SEWARD MERIDIAN HM THAT PORTION OF THE NE1/4 SE1/4 COMMENCING AT THE 1/4 CORNER COMMON TO SEC 11 & 12 TH PROCEED S 89 DEG 55 MIN W 552.90 TH N 10 DEG 44 MIN W 33.23 FT TO THE POB TH S 44 DEG 22 MIN 16 SEC E 274.43 FT ALONG THE SOUTH RO	53200
17421037	MCVEY MARTHA RAE MOREHOUSE		12641 RYA RD	ANCHORAGE	AK	99516	T 6S R 13W SEC 11 SEWARD MERIDIAN HM THAT PORTION OF THE NE1/4 SE1/4 COMMENCING AT THE 1/4 CORNER COMMON TO SEC 11 & 12 TH PROCEED S 89 DEG 55 MIN W 552.90 TH N 10 DEG 44 MIN W 33.23 FT TO THE POB TH S 44 DEG 22 MIN 16 SEC E 274.43 FT ALONG THE SOUTH RO	53200
17421037	MOREHOUSE GREGORY J		487 MARINE PARADE	CHRISTCHURCH 8062			T 6S R 13W SEC 11 SEWARD MERIDIAN HM THAT PORTION OF THE NE1/4 SE1/4 COMMENCING AT THE 1/4 CORNER COMMON TO SEC 11 & 12 TH PROCEED S 89 DEG 55 MIN W 552.90 TH N 10 DEG 44 MIN W 33.23 FT TO THE POB TH S 44 DEG 22 MIN 16 SEC E 274.43 FT ALONG THE SOUTH RO	53200
17421038	WIEBE JANE WIPF		5201 GJOSUND DR	HOMER	AK	99603	T 6S R 13W SEC 11 SEWARD MERIDIAN HM 0900040 GJOSUND TRACTS THREE SUB TRACT B1	288400
17421041	SEAMAN DAVID		PO BOX RDO	HOMER	AK	99603	T 06S R 13W SEC 11 SEWARD MERIDIAN HM 2011037 COTTONWOOD CORNER LOT 1	39700
17421042	BRAUND DYLAN S		2409 MARILAINE DR	ANCHORAGE	AK	99517	T 06S R 13W SEC 11 SEWARD MERIDIAN HM 2011037 COTTONWOOD CORNER LOT 2	363600
17421042	BRAUND SARAH J		2409 MARILAINE DR	ANCHORAGE	AK	99517	T 06S R 13W SEC 11 SEWARD MERIDIAN HM 2011037 COTTONWOOD CORNER LOT 2	363600
17443009	KOHLBECK R M KEVIN & PHYLLIS J		PO BOX 2150	HOMER	AK	99603	T 6S R 13W SEC 11 SEWARD MERIDIAN HM 0840076 GJOSUND TRACTS TOO SUB LOT A-2	418400
17443010	KAMEHAMEHA HILLEARY		708 GRAVENSTEIN HWY N # 252	SEBASTOPOL	CA	95472	T 6S R 13W SEC 11 SEWARD MERIDIAN HM 0900040 GJOSUND TRACTS THREE SUB TRACT A1A	148500
17501001	HILLSTRAND MARY M		2100 LAKE OTIS PKWY	ANCHORAGE	AK	99508	T 6S R 14W SEC 14 SEWARD MERIDIAN HM THAT PTN OF NW1/4 SW1/4 LYING NORTH OF STERLING HWY & EXCLUDING SOUTH 210 FT	519700
17501003	NOVAK DENNIS B	DIANE NOVAK PERSONAL REP C/O DAN WESTERBERG	4164 PENNOCK ST STE A	HOMER	AK	99603	T 6S R 14W SEC 14 SEWARD MERIDIAN HM PTN OF NE1/4 SW1/4 BEGINNING @ SW1/16 CORNER TH N 208 FT TO POB; TH N 300 FT TO CORNER 2; TH E 250 FT TO CORNER 3; TH S 300 FT TO CORNER 4; TH W 250 FT TO POB; EXCL ANY PTNS W/IN ROW OF STERLING HWY & ROGERS LOO	32300
17501011	CLAUSEN PROPERTY LP	C/O LORNA PICKRELL	336 BON AIR CTR # 503	GREENBRAE	CA	94904	T 6S R 14W SEC 14 SEWARD MERIDIAN HM POR S OF STERLING HWY N1/2 S1/2 SE1/4 SW1/4	58800
17501013	ASSELIN TRACY A & MACKIE PAUL R		2661 STERLING HWY	HOMER	AK	99603	T 6S R 14W SEC 14 SEWARD MERIDIAN HM THAT PORTION OF THE SE1/4 SW1/4 AS PER W/D 177 @ 205	245400
17501017	KACHEMAK HERITAGE LAND TRUST		315 KLONDIKE AVE	HOMER	AK	99603	T 6S R 14W SEC 14 SEWARD MERIDIAN HM E1/2 SE1/4 SE1/4 & E1/2 W1/2 SE1/4 SE1/4	62700

PARCEL ID	OWNER	ATTENTION	ADDRESS	CITY	STATE	ZIP CODE	LEGAL DESCRIPTION	ASSESSED VALUE
17501018	NOVAK DENNIS B	DIANE NOVAK PERSONAL REP C/O DAN WESTERBERG	4164 PENNOCK ST STE A	HOMER	AK	99603	T 6S R 14W SEC 14 SEWARD MERIDIAN HM PORTION BETWEEN OLD STERLING HWY & NEW STERLING HWY S1/2 SW1/4 NE1/4 SW1/4	40500
17501019	BERRYMAN JON M & JULIA		PO BOX 2072	HOMER	AK	99603	T 6S R 14W SEC 14 SEWARD MERIDIAN HM BEGINNING AT THE SW1/16 CORNER PROCEED S 16 DEG 22 MIN W 612.52 FT TO THE POB TH N 80 DEG 28 MIN W 207.8 FT TH S 24 DEG 38 MIN W 246.5 FT TH S 80 DEG 40 MIN E 269.5 FT TH N 20 DEG 54 MIN E 168.0 FT TH N 13 DEG 13 MIN	214800
17501028	NOVAK DENNIS B	DIANE NOVAK PERSONAL REP C/O DAN WESTERBERG	4164 PENNOCK ST STE A	HOMER	AK	99603	T 6S R 14W SEC 14 SEWARD MERIDIAN HM 0700029 ABBOTT SUB LOT 5	123100
17501029	INGRAM JOAN BERRYMAN TRUST AGREEMENT		PO BOX 1594	HOMER	AK	99603	T 6S R 14W SEC 14 SEWARD MERIDIAN HM 0770029 ABBOTT SUB LOT 3	336100
17501030	BERRYMAN JON M		PO BOX 2072	HOMER	AK	99603	T 6S R 14W SEC 14 SEWARD MERIDIAN HM 0770029 ABBOTT SUB LOT 2	70000
17501031	BRUDIE PHILIP L		PO BOX 111	HOMER	AK	99603	T 6S R 14W SEC 14 SEWARD MERIDIAN HM 0770029 ABBOTT SUB LOT 1	400900
17501031	WILKES JANE S		9354 NASH RD	BOZEMAN	MT	59715	T 6S R 14W SEC 14 SEWARD MERIDIAN HM 0770029 ABBOTT SUB LOT 1	400900
17501031	DAIGLE ANN B		PO BOX 4013	HOMER	AK	99603	T 6S R 14W SEC 14 SEWARD MERIDIAN HM 0770029 ABBOTT SUB LOT 1	400900
17501033	CARDON MARJOLEIN A C		2770 BAY VISTA CT	HOMER	AK	99603	T 6S R 14W SEC 14 SEWARD MERIDIAN HM 0770029 ABBOTT SUB LOT 4	266400
17501034	SMITH LEON R & MARY A		2750 STERLING HWY	HOMER	AK	99603	T 6S R 14W SEC 14 SEWARD MERIDIAN HM PORTION NE1/4 SE1/4 SW1/4 LYING N OF STERLING HWY AND AKA TR 2 SIMKINS SUB	480800
17501035	WILLIAM ROBERT LLC		PO BOX 312	HOMER	AK	99603	T 6S R 14W SEC 14 SEWARD MERIDIAN HM PORTION NE1/4 SE1/4 SW1/4 LYING N OF STERLING HWY & AKA TR 1 SIMKINS SUB	76500
17501036	DUBLIRER DOROTHY C		3939 WALNUT AVE UNIT 170	CARMICHAEL	CA	95608	T 6S R 14W SEC 14 SEWARD MERIDIAN HM 0770091 WOLSTENHOLME TRACTS SUB TRACT A	659400
17501037	KREIDER RICHARD LANDIS		PO BOX 170	ANCHOR POINT	AK	99556	T 6S R 14W SEC 14 SEWARD MERIDIAN HM 0770091 WOLSTENHOLME TRACTS SUB TRACT B	201400
17501038	SORENSEN MARTINE I CYRIACKS		2750 BAY VISTA CT	HOMER	AK	99603	T 6S R 14W SEC 14 SEWARD MERIDIAN HM 0780110 ABBOTT SUB NO 3 LOT 9	216500
17501039	NOVAK DENNIS B	DIANE NOVAK PERSONAL REP C/O DAN WESTERBERG	4164 PENNOCK ST STE A	HOMER	AK	99603	T 6S R 14W SEC 14 SEWARD MERIDIAN HM 0780110 ABBOTT SUB NO 3 LOT 8	4900
17501040	BERRYMAN JON		PO BOX 2072	HOMER	AK	99603	T 6S R 14W SEC 14 SEWARD MERIDIAN HM 0780110 ABBOTT SUB NO 3 LOT 10	293300
17501041	BROWN MICHAEL LEE		PO BOX 2247	HOMER	AK	99603	T 6S R 14W SEC 14 SEWARD MERIDIAN HM 0770029 ABBOTT SUB TRACT A EXCLUDING ABBOTT SUB NO 3 LOTS 8 & 10	236600
17501043	WILKINS CHARLENE E		PO BOX 2010	HOMER	AK	99603	T 6S R 14W SEC 14 SEWARD MERIDIAN HM 0780120 ABBOTT SUB ADDN OF LOTS 6 & 7 LOT 6	178900

PARCEL ID	OWNER	ATTENTION	ADDRESS	CITY	STATE	ZIP CODE	LEGAL DESCRIPTION	ASSESSED VALUE
17501044	CRANGLE TOMMY F & PAMPER G		1403 SUNSET DR	SIGNAL MOUNTAIN	TN	37377	T 6S R 14W SEC 14 SEWARD MERIDIAN HM 0790062 ABBOTT SUB NO 4 LOT 7-A	125500
17501045	CRANGLE TOMMY F & PAMPER G		1403 SUNSET DR	SIGNAL MOUNTAIN	TN	37377	T 6S R 14W SEC 14 SEWARD MERIDIAN HM 0790062 ABBOTT SUB NO 4 LOT 7-B	38500
17501047	ANDERSON NORMAN JR & DEBORAH ANNE		4400 ROGERS LOOP	HOMER	AK	99603	T 6S R 14W SEC 14 SEWARD MERIDIAN HM 0870008 BIDARKA HEIGHTS SUB UNIT 1 LOT 22	240700
17501048	SHADLE MATT		PO BOX 312	HOMER	AK	99603	T 6S R 14W SEC 14 SEWARD MERIDIAN HM 0870008 BIDARKA HEIGHTS SUB UNIT 1 LOT 1	124600
17501050	ZAK BRYAN & KAREN		2525 STERLING HWY	HOMER	AK	99603	T 6S R 14W SEC 14 SEWARD MERIDIAN HM 0880022 BAYCREST SUB NO 2 LOT 51	285500
17501051	YUKON ZAK LLC		2525 STERLING HWY	HOMER	AK	99603	T 6S R 14W SEC 14 SEWARD MERIDIAN HM 0880022 BAYCREST SUB NO 2 LOT 52	289900
17501056	FOGLE JAMES F		3251 KATMAI DR	KODIAK	AK	99615	T 6S R 14W SEC 14 SEWARD MERIDIAN HM 0970044 BIDARKA HEIGHTS UNIT 3 FOGLE ADDN TRACT 3	111300
17501057	KILCHER HOMESTEAD TRUST	C/O CATKIN BURTON	1143 M CT	ANCHORAGE	AK	99501	T 6S R 14W SEC 14 SEWARD MERIDIAN HM 200834 YULES PERCH AMENDED LOT 1	71300
17501058	KILCHER HOMESTEAD TRUST	C/O CATKIN BURTON	1143 M CT	ANCHORAGE	AK	99501	T 6S R 14W SEC 14 SEWARD MERIDIAN HM 2008034 YULES PERCH AMENDED LOT 2	69000
17501059	KILCHER HOMESTEAD TRUST	C/O CATKIN BURTON	1143 M CT	ANCHORAGE	AK	99501	T 6S R 14W SEC 14 SEWARD MERIDIAN HM 2008034 YULES PERCH AMENDED LOT 3	94200
17501060	KILCHER HOMESTEAD TRUST	C/O CATKIN BURTON	1143 M CT	ANCHORAGE	AK	99501	T 6S R 14W SEC 14 SEWARD MERIDIAN HM 2008034 YULES PERCH AMENDED LOT 4	85200
17501061	MCCUBBINS JONATHAN MICHAEL		1700 HIGHLAND DR	HOMER	AK	99603	T 6S R 14W SEC 14 SEWARD MERIDIAN HM 2005057 BIDARKA HEIGHTS SHADLEY ADDN TRACT 1A	282200
17501062	DASHR INC		PO BOX 3256	HOMER	AK	99603	T 6S R 14W SEC 14 SEWARD MERIDIAN HM 2005057 BIDARKA HEIGHTS SHADLEY ADDN TRACT 1B	78500
17501063	YAKUNIN GREGORY		PO BOX 5011	NIKOLAEVSK	AK	99556	T 6S R 14W SEC 14 SEWARD MERIDIAN HM 2008005 BIDARKA HEIGHTS UNIT 3 INAMA ADDN LOT 2A	43200
17501063	YAKUNIN THERESA		PO BOX 5011	NIKOLAEVSK	AK	99556	T 6S R 14W SEC 14 SEWARD MERIDIAN HM 2008005 BIDARKA HEIGHTS UNIT 3 INAMA ADDN LOT 2A	43200
17501064	PANKOSKI ANNETTE I		PO BOX 2257	SOLDOTNA	AK	99669	T 6S R 14W SEC 14 SEWARD MERIDIAN HM 2008005 BIDARKA HEIGHTS UNIT 3 INAMA ADDN LOT 2B	54200
17501064	PANKOSKI DANNY W		PO BOX 2257	SOLDOTNA	AK	99669	T 6S R 14W SEC 14 SEWARD MERIDIAN HM 2008005 BIDARKA HEIGHTS UNIT 3 INAMA ADDN LOT 2B	54200
17501065	PANKOSKI ANNETTE I		PO BOX 2257	SOLDOTNA	AK	99669	T 6S R 14W SEC 14 SEWARD MERIDIAN HM 2008005 BIDARKA HEIGHTS UNIT 3 INAMA ADDN LOT 2C	57500
17501065	PANKOSKI DANNY W		PO BOX 2257	SOLDOTNA	AK	99669	T 6S R 14W SEC 14 SEWARD MERIDIAN HM 2008005 BIDARKA HEIGHTS UNIT 3 INAMA ADDN LOT 2C	57500

PARCEL ID	OWNER	ATTENTION	ADDRESS	CITY	STATE	ZIP CODE	LEGAL DESCRIPTION	ASSESSED VALUE
17501066	PANKOSKI ANNETTE I		PO BOX 2257	SOLDOTNA	AK	99669	T 6S R 14W SEC 14 SEWARD MERIDIAN HM 2008005 BIDARKA HEIGHTS UNIT 3 INAMA ADDN LOT 2D	61200
17501066	PANKOSKI DANNY W		PO BOX 2257	SOLDOTNA	AK	99669	T 6S R 14W SEC 14 SEWARD MERIDIAN HM 2008005 BIDARKA HEIGHTS UNIT 3 INAMA ADDN LOT 2D	61200
17501067	PANKOSKI DANNY W		PO BOX 2257	SOLDOTNA	AK	99669	T 6S R 14W SEC 14 SEWARD MERIDIAN HM 2008005 BIDARKA HEIGHTS UNIT 3 INAMA ADDN LOT 2E	37500
17501067	PANKOSKI ANNETTE I		PO BOX 2257	SOLDOTNA	AK	99669	T 6S R 14W SEC 14 SEWARD MERIDIAN HM 2008005 BIDARKA HEIGHTS UNIT 3 INAMA ADDN LOT 2E	37500
17501068	PANKOSKI ANNETTE I		PO BOX 2257	SOLDOTNA	AK	99669	T 6S R 14W SEC 14 SEWARD MERIDIAN HM 2008005 BIDARKA HEIGHTS UNIT 3 INAMA ADDN LOT 2F	54100
17501068	PANKOSKI DANNY W		PO BOX 2257	SOLDOTNA	AK	99669	T 6S R 14W SEC 14 SEWARD MERIDIAN HM 2008005 BIDARKA HEIGHTS UNIT 3 INAMA ADDN LOT 2F	54100
17502018	EPPERSON JACK & MARY		PO BOX 221	HOMER	AK	99603	T 6S R 14W SEC 13 SEWARD MERIDIAN HM 0681008 W R BELL SUB TRACT C	224300
17502023	CASON JONATHAN WINN		4000 MERRILL DR	ANCHORAGE	AK	99517	T 6S R 14W SEC 13 SEWARD MERIDIAN HM 0741225 EMERALD HIGHLAND ESTATES SUB UNIT 1 LOT 1 BLK 1	65000
17502023	CASON SAMUEL WILEY		4107 BALCHEN DR	ANCHORAGE	AK	99517	T 6S R 14W SEC 13 SEWARD MERIDIAN HM 0741225 EMERALD HIGHLAND ESTATES SUB UNIT 1 LOT 1 BLK 1	65000
17502023	CASON VELTON LYNN		3932 BALCHEN DR	ANCHORAGE	AK	99517	T 6S R 14W SEC 13 SEWARD MERIDIAN HM 0741225 EMERALD HIGHLAND ESTATES SUB UNIT 1 LOT 1 BLK 1	65000
17502025	THOMPSON TERRY		PO BOX 2282	HOMER	AK	99603	T 6S R 14W SEC 13 SEWARD MERIDIAN HM 0741225 EMERALD HIGHLAND ESTATES SUB UNIT 1 BLK 2 EXC LTS 2 3 4 5 6 & 7 AKA UNSUB PTN N1/2 S1/2 SEC 13 T6S R14W E OF LT 2 BLK 2 N OF HIGHLAND DR & W OF BAYRIDGE DR	216000
17502026	SCHMIDT THEODORE L & TAMARA		PO BOX 65	HOMER	AK	99603	T 6S R 14W SEC 13 SEWARD MERIDIAN HM 0741225 EMERALD HIGHLAND ESTATES SUB UNIT 1 LOT 2 BLK 2	366100
17502027	GIBSON STEVEN & SUSAN		1622 HIGHLAND DR	HOMER	AK	99603	T 6S R 14W SEC 13 SEWARD MERIDIAN HM 0741225 EMERALD HIGHLAND ESTATES SUB UNIT 1 LOT 3 BLK 2	199500
17502028	COPE CARLA		PO BOX 1358	HOMER	AK	99603	T 6S R 14W SEC 13 SEWARD MERIDIAN HM 0741225 EMERALD HIGHLAND ESTATES SUB UNIT 1 LOT 4 BLK 2	272700
17502028	COPE DANIEL B		PO BOX 1358	HOMER	AK	99603	T 6S R 14W SEC 13 SEWARD MERIDIAN HM 0741225 EMERALD HIGHLAND ESTATES SUB UNIT 1 LOT 4 BLK 2	272700
17502029	LISOWSKI NINA L		PO BOX 1516	HOMER	AK	99603	T 6S R 14W SEC 13 SEWARD MERIDIAN HM 0741225 EMERALD HIGHLAND ESTATES SUB UNIT 1 LOT 5 BLK 2	334600

PARCEL ID	OWNER	ATTENTION	ADDRESS	CITY	STATE	ZIP CODE	LEGAL DESCRIPTION	ASSESSED VALUE
17502029	WEBBER MARC A		PO BOX 1516	HOMER	AK	99603	T 6S R 14W SEC 13 SEWARD MERIDIAN HM 0741225 EMERALD HIGHLAND ESTATES SUB UNIT 1 LOT 5 BLK 2	334600
17502030	HESS COMMUNITY PROPERTY TRUST		PO BOX 1724	HOMER	AK	99603	T 6S R 14W SEC 13 SEWARD MERIDIAN HM 0741225 EMERALD HIGHLAND ESTATES SUB UNIT 1 LOT 6 BLK 2	385600
17502031	FALLON-COBLE SUSAN		PO BOX 2334	HOMER	AK	99603	T 6S R 14W SEC 13 SEWARD MERIDIAN HM 0741225 EMERALD HIGHLAND ESTATES SUB UNIT 1 LOT 7 BLK 2	176900
17502032	CALHOUN DANIEL R & JEAN M		PO BOX 566	HOMER	AK	99603	T 6S R 14W SEC 13 SEWARD MERIDIAN HM 0741225 EMERALD HIGHLAND ESTATES SUB UNIT 1 LOT 13 BLK 3	61000
17502033	CALHOUN DANIEL R & JEAN M		PO BOX 566	HOMER	AK	99603	T 6S R 14W SEC 13 SEWARD MERIDIAN HM 0741225 EMERALD HIGHLAND ESTATES SUB UNIT 1 LOT 12 BLK 3	258800
17502034	HENSEN GLORIA J		PO BOX 1425	HOMER	AK	99603	T 6S R 14W SEC 13 SEWARD MERIDIAN HM 0741225 EMERALD HIGHLAND ESTATES SUB UNIT 1 LOT 11 BLK 3	399400
17502035	SHIELDS JAMES L LIVING TRUST		5214 E 24TH AVE	ANCHORAGE	AK	99508	T 6S R 14W SEC 13 SEWARD MERIDIAN HM 0741225 EMERALD HIGHLAND ESTATES SUB UNIT 1 LOT 10 BLK 3	64600
17502037	CASON JONATHAN WINN		4000 MERRILL DR	ANCHORAGE	AK	99517	T 6S R 14W SEC 13 SEWARD MERIDIAN HM PTN NE1/4 SE1/4 LYING N OF HIGHLAND DR & W OF WEST HILL RD & EXCL THE N 492.8 FT & EMERALD HIGHLAND EST	52100
17502037	CASON SAMUEL WILEY		4107 BALCHEN DR	ANCHORAGE	AK	99517	T 6S R 14W SEC 13 SEWARD MERIDIAN HM PTN NE1/4 SE1/4 LYING N OF HIGHLAND DR & W OF WEST HILL RD & EXCL THE N 492.8 FT & EMERALD HIGHLAND EST	52100
17502037	CASON VELTON LYNN		3932 BALCHEN DR	ANCHORAGE	AK	99517	T 6S R 14W SEC 13 SEWARD MERIDIAN HM PTN NE1/4 SE1/4 LYING N OF HIGHLAND DR & W OF WEST HILL RD & EXCL THE N 492.8 FT & EMERALD HIGHLAND EST	52100
17502041	GRIBBLE RONALD J & SHIRLIE		PO BOX 843	HOMER	AK	99603	T 6S R 14W SEC 13 SEWARD MERIDIAN HM 0760051 WEST VIEW SUB TRACT B	287000
17502042	TURKINGTON BRUCE E & DEBRA		PO BOX 1181	HOMER	AK	99603	T 6S R 14W SEC 13 SEWARD MERIDIAN HM 0760051 WEST VIEW SUB TRACT A	296500
17502043	VANWAGONER STEVE & VIRGINIA		PO BOX 294	HOMER	AK	99603	T 6S R 14W SEC 13 SEWARD MERIDIAN HM 0760029 EMERALD HIGHLAND ESTATES SUB UNIT 2 LOT 2 BLK 1	304200
17502044	BOONE LARRY R & MARGARET Y		PO BOX 261	HOMER	AK	99603	T 6S R 14W SEC 13 SEWARD MERIDIAN HM 0760029 EMERALD HIGHLAND ESTATES SUB UNIT 2 LOT 3 BLK 1	333800
17502045	PROBST JAYNE		PO BOX 2874	HOMER	AK	99603	T 6S R 14W SEC 13 SEWARD MERIDIAN HM 0760029 EMERALD HIGHLAND ESTATES SUB UNIT 2 LOT 4 BLK 1	328400
17502045	PROBST JOHN H		PO BOX 2874	HOMER	AK	99603	T 6S R 14W SEC 13 SEWARD MERIDIAN HM 0760029 EMERALD HIGHLAND ESTATES SUB UNIT 2 LOT 4 BLK 1	328400

PARCEL ID	OWNER	ATTENTION	ADDRESS	CITY	STATE	ZIP CODE	LEGAL DESCRIPTION	ASSESSED VALUE
17502053	TREMBLAY ELSIE A		620 SE 168TH AVE APT 83	VANCOUVER	WA	98684	T 6S R 14W SEC 13 SEWARD MERIDIAN HM 0770024 EMERALD HIGHLAND ESTATES SUB UNIT 3 LOT 1A BLK 3	62300
17502054	DUBBE BEN H		PO BOX 188	HOMER	AK	99603	T 6S R 14W SEC 13 SEWARD MERIDIAN HM 0770024 EMERALD HIGHLAND ESTATES SUB UNIT 3 LOT 2A BLK 3	274300
17502054	DUBBE CHELSEA A		PO BOX 188	HOMER	AK	99603	T 6S R 14W SEC 13 SEWARD MERIDIAN HM 0770024 EMERALD HIGHLAND ESTATES SUB UNIT 3 LOT 2A BLK 3	274300
17502055	BICKISH DAVID		1255 HIGHLAND DR	HOMER	AK	99603	T 6S R 14W SEC 13 SEWARD MERIDIAN HM 0770024 EMERALD HIGHLAND ESTATES SUB UNIT 3 LOT 2B BLK 3	217000
17502057	CASSIDY SYLVIA LIVING TRUST		PO BOX 2004	HOMER	AK	99603	T 6S R 14W SEC 13 SEWARD MERIDIAN HM 0790130 EMERALD HIGHLAND ESTATES SUB UNIT 5 LOT 7	288400
17502058	SINNHUBER GARY F & LYNNE		PO BOX 1657	HOMER	AK	99603	T 6S R 14W SEC 13 SEWARD MERIDIAN HM 0790130 EMERALD HIGHLAND ESTATES SUB UNIT 5 LOT 6	338700
17502059	ACREE TOM A		178 COUNTY ROAD 1435	MOUNTAIN HOME	AR	72653	T 6S R 14W SEC 13 SEWARD MERIDIAN HM 0790130 EMERALD HIGHLAND ESTATES SUB UNIT 5 LOT 5	54800
17502060	BUGLIONE JOHN S & RENNER PAULINE		PO BOX 1255	HOMER	AK	99603	T 6S R 14W SEC 13 SEWARD MERIDIAN HM 0790130 EMERALD HIGHLAND ESTATES SUB UNIT 5 LOT 8	206400
17502061	SKEAHAN DANIEL G TRUST		12247 POLARIS DR	GRASS VALLEY	CA	95949	T 6S R 14W SEC 13 SEWARD MERIDIAN HM 0790130 EMERALD HIGHLAND ESTATES SUB UNIT 5 LOT 9	170300
17502062	KILDAW S DEAN		PO BOX 1309	HOMER	AK	99603	T 6S R 14W SEC 13 SEWARD MERIDIAN HM 0790130 EMERALD HIGHLAND ESTATES SUB UNIT 5 LOT 10	152600
17502062	ROJEK NORA A		PO BOX 1309	HOMER	AK	99603	T 6S R 14W SEC 13 SEWARD MERIDIAN HM 0790130 EMERALD HIGHLAND ESTATES SUB UNIT 5 LOT 10	152600
17502066	DUGGAR VAUGHAN H & KATHARINE		1395 HIGHLAND DR	HOMER	AK	99603	T 6S R 14W SEC 13 SEWARD MERIDIAN HM 0790130 EMERALD HIGHLAND ESTATES SUB UNIT 5 LOT 2	208900
17502067	NOVAKOVICH STEPHEN G & ROMA LEE		PO BOX 3087	HOMER	AK	99603	T 6S R 14W SEC 13 SEWARD MERIDIAN HM 0790130 EMERALD HIGHLAND ESTATES SUB UNIT 5 LOT 12	183200
17502070	BLOOM KENTON T		1044 E END RD STE A	HOMER	AK	99603	T 6S R 14W SEC 13 SEWARD MERIDIAN HM 0830014 EMERALD HIGHLAND ESTATES SUB UNIT 6 LOT 1A	256500
17502071	NOVAKOVICH STEPHEN G & ROMA LEE		PO BOX 3087	HOMER	AK	99603	T 6S R 14W SEC 13 SEWARD MERIDIAN HM 0830014 EMERALD HIGHLAND ESTATES SUB UNIT 6 LOT 13A	264000
17502075	WYTHE JOHN C & MARY E		PO BOX 1822	HOMER	AK	99603	T 6S R 14W SEC 13 SEWARD MERIDIAN HM 0810037 W R BELL SUB NO 3 TRACT A-5	52100
17502076	WYTHE CHRIS A & MARILYN J		PO BOX 452	HOMER	AK	99603	T 6S R 14W SEC 13 SEWARD MERIDIAN HM 0810037 W R BELL SUB NO 3 TRACT A-4	51300

PARCEL ID	OWNER	ATTENTION	ADDRESS	CITY	STATE	ZIP CODE	LEGAL DESCRIPTION	ASSESSED VALUE
17502077	WYTHE MARILYN JEAN		PO BOX 452	HOMER	AK	99603	T 6S R 14W SEC 13 SEWARD MERIDIAN HM 0810037 W R BELL NO 3 TRACT A-3	382700
17502078	DHT CREDIT SHELTER TRUST	PRISCILLA J THORSNESS TRUSTEE	2017 CRATAEGUS AVE	ANCHORAGE	AK	99508	T 6S R 14W SEC 13 SEWARD MERIDIAN HM 0810051 SEE THE WORLD SUB LOT 1	607000
17502079	UMINSKI PROPERTIES LLC		PO BOX 47	SELDOVIA	AK	99663	T 6S R 14W SEC 13 SEWARD MERIDIAN HM 0810051 SEE THE WORLD SUB LOT 2	52700
17502080	GRIBBLE RONALD J & SHIRLIE K		PO BOX 843	HOMER	AK	99603	T 6S R 14W SEC 13 SEWARD MERIDIAN HM 0830121 WEST VIEW SUB UNIT 2 LOT 1	58500
17502082	BUSBY MICHAEL R & EMMA L		PO BOX 70	CHICKEN	AK	99732	T 6S R 14W SEC 13 SEWARD MERIDIAN HM 0840055 W R BELL SUB NO 4 LOT 1	318000
17502083	CASON VELTON LYNN		3932 BALCHEN DR	ANCHORAGE	AK	99517	T 6S R 14W SEC 13 SEWARD MERIDIAN HM PTN NE1/4 SE1/4 BEGIN @1/4 CORN SEC 13&18 TH W 554.1 FT; TH S 492.8 FT; TH E 366.6 FT; TH N11 DEG 30'E 129.9 FT; TH N25 DEG 10'E 300 FT; TH N20 DEG 00'E 100 TO POB EXCL W R BELL SUB #4 & WEST HILL RD	82200
17502083	CASON SAMUEL WILEY		4107 BALCHEN DR	ANCHORAGE	AK	99517	T 6S R 14W SEC 13 SEWARD MERIDIAN HM PTN NE1/4 SE1/4 BEGIN @1/4 CORN SEC 13&18 TH W 554.1 FT; TH S 492.8 FT; TH E 366.6 FT; TH N11 DEG 30'E 129.9 FT; TH N25 DEG 10'E 300 FT; TH N20 DEG 00'E 100 TO POB EXCL W R BELL SUB #4 & WEST HILL RD	82200
17502083	CASON JONATHAN WINN		4000 MERRILL DR	ANCHORAGE	AK	99517	T 6S R 14W SEC 13 SEWARD MERIDIAN HM PTN NE1/4 SE1/4 BEGIN @1/4 CORN SEC 13&18 TH W 554.1 FT; TH S 492.8 FT; TH E 366.6 FT; TH N11 DEG 30'E 129.9 FT; TH N25 DEG 10'E 300 FT; TH N20 DEG 00'E 100 TO POB EXCL W R BELL SUB #4 & WEST HILL RD	82200
17502084	GILBERT GARY D & ANNIS K		44 E SERENE AVE UNIT 220	LAS VEGAS	NV	89123	T 6S R 14W SEC 13 SEWARD MERIDIAN HM 0850080 DEGRAFFENRIED SUB LOT 1	51600
17502085	WALKDEN CHARLES D Jr		PO BOX 1658	HOMER	AK	99603	T 6S R 14W SEC 13 SEWARD MERIDIAN HM 0850080 DEGRAFFENRIED SUB LOT 2	248500
17502085	WALKDEN MIKALA N		PO BOX 1658	HOMER	AK	99603	T 6S R 14W SEC 13 SEWARD MERIDIAN HM 0850080 DEGRAFFENRIED SUB LOT 2	248500
17502086	WYTHE JOHN C & MARY E		PO BOX 1822	HOMER	AK	99603	T 6S R 14W SEC 13 SEWARD MERIDIAN HM 0850080 DEGRAFFENRIED SUB LOT 3	48400
17502087	DEGRAFFENRIED J ALAN & LANA (GAYLE)		1139 DE GRAFFENRIED CT	HOMER	AK	99603	T 6S R 14W SEC 13 SEWARD MERIDIAN HM 0850080 DEGRAFFENRIED SUB LOT 4	313700
17502088	WYTHE JOHN C & MARY E		PO BOX 1822	HOMER	AK	99603	T 6S R 14W SEC 13 SEWARD MERIDIAN HM 0850115 W R BELL SUB NO 5 TRACT B1A	317900
17502089	WYTHE MARILYN JEAN		PO BOX 452	HOMER	AK	99603	T 6S R 14W SEC 13 SEWARD MERIDIAN HM 0850115 W R BELL SUB NO 5 TRACT A2A	59700
17502090	WYTHE JOHN C & MARY E		PO BOX 1822	HOMER	AK	99603	T 6S R 14W SEC 13 SEWARD MERIDIAN HM 0850115 W R BELL SUB NO 5 TRACT A1A	51000
17502092	RILEY CHERYL L		PO BOX 1053	HOMER	AK	99603	T 6S R 14W SEC 13 SEWARD MERIDIAN HM 0980011 BONNY BLUFF SUB LOT A	262800
17502093	HIGGINS CYNTHIA		13385 RIDGEWOOD CIR	ANCHORAGE	AK	99516	T 6S R 14W SEC 13 SEWARD MERIDIAN HM 0980011 BONNY BLUFF SUB LOT B	94100

PARCEL ID	OWNER	ATTENTION	ADDRESS	CITY	STATE	ZIP CODE	LEGAL DESCRIPTION	ASSESSED VALUE
17502093	HIGGINS KENNETH		13385 RIDGEWOOD CIR	ANCHORAGE	AK	99516	T 6S R 14W SEC 13 SEWARD MERIDIAN HM 0980011 BONNY BLUFF SUB LOT B	94100
17502094	LASTUFKA ANTHONY B & MARY JANE		PO BOX 112054	ANCHORAGE	AK	99511	T 6S R 14W SEC 24 SEWARD MERIDIAN HM 0980011 BONNY BLUFF SUB LOT C	43500
17502096	WISE MICHAEL A & WISE MATTHEW K		2315 SUSITNA DR	ANCHORAGE	AK	99517	T 6S R 14W SEC 13 SEWARD MERIDIAN HM 2003040 PETRULLO SUB LOT 1	151200
17502097	WISE MATTHEW K		5085 S AMETHYST RD	FLAGSTAFF	AZ	86001	T 6S R 14W SEC 13 SEWARD MERIDIAN HM 2003040 PETRULLO SUB LOT 2	212600
17502097	WISE MICHAEL A		2315 SUSITNA DR	ANCHORAGE	AK	99517	T 6S R 14W SEC 13 SEWARD MERIDIAN HM 2003040 PETRULLO SUB LOT 2	212600
17502098	POLIS SUSAN J		PO BOX 3616	HOMER	AK	99603	T 6S R 14W SEC 13 SEWARD MERIDIAN HM 2006082 EMERALD HIGHLAND ESTATES 2005 REPLAT LOT 3A	353400
17502098	WARREN SHARON B		PO BOX 3616	HOMER	AK	99603	T 6S R 14W SEC 13 SEWARD MERIDIAN HM 2006082 EMERALD HIGHLAND ESTATES 2005 REPLAT LOT 3A	353400
17502099	MIOTKE AMANDA N		4530 JADE DR	HOMER	AK	99603	T 6S R 14W SEC 13 SEWARD MERIDIAN HM 2006082 EMERALD HIGHLAND ESTATES 2005 REPLAT LOT 4A	212300
17502099	MIOTKE WILLIAM D		4530 JADE DR	HOMER	AK	99603	T 6S R 14W SEC 13 SEWARD MERIDIAN HM 2006082 EMERALD HIGHLAND ESTATES 2005 REPLAT LOT 4A	212300
17502101	HUGHES CLARENCE O & DIANE E		PO BOX 9	HOMER	AK	99603	T 06S R 14W SEC 13 SEWARD MERIDIAN HM 2010046 BONNY BLUFF #2 EAGLE BLUFF ADDN TRACT D	59400
17502102	HUGHES CLARENCE O & DIANE E		PO BOX 9	HOMER	AK	99603	T 06S R 14W SEC 13 SEWARD MERIDIAN HM 2010046 BONNY BLUFF #2 EAGLE BLUFF ADDN TRACT E	59400
17502103	HUGHES CLARENCE O & DIANE E		PO BOX 9	HOMER	AK	99603	T 06S R 14W SEC 13 SEWARD MERIDIAN HM 2010046 T 6S R 14W SEC 13 SEWARD MERIDIAN HM THE PTNS OF E1/2 SW1/4 & NW1/4 SE1/4 EXCL ALL EMERALD HIGHLAND ESTATES SUBS; ALL BONNY BLUFF SUBS; SKYLINE DRIVE SUB #5; & SEASCAPE HTS SUB	379900
17503005	NIEBUHR ERIK C		PO BOX 3734	HOMER	AK	99603	T 6S R 14W SEC 13 SEWARD MERIDIAN HM 0002077 SKYLINE DRIVE SUB LOT 7	70800
17503006	ROBINSON RICHARD W & ANNE B		PO BOX 867	HOMER	AK	99603	T 6S R 14W SEC 13 SEWARD MERIDIAN HM 0002077 SKYLINE DRIVE SUB LOT 6	235400
17503007	TRAVIS JAMES E		PO BOX 261318	PLANO	TX	75026	T 6S R 14W SEC 13 SEWARD MERIDIAN HM 0002077 SKYLINE DRIVE SUB LOT 5	304100
17503008	DITTON ROBERT L & CHARLENE		PO BOX 601	HOMER	AK	99603	T 6S R 14W SEC 24 SEWARD MERIDIAN HM 0002019 GUY WADDELL ORIGINAL TRACTS TRACT A EXCLUDING THAT PORTION AS PER DOT 129 @ 240	316600
17503011	HERNDON CARRIE L		PO BOX 2131	HOMER	AK	99603	T 6S R 14W SEC 13 SEWARD MERIDIAN HM PORTION SE1/4 SW1/4 SW1/4 SE1/4	213600
17503014	DUBBER ALICE I & DUBBER THERESA L		PO BOX 352	HOMER	AK	99603	T 6S R 14W SEC 13 SEWARD MERIDIAN HM 0820040 SKYLINE DRIVE SUB NO 5 TRACT B-1	218300

PARCEL ID	OWNER	ATTENTION	ADDRESS	CITY	STATE	ZIP CODE	LEGAL DESCRIPTION	ASSESSED VALUE
17503016	LANGDON STEPHEN		3013 PRINCETON WAY	ANCHORAGE	AK	99508	T 6S R 14W SEC 13 SEWARD MERIDIAN HM PTN N1/2 SW1/4 SE1/4: BEGIN @SE1/16 CORNER OF SEC 13 TH S41 DEG 45'W 299 FT; TH N 0 DEG 01'W 222.8 FT; TH E 200 FT TO POB	4400
17503016	LANGDON PATRICK S		4296 CLAUDIA ST	HOMER	AK	99603	T 6S R 14W SEC 13 SEWARD MERIDIAN HM PTN N1/2 SW1/4 SE1/4: BEGIN @SE1/16 CORNER OF SEC 13 TH S41 DEG 45'W 299 FT; TH N 0 DEG 01'W 222.8 FT; TH E 200 FT TO POB	4400
17503016	LANGDON GLADYS		3013 PRINCETON WAY	ANCHORAGE	AK	99508	T 6S R 14W SEC 13 SEWARD MERIDIAN HM PTN N1/2 SW1/4 SE1/4: BEGIN @SE1/16 CORNER OF SEC 13 TH S41 DEG 45'W 299 FT; TH N 0 DEG 01'W 222.8 FT; TH E 200 FT TO POB	4400
17503016	KAUFMAN PHYLLIS L		4296 CLAUDIA ST	HOMER	AK	99603	T 6S R 14W SEC 13 SEWARD MERIDIAN HM PTN N1/2 SW1/4 SE1/4: BEGIN @SE1/16 CORNER OF SEC 13 TH S41 DEG 45'W 299 FT; TH N 0 DEG 01'W 222.8 FT; TH E 200 FT TO POB	4400
17503017	SCHNECK DEAN R & GERALDINE D LIVING TRUST		PO BOX 3344	HOMER	AK	99603	T 6S R 14W SEC 13 SEWARD MERIDIAN HM 0760058 JOHN CHILDS SUB TRACT 2-C	247600
17503018	STOWERS DALE		PO BOX 1162	HOMER	AK	99603	T 6S R 14W SEC 13 SEWARD MERIDIAN HM 0760058 JOHN CHILDS SUB TRACT 2-B	178100
17503023	WELZ ROSEMARIE		PO BOX 665	HOMER	AK	99603	T 6S R 14W SEC 13 SEWARD MERIDIAN HM 0760058 JOHN CHILDS SUB LOT 3-B	130600
17503023	WELZ WALTER		PO BOX 665	HOMER	AK	99603	T 6S R 14W SEC 13 SEWARD MERIDIAN HM 0760058 JOHN CHILDS SUB LOT 3-B	130600
17503024	PITZMAN IAN & STEPHANIE		4254 SVEDLUND CIR	HOMER	AK	99603	T 6S R 14W SEC 13 SEWARD MERIDIAN HM 0760058 JOHN CHILDS SUB TRACT 3-C	193600
17503026	SAITO LINCOLN Y & LINDA		PO BOX 542	KOTZEBUE	AK	99752	T 6S R 14W SEC 13 SEWARD MERIDIAN HM 0770026 SKYLINE DRIVE SUB 1976 ADDN LOT 4B	312200
17503028	BRINKERHOFF CARL		PO BOX 92	HOMER	AK	99603	T 6S R 14W SEC 13 SEWARD MERIDIAN HM 0770026 SKYLINE DRIVE SUB 1976 ADDN LOT 1	266000
17503028	BRINKERHOFF CINDY		PO BOX 92	HOMER	AK	99603	T 6S R 14W SEC 13 SEWARD MERIDIAN HM 0770026 SKYLINE DRIVE SUB 1976 ADDN LOT 1	266000
17503029	TRUJILLO CHRISIE L & HUTSON CHRIS		PO BOX 1537	HOMER	AK	99603	T 6S R 14W SEC 13 SEWARD MERIDIAN HM 0770026 SKYLINE DRIVE SUB '76 ADDN LOT 2	258700
17503030	HOUGH MICHAEL C & SHILA A		3733 BEN WALTERS LN STE 2	HOMER	AK	99603	T 6S R 14W SEC 13 SEWARD MERIDIAN HM 0820040 SKYLINE DRIVE SUB NO 5 LOT 3-A	196700
17503031	HERNDON LARRY L & HELENE M		PO BOX 262	HOMER	AK	99603	T 6S R 14W SEC 13 SEWARD MERIDIAN HM 0780085 SEASCAPE HEIGHTS SUB TRACT 1	704100
17503032	GARDNER DANIEL M		PO BOX 238	HOMER	AK	99603	T 6S R 14W SEC 13 SEWARD MERIDIAN HM 0780085 SEASCAPE HEIGHTS SUB LOT 2	423300
17503032	GARDNER DEBORAH D		PO BOX 238	HOMER	AK	99603	T 6S R 14W SEC 13 SEWARD MERIDIAN HM 0780085 SEASCAPE HEIGHTS SUB LOT 2	423300
17503032	GARDNER FRANK H Jr		PO BOX 2038	HOMER	AK	99603	T 6S R 14W SEC 13 SEWARD MERIDIAN HM 0780085 SEASCAPE HEIGHTS SUB LOT 2	423300
17503033	TUPPER ROSALIE		4088 W HILL RD	HOMER	AK	99603	T 6S R 14W SEC 13 & 24 SEWARD MERIDIAN HM 0780085 SEASCAPE HEIGHTS SUB LOT 3	218000
17503034	MUELLER ROBERTA L		PO BOX 1843	HOMER	AK	99603	T 6S R 14W SEC 13 & 24 SEWARD MERIDIAN HM 0780085 SEASCAPE HEIGHTS SUB TRACT 4 EXCLUDING THAT PTN REQUIRED FOR ROW	298500

PARCEL ID	OWNER	ATTENTION	ADDRESS	CITY	STATE	ZIP CODE	LEGAL DESCRIPTION	ASSESSED VALUE
17503034	MUELLER STEPHEN M		PO BOX 1843	HOMER	AK	99603	T 6S R 14W SEC 13 & 24 SEWARD MERIDIAN HM 0780085 SEASCAPE HEIGHTS SUB TRACT 4 EXCLUDING THAT PTN REQUIRED FOR ROW	298500
17503035	TUPPER ROSALIE		4088 W HILL RD	HOMER	AK	99603	T 6S R 14W SEC 24 SEWARD MERIDIAN HM 0780085 SEASCAPE HEIGHTS SUB TRACT 5	46400
17503036	TEIGEN CRAIG		PO BOX 210066	ANCHORAGE	AK	99521	T 6S R 14W SEC 13 SEWARD MERIDIAN HM 0800098 SKYLINE DRIVE SUB LOT 4-A REPLAT TRACT A	314700
17503038	ESKES LOUISE		PO BOX 53	NATHROP	CO	81236	T 6S R 14W SEC 13 SEWARD MERIDIAN HM 0810036 SKYLINE DRIVE SUB NO 4 LOT 1-A	458900
17503039	LELAND NORMA J		PO BOX 1705	HOMER	AK	99603	T 6S R 14W SEC 13 SEWARD MERIDIAN HM 0810036 SKYLINE DRIVE SUB NO 4 LOT 1-B	161900
17503040	REHDER CHARLES M & DEBRA L		PO BOX 2065	HOMER	AK	99603	T 6S R 14W SEC 24 SEWARD MERIDIAN HM 0870002 SKYLINE DRIVE SUB NO 6 LOT 3	323100
17503041	REHDER CHARLES M & DEBRA L		PO BOX 2065	HOMER	AK	99603	T 6S R 14W SEC 24 SEWARD MERIDIAN HM 0870002 SKYLINE DRIVE SUB NO 6 LOT 2	48800
17503042	REHDER CHARLES M & DEBRA L		PO BOX 2065	HOMER	AK	99603	T 6S R 14W SEC 24 SEWARD MERIDIAN HM 0870002 SKYLINE DRIVE SUB NO 6 LOT 1	50400
17503043	LANGDON STEPHEN		3013 PRINCETON WAY	ANCHORAGE	AK	99508	T 6S R 14W SEC 13 SEWARD MERIDIAN HM 0930046 JOHN CHILDS SUB NO 3 LOT 2AD1B	277000
17503043	LANGDON PATRICK S		4296 CLAUDIA ST	HOMER	AK	99603	T 6S R 14W SEC 13 SEWARD MERIDIAN HM 0930046 JOHN CHILDS SUB NO 3 LOT 2AD1B	277000
17503043	KAUFMAN PHYLLIS L		4296 CLAUDIA ST	HOMER	AK	99603	T 6S R 14W SEC 13 SEWARD MERIDIAN HM 0930046 JOHN CHILDS SUB NO 3 LOT 2AD1B	277000
17503043	LANGDON GLADYS		3013 PRINCETON WAY	ANCHORAGE	AK	99508	T 6S R 14W SEC 13 SEWARD MERIDIAN HM 0930046 JOHN CHILDS SUB NO 3 LOT 2AD1B	277000
17503044	REYNOLDS CONNIE L		PO BOX 1998	BENTONVILLE	AR	72712	T 6S R 14W SEC 13 SEWARD MERIDIAN HM 0930046 JOHN CHILDS SUB NO 3 LOT 3D1-B	221200
17503045	MULLEN EILEEN		PO BOX 1394	HOMER	AK	99603	T 6S R 14W SEC 13 SEWARD MERIDIAN HM 0930046 JOHN CHILDS SUB NO 3 LOT 3A-1	277000
17504004	TERRA BELLA PROPERTIES LLC		2274 ARCADIA DR	ANCHORAGE	AK	99517	T 6S R 13W SEC 18 SEWARD MERIDIAN HM W1/2 NE1/4 SW1/4	68700
17504005	TERRA BELLA PROPERTIES LLC		2274 ARCADIA DR	ANCHORAGE	AK	99517	T 6S R 13W SEC 18 SEWARD MERIDIAN HM SE1/4 SW1/4 EXCEPTING THEREFROM FAIRVIEW AVENUE (HM88-52)	106300
17504016	NELSON GARY D & STACEY R		152 DEHEL AVE	HOMER	AK	99603	T 6S R 13W SEC 18 SEWARD MERIDIAN HM - PW SE1/4 NE1/4 SE1/4 EXCL N150 FT OF S250 FT OF E180 FT OF NE1/4 SE1/4 PER PW RES 97-8 REC @ 261/996	466200
17504021	RILEY BARBARA		48 EDGEWATER PL	PITTSBURG	CA	94565	T 6S R 13W SEC 18 SEWARD MERIDIAN HM 2007086 TSUNAMI VIEW SUB LOT 1	86600
17504022	PENSCO TRUST CO CUSTODIAN FBO BRIANS APPL & REFRIG 401K PLAN		PO BOX 26903	SAN FRANCISCO	CA	94126	T 6S R 13W SEC 18 SEWARD MERIDIAN HM 2007086 TSUNAMI VIEW SUB LOT 2	53500
17504024	HOMER CITY OF		491 E PIONEER AVE	HOMER	AK	99603	T 6S R 13W SEC 18 SEWARD MERIDIAN HM 2008092 SOUTH PENINSULA HOSPITAL SUB 2008 ADDN TRACT A2	19943500
17504024	KENAI PENINSULA BOROUGH		144 N BINKLEY ST	SOLDOTNA	AK	99669	T 6S R 13W SEC 18 SEWARD MERIDIAN HM 2008092 SOUTH PENINSULA HOSPITAL SUB 2008 ADDN TRACT A2	19943500

PARCEL ID	OWNER	ATTENTION	ADDRESS	CITY	STATE	ZIP CODE	LEGAL DESCRIPTION	ASSESSED VALUE
17505103	LEVINSON NANCY B		184 W BAYVIEW AVE	HOMER	AK	99603	T 6S R 13W SEC 18 SEWARD MERIDIAN HM 0562936 FAIRVIEW SUB LOT 6 TRACT A	173100
17505104	ELLIS JOLEE ELIZABETH LIVING TRUST		168 W BAYVIEW AVE	HOMER	AK	99603	T 6S R 13W SEC 18 SEWARD MERIDIAN HM 0562936 FAIRVIEW SUB LOT 5 TRACT A	166700
17505105	MCALLISTAR ROBIN		152 W BAYVIEW AVE	HOMER	AK	99603	T 6S R 13W SEC 18 SEWARD MERIDIAN HM 0562936 FAIRVIEW SUB LOT 4 TRACT A	155400
17505106	PATE MARGARET ARLENA		4140 CANYON LAKE DR	RAPID CITY	SD	57702	T 6S R 13W SEC 18 SEWARD MERIDIAN HM 0562936 FAIRVIEW SUB LOT 3 TRACT A	41500
17505109	NEHUS ROBERT D & BETHINE M		210 W BAYVIEW AVE	HOMER	AK	99603	T 6S R 13W SEC 18 SEWARD MERIDIAN HM 2008096 FAIRVIEW SUB NEHUS ADDN LOT 7A	185200
17505202	KENAI PENINSULA BOROUGH		144 N BINKLEY ST	SOLDOTNA	AK	99669	T 6S R 13W SEC 18 SEWARD MERIDIAN HM 0562936 FAIRVIEW SUB LOT 4 BLK 8	217700
17505205	HALPIN B ISABEL		PO BOX 2483	HOMER	AK	99603	T 6S R 13W SEC 18 SEWARD MERIDIAN HM 2009043 FAIRVIEW SUB HALPIN ADDN LOT 2A BLOCK 8	211400
17505205	HALPIN MARK		PO BOX 2483	HOMER	AK	99603	T 6S R 13W SEC 18 SEWARD MERIDIAN HM 2009043 FAIRVIEW SUB HALPIN ADDN LOT 2A BLOCK 8	211400
17505302	HOMER DENTAL CLINIC LLC		4252 HOHE ST	HOMER	AK	99603	T 6S R 13W SEC 18 SEWARD MERIDIAN HM 0562936 FAIRVIEW SUB LOT 1 BLK 7	46500
17505303	KENAI PENINSULA BOROUGH		144 N BINKLEY ST	SOLDOTNA	AK	99669	T 6S R 13W SEC 18 SEWARD MERIDIAN HM 0562936 FAIRVIEW SUB LOT 3 BLK 7	47700
17505304	KENAI PENINSULA BOROUGH		144 N BINKLEY ST	SOLDOTNA	AK	99669	T 6S R 13W SEC 18 SEWARD MERIDIAN HM 0562936 FAIRVIEW SUB LOT 4 BLK 7	48900
17505305	KENAI PENINSULA BOROUGH		144 N BINKLEY ST	SOLDOTNA	AK	99669	T 6S R 13W SEC 18 SEWARD MERIDIAN HM 0562936 FAIRVIEW SUB LOT 5 BLK 7	45600
17505306	KENAI PENINSULA BOROUGH		144 N BINKLEY ST	SOLDOTNA	AK	99669	T 6S R 13W SEC 18 SEWARD MERIDIAN HM 0562936 FAIRVIEW SUB LOT 6 BLK 7	37900
17505307	REISER DAVID W & TAMARA K		4251 HOHE ST	HOMER	AK	99603	T 6S R 13W SEC 18 SEWARD MERIDIAN HM 0562936 FAIRVIEW SUB LOT 7 BLK 7	186700
17505402	MARLEY WILLIAM JAY TRUST		143 E BAYVIEW AVE	HOMER	AK	99603	T 6S R 13W SEC 18 SEWARD MERIDIAN HM 0562936 FAIRVIEW SUB LOT 7 BLK 1	43900
17505403	MARLEY WILLIAM JAY TRUST		143 E BAYVIEW AVE	HOMER	AK	99603	T 6S R 13W SEC 18 SEWARD MERIDIAN HM 0562936 FAIRVIEW SUB LOT 6 BLK 1	235100
17505404	NEHUS ROBERT D & BETHINE M		210 W BAYVIEW AVE	HOMER	AK	99603	T 6S R 13W SEC 18 SEWARD MERIDIAN HM 0562936 FAIRVIEW SUB LOT 5 BLK 1	132400
17505405	BENYA SHANE		PO BOX 2459	HOMER	AK	99603	T 6S R 13W SEC 18 SEWARD MERIDIAN HM 0562936 FAIRVIEW SUB LOT 4 BLK 1	84500
17505406	BENYA SHANE		PO BOX 2459	HOMER	AK	99603	T 6S R 13W SEC 18 SEWARD MERIDIAN HM 0562936 FAIRVIEW SUB LOT 3 BLK 1	73900
17505409	HOMER DENTAL CLINIC LLC		4252 HOHE ST	HOMER	AK	99603	T 6S R 13W SEC 18 SEWARD MERIDIAN HM 0562936 FAIRVIEW SUB LOT 9 BLK 1	338300
17505412	ROOP JANE M		PO BOX 801	HOMER	AK	99603	T 6S R 13W SEC 18 SEWARD MERIDIAN HM 0562936 FAIRVIEW SUB LOT 12 BLK 1	242800
17505412	ROOP LON B		PO BOX 801	HOMER	AK	99603	T 6S R 13W SEC 18 SEWARD MERIDIAN HM 0562936 FAIRVIEW SUB LOT 12 BLK 1	242800
17505413	GAGNE ROSE MARIE		152 W CITYVIEW AVE	HOMER	AK	99603	T 6S R 13W SEC 18 SEWARD MERIDIAN HM 0562936 FAIRVIEW SUB LOT 13 BLK 1	153400

PARCEL ID	OWNER	ATTENTION	ADDRESS	CITY	STATE	ZIP CODE	LEGAL DESCRIPTION	ASSESSED VALUE
17505414	FERRIERA DAVID L		136 W CITYVIEW AVE	HOMER	AK	99603	T 6S R 13W SEC 18 SEWARD MERIDIAN HM 0562936 FAIRVIEW SUB LOT 14 BLK 1	94900
17505414	FERRIERA DAVID LELAND REVOCABLE LIVING TRUST		882 PRAIRIE AVE	BARTLETT	IL	60103	T 6S R 13W SEC 18 SEWARD MERIDIAN HM 0562936 FAIRVIEW SUB LOT 14 BLK 1	94900
17505415	CHRISTEN GREGORY		PO BOX RDO	HOMER	AK	99603	T 6S R 13W SEC 18 SEWARD MERIDIAN HM 0562936 FAIRVIEW SUB LOT 15 BLK 1	155800
17505415	CHRISTEN SANDRA		PO BOX RDO	HOMER	AK	99603	T 6S R 13W SEC 18 SEWARD MERIDIAN HM 0562936 FAIRVIEW SUB LOT 15 BLK 1	155800
17505415	STARK WILLIAM		PO BOX 3337	VALDEZ	AK	99686	T 6S R 13W SEC 18 SEWARD MERIDIAN HM 0562936 FAIRVIEW SUB LOT 15 BLK 1	155800
17505416	CHO KYU JIN		4607 COLBY AVE	EVERETT	WA	98203	T 6S R 13W SEC 18 SEWARD MERIDIAN HM 0562936 FAIRVIEW SUB LOT 16 BLK 1	44800
17505417	CARLSON JULIANNA R		109 W BAYVIEW AVE	HOMER	AK	99603	T 6S R 13W SEC 18 SEWARD MERIDIAN HM 0562936 FAIRVIEW SUB LOT 1 & 2 BLK 1	111600
17505420	HILL CLIFTON & WANDA M		4282 HOHE ST APT 1	HOMER	AK	99603	T 6S R 13W SEC 18 SEWARD MERIDIAN HM 0562936 FAIRVIEW SUB LOT 8 BLK 1	234700
17505421	STAPGENS HILDE		5001 WHISPERING SPRUCE DR	ANCHORAGE	AK	99516	T 6S R 13W SEC 18 SEWARD MERIDIAN HM 0840075 FAIRVIEW SUB NO 10 LOT 10-A	190300
17505422	POSTON DIANE M		PO BOX 1045	HOMER	AK	99603	T 6S R 13W SEC 18 SEWARD MERIDIAN HM 0840075 FAIRVIEW SUB NO 10 LOT 11-A	166500
17505422	POSTON RONALD E		PO BOX 1045	HOMER	AK	99603	T 6S R 13W SEC 18 SEWARD MERIDIAN HM 0840075 FAIRVIEW SUB NO 10 LOT 11-A	166500
17505422	SWEAT DOUGLAS W		PO BOX 1045	HOMER	AK	99603	T 6S R 13W SEC 18 SEWARD MERIDIAN HM 0840075 FAIRVIEW SUB NO 10 LOT 11-A	166500
17505501	KENAI PENINSULA BOROUGH		144 N BINKLEY ST	SOLDOTNA	AK	99669	T 6S R 13W SEC 18 SEWARD MERIDIAN HM 0562936 FAIRVIEW SUB LOT 6 BLK 9	220300
17505509	SOUTH PENINSULA PROFESSIONAL SERVICES LLC		347 W DANVIEW AVE	HOMER	AK	99603	T 6S R 13W SEC 18 SEWARD MERIDIAN HM 2004101 FAIRVIEW SUB 2003 ADDN LOT 1-A BLK 9	1328700
17505601	ANDERSON DENNIS L FAMILY TRUST		3987 EL SARINO CT	HOMER	AK	99603	T 6S R 13W SEC 18 SEWARD MERIDIAN HM 0562936 FAIRVIEW SUB LOT 5 BLK 6	128200
17505605	SAYER FRANCINE		PO BOX 10	HOMER	AK	99603	T 6S R 13W SEC 18 SEWARD MERIDIAN HM 0562936 FAIRVIEW SUB LOT 1 BLK 6	193800
17505610	MILLER JOANNE		PO BOX 2870	HOMER	AK	99603	T 6S R 13W SEC 18 SEWARD MERIDIAN HM 0562936 FAIRVIEW SUB LOT 10 BLK 6	211800
17505612	FLYUM ALEX W JR & KAREN S		345 STERLING HWY	HOMER	AK	99603	T 6S R 13W SEC 18 SEWARD MERIDIAN HM 2005061 FAIRVIEW SUB FLYUM ADDN LOT 2A BLK 6	256000
17505613	GLIDDEN SANDRA L		PO BOX 182	HOMER	AK	99603	T 6S R 13W SEC 18 SEWARD MERIDIAN HM 2010027 FARIVIEW SUB NO 16 2010 REPLAT LOT 6- A1 BLOCK 6	119400
17505614	SALING JAMES H		4178 BARTLETT ST	HOMER	AK	99603	T 6S R 13W SEC 18 SEWARD MERIDIAN HM 2010027 FAIRVIEW SUB NO 16 2010 REPLAT LOT 6- A2 BLOCK 6	171300
17505701	BECK THOMAS ERIC & JANE GATCOMB		PO BOX 37	HOMER	AK	99603	T 6S R 13W SEC 18 SEWARD MERIDIAN HM 0562936 FAIRVIEW SUB LOT 8 BLK 2	269100
17505702	BECK THOMAS ERIC & JANE GATCOMB		PO BOX 37	HOMER	AK	99603	T 6S R 13W SEC 18 SEWARD MERIDIAN HM 0562936 FAIRVIEW SUB LOT 7 BLK 2	282700
17505703	WALKER WILLIAM V & DEANNA		183 W CITYVIEW AVE	HOMER	AK	99603	T 6S R 13W SEC 18 SEWARD MERIDIAN HM 0562936 FAIRVIEW SUB LOT 6 BLK 2	117100

PARCEL ID	OWNER	ATTENTION	ADDRESS	CITY	STATE	ZIP CODE	LEGAL DESCRIPTION	ASSESSED VALUE
17505704	AIREY JOANN M		7402 FAIT AVE	BALTIMORE	MD	21224	T 6S R 13W SEC 18 SEWARD MERIDIAN HM 0562936 FAIRVIEW SUB LOT 5 BLK 2	117100
17505705	JONES LETTIE J SANER		53 EASTWOOD DR	SAN FRANCISCO	CA	94112	T 6S R 13W SEC 18 SEWARD MERIDIAN HM 0562936 FAIRVIEW SUB LOT 4 BLK 2	73400
17505706	YARBROUGH TIMOTHY E		PO BOX 15411	FRITZ CREEK	AK	99603	T 6S R 13W SEC 18 SEWARD MERIDIAN HM 0562936 FAIRVIEW SUB LOT 3 BLK 2	98700
17505709	LUND ROBIN I & JUDITH C		4178 HOHE ST	HOMER	AK	99603	T 6S R 13W SEC 18 SEWARD MERIDIAN HM 0562936 FAIRVIEW SUB LOT 9 BLK 2	134100
17505710	SUNDOG ENTERPRISES BROOKS SHARON A & LUND JUDITH C & LUND ROBIN		4178 HOHE ST	HOMER	AK	99603	T 6S R 13W SEC 18 SEWARD MERIDIAN HM 0562936 FAIRVIEW SUB LOT 10 BLK 2	48500
17505711	PRICE VAN C & JEANETTE C		184 W DANVIEW AVE	HOMER	AK	99603	T 6S R 13W SEC 18 SEWARD MERIDIAN HM 0562936 FAIRVIEW SUB LOT 11 BLK 2	239900
17505712	EVANS JOAN M		168 W DANVIEW AVE	HOMER	AK	99603	T 6S R 13W SEC 18 SEWARD MERIDIAN HM 0820018 FAIRVIEW SUB NO 8 LOT 12 BLK 2	232700
17505713	SLONE WILLIAM LAWRENCE		PO BOX 2761	HOMER	AK	99603	T 6S R 13W SEC 18 SEWARD MERIDIAN HM 0820018 FAIRVIEW SUB NO 8 LOT 13 BLK 2	176600
17505717	HEBB WALTER M SR & RUTH		2 SHEFFIELD AVE	BEAUFORT	SC	29907	T 6S R 13W SEC 18 SEWARD MERIDIAN HM 0960011 FAIRVIEW RESUB NO 13 LOT 14A	867800
17505718	TRIPP LARRY R REVOCABLE TRUST		502 RANGEVIEW AVE	HOMER	AK	99603	T 6S R 13W SEC 18 SEWARD MERIDIAN HM 2000011 FAIRVIEW FIFTEEN LOT 1A BLK 2	513400
17506101	SOUTH PENINSULA PROFESSIONAL SERVICES LLC		347 W DANVIEW AVE	HOMER	AK	99603	T 6S R 13W SEC 18 SEWARD MERIDIAN HM 0562936 FAIRVIEW SUB LOT 1 BLK 10	34900
17506102	SOUTH PENINSULA PROFESSIONAL SERVICES LLC		347 W DANVIEW AVE	HOMER	AK	99603	T 6S R 13W SEC 18 SEWARD MERIDIAN HM 0562936 FAIRVIEW SUB LOT 2 BLK 10	34900
17506103	DINWIDDIE ARVELL M & LIANNE		4129 BARTLETT ST	HOMER	AK	99603	T 6S R 13W SEC 18 SEWARD MERIDIAN HM 0562936 FAIRVIEW SUB LOT 3 BLK 10	170900
17506104	WESTWING LLC		PO BOX 537	HOMER	AK	99603	T 6S R 13W SEC 18 SEWARD MERIDIAN HM 0562936 FAIRVIEW SUB LOT 4 BLK 10	185700
17506105	WALLS WM R & KATHLEEN M		324 W FAIRVIEW AVE	HOMER	AK	99603	T 6S R 13W SEC 18 SEWARD MERIDIAN HM 0562936 FAIRVIEW SUB LOT 5 BLK 10	191000
17506106	SOUTH PENINSULA PROFESSIONAL SERVICES LLC		347 W DANVIEW AVE	HOMER	AK	99603	T 6S R 13W SEC 18 SEWARD MERIDIAN HM 0562936 FAIRVIEW SUB LOT 6 BLK 10	137800
17506107	WALTERS CRAIG E & SANDRA Y		30600 KUPARUK AVE	EAGLE RIVER	AK	99577	T 6S R 13W SEC 18 SEWARD MERIDIAN HM 0562936 FAIRVIEW SUB LOT 7 BLK 10	85000
17506205	HUNTER MINDY		4135 HOHE ST	HOMER	AK	99603	T 6S R 13W SEC 18 SEWARD MERIDIAN HM 0562936 FAIRVIEW SUB LOT 1 BLK 5	164700
17506205	PULLMAN ERIK		4135 HOHE ST	HOMER	AK	99603	T 6S R 13W SEC 18 SEWARD MERIDIAN HM 0562936 FAIRVIEW SUB LOT 1 BLK 5	164700
17506210	AVANT ANETTE		5012 PINE TERRACE CIR	HOMER	AK	99603	T 6S R 13W SEC 18 SEWARD MERIDIAN HM 0562936 FAIRVIEW SUB LOT 10 BLK 5	181000
17506211	SCHROEDER TOM & JEAN		PO BOX 636	HOMER	AK	99603	T 6S R 13W SEC 18 SEWARD MERIDIAN HM 0850028 FAIRVIEW SUB NO 11 LOT 9-A BLK 5	195000
17506212	PARADOX MANAGEMENT LLC		4136 BARTLETT ST	HOMER	AK	99603	T 6S R 13W SEC 18 SEWARD MERIDIAN HM 0850028 FAIRVIEW SUB NO 11 LOT 2-A BLK 5	816600
17506303	MORRIS JAMIN E		PO BOX 1959	HOMER	AK	99603	T 6S R 13W SEC 18 SEWARD MERIDIAN HM 0562693 FAIRVIEW SUB LOT 6 BLK 3	232500
17506304	HARBOLD-PITTA LISA CHRISTINE		167 W DANVIEW AVE	HOMER	AK	99603	T 6S R 13W SEC 18 SEWARD MERIDIAN HM 0562936 FAIRVIEW SUB LOT 5 BLK 3	320400

PARCEL ID	OWNER	ATTENTION	ADDRESS	CITY	STATE	ZIP CODE	LEGAL DESCRIPTION	ASSESSED VALUE
17506304	PITTA RICHARD L		167 W DANVIEW AVE	HOMER	AK	99603	T 6S R 13W SEC 18 SEWARD MERIDIAN HM 0562936 FAIRVIEW SUB LOT 5 BLK 3	320400
17506305	PETERSEN MONA L		PO BOX 783	HOMER	AK	99603	T 6S R 13W SEC 18 SEWARD MERIDIAN HM 0562936 FAIRVIEW SUB LOT 4 BLK 3	151800
17506306	KENNEDY PATRICIA A		135 W DANVIEW AVE	HOMER	AK	99603	T 6S R 13W SEC 18 SEWARD MERIDIAN HM 0562936 FAIRVIEW SUB LOT 3 BLK 3	77900
17506309	EAST OF ATTU LLC		PO BOX 1950	HOMER	AK	99603	T 6S R 13W SEC 18 SEWARD MERIDIAN HM 0562936 FAIRVIEW SUB LOT 9 BLK 3 EXCLUDING THE SLOPE EASEMENT	43300
17506310	DAVIS MONTE J		196 W FAIRVIEW AVE	HOMER	AK	99603	T 6S R 13W SEC 18 SEWARD MERIDIAN HM 0562936 FAIRVIEW SUB LOT 10 BLK 3	230500
17506310	MOLLOY JOANN H		196 W FAIRVIEW AVE	HOMER	AK	99603	T 6S R 13W SEC 18 SEWARD MERIDIAN HM 0562936 FAIRVIEW SUB LOT 10 BLK 3	230500
17506313	NEWBERRY RUSSELL		PO BOX 1087	HOMER	AK	99603	T 6S R 13W SEC 18 SEWARD MERIDIAN HM 0562936 FAIRVIEW SUB LOT 13 BLK 3	60900
17506314	SOMERS CRISTY		468 RAINBOW CT	HOMER	AK	99603	T 6S R 13W SEC 18 SEWARD MERIDIAN HM 0562936 FAIRVIEW SUB LOT 14 BLK 3	61500
17506315	EVARTS RAY		601 E PIONEER AVE STE 114	HOMER	AK	99603	T 6S R 13W SEC 18 SEWARD MERIDIAN HM 0562936 FAIRVIEW SUB LOT 15 BLK 3	215500
17506316	EVARTS RAY		601 E PIONEER AVE STE 114	HOMER	AK	99603	T 6S R 13W SEC 18 SEWARD MERIDIAN HM 0562936 FAIRVIEW SUB LOT 16 BLK 3	84500
17506317	DREW CAROL M		146 E FAIRVIEW AVE	HOMER	AK	99603	T 6S R 13W SEC 18 SEWARD MERIDIAN HM 0780007 FAIRVIEW SUB REPLAT LOTS 7 & 8 BLOCK 3 LOT 7-A BLK 3	108400
17506318	NEWBERRY RUSSELL LOUIS		PO BOX 1087	HOMER	AK	99603	T 6S R 13W SEC 18 SEWARD MERIDIAN HM 0990076 FAIRVIEW RESUBD NO 14 LOT 11-A BLK 3	210600
17506319	ANDERSON CHRISTINE		134 MOUNTAIN VIEW DR	HOMER	AK	99603	T 6S R 13W SEC 18 SEWARD MERIDIAN HM 2000047 FAIRVIEW SUB MANLEY 2000 ADDN LOT 1- A	65700
17506319	ANDERSON DELAND		134 MOUNTAIN VIEW DR	HOMER	AK	99603	T 6S R 13W SEC 18 SEWARD MERIDIAN HM 2000047 FAIRVIEW SUB MANLEY 2000 ADDN LOT 1- A	65700
17506401	ASHMORE AMELITA		PO BOX 2405	PALMER	AK	99645	T 6S R 13W SEC 19 SEWARD MERIDIAN HM 0562936 FAIRVIEW SUB LOT 16 BLK 4	86500
17506401	ASHMORE JAMES J		PO BOX 2405	PALMER	AK	99645	T 6S R 13W SEC 19 SEWARD MERIDIAN HM 0562936 FAIRVIEW SUB LOT 16 BLK 4	86500
17506402	FREDERICK GERALD A		PO BOX 795	HOMER	AK	99603	T 6S R 13W SEC 19 SEWARD MERIDIAN HM 0562936 FAIRVIEW SUB LOT 15 BLK 4	45400
17506403	CRANBERRY POINT LLC	C/O LANCE PETERSEN	PO BOX 894	HOMER	AK	99603	T 6S R 13W SEC 19 SEWARD MERIDIAN HM 0562936 FAIRVIEW SUB LOT 14 BLK 4	96600
17506502	EVARTS INVESTMENT COMPANY LLC		601 E PIONEER AVE STE 114	HOMER	AK	99603	T 6S R 13W SEC 19 SEWARD MERIDIAN HM 0562936 FAIRVIEW SUB LOT 12 BLK 4	41500
17506503	TSYGANENKO ANDREI N		PO BOX 1976	HOMER	AK	99603	T 6S R 13W SEC 19 SEWARD MERIDIAN HM 0562936 FAIRVIEW SUB LOT 11 BLK 4	62900
17506504	BOWEN STEVEN D		36496 HALEYS WAY	SOLDOTNA	AK	99669	T 6S R 13W SEC 19 SEWARD MERIDIAN HM 0562936 FAIRVIEW SUB LOT 10 BLK 4	207800
17506505	UMINSKI PROPERTIES LLC		PO BOX 46	SELDOVIA	AK	99663	T 6S R 13W SEC 19 SEWARD MERIDIAN HM 0562936 FAIRVIEW SUB LOT 9 BLK 4	41500

PARCEL ID	OWNER	ATTENTION	ADDRESS	CITY	STATE	ZIP CODE	LEGAL DESCRIPTION	ASSESSED VALUE
17506508	DECKER JAMES		PO BOX 8407	NIKISKI	AK	99635	T 6S R 13W SEC 19 SEWARD MERIDIAN HM 0562936 FAIRVIEW SUB LOT 6 BLK 4	60500
17506509	NEEL PERRY D		PO BOX 1075	KASILOF	AK	99610	T 6S R 13W SEC 19 SEWARD MERIDIAN HM 0562936 FAIRVIEW SUB LOT 5 BLK 4	119500
17506509	NEEL SHERYL K		PO BOX 1075	KASILOF	AK	99610	T 6S R 13W SEC 19 SEWARD MERIDIAN HM 0562936 FAIRVIEW SUB LOT 5 BLK 4	119500
17506510	FLYUM ALEX JR & KAREN S		267 W CITYVIEW AVE	HOMER	AK	99603	T 6S R 13W SEC 19 SEWARD MERIDIAN HM 0562936 FAIRVIEW SUB LOT 4 BLK 4	41500
17506511	UMINSKI PROPERTIES LLC		PO BOX 46	SELDOVIA	AK	99663	T 6S R 13W SEC 19 SEWARD MERIDIAN HM 0562936 FAIRVIEW SUB LOT 3 BLK 4	41500
17506512	UMINSKI PROPERTIES LLC		PO BOX 46	SELDOVIA	AK	99663	T 6S R 13W SEC 19 SEWARD MERIDIAN HM 0562936 FAIRVIEW SUB LOT 2 BLK 4	41500
17506513	LAABS NANCY C		105 W FAIRVIEW AVE	HOMER	AK	99603	T 6S R 13W SEC 19 SEWARD MERIDIAN HM 0562936 FAIRVIEW SUB LOT 1 BLK 4	154800
17506513	DOTY JEANNE E		105 W FAIRVIEW AVE	HOMER	AK	99603	T 6S R 13W SEC 19 SEWARD MERIDIAN HM 0562936 FAIRVIEW SUB LOT 1 BLK 4	154800
17506516	UMINSKI PROPERTIES LLC		PO BOX 46	SELDOVIA	AK	99663	T 6S R 13W SEC 19 SEWARD MERIDIAN HM 0562936 FAIRVIEW SUB THE WEST 18 FT 7 IN OF LOT 7 & ALL OF LOT 8 BLK 4	46600
17507004	ALASKA STATE D O T & P F		PO BOX 196900	ANCHORAGE	AK	99519	T 6S R 14W SEC 23 SEWARD MERIDIAN HM THAT PORTION OF THE NE1/4 NE1/4 DESCRIBED AS STARTING AT THE SEC CORNER COMMON TO SEC 13 & 14 & 23 & 24 TH WEST ALONG THE SEC LINE 330 FT TO THE POB TH SOUTH 167.52 FT TO THE NORTH ROW LINE OF THE STERLING HWY TH N 7	42900
17507005	JONES WAYNE E & DORA A		PO BOX 272	HOMER	AK	99603	T 6S R 14W SEC 23 SEWARD MERIDIAN HM THE E 330 FT OF THAT PORTION NE1/4 NE1/4 LYING N OF STERLING HWY	132500
17507010	HUGHES STEPHEN R & COFFEY ROBERTA		2101 MOUNT AUGUSTINE DR	HOMER	AK	99603	T 6S R 14W SEC 23 SEWARD MERIDIAN HM GOVT LOT 8	456500
17507013	IVY WILLIAM CONWAY & DEBRA KYZER		719 N ST # 3	ANCHORAGE	AK	99501	T 6S R 14W SEC 23 SEWARD MERIDIAN HM 0760075 COUNTRY CLUB ESTATES SUB TRACT 3	105800
17507014	MANGIARDI EUGENE J		36 4 SEASONSSSHOP CTR # 141	CHESTERFIELD	MO	63017	T 6S R 14W SEC 23 SEWARD MERIDIAN HM 0760075 COUNTRY CLUB ESTATES SUB TRACT 4	1200
17507014	MANGIARDI PATRICIA		36 4 SEASONSSSHOP CTR # 141	CHESTERFIELD	MO	63017	T 6S R 14W SEC 23 SEWARD MERIDIAN HM 0760075 COUNTRY CLUB ESTATES SUB TRACT 4	1200
17507015	TUTT STEVEN J & ELIZABETH H		PO BOX 1105	HOMER	AK	99603	T 6S R 14W SEC 23 SEWARD MERIDIAN HM THAT PTN NE1/4 NE1/4 LYING S OF STERLING HWY EXCLUDING BAYCREST SUB & GORDON PPTY SUB & THAT PTN AS DESCRIBED IN QCD 228/806 & EXCLUDING ANY PTN W/IN MT AUGUSTINE DR	404600
17507016	GORDON GALEN W & ARLENE I		2195 STERLING HWY	HOMER	AK	99603	T 6S R 14W SEC 23 SEWARD MERIDIAN HM 0770082 TRACTS A & B GORDON PROPERTY TRACT A	290800
17507017	GORDON MARCELINE IVA		PO BOX 3675	HOMER	AK	99603	T 6S R 14W SEC 23 SEWARD MERIDIAN HM 0770082 TRACTS A & B GORDON PROPERTY TRACT B	81800

PARCEL ID	OWNER	ATTENTION	ADDRESS	CITY	STATE	ZIP CODE	LEGAL DESCRIPTION	ASSESSED VALUE
17507018	HICKSON NANCY	C/O HILLSTRAND NANCY	PO BOX 7	HOMER	AK	99603	T 6S R 14W SEC 23 SEWARD MERIDIAN HM 0830112 WEST CLIFFS SUB LOT 1	96800
17507019	MCLANE SUSAN		PO BOX 869	HOMER	AK	99603	T 6S R 14W SEC 23 SEWARD MERIDIAN HM 0830112 WEST CLIFFS SUB LOT 2	311600
17507021	MCLANE SUSAN		PO BOX 869	HOMER	AK	99603	T 6S R 14W SEC 23 SEWARD MERIDIAN HM 0840068 WEST CLIFF TWO SUB LOT 3A	92400
17507023	JAY CHARLES A & PATRICIA M		PO BOX 1101	HOMER	AK	99603	T 6S R 14W SEC 23 SEWARD MERIDIAN HM 0840120 WEST CLIFFS THREE SUB LOT 3-B-1	446700
17507027	YUKON ZAK LLC		2525 STERLING HWY	HOMER	AK	99603	T 6S R 14W SEC 23 SEWARD MERIDIAN HM 2004100 COUNTRY CLUB ESTATES FAIRVIEW AVE VACATION REPLAT TRACT 1-A	187000
17507031	SVOBODA COMMUNITY PROPERTY TRUST		PO BOX 3289	HOMER	AK	99603	T 6S R 14W SEC 23 SEWARD MERIDIAN HM 2005103 R & V HOMESTEAD SUB LOT 1	236100
17507032	EDENS DAVID K & ATHENA J		PO BOX 3456	HOMER	AK	99603	T 6S R 14W SEC 23 SEWARD MERIDIAN HM 2005103 R & V HOMESTEAD SUB LOT 2	56200
17507033	WESTON JOSHUA S		PO BOX 1692	HOMER	AK	99603	T 6S R 14W SEC 23 SEWARD MERIDIAN HM 2008067 WELLS POINT SUB LOT 5-A	83600
17507033	WESTON KAREN L		PO BOX 1692	HOMER	AK	99603	T 6S R 14W SEC 23 SEWARD MERIDIAN HM 2008067 WELLS POINT SUB LOT 5-A	83600
17507034	WESTON JOSHUA S		PO BOX 1692	HOMER	AK	99603	T 6S R 14W SEC 23 SEWARD MERIDIAN HM 2008067 WELLS POINT SUB LOT 5-B	526100
17507034	WESTON KAREN L		PO BOX 1692	HOMER	AK	99603	T 6S R 14W SEC 23 SEWARD MERIDIAN HM 2008067 WELLS POINT SUB LOT 5-B	526100
17508103	FALCONE RICHARD PAUL Jr		PO BOX 1662	HOMER	AK	99603	T 6S R 14W SEC 24 SEWARD MERIDIAN HM 0542019 DEROSE SUB LOT 1	87000
17508108	CARLSON MICHAEL M		14800 S 1300 W	BLUFFDALE	UT	84065	T 6S R 14W SEC 24 SEWARD MERIDIAN HM 0542019 DEROSE SUB LOT 7	139100
17508109	SALVATION ARMY		PO BOX 101459	ANCHORAGE	AK	99510	T 6S R 14W SEC 24 SEWARD MERIDIAN HM 0000000 DAVID L BEAR 1954 BOUNDARY SURVEY TRACT 1	1160600
17508110	FESSLER LOUIS ELMER AMD & RESTATED DECL OF TRUST		3100 CHESAPEAKE CIR	ANCHORAGE	AK	99516	T 6S R 14W SEC 24 SEWARD MERIDIAN HM FROM 1/16 CORNER OF SECS 13&24 S 629.1 FT; TH E 610 FT; TH S48 DEG 10'E 900 FT TO NW CORNER & POB; TH S48 DEG 10'E 720 FT TO NE CORNER; TH S25 DEG 50'W 312 FT TO N SIDE OF ROW & SE CORNER; TH N48 DEG 10'W 720 FT	90000
17508110	FESSLER FAMILY TRUST		3100 CHESAPEAKE CIR	ANCHORAGE	AK	99516	T 6S R 14W SEC 24 SEWARD MERIDIAN HM FROM 1/16 CORNER OF SECS 13&24 S 629.1 FT; TH E 610 FT; TH S48 DEG 10'E 900 FT TO NW CORNER & POB; TH S48 DEG 10'E 720 FT TO NE CORNER; TH S25 DEG 50'W 312 FT TO N SIDE OF ROW & SE CORNER; TH N48 DEG 10'W 720 FT	90000
17508112	DANBY MARSHALL E		245 TEABERRY RD	ROAN MOUNTAIN	TN	37687	T 6S R 14W SEC 24 SEWARD MERIDIAN HM EASTERLY 300 FT OF WESTERLY 990 FT OF NW1/4 NW1/4 NORTH OF STERLING HWY	197600
17508115	ROURKE LINDA S		1691 HILLSIDE PL	HOMER	AK	99603	T 6S R 14W SEC 24 SEWARD MERIDIAN HM 0742008 HILLSIDE ACRES SUB TRACT 7	395400

PARCEL ID	OWNER	ATTENTION	ADDRESS	CITY	STATE	ZIP CODE	LEGAL DESCRIPTION	ASSESSED VALUE
17508115	ROURKE PAUL		1691 HILLSIDE PL	HOMER	AK	99603	T 6S R 14W SEC 24 SEWARD MERIDIAN HM 0742008 HILLSIDE ACRES SUB TRACT 7	395400
17508117	FINNEY PAUL G & SUANNE Y		1588 HILLSIDE PL	HOMER	AK	99603	T 6S R 14W SEC 24 SEWARD MERIDIAN HM 0742008 HILLSIDE ACRES SUB TRACT 5	191600
17508119	HOLIMAN REYNOLDS C		24200 US HIGHWAY 27	LEESBURG	FL	34748	T 6S R 14W SEC 24 SEWARD MERIDIAN HM 0742008 HILLSIDE ACRES SUB TRACT 3	274700
17508122	BLANCHARD GARLAND E		PO BOX 406	HOMER	AK	99603	T 6S R 14W SEC 24 SEWARD MERIDIAN HM 0742008 HILLSIDE ACRES SUB TRACT 8	92700
17508126	PACKA DOUGLAS PAUL & BERNADETTE M		PO BOX 4371	PALMER	AK	99645	T 6S R 14W SEC 24 SEWARD MERIDIAN HM 0742008 HILLSIDE ACRES SUB TRACT 12	155200
17508128	ARMSTRONG ANDREW B		1447 HILLSIDE PL	HOMER	AK	99603	T 6S R 14W SEC 24 SEWARD MERIDIAN HM 0742008 HILLSIDE ACRES SUB TRACT 14	69800
17508129	MYHILL HOWARD & BERYL		3935 MYHILL RD	HOMER	AK	99603	T 6S R 14W SEC 24 SEWARD MERIDIAN HM BEGIN @INTERSECTION OF N-S LAND LINE BETWEEN WALLI & WADDEL HMSTDS & HWY; TH N 491.7 FT TO POB; TH N 1100 FT; TH W 455.4 FT; TH S 1100 FT; TH E TO POB	185800
17508130	TAPIA JUAN & CLAUDIA		7601 DUBEN AVE	ANCHORAGE	AK	99504	T 6S R 14W SEC 24 SEWARD MERIDIAN HM 0780056 HILLSIDE ACRES RESUB LOT 10 LOT 10-A	54500
17508131	ALBORN BEVERLY J		3903 JENNIFER PL	HOMER	AK	99603	T 6S R 14W SEC 24 SEWARD MERIDIAN HM 0780056 HILLSIDE ACRES RESUB LOT 10 LOT 10-B	73900
17508131	ALBORN BRUCE JAMES		3903 JENNIFER PL	HOMER	AK	99603	T 6S R 14W SEC 24 SEWARD MERIDIAN HM 0780056 HILLSIDE ACRES RESUB LOT 10 LOT 10-B	73900
17508132	BIRKY CLAYTON & VIRGINIA		PO BOX 3022	HOMER	AK	99603	T 6S R 14W SEC 24 SEWARD MERIDIAN HM 0780056 HILLSIDE ACRE RESUB LOT 10 LOT 10-C	74600
17508133	MARTIN MELODY C		3821 JENNIFER PL	HOMER	AK	99603	T 6S R 14W SEC 24 SEWARD MERIDIAN HM 0800009 HILLSIDE ACRES SUB UNIT 3 TRACT 11A	150500
17508134	OLSON ERIC L		PO BOX 235	HOMER	AK	99603	T 6S R 14W SEC 24 SEWARD MERIDIAN HM 0800009 HILLSIDE ACRES SUB UNIT 3 TRACT 11B	137600
17508137	CHURCH OF THE NAZARENE INC		3980 HUNTER ST	HOMER	AK	99603	T 6S R 14W SEC 24 SEWARD MERIDIAN HM 0810060 GLORY VIEW SUB LOT 1	51500
17508138	CHURCH OF THE NAZARENE INC		3980 HUNTER ST	HOMER	AK	99603	T 6S R 14W SEC 24 SEWARD MERIDIAN HM 0810060 GLORY VIEW SUB LOT 2	436800
17508139	CHURCH OF THE NAZARENE INC		3980 HUNTER ST	HOMER	AK	99603	T 6S R 14W SEC 24 SEWARD MERIDIAN HM 0810060 GLORY VIEW SUB LOT 3	206600
17508140	MCCREA CHARLES T		511 DONNA DR	ANCHORAGE	AK	99504	T 6S R 14W SEC 24 SEWARD MERIDIAN HM 0810060 GLORY VIEW SUB LOT 5	241100
17508140	MCCREA JANICE J		511 DONNA DR	ANCHORAGE	AK	99504	T 6S R 14W SEC 24 SEWARD MERIDIAN HM 0810060 GLORY VIEW SUB LOT 5	241100
17508141	EWING GESTON G		478 LAKESHORE WAY	CORDELE	GA	31015	T 6S R 14W SEC 24 SEWARD MERIDIAN HM 0810060 GLORY VIEW SUB LOT 4	118500
17508141	EWING GINGER N		478 LAKESHORE WAY	CORDELE	GA	31015	T 6S R 14W SEC 24 SEWARD MERIDIAN HM 0810060 GLORY VIEW SUB LOT 4	118500
17508142	FAULKNER JONATHAN D & SARA		4621 W HILL RD	HOMER	AK	99603	T 6S R 14W SEC 24 SEWARD MERIDIAN HM 0830091 HILLSIDE ACRES SUB TRACTS 2 & 13 1983 TRACT 2-A	320000
17508143	DICKSON SHAWN LORAY		PO BOX 920287	DUTCH HARBOR	AK	99692	T 6S R 14W SEC 24 SEWARD MERIDIAN HM 0830091 HILLSIDE ACRES SUB TRACTS 2 & 13 1983 LOT 2-B	56400

PARCEL ID	OWNER	ATTENTION	ADDRESS	CITY	STATE	ZIP CODE	LEGAL DESCRIPTION	ASSESSED VALUE
17508143	DICKSON JAMES MACLEAN		PO BOX 920287	DUTCH HARBOR	AK	99692	T 6S R 14W SEC 24 SEWARD MERIDIAN HM 0830091 HILLSIDE ACRES SUB TRACTS 2 & 13 1983 LOT 2-B	56400
17508144	MANSON DAVID M & JEANNE M & JOHNSON CHRISTINA MARIE		60345 BENCH CIR # A	HOMER	AK	99603	T 6S R 14W SEC 24 SEWARD MERIDIAN HM 0830091 HILLSIDE ACRES SUB TRACTS 2 & 13 1983 LOT 13-A	80400
17508145	TAPIA JUAN R & CLAUDIA		7601 DUBEN AVE	ANCHORAGE	AK	99504	T 6S R 14W SEC 24 SEWARD MERIDIAN HM 0830091 HILLSIDE ACRES SUB TRACTS 2 & 13 1983 LOT 13-B	114900
17508146	REHDER CHARLES M & DEBRA L		PO BOX 2065	HOMER	AK	99603	T 6S R 14W SEC 24 SEWARD MERIDIAN HM 0830103 HILLSIDE ACRES TRACT 6-A	67400
17508147	BLANCHARD ELAINE CHALUP		PO BOX 406	HOMER	AK	99603	T 6S R 14W SEC 24 SEWARD MERIDIAN HM 0830103 HILLSIDE ACRES SUB NO 5 TRACT 6-B	63000
17508147	BLANCHARD GARLAND		PO BOX 406	HOMER	AK	99603	T 6S R 14W SEC 24 SEWARD MERIDIAN HM 0830103 HILLSIDE ACRES SUB NO 5 TRACT 6-B	63000
17508151	HAYNES ALEXANDER M		PO BOX 1120	HOMER	AK	99603	T 6S R 14W SEC 24 SEWARD MERIDIAN HM 2001058 DEROSE SUB TRACT B TRACT B	167400
17508152	TURKINGTON RYAN B		PO BOX 1945	HOMER	AK	99603	T 6S R 14W SEC 24 SEWARD MERIDIAN HM 2002040 HENWOOD SUB LOT 1	222400
17508153	HENWOOD WALTER T Sr		PO BOX 289	HOMER	AK	99603	T 6S R 14W SEC 24 SEWARD MERIDIAN HM W 690 FT OF NW1/4 NW1/4 N OF STERLING HWY NOT INCLUDING HENWOOD SUB	373900
17508153	HENWOOD SHIRLEY A		PO BOX 289	HOMER	AK	99603	T 6S R 14W SEC 24 SEWARD MERIDIAN HM W 690 FT OF NW1/4 NW1/4 N OF STERLING HWY NOT INCLUDING HENWOOD SUB	373900
17508154	REID IAN S & LINDA L		PO BOX 786	HOMER	AK	99603	T 6S R 14W SEC 24 SEWARD MERIDIAN HM 2002084 HILLSIDE ACRES SUB REPLAT TRACT 4A & 4B TRACT 4-A-1	259500
17508155	MALNARICK STEVE & SHARON FAMILY TRUST		2611 STRAWBERRY RD	ANCHORAGE	AK	99502	T 6S R 14W SEC 24 SEWARD MERIDIAN HM 2002084 HILLSIDE ACRES SUB REPLAT TRACT 4A & 4B TRACT 4-B-1	170600
17508156	ROURKE PAUL & LINDA SCHAUER		1691 HILLSIDE PL	HOMER	AK	99603	T 6S R 14W SEC 24 SEWARD MERIDIAN HM 2004040 HILLSIDE ACRES DOROTHY'S ADDN TRACT 9A	29600
17508157	DAVIS DAVID L		PO BOX 114	HOMER	AK	99603	T 6S R 14W SEC 24 SEWARD MERIDIAN HM 2004040 HILLSIDE ACRES DOROTHY'S ADDN TRACT 9B	230200
17508157	DAVIS JULIE A		PO BOX 114	HOMER	AK	99603	T 6S R 14W SEC 24 SEWARD MERIDIAN HM 2004040 HILLSIDE ACRES DOROTHY'S ADDN TRACT 9B	230200
17508158	FREDRICK BRUCE H		PO BOX 3533	HOMER	AK	99603	T 6S R 14W SEC 24 SEWARD MERIDIAN HM 2004040 HILLSIDE ACRES DOROTHY'S ADDN TRACT 9C	36900
17508158	FREDRICK PAMELA L		PO BOX 3533	HOMER	AK	99603	T 6S R 14W SEC 24 SEWARD MERIDIAN HM 2004040 HILLSIDE ACRES DOROTHY'S ADDN TRACT 9C	36900
17508159	JOHNSON ARN & KATHY		1390 HILLSIDE PL	HOMER	AK	99603	T 6S R 14W SEC 24 SEWARD MERIDIAN HM 2004088 HILLSIDE ACRES SUB 2004 ADDN TRACT 1D	289000

PARCEL ID	OWNER	ATTENTION	ADDRESS	CITY	STATE	ZIP CODE	LEGAL DESCRIPTION	ASSESSED VALUE
17508160	MARTIN CORISSA K		502 SOUNDVIEW AVE	HOMER	AK	99603	T 6S R 14W SEC 24 SEWARD MERIDIAN HM 2008051 DEROSE SUB MARTIN ADDN TRACT A-1	44300
17508160	MARTIN TODD K		502 SOUNDVIEW AVE	HOMER	AK	99603	T 6S R 14W SEC 24 SEWARD MERIDIAN HM 2008051 DEROSE SUB MARTIN ADDN TRACT A-1	44300
17508161	MARTIN DIANN THERESA		PO BOX 662	HOMER	AK	99603	T 6S R 14W SEC 24 SEWARD MERIDIAN HM 2008051 DEROSE SUB MARTIN ADDN TRACT A-2	184600
17508201	TUTT STEVE & ELIZABETH		PO BOX 1105	HOMER	AK	99603	T 6S R 14W SEC 24 SEWARD MERIDIAN HM W 420 FT M/L OF NW1/4 NW1/4 LYING S OF STERLING HWY	439600
17508209	ZIELINSKI RICHARD E & JENNIFER L		PO BOX 402	HOMER	AK	99603	T 6S R 14W SEC 24 SEWARD MERIDIAN HM 0742077 BINOCULAR BLUFF SUB LOT 11 BLK 1	258300
17508210	EISENBERG JACQUELINE M		1552 SALTWATER DR	HOMER	AK	99603	T 6S R 14W SEC 24 SEWARD MERIDIAN HM 0742077 BINOCULAR BLUFF SUB LOT 1 BLK 1	283200
17508211	KAPLAN JOSEPH ALAN		PO BOX 1356	HOMER	AK	99603	T 6S R 14W SEC 24 SEWARD MERIDIAN HM 0742077 BINOCULAR BLUFF SUB LOT 2 BLK 1	385500
17508211	KAPLAN RUTH		PO BOX 1356	HOMER	AK	99603	T 6S R 14W SEC 24 SEWARD MERIDIAN HM 0742077 BINOCULAR BLUFF SUB LOT 2 BLK 1	385500
17508212	COLESCOTT PAULA		3073 BRITTANY PL	ANCHORAGE	AK	99504	T 6S R 14W SEC 24 SEWARD MERIDIAN HM 0742077 BINOCULAR BLUFF SUB LOT 3 BLK 1	50000
17508213	MARLEY JUDITH ANN TRUST		183 W BAYVIEW AVE	HOMER	AK	99603	T 6S R 14W SEC 24 SEWARD MERIDIAN HM 0742077 BINOCULAR BLUFF SUB LOT 4 BLK 1	50000
17508214	VONDERSAAR FRANK J 1988 TRUST		1740 SALTWATER DR	HOMER	AK	99603	T 6S R 14W SEC 24 SEWARD MERIDIAN HM 0742077 BINOCULAR BLUFF SUB LOT 5 BLK 1	153300
17508218	PANKRATZ ROBERT L & KATHLEEN		PO BOX 1856	HOMER	AK	99603	T 6S R 14W SEC 24 SEWARD MERIDIAN HM 0650215 MARSHALL SUB LOT 2	406700
17508219	GOLDSTEIN KATHY DILLON REVOCABLE TRUST		204 GRIFFITH HILL WAY	GREER	SC	29651	T 6S R 14W SEC 24 SEWARD MERIDIAN HM 0650215 MARSHALL SUB LOT 3	91600
17508219	DILLON CHARLES R		PO BOX 1538	CLEMSON	SC	29633	T 6S R 14W SEC 24 SEWARD MERIDIAN HM 0650215 MARSHALL SUB LOT 3	91600
17508219	DILLON JANIE C		PO BOX 1538	CLEMSON	SC	29633	T 6S R 14W SEC 24 SEWARD MERIDIAN HM 0650215 MARSHALL SUB LOT 3	91600
17508221	GORDON PHILLIP S		PO BOX 1193	HOMER	AK	99603	T 6S R 14W SEC 24 SEWARD MERIDIAN HM 0742077 BINOCULAR BLUFF SUB LOT 7 BLK 2	135300
17508222	MARLEY JUDITH ANN TRUST		183 W BAYVIEW AVE	HOMER	AK	99603	T 6S R 14W SEC 24 SEWARD MERIDIAN HM 0742077 BINOCULAR BLUFF SUB LOT 6 BLK 2	62100
17508223	MARLEY JUDITH ANN TRUST		183 W BAYVIEW AVE	HOMER	AK	99603	T 6S R 14W SEC 24 SEWARD MERIDIAN HM 0742077 BINOCULAR BLUFF SUB LOT 5 BLK 2	73000
17508224	MARLEY J A TRUSTEE FOR THE MARLEY TRUST		183 W BAYVIEW AVE	HOMER	AK	99603	T 6S R 14W SEC 24 SEWARD MERIDIAN HM 0742077 BINOCULAR BLUFF SUB LOT 4 BLK 2	62000
17508225	PENLEY STEVE		PO BOX 759	PARKER	CO	80134	T 6S R 14W SEC 24 SEWARD MERIDIAN HM 0742077 BINOCULAR BLUFF SUB LOT 3 BLK 2	59800
17508226	PENLEY STEVE		PO BOX 759	PARKER	CO	80134	T 6S R 14W SEC 24 SEWARD MERIDIAN HM 0742077 BINOCULAR BLUFF SUB LOT 2 BLK 2	194100
17508227	PENLEY STEVE		PO BOX 759	PARKER	CO	80134	T 6S R 14W SEC 24 SEWARD MERIDIAN HM 0742077 BINOCULAR BLUFF SUB LOT 1 BLOCK 2 EXCL PTN TO AK DOT BY WD @250/786	139200

PARCEL ID	OWNER	ATTENTION	ADDRESS	CITY	STATE	ZIP CODE	LEGAL DESCRIPTION	ASSESSED VALUE
17508229	CAMPBELL NOEL W REVOCABLE TRUST		146 N MOUNT VERNON AVE	PRESCOTT	AZ	86301	T 6S R 14W SEC 24 SEWARD MERIDIAN HM THAT PORTION OF GOVT LOT 3 BEGINNING AT THE 1/16 CORNER OF SEC 24 TH PROCEEDING WEST 250.00 FT TO THE WEST LINE OF TRACT B OF THE VERN & BERNADINE MUTCH 1981 DEED OF RECORD BOUNDARY SURVEY TH NORTH ALONG SAID WEST LI	88400
17508231	MUMMA HERMAN S & MUMMA SUSAN J		PO BOX 41	SELDOVIA	AK	99663	T 6S R 14W SEC 24 SEWARD MERIDIAN HM BEGINNING AT THE 1/4 CORNER COMMON TO SEC 19 & 24 PROCEED N 89 DEG 56 MIN 30 SEC W 800.5 FT TO THE POB TH NORTH 79.5 FT N 80 DEG 27 MIN W 300 FT TH SOUTH 125.3 FT TH S 89 DEG 56 MIN 30 SEC E 285.9 FT TO THE POB	138000
17508232	BAGLEY NATHAN D		PO BOX 2877	HOMER	AK	99603	T 6S R 14W SEC 24 SEWARD MERIDIAN HM 0820055 VERN & BERNADINE MUTCH 1981 DEED OF RECORD BOUNDARY SURVEY TRACT C	85700
17508232	BAGLEY CAROLYN R		PO BOX 2877	HOMER	AK	99603	T 6S R 14W SEC 24 SEWARD MERIDIAN HM 0820055 VERN & BERNADINE MUTCH 1981 DEED OF RECORD BOUNDARY SURVEY TRACT C	85700
17508233	MARLEY JUDITH ANN TRUST		183 W BAYVIEW AVE	HOMER	AK	99603	T 6S R 14W SEC 24 SEWARD MERIDIAN HM GOVT LOT 4	373300
17508233	NELLIS DONALD P & SMITH RICHARD J		183 W BAYVIEW AVE	HOMER	AK	99603	T 6S R 14W SEC 24 SEWARD MERIDIAN HM GOVT LOT 4	373300
17508235	CAMPBELL NOEL W REVOCABLE TRUST		146 N MOUNT VERNON AVE	PRESCOTT	AZ	86301	T 6S R 14W SEC 24 SEWARD MERIDIAN HM 0840059 KACHEMAK RIVIERA SUB TRACT A	95500
17508236	WEDIN DEBRA M		PO BOX 3353	HOMER	AK	99603	T 6S R 14W SEC 24 SEWARD MERIDIAN HM 0990016 MUTCH TRACTS 1998 ADDN TRACT B-1	251200
17508236	WEDIN PETER M		PO BOX 3353	HOMER	AK	99603	T 6S R 14W SEC 24 SEWARD MERIDIAN HM 0990016 MUTCH TRACTS 1998 ADDN TRACT B-1	251200
17508237	PAULINO THOMAS P		PO BOX 951	HOMER	AK	99603	T 6S R 14W SEC 24 SEWARD MERIDIAN HM 0990016 MUTCH TRACTS 1998 ADDN TRACT B-2	77000
17508238	TUTT JORDAN L		PO BOX 2452	HOMER	AK	99603	T 6S R 14W SEC 24 SEWARD MERIDIAN HM 2001045 MARSHALL SUB NO 2 LOT 4-A	384400
17508238	TUTT ERIC J		PO BOX 2452	HOMER	AK	99603	T 6S R 14W SEC 24 SEWARD MERIDIAN HM 2001045 MARSHALL SUB NO 2 LOT 4-A	384400
17508239	DEMAIN EILEEN M		PO BOX 330	GIRDWOOD	AK	99587	T 6S R 14W SEC 24 SEWARD MERIDIAN HM 2001045 MARSHALL SUB NO 2 LOT 4-B	85600
17508239	DEMAIN JEFFREY G		PO BOX 330	GIRDWOOD	AK	99587	T 6S R 14W SEC 24 SEWARD MERIDIAN HM 2001045 MARSHALL SUB NO 2 LOT 4-B	85600
17508240	SUPER JOE A		PO BOX 1774	HOMER	AK	99603	T 6S R 14W SEC 24 SEWARD MERIDIAN HM 2002012 MARSHALL SUB NO 3 LOT 1-A	614400
17508240	SUPER SHARYN L		PO BOX 1774	HOMER	AK	99603	T 6S R 14W SEC 24 SEWARD MERIDIAN HM 2002012 MARSHALL SUB NO 3 LOT 1-A	614400
17508241	HAINES MICHAEL J & FRANCES P		PO BOX 1063	HOMER	AK	99603	T 6S R 14W SEC 24 SEWARD MERIDIAN HM 2002012 MARSHALL SUB NO 3 LOT 1-B	355100
17508242	HOOGE ELIZABETH		PO BOX 94	DENALI NATIONAL PARK	AK	99755	T 6S R 14W SEC 24 SEWARD MERIDIAN HM 2003036 BINOCULAR BLUFF SUB # 2 LOT 9A	80600
17508242	HOOGE PHILIP		PO BOX 94	DENALI NATIONAL PARK	AK	99755	T 6S R 14W SEC 24 SEWARD MERIDIAN HM 2003036 BINOCULAR BLUFF SUB # 2 LOT 9A	80600

PARCEL ID	OWNER	ATTENTION	ADDRESS	CITY	STATE	ZIP CODE	LEGAL DESCRIPTION	ASSESSED VALUE
17508243	YOUNG THOMAS M & SONJA MARTIN		PO BOX 537	HOMER	AK	99603	T 6S R 14W SEC 24 SEWARD MERIDIAN HM 2003044 BINOCULAR BLUFF NO 3 LOT 6-A BLK 1	381700
17508244	EMC MORTGAGE LLC		1111 POLARIS PKWY	COLUMBUS	OH	43240	T 6S R 14W SEC 24 SEWARD MERIDIAN HM 2008100 BINOCULAR BLUFF SUB NO 4 LOT 8A	50000
17508245	EMC MORTGAGE LLC		1111 POLARIS PKWY	COLUMBUS	OH	43240	T 6S R 14W SEC 24 SEWARD MERIDIAN HM 2008100 BINOCULAR BLUFF SUB NO 4 LOT 8B	264300
17509001	ALASKA STATE D O T & P F		PO BOX 196900	ANCHORAGE	AK	99519	T 6S R 14W SEC 24 SEWARD MERIDIAN HM 0600300 C WEBERG SUB TRACT B	34300
17509002	ALASKA STATE D O T & P F		PO BOX 196900	ANCHORAGE	AK	99519	T 6S R 14W SEC 24 SEWARD MERIDIAN HM 0600300 C WEBERG SUB TRACT A	116900
17509003	ALASKA STATE D O T & P F		PO BOX 196900	ANCHORAGE	AK	99519	T 6S R 14W SEC 24 SEWARD MERIDIAN HM 0600300 C WEBERG SUB TRACT C	37600
17509005	FARNEN KENNETH E		PO BOX 707	HOMER	AK	99603	T 6S R 14W SEC 24 SEWARD MERIDIAN HM 0980058 C. WEBERG SUB FARNEN & EDENS ADDN TRACT 1	319300
17509006	EDENS JOAN GORDON REVOCABLE TRUST	WILLIAM B EDENS TRUSTEE	PO BOX 602	HOMER	AK	99603	T 6S R 14W SEC 24 SEWARD MERIDIAN HM 0980058 C. WEBERG SUB FARNEN & EDENS ADDN TRACT D-1	311200
17510007	MILLER PAT W		2220 N STAR ST APT 1	ANCHORAGE	AK	99503	T 6S R 13W SEC 19 SEWARD MERIDIAN HM PORTION SE1/4 SE1/4 NW1/4	159300
17510019	HANSEN JOHN & VIOLA JOINT REVOCABLE TRUST		PO BOX 132	ANCHOR POINT	AK	99556	T 6S R 13W SEC 19 SEWARD MERIDIAN HM 0750051 MARLEY-DELL SUB LOT 1 EXCEPT THAT PORTION PER ROW DEDICATED BY FOOTHILLS SUB UNIT 1	17900
17510033	THE EPISCOPAL DIOCESE OF ALASKA		1205 DENALI WAY	FAIRBANKS	AK	99701	T 6S R 13W SEC 19 SEWARD MERIDIAN HM 0850120 BLUFF PARK SUB NO 4 LOT 1	253000
17510034	TWIN PEAKS CONSTRUCTION		PO BOX 70	ANCHOR POINT	AK	99556	T 6S R 13W SEC 19 SEWARD MERIDIAN HM 0850120 BLUFF PARK SUB NO 4 LOT 2	131100
17510052	MORGAN PEG J RESIDUARY ESTATE FAMILY TRUST	PMB 374	2440 E TUDOR RD	ANCHORAGE	AK	99507	T 6S R 13W SEC 19 SEWARD MERIDIAN HM 0960062 YUKON VIEW SUB LOT 1	202300
17510053	MARLEY JUDITH ANN TRUST		183 W BAYVIEW AVE	HOMER	AK	99603	T 6S R 13W SEC 19 SEWARD MERIDIAN HM GOVT LOT 3 EXCLUDING YUKON VIEW SUB	472100
17510053	NELLIS DONALD P & SMITH RICHARD J		183 W BAYVIEW AVE	HOMER	AK	99603	T 6S R 13W SEC 19 SEWARD MERIDIAN HM GOVT LOT 3 EXCLUDING YUKON VIEW SUB	472100
17510054	KAUFMAN MARCIA J		PO BOX 15362	FRITZ CREEK	AK	99603	T 6S R 13W SEC 19 SEWARD MERIDIAN HM 0970005 BLUFF PARK NO 4 HARMON-PORTER ADDITION LOT 1	231000
17510054	KAUFMAN REX D		PO BOX 15362	FRITZ CREEK	AK	99603	T 6S R 13W SEC 19 SEWARD MERIDIAN HM 0970005 BLUFF PARK NO 4 HARMON-PORTER ADDITION LOT 1	231000
17510055	DENTZ WILFRED V JR & JACQUELINE J		656 WADDELL ST	HOMER	AK	99603	T 6S R 13W SEC 19 SEWARD MERIDIAN HM 0970005 BLUFF PARK NO 4 HARMON-PORTER ADDITION LOT 2	346500
17510056	GOTTLIEB KEVIN L		1842 BOOTLEGGERS COVE DR	ANCHORAGE	AK	99501	T 6S R 13W SEC 19 SEWARD MERIDIAN HM 0970005 BLUFF PARK NO 4 HARMON-PORTER ADDITION LOT 3	387900
17510057	VALENSI JOHN & BARBARA		418 MOUNT VERNON DR	COUNCIL BLUFFS	IA	51503	T 6S R 13W SEC 19 SEWARD MERIDIAN HM 0970005 BLUFF PARK NO 4 HARMON-PORTER ADDITION LOT 4	115900

PARCEL ID	OWNER	ATTENTION	ADDRESS	CITY	STATE	ZIP CODE	LEGAL DESCRIPTION	ASSESSED VALUE
17510058	GIBSON CHARLES A & POORE DEBORAH A		710 WADDELL ST	HOMER	AK	99603	T 6S R 13W SEC 19 SEWARD MERIDIAN HM 0970005 BLUFF PARK NO 4 HARMON-PORTER ADDITION LOT 5	234100
17510061	RENFREW THOMAS D & PORTER- RENFREW CAROL L		645 WADDELL ST	HOMER	AK	99603	T 6S R 13W SEC 19 SEWARD MERIDIAN HM 0970005 BLUFF PARK NO 4 HARMON-PORTER ADDITION LOT 8	286200
17510062	EARLY MATTHEW		609 WADDELL ST	HOMER	AK	99603	T 6S R 13W SEC 19 SEWARD MERIDIAN HM 0970005 BLUFF PARK NO 4 HARMON-PORTER ADDITION LOT 9	238300
17510062	EARLY TRACY		609 WADDELL ST	HOMER	AK	99603	T 6S R 13W SEC 19 SEWARD MERIDIAN HM 0970005 BLUFF PARK NO 4 HARMON-PORTER ADDITION LOT 9	238300
17510064	ST JEAN KURT		722 WADDELL ST	HOMER	AK	99603	T 6S R 13W SEC 19 SEWARD MERIDIAN HM 0970084 BLUFF PARK HARMON PORTER 1997 ADDN LOT 6A	227900
17510065	SCHNEIDER DAVID W & JASON BONNIE S		PO BOX 424	HOMER	AK	99603	T 6S R 13W SEC 19 SEWARD MERIDIAN HM 0970084 BLUFF PARK HARMON PORTER 1997 ADDN LOT 6B	72500
17510066	OLSEN DAVID K & JENNIFER A		PO BOX 3944	HOMER	AK	99603	T 6S R 13W SEC 19 SEWARD MERIDIAN HM 0970084 BLUFF PARK HARMON PORTER 1997 ADDN LOT 7A	202400
17510069	KENAI PENINSULA BOROUGH		144 N BINKLEY ST	SOLDOTNA	AK	99669	T 6S R 13W SEC 19 SEWARD MERIDIAN HM 2000022 HOMER SCHOOL SURVEY 1999 CITY ADDN TRACT 1	18645700
17510070	HOMER CITY OF		491 E PIONEER AVE	HOMER	AK	99603	T 6S R 13W SEC 19 SEWARD MERIDIAN HM 2000022 HOMER SCHOOL SURVEY 1999 CITY ADDN TRACT 2	4809400
17510071	PASCALL JANE MARIA		4105 KACHEMAK WAY APT 1	HOMER	AK	99603	T 6S R 13W SEC 19 SEWARD MERIDIAN HM 2002088 BLUFF PARK SUB NO 5 LOT 3A	125000
17510072	WESTSHORES DEVELOPMENT LLC		PO BOX 945	ANCHOR POINT	AK	99556	T 6S R 13W SEC 19 SEWARD MERIDIAN HM 2002088 BLUFF PARK SUB NO 5 LOT 4A	98700
17510074	P & C INVESTMENTS LLC		PO BOX 3075	HOMER	AK	99603	T 6S R 13W SEC 19 SEWARD MERIDIAN HM 2003097 HOMER JW REPLAT 2003 LOT 1B	351500
17510075	WESTSHORES DEVELOPMENT LLC		PO BOX 945	ANCHOR POINT	AK	99556	T 6S R 13W SEC 19 SEWARD MERIDIAN HM 2005050 BLUFF PARK SUB NO 6 LOT 5A	95200
17510076	WESTSHORES DEVELOPMENT LLC		PO BOX 945	ANCHOR POINT	AK	99556	T 6S R 13W SEC 19 SEWARD MERIDIAN HM 2005050 BLUFF PARK SUB NO 6 LOT 5B	65200
17510077	HOMER CONGREGATION OF JEHOVAH'S WITNESSES		PO BOX 2277	HOMER	AK	99603	T 6S R 13W SEC 19 SEWARD MERIDIAN HM 2009058 HOMER JW RIGHT OF WAY DEDICATION LOT 1A1	752400
17510103	BARTHOLOMEW MICHAEL J		300 WOODSIDE AVE	HOMER	AK	99603	T 6S R 13W SEC 19 SEWARD MERIDIAN HM A PARCEL OF LAND LOCATED WITHIN ALFRED ANDERSON TRACT COMMENCING AT THE CENTER EAST 1/16 CORNER OF SEC 19 TH N 0 DEG 02 MIN W 314.3 FT TO THE POB TH WEST 155.00 FT TH N 12 DEG 00 MIN W 189.13 FT TH EAST 194.22 FT TH	434400
17510105	SCHLEIN WILLIAM S		304 W PIONEER AVE	HOMER	AK	99603	T 6S R 13W SEC 19 SEWARD MERIDIAN HM 0830136 BUNNELL'S SUB 1983 VEGA C PRATT NO 1 LOT 2	178600

PARCEL ID	OWNER	ATTENTION	ADDRESS	CITY	STATE	ZIP CODE	LEGAL DESCRIPTION	ASSESSED VALUE
17510120	HOMER SOCIETY OF NATURAL HISTORY INC		3779 BARTLETT ST	HOMER	AK	99603	T 6S R 13W SEC 19 SEWARD MERIDIAN HM 0970013 BUNNELL'S SUB 1996 PRATT MUSEUM ADDN LOT 15-A-1	1179100
17510121	A & B PROPERTIES LLC		PO BOX 3582	HOMER	AK	99603	T 6S R 13W SEC 19 SEWARD MERIDIAN HM 2003088 ALFRED ANDERSON 2003 ADDN LOT 3-B-1	161300
17510125	SNEACHTA INVESTMENTS LLC		PO BOX 2662	HOMER	AK	99603	T 6S R 13W SEC 19 SEWARD SW HM 2006043 ALFRED ANDERSON SUB NO 5 LOT 2-A	370500
17510126	HOMER SOCIETY OF NATURAL HISTORY INC		3779 BARTLETT ST	HOMER	AK	99603	T 6S R 13W SEC 19 SEWARD MERIDIAN HM 2008075 ALFRED ANDERSON SUB PRATT MUSEUM REPLAT TRACT A-1	144100
17510127	BROSHES RALPH E		PO BOX 1445	HOMER	AK	99603	T 6S R 13W SEC 19 SEWARD MERIDIAN HM 2008075 ALFRED ANDERSON SUB PRATT MUSEUM REPLAT LOT 1-A-2	419300
17510127	LOWNEY DEBRA K		PO BOX 1445	HOMER	AK	99603	T 6S R 13W SEC 19 SEWARD MERIDIAN HM 2008075 ALFRED ANDERSON SUB PRATT MUSEUM REPLAT LOT 1-A-2	419300
17510128	BROSHES RALPH E		PO BOX 1445	HOMER	AK	99603	T 6S R 13W SEC 19 SEWARD MERIDIAN HM 2008075 ALFRED ANDERSON SUB PRATT MUSEUM REPLAT LOT 5A-2	106100
17510128	LOWNEY DEBRA K		PO BOX 1445	HOMER	AK	99603	T 6S R 13W SEC 19 SEWARD MERIDIAN HM 2008075 ALFRED ANDERSON SUB PRATT MUSEUM REPLAT LOT 5A-2	106100
17510201	HANSEN JOHN & VIOLA JOINT REVOCABLE TRUST		PO BOX 132	ANCHOR POINT	AK	99556	T 6S R 13W SEC 19 SEWARD MERIDIAN HM 0860101 FOOTHILLS SUB UNIT 1 LOT 2	217300
17510203	REYNOLDS INVESTMENTS LLC		PO BOX J	SELDOVIA	AK	99663	T 6S R 13W SEC 19 SEWARD MERIDIAN HM 0980031 FOOTHILLS SUB UNIT 3 LOT 5	61100
17510204	REYNOLDS INVESTMENTS LLC		PO BOX J	SELDOVIA	AK	99663	T 6S R 13W SEC 19 SEWARD MERIDIAN HM 0980031 FOOTHILLS SUB UNIT 3 LOT 6	301700
17510205	REILLY JEANNE		4811 WHITE BIRCH LN	ANCHORAGE	AK	99517	T 6S R 13W SEC 19 SEWARD MERIDIAN HM 0980031 FOOTHILLS SUB UNIT 3 LOT 7	61100
17510206	KLOPP EDWIN J & AMBER J		PO BOX 495	HOMER	AK	99603	T 6S R 13W SEC 19 SEWARD MERIDIAN HM 0980031 FOOTHILLS SUB UNIT 3 LOT 8	336900
17510207	HANSEN SHARON		PO BOX 1154	HOMER	AK	99603	T 6S R 13W SEC 19 SEWARD MERIDIAN HM 0980031 FOOTHILLS SUB UNIT 3 LOT 9	343400
17510208	HANSEN JOHN & VIOLA JOINT REVOCABLE TRUST		PO BOX 132	ANCHOR POINT	AK	99556	T 6S R 13W SEC 19 SEWARD MERIDIAN HM 0980031 FOOTHILLS SUB UNIT 3 LOT 10	56300
17510209	CABANA LEROY L		PO BOX 49	HOMER	AK	99603	T 6S R 13W SEC 19 SEWARD MERIDIAN HM 0870068 FOOTHILLS SUB UNIT 2 LOT 11	290000
17510210	ECKERT HARLEY R Jr		1430 STAR RD APT A	PAHRUMP	NV	89048	T 6S R 13W SEC 19 SEWARD MERIDIAN HM 0870068 FOOTHILLS SUB UNIT 2 LOT 12	242800
17510211	KENAI PENINSULA BOROUGH		144 N BINKLEY ST	SOLDOTNA	AK	99669	T 6S R 13W SEC 19 SEWARD MERIDIAN HM 0860101 FOOTHILLS SUB UNIT 1 LOT 1	15344400
17510212	BABCOCK BRENT		4136 MAIN ST	HOMER	AK	99603	T 6S R 13W SEC 19 SEWARD MERIDIAN HM 0870068 FOOTHILLS SUB UNIT 2 LOT 13	285800
17510212	BABCOCK RUTH E		4136 MAIN ST	HOMER	AK	99603	T 6S R 13W SEC 19 SEWARD MERIDIAN HM 0870068 FOOTHILLS SUB UNIT 2 LOT 13	285800
17510213	HARRINGTON DANA & SHANE		PO BOX 1670	HOMER	AK	99603	T 6S R 13W SEC 19 SEWARD MERIDIAN HM 0870068 FOOTHILLS SUB UNIT 2 LOT 14	187700

PARCEL ID	OWNER	ATTENTION	ADDRESS	CITY	STATE	ZIP CODE	LEGAL DESCRIPTION	ASSESSED VALUE
17510214	WILLIAMS JOHN VAN AUSTIN		960 SOUNDVIEW AVE	HOMER	AK	99603	T 6S R 13W SEC 19 SEWARD MERIDIAN HM 0870068 FOOTHILLS SUB UNIT 2 LOT 15	198600
17510214	WILLIAMS-FELL STEPHANIE		960 SOUNDVIEW AVE	HOMER	AK	99603	T 6S R 13W SEC 19 SEWARD MERIDIAN HM 0870068 FOOTHILLS SUB UNIT 2 LOT 15	198600
17510215	WEIDLER JOHN D & HARMAN-WEIDLER CANDACE J		PO BOX 1307	NOME	AK	99762	T 6S R 13W SEC 19 SEWARD MERIDIAN HM 0870068 FOOTHILLS SUB UNIT 2 LOT 16	181700
17510217	CABANA LARRY W & DAWN D		PO BOX 3388	HOMER	AK	99603	T 6S R 13W SEC 19 SEWARD MERIDIAN HM 2005068 FOOTHILLS SUB SUNSET VIEW ESTATES ADDN NO 1 TRACT A	413800
17510219	SUNSET VIEW ESTATES LLC	C/O CABANA	PO BOX 49	HOMER	AK	99603	T 6S R 13W SEC 19 SEWARD MERIDIAN HM 2007031 FOOTHILLS SUB SUNSET VIEW ESTATES ADDN NO 2 PHASE ONE LOT 1 BLOCK 1	57100
17510220	DAUPHINAIS DEBRA D		PO BOX 3355	HOMER	AK	99603	T 6S R 13W SEC 19 SEWARD MERIDIAN HM 2007031 FOOTHILLS SUB SUNSET VIEW ESTATES ADDN NO 2 PHASE ONE LOT 2 BLOCK 1	279200
17510220	DAUPHINAIS PAUL R		PO BOX 3355	HOMER	AK	99603	T 6S R 13W SEC 19 SEWARD MERIDIAN HM 2007031 FOOTHILLS SUB SUNSET VIEW ESTATES ADDN NO 2 PHASE ONE LOT 2 BLOCK 1	279200
17510221	CUSHMAN CHRISTOPHER O		3990 BELUGA CIR APT 2	HOMER	AK	99603	T 6S R 13W SEC 19 SEWARD MERIDIAN HM 2007031 FOOTHILLS SUB SUNSET VIEW ESTATES ADDN NO 2 PHASE ONE LOT 3 BLOCK 1	57100
17510222	SUNSET VIEW ESTATES LLC	C/O CABANA	PO BOX 49	HOMER	AK	99603	T 6S R 13W SEC 19 SEWARD MERIDIAN HM 2007031 FOOTHILLS SUB SUNSET VIEW ESTATES ADDN NO 2 PHASE ONE LOT 4 BLOCK 1	56300
17510223	PEEK LAURA L		PO BOX 2014	HOMER	AK	99603	T 6S R 13W SEC 19 SEWARD MERIDIAN HM 2007031 FOOTHILLS SUB SUNSET VIEW ESTATES ADDN NO 2 PHASE ONE LOT 1 BLOCK 4	273300
17510224	SUNSET VIEW ESTATES LLC	C/O CABANA	PO BOX 49	HOMER	AK	99603	T 6S R 13W SEC 19 SEWARD MERIDIAN HM 2007031 FOOTHILLS SUB SUNSET VIEW ESTATES ADDN NO 2 PHASE ONE LOT 2 BLOCK 4	59100
17510225	SUNSET VIEW ESTATES LLC	C/O CABANA	PO BOX 49	HOMER	AK	99603	T 6S R 13W SEC 19 SEWARD MERIDIAN HM 2007031 FOOTHILLS SUB SUNSET VIEW ESTATES ADDN NO 2 PHASE ONE LOT 3 BLOCK 4	57800
17510226	SUNSET VIEW ESTATES LLC	C/O CABANA	PO BOX 49	HOMER	AK	99603	T 6S R 13W SEC 19 SEWARD MERIDIAN HM 2007031 FOOTHILLS SUB SUNSET VIEW ESTATES ADDN NO 2 PHASE ONE LOT 4 BLOCK 4	57800
17510227	REMPPEL LEANDER		940 SOUNDVIEW AVE	HOMER	AK	99603	T 6S R 13W SEC 19 SEWARD MERIDIAN HM 2007031 FOOTHILLS SUB SUNSET VIEW ESTATES ADDN NO 2 PHASE ONE LOT 5 BLOCK 4	292500
17510227	REMPPEL LOUISE		940 SOUNDVIEW AVE	HOMER	AK	99603	T 6S R 13W SEC 19 SEWARD MERIDIAN HM 2007031 FOOTHILLS SUB SUNSET VIEW ESTATES ADDN NO 2 PHASE ONE LOT 5 BLOCK 4	292500
17510228	SUNSET VIEW ESTATES LLC	C/O CABANA	PO BOX 49	HOMER	AK	99603	T 6S R 13W SEC 19 SEWARD MERIDIAN HM 2007031 FOOTHILLS SUB SUNSET VIEW ESTATES ADDN NO 2 PHASE ONE LOT 6 BLOCK 4	56300
17510229	SUNSET VIEW ESTATES LLC	C/O CABANA	PO BOX 49	HOMER	AK	99603	T 6S R 13W SEC 19 SEWARD MERIDIAN HM 2007031 FOOTHILLS SUB SUNSET VIEW ESTATES ADDN NO 2 PHASE ONE LOT 1 BLOCK 2	57100

PARCEL ID	OWNER	ATTENTION	ADDRESS	CITY	STATE	ZIP CODE	LEGAL DESCRIPTION	ASSESSED VALUE
17510230	SUNSET VIEW ESTATES LLC	C/O CABANA	PO BOX 49	HOMER	AK	99603	T 6S R 13W SEC 19 SEWARD MERIDIAN HM 2007031 Foothills Sub Sunset View Estates Addn No 2 Phase One Lot 2 Block 2	100
17510231	MCCOY SUSAN		925 SOUNDVIEW AVE	HOMER	AK	99603	T 6S R 13W SEC 19 SEWARD MERIDIAN HM 2007031 Foothills Sub Sunset View Estates Addn No 2 Phase One Lot 3 Block 2	158700
17510231	DARR BRANDON		3829 FOREST GLEN DR	HOMER	AK	99603	T 6S R 13W SEC 19 SEWARD MERIDIAN HM 2007031 Foothills Sub Sunset View Estates Addn No 2 Phase One Lot 3 Block 2	158700
17510232	BUSBY WESLEY T		PO BOX 70	CHICKEN	AK	99732	T 6S R 13W SEC 19 SEWARD MERIDIAN HM 2007031 Foothills Sub Sunset View Estates Addn No 2 Phase One Lot 4 Block 2	333200
17510233	SUNSET VIEW ESTATES LLC	C/O CABANA	PO BOX 49	HOMER	AK	99603	T 6S R 13W SEC 19 SEWARD MERIDIAN HM 2007031 Foothills Sub Sunset View Estates Addn No 2 Phase One Lot 5 Block 2	62400
17510234	SUNSET VIEW ESTATES LLC	C/O CABANA	PO BOX 49	HOMER	AK	99603	T 6S R 13W SEC 19 SEWARD MERIDIAN HM 2007031 Foothills Sub Sunset View Estates Addn No 2 Phase One Lot 6 Block 2	57100
17510235	CAVASOS CONNIE R		447 W FAIRVIEW AVE	HOMER	AK	99603	T 6S R 13W SEC 19 SEWARD MERIDIAN HM 2007031 Foothills Sub Sunset View Estates Addn No 2 Phase One Lot 7 Block 2	61100
17510235	VIAL MARK L		447 W FAIRVIEW AVE	HOMER	AK	99603	T 6S R 13W SEC 19 SEWARD MERIDIAN HM 2007031 Foothills Sub Sunset View Estates Addn No 2 Phase One Lot 7 Block 2	61100
17510236	SUNSET VIEW ESTATES LLC	C/O CABANA	PO BOX 49	HOMER	AK	99603	T 6S R 13W SEC 19 SEWARD MERIDIAN HM 2007031 Foothills Sub Sunset View Estates Addn No 2 Phase One Lot 8 Block 2	57800
17510237	SUNSET VIEW ESTATES LLC	C/O CABANA	PO BOX 49	HOMER	AK	99603	T 6S R 13W SEC 19 SEWARD MERIDIAN HM 2007031 Foothills Sub Sunset View Estates Addn No 2 Phase One Lot 9 Block 2	57800
17510238	GOEHRINGER JANET		PO BOX 516	HOMER	AK	99603	T 6S R 13W SEC 19 SEWARD MERIDIAN HM 2007031 Foothills Sub Sunset View Estates Addn No 2 Phase One Lot 10 Block 2	443900
17510238	GOEHRINGER ROBERT		PO BOX 516	HOMER	AK	99603	T 6S R 13W SEC 19 SEWARD MERIDIAN HM 2007031 Foothills Sub Sunset View Estates Addn No 2 Phase One Lot 10 Block 2	443900
17510238	GOEHRINGER EILEEN		PO BOX 245	HOMER	AK	99603	T 6S R 13W SEC 19 SEWARD MERIDIAN HM 2007031 Foothills Sub Sunset View Estates Addn No 2 Phase One Lot 10 Block 2	443900
17510239	ENGLE DORIS E		195 MOUNTAIN VIEW DR	HOMER	AK	99603	T 6S R 13W SEC 19 SEWARD MERIDIAN HM 2007031 Foothills Sub Sunset View Estates Addn No 2 Phase One Lot 1 Block 3	60500
17510240	ENGLE RODERICK J		195 MOUNTAIN VIEW DR	HOMER	AK	99603	T 6S R 13W SEC 19 SEWARD MERIDIAN HM 2007031 Foothills Sub Sunset View Estates Addn No 2 Phase One Lot 2 Block 3	316800
17510240	STANDOR HOMES INC		195 MOUNTAIN VIEW DR	HOMER	AK	99603	T 6S R 13W SEC 19 SEWARD MERIDIAN HM 2007031 Foothills Sub Sunset View Estates Addn No 2 Phase One Lot 2 Block 3	316800

PARCEL ID	OWNER	ATTENTION	ADDRESS	CITY	STATE	ZIP CODE	LEGAL DESCRIPTION	ASSESSED VALUE
17510241	SUNSET VIEW ESTATES LLC	C/O CABANA	PO BOX 49	HOMER	AK	99603	T 6S R 13W SEC 19 SEWARD MERIDIAN HM 2007031 Foothills Sub Sunset View Estates Addn No 2 Phase One Lot 3 Block 3	67700
17510242	DUGDALE MARILYN A LIVING TRUST		PO BOX 876	HOMER	AK	99603	T 6S R 13W SEC 19 SEWARD MERIDIAN HM 2007031 Foothills Sub Sunset View Estates Addn No 2 Phase One Lot 4 Block 3	304900
17510243	HANSEN JOHN & VIOLA JOINT REVOCABLE TRUST		PO BOX 132	ANCHOR POINT	AK	99556	T 6S R 13W SEC 19 SEWARD MERIDIAN HM 2007031 Foothills Sub Sunset View Estates Addn No 2 Phase One Lot 5 Block 3	61800
17510244	GOULET KEVAN		3331 STARBOARD LN	ANCHORAGE	AK	99516	T 6S R 13W SEC 19 SEWARD MERIDIAN HM 2007031 Foothills Sub Sunset View Estates Addn No 2 Phase One Lot 6 Block 3	65400
17510244	GOULET ROXANN M		3331 STARBOARD LN	ANCHORAGE	AK	99516	T 6S R 13W SEC 19 SEWARD MERIDIAN HM 2007031 Foothills Sub Sunset View Estates Addn No 2 Phase One Lot 6 Block 3	65400
17510245	SUNSET VIEW ESTATES LLC	C/O CABANA	PO BOX 49	HOMER	AK	99603	T 6S R 13W SEC 19 SEWARD MERIDIAN HM 2007031 Foothills Sub Sunset View Estates Addn No 2 Phase One Lot 7 Block 3	58500
17510246	SUNSET VIEW ESTATES LLC	C/O CABANA	PO BOX 49	HOMER	AK	99603	T 6S R 13W SEC 19 SEWARD MERIDIAN HM 2007031 Foothills Sub Sunset View Estates Addn No 2 Phase One Lot 8 Block 3	57100
17510247	SUNSET VIEW ESTATES LLC	C/O CABANA	PO BOX 49	HOMER	AK	99603	T 6S R 13W SEC 19 SEWARD MERIDIAN HM 2007031 Foothills Sub Sunset View Estates Addn No 2 Phase One Lot 9 Block 3	57800
17510248	SUNSET VIEW ESTATES LLC	C/O CABANA	PO BOX 49	HOMER	AK	99603	T 6S R 13W SEC 19 SEWARD MERIDIAN HM 2007031 Foothills Sub Sunset View Estates Addn No 2 Phase One Lot 10 Block 3	57800
17510249	SUNSET VIEW ESTATES LLC	C/O CABANA	PO BOX 49	HOMER	AK	99603	T 6S R 13W SEC 19 SEWARD MERIDIAN HM 2007031 Foothills Sub Sunset View Estates Addn No 2 Phase One Lot 11 Block 3	322300
17510250	SUNSET VIEW ESTATES LLC	C/O CABANA	PO BOX 49	HOMER	AK	99603	T 6S R 13W SEC 19 SEWARD MERIDIAN HM GOVT LOTS 1 & THAT POR OF GOVT LOT 2 LYING NORTHERLY & WESTERLY OF FOOTHILLS SUB UNITS 1 2 & 3 EXCLUDING ALL FOOTHILL SUB SUNSET VIEW ESTATES SUBS	344100
17510301	CNDJJ LLC		5615 SW MAYFIELD PL	PORTLAND	OR	97225	T 6S R 13W SEC 19 SEWARD MERIDIAN HM 2003054 DAYBREEZE PARK TRACT A	205700
17510301	59 DEGREES NORTH LLC	C/O THOMAS LAING	2601 SE 38TH AVE	PORTLAND	OR	97202	T 6S R 13W SEC 19 SEWARD MERIDIAN HM 2003054 DAYBREEZE PARK TRACT A	205700
17510302	FRALEY KEVIN S & JILL L		PO BOX 141	HOMER	AK	99603	T 6S R 13W SEC 19 SEWARD MERIDIAN HM 2003054 DAYBREEZE PARK LOT 1 BLK 3	57100
17510303	REYNOLDS INVESTMENTS LLCS		PO BOX J	SELDOVIA	AK	99663	T 6S R 13W SEC 19 SEWARD MERIDIAN HM 2003054 DAYBREEZE PARK LOT 2 BLK 3	57100
17510304	SUPER MARVIN L & JULIEANNE W		PO BOX 2026	HOMER	AK	99603	T 6S R 13W SEC 19 SEWARD MERIDIAN HM 2003054 DAYBREEZE PARK LOT 3 BLK 3	347500
17510305	BENNETT KENNETH D & SHERRI ANN		2219 CAMBRIDGE PL	LYNCHBURG	VA	24503	T 6S R 13W SEC 19 SEWARD MERIDIAN HM 2003054 DAYBREEZE PARK LOT 4 BLK 3	57100
17510306	PALMER MICHAEL A & MADELINE		7882 W MONTEBELLO WAY	FLORENCE	AZ	85132	T 6S R 13W SEC 19 SEWARD MERIDIAN HM 2003054 DAYBREEZE PARK LOT 5 BLK 3	56300

PARCEL ID	OWNER	ATTENTION	ADDRESS	CITY	STATE	ZIP CODE	LEGAL DESCRIPTION	ASSESSED VALUE
17510307	WOODS ANNA M PREE		11821 MOOSE RD	ANCHORAGE	AK	99516	T 6S R 13W SEC 19 SEWARD MERIDIAN HM 2003054 DAYBREEZE PARK LOT 6 BLK 3	56300
17510307	WOODS THOMAS E		11821 MOOSE RD	ANCHORAGE	AK	99516	T 6S R 13W SEC 19 SEWARD MERIDIAN HM 2003054 DAYBREEZE PARK LOT 6 BLK 3	56300
17510308	O'HARA ALISON		PO BOX 2319	HOMER	AK	99603	T 6S R 13W SEC 19 SEWARD MERIDIAN HM 2003054 DAYBREEZE PARK LOT 1 BLK 1	234100
17510309	ALDERFER PHILIP W & AMY L		PO BOX 248	HOMER	AK	99603	T 6S R 13W SEC 19 SEWARD MERIDIAN HM 2003054 DAYBREEZE PARK LOT 2 BLK 1	226700
17510310	KRAUS IRENE	C/O STEPHANIE SLOTH	616 SOUNDVIEW AVE	HOMER	AK	99603	T 6S R 13W SEC 19 SEWARD MERIDIAN HM 2003054 DAYBREEZE PARK LOT 3 BLK 1	50900
17510311	SANDERS DONALD K DECLARATION OF TRUST		678 SOUNDVIEW AVE	HOMER	AK	99603	T 6S R 13W SEC 19 SEWARD MERIDIAN HM 2003054 DAYBREEZE PARK LOT 4 BLK 1	50900
17510311	SANDERS MARY E DECLARATION OF TRUST		678 SOUNDVIEW AVE	HOMER	AK	99603	T 6S R 13W SEC 19 SEWARD MERIDIAN HM 2003054 DAYBREEZE PARK LOT 4 BLK 1	50900
17510312	SANDERS MARY E DECLARATION OF TRUST		678 SOUNDVIEW AVE	HOMER	AK	99603	T 6S R 13W SEC 19 SEWARD MERIDIAN HM 2003054 DAYBREEZE PARK LOT 5 BLK 1	50900
17510312	SANDERS DONALD K DECLARATION OF TRUST		678 SOUNDVIEW AVE	HOMER	AK	99603	T 6S R 13W SEC 19 SEWARD MERIDIAN HM 2003054 DAYBREEZE PARK LOT 5 BLK 1	50900
17510313	SANDERS DONALD K DECLARATION OF TRUST		678 SOUNDVIEW AVE	HOMER	AK	99603	T 6S R 13W SEC 19 SEWARD MERIDIAN HM 2003054 DAYBREEZE PARK LOT 6 BLK 1	50900
17510313	SANDERS MARY E DECLARATION OF TRUST		678 SOUNDVIEW AVE	HOMER	AK	99603	T 6S R 13W SEC 19 SEWARD MERIDIAN HM 2003054 DAYBREEZE PARK LOT 6 BLK 1	50900
17510314	SANDERS DONALD K DECLARATION OF TRUST		678 SOUNDVIEW AVE	HOMER	AK	99603	T 6S R 13W SEC 19 SEWARD MERIDIAN HM 2003054 DAYBREEZE PARK LOT 7 BLK 1	50900
17510314	SANDERS MARY E DECLARATION OF TRUST		678 SOUNDVIEW AVE	HOMER	AK	99603	T 6S R 13W SEC 19 SEWARD MERIDIAN HM 2003054 DAYBREEZE PARK LOT 7 BLK 1	50900
17510315	MURDOCK ROBERT M		705 SOUNDVIEW AVE	HOMER	AK	99603	T 6S R 13W SEC 19 SEWARD MERIDIAN HM 2003054 DAYBREEZE PARK LOT 8 BLK 1	123700
17510315	SMITH CONNIE N		705 SOUNDVIEW AVE	HOMER	AK	99603	T 6S R 13W SEC 19 SEWARD MERIDIAN HM 2003054 DAYBREEZE PARK LOT 8 BLK 1	123700
17510316	BALCOM JAMES L & JOANNE M		3850 ATLANTIC AVE SPC 59	HIGHLAND	CA	92346	T 6S R 13W SEC 19 SEWARD MERIDIAN HM 2003054 DAYBREEZE PARK LOT 9 BLK 1	51700
17510317	FRALEY JANICE F		842 TASMANIA WEST CT	HOMER	AK	99603	T 6S R 13W SEC 19 SEWARD MERIDIAN HM 2003054 DAYBREEZE PARK LOT 10 BLK 1	58500
17510318	VELSKO ERIK GREGOR		780 DAYBREEZE CT	HOMER	AK	99603	T 6S R 13W SEC 19 SEWARD MERIDIAN HM 2003054 DAYBREEZE PARK LOT 11 BLK 1	250400
17510319	NORMAN DANIEL		94-651 LUMIAINA ST	WAIPAHU	HI	96797	T 6S R 13W SEC 19 SEWARD MERIDIAN HM 2003054 DAYBREEZE PARK LOT 12 BLK 1	50000
17510319	HOLLIER CARRIE J		94-651 LUMIAINA ST	WAIPAHU	HI	96797	T 6S R 13W SEC 19 SEWARD MERIDIAN HM 2003054 DAYBREEZE PARK LOT 12 BLK 1	50000
17510320	HOLLIER CARRIE J		94-651 LUMIAINA ST	WAIPAHU	HI	96797	T 6S R 13W SEC 19 SEWARD MERIDIAN HM 2003054 DAYBREEZE PARK LOT 13 BLK 1	52500
17510320	NORMAN DANIEL A		94-651 LUMIAINA ST	WAIPAHU	HI	96797	T 6S R 13W SEC 19 SEWARD MERIDIAN HM 2003054 DAYBREEZE PARK LOT 13 BLK 1	52500
17510321	HOLLIER CARRIE J		94-651 LUMIAINA ST	WAIPAHU	HI	96797	T 6S R 13W SEC 19 SEWARD MERIDIAN HM 2003054 DAYBREEZE PARK LOT 14 BLK 1	57100
17510321	NORMAN DANIEL A		94-651 LUMIAINA ST	WAIPAHU	HI	96797	T 6S R 13W SEC 19 SEWARD MERIDIAN HM 2003054 DAYBREEZE PARK LOT 14 BLK 1	57100

PARCEL ID	OWNER	ATTENTION	ADDRESS	CITY	STATE	ZIP CODE	LEGAL DESCRIPTION	ASSESSED VALUE
17510322	WATSON JOHN A & BROWN-WATSON BECKY L		6221 ROBLAR RD	PETALUMA	CA	94952	T 6S R 13W SEC 19 SEWARD MERIDIAN HM 2003054 DAYBREEZE PARK LOT 15 BLK 1	52500
17510323	SANDERS DONALD K DECLARATION OF TRUST		678 SOUNDVIEW AVE	HOMER	AK	99603	T 6S R 13W SEC 19 SEWARD MERIDIAN HM 2003054 DAYBREEZE PARK LOT 16 BLK 1	51700
17510323	SANDERS MARY E DECLARATION OF TRUST		678 SOUNDVIEW AVE	HOMER	AK	99603	T 6S R 13W SEC 19 SEWARD MERIDIAN HM 2003054 DAYBREEZE PARK LOT 16 BLK 1	51700
17510324	SANDERS MARY E DECLARATION OF TRUST		678 SOUNDVIEW AVE	HOMER	AK	99603	T 6S R 13W SEC 19 SEWARD MERIDIAN HM 2003054 DAYBREEZE PARK LOT 17 BLK 1	51700
17510324	SANDERS DONALD K DECLARATION OF TRUST		678 SOUNDVIEW AVE	HOMER	AK	99603	T 6S R 13W SEC 19 SEWARD MERIDIAN HM 2003054 DAYBREEZE PARK LOT 17 BLK 1	51700
17510325	ELMORE JOYCE K		5606 FIRESTONE DR	PACE	FL	32571	T 6S R 13W SEC 19 SEWARD MERIDIAN HM 2003054 DAYBREEZE PARK LOT 18 BLK 1	311700
17510325	ELMORE ROSCOE L		5606 FIRESTONE DR	PACE	FL	32571	T 6S R 13W SEC 19 SEWARD MERIDIAN HM 2003054 DAYBREEZE PARK LOT 18 BLK 1	311700
17510326	PERSSON ERIC J & JANA		3120 BETTLES BAY LOOP	ANCHORAGE	AK	99515	T 6S R 13W SEC 19 SEWARD MERIDIAN HM 2003054 DAYBREEZE PARK LOT 19 BLK 1	51700
17510327	ARCHULETA BARTON RAY		650 DAYBREEZE CT	HOMER	AK	99603	T 6S R 13W SEC 19 SEWARD MERIDIAN HM 2003054 DAYBREEZE PARK LOT 20 BLK 1	133600
17510327	ARCHULETA LISA M		650 DAYBREEZE CT	HOMER	AK	99603	T 6S R 13W SEC 19 SEWARD MERIDIAN HM 2003054 DAYBREEZE PARK LOT 20 BLK 1	133600
17510328	MEENACH DANIELLE		613 S SHELLEY LAKE LN	SPOKANE VALLEY	WA	99037	T 6S R 13W SEC 19 SEWARD MERIDIAN HM 2003054 DAYBREEZE PARK LOT 21 BLK 1	51700
17510328	MEENACH DEAN		613 S SHELLEY LAKE LN	SPOKANE VALLEY	WA	99037	T 6S R 13W SEC 19 SEWARD MERIDIAN HM 2003054 DAYBREEZE PARK LOT 21 BLK 1	51700
17510329	SANDERS DONALD K DECLARATION OF TRUST		678 SOUNDVIEW AVE	HOMER	AK	99603	T 6S R 13W SEC 19 SEWARD MERIDIAN HM 2003054 DAYBREEZE PARK LOT 22 BLK 1	51700
17510329	SANDERS MARY E DECLARATION OF TRUST		678 SOUNDVIEW AVE	HOMER	AK	99603	T 6S R 13W SEC 19 SEWARD MERIDIAN HM 2003054 DAYBREEZE PARK LOT 22 BLK 1	51700
17510330	SANDERS DONALD K DECLARATION OF TRUST		678 SOUNDVIEW AVE	HOMER	AK	99603	T 6S R 13W SEC 19 SEWARD MERIDIAN HM 2003054 DAYBREEZE PARK LOT 23 BLK 1	51700
17510330	SANDERS MARY E DECLARATION OF TRUST		678 SOUNDVIEW AVE	HOMER	AK	99603	T 6S R 13W SEC 19 SEWARD MERIDIAN HM 2003054 DAYBREEZE PARK LOT 23 BLK 1	51700
17510331	DYE MICHAEL E		PO BOX 1559	HOMER	AK	99603	T 6S R 13W SEC 19 SEWARD MERIDIAN HM 2003054 DAYBREEZE PARK LOT 24 BLK 1	283400
17510332	COHEN JEREMY M & RICHARDSON KIRSTEN A		MCCARTHY STE 66	GLENALLEN	AK	99588	T 6S R 13W SEC 19 SEWARD MERIDIAN HM 2003054 DAYBREEZE PARK LOT 25 BLK 1	51700
17510333	HAND ALICE J LIVING TRUST		PO BOX 3129	HOMER	AK	99603	T 6S R 13W SEC 19 SEWARD MERIDIAN HM 2003054 DAYBREEZE PARK LOT 28 BLK 1	273200
17510334	OLSEN KIRK TRUST		PO BOX 580	HOMER	AK	99603	T 6S R 13W SEC 19 SEWARD MERIDIAN HM 2003054 DAYBREEZE PARK LOT 26 BLK 1	54100
17510335	OLSEN KIRK TRUST		PO BOX 580	HOMER	AK	99603	T 6S R 13W SEC 19 SEWARD MERIDIAN HM 2003054 DAYBREEZE PARK LOT 27 BLK 1	54100
17510336	SAUERBREY JON & CHARLENE		40291 BOULDER PARK LN	SOLDOTNA	AK	99669	T 6S R 13W SEC 19 SEWARD MERIDIAN HM 2003054 DAYBREEZE PARK LOT 29 BLK 1	54900
17510337	SANDERS DONALD K DECLARATION OF TRUST		678 SOUNDVIEW AVE	HOMER	AK	99603	T 6S R 13W SEC 19 SEWARD MERIDIAN HM 2003054 DAYBREEZE PARK LOT 30 BLK 1	58500
17510337	SANDERS MARY E DECLARATION OF TRUST		678 SOUNDVIEW AVE	HOMER	AK	99603	T 6S R 13W SEC 19 SEWARD MERIDIAN HM 2003054 DAYBREEZE PARK LOT 30 BLK 1	58500

PARCEL ID	OWNER	ATTENTION	ADDRESS	CITY	STATE	ZIP CODE	LEGAL DESCRIPTION	ASSESSED VALUE
17510338	SANDERS DONALD K DECLARATION OF TRUST		678 SOUNDVIEW AVE	HOMER	AK	99603	T 6S R 13W SEC 19 SEWARD MERIDIAN HM 2003054 DAYBREEZE PARK LOT 31 BLK 1	54900
17510338	SANDERS MARY E DECLARATION OF TRUST		678 SOUNDVIEW AVE	HOMER	AK	99603	T 6S R 13W SEC 19 SEWARD MERIDIAN HM 2003054 DAYBREEZE PARK LOT 31 BLK 1	54900
17510339	REUTOV PELAGIA B		PO BOX 2815	HOMER	AK	99603	T 6S R 13W SEC 19 SEWARD MERIDIAN HM 2003054 DAYBREEZE PARK LOT 32 BLK 1	51700
17510339	REUTOV DENNIS A		PO BOX 2815	HOMER	AK	99603	T 6S R 13W SEC 19 SEWARD MERIDIAN HM 2003054 DAYBREEZE PARK LOT 32 BLK 1	51700
17510340	BAILEY JACOB ROEDL		4634 SABRINA RD	HOMER	AK	99603	T 6S R 13W SEC 19 SEWARD MERIDIAN HM 2003054 DAYBREEZE PARK LOT 33 BLK 1	226300
17510340	BAILEY AMBER ROSE		4634 SABRINA RD	HOMER	AK	99603	T 6S R 13W SEC 19 SEWARD MERIDIAN HM 2003054 DAYBREEZE PARK LOT 33 BLK 1	226300
17510341	CROSBY ROBERT C TRUST		3025 SE 162ND AVE	PORTLAND	OR	97236	T 6S R 13W SEC 19 SEWARD MERIDIAN HM 2003054 DAYBREEZE PARK LOT 34 BLK 1	58500
17510342	DICK JEANETTE		PO BOX 3172	HOMER	AK	99603	T 6S R 13W SEC 19 SEWARD MERIDIAN HM 2003054 DAYBREEZE PARK LOT 35 BLK 1	280400
17510343	STOCKBURGER WESLEY M		PO BOX 1214	HOMER	AK	99603	T 6S R 13W SEC 19 SEWARD MERIDIAN HM 2003054 DAYBREEZE PARK LOT 36 BLK 1	57100
17510344	EHRENMAN PHIL		1607 TURPIN ST APT A	ANCHORAGE	AK	99504	T 6S R 13W SEC 19 SEWARD MERIDIAN HM 2003054 DAYBREEZE PARK LOT 37 BLK 1	235500
17510344	EHRENMAN SANDY		1607 TURPIN ST APT A	ANCHORAGE	AK	99504	T 6S R 13W SEC 19 SEWARD MERIDIAN HM 2003054 DAYBREEZE PARK LOT 37 BLK 1	235500
17510345	THIRD DENALI LLC		1021 ALLISON CIR	ANCHORAGE	AK	99515	T 6S R 13W SEC 19 SEWARD MERIDIAN HM 2003054 DAYBREEZE PARK LOT 38 BLK 1	52800
17510346	HAAS FRANCES L FAMILY TRUST		3870 FOREST GLEN DR	HOMER	AK	99603	T 6S R 13W SEC 19 SEWARD MERIDIAN HM 2003054 DAYBREEZE PARK LOT 39 BLK 1	248300
17510347	KUKLIS JOHN F & KIMBERLY A		41272 KAY CT	HOMER	AK	99603	T 6S R 13W SEC 19 SEWARD MERIDIAN HM 2003054 DAYBREEZE PARK LOT 40 BLK 1	53300
17510348	MANLEY-REIERSON ELLEN S		73-1410 KAIMINANI DR	KAILUA KONA	HI	96740	T 6S R 13W SEC 19 SEWARD MERIDIAN HM 2003054 DAYBREEZE PARK LOT 41 BLK 1	59100
17510349	HENLEY MICHELLE		PO BOX 215	HOMER	AK	99603	T 6S R 13W SEC 19 SEWARD MERIDIAN HM 2003054 DAYBREEZE PARK LOT 42 BLK 1	236300
17510349	HENLEY PHILIP W Jr		PO BOX 215	HOMER	AK	99603	T 6S R 13W SEC 19 SEWARD MERIDIAN HM 2003054 DAYBREEZE PARK LOT 42 BLK 1	236300
17510350	KAUFMAN MARCIA J		PO BOX 15362	FRITZ CREEK	AK	99603	T 6S R 13W SEC 19 SEWARD MERIDIAN HM 2003054 DAYBREEZE PARK LOT 1 BLK 2	248200
17510350	KAUFMAN REX D		PO BOX 15362	FRITZ CREEK	AK	99603	T 6S R 13W SEC 19 SEWARD MERIDIAN HM 2003054 DAYBREEZE PARK LOT 1 BLK 2	248200
17510351	TAUNTON LESLIE GAY		PO BOX 871316	WASILLA	AK	99687	T 6S R 13W SEC 19 SEWARD MERIDIAN HM 2003054 DAYBREEZE PARK LOT 2 BLK 2	219000
17510351	TAUNTON LAWRENCE E		PO BOX 871316	WASILLA	AK	99687	T 6S R 13W SEC 19 SEWARD MERIDIAN HM 2003054 DAYBREEZE PARK LOT 2 BLK 2	219000
17510352	WELLS THOMAS T		212 WHISPERING SPRING LN	GEORGETOWN	TX	78633	T 6S R 13W SEC 19 SEWARD MERIDIAN HM 2003054 DAYBREEZE PARK LOT 3 BLK 2	55600
17510352	WELLS PATRICIA G		212 WHISPERING SPRING LN	GEORGETOWN	TX	78633	T 6S R 13W SEC 19 SEWARD MERIDIAN HM 2003054 DAYBREEZE PARK LOT 3 BLK 2	55600
17510353	MARSHALL MARY A		3851 FOREST GLEN DR	HOMER	AK	99603	T 6S R 13W SEC 19 SEWARD MERIDIAN HM 2003054 DAYBREEZE PARK LOT 4 BLK 2	233300

PARCEL ID	OWNER	ATTENTION	ADDRESS	CITY	STATE	ZIP CODE	LEGAL DESCRIPTION	ASSESSED VALUE
17510353	MARSHALL RAYMOND EVERETT Jr		3851 FOREST GLEN DR	HOMER	AK	99603	T 6S R 13W SEC 19 SEWARD MERIDIAN HM 2003054 DAYBREEZE PARK LOT 4 BLK 2	233300
17510354	DOUGHERTY DOROTHY JEANNE		3405 VASSAR DR	ANCHORAGE	AK	99508	T 6S R 13W SEC 19 SEWARD MERIDIAN HM 2003054 DAYBREEZE PARK LOT 5 BLK 2	56300
17510355	SANDERS DONALD K DECLARATION OF TRUST		678 SOUNDVIEW AVE	HOMER	AK	99603	T 6S R 13W SEC 19 SEWARD MERIDIAN HM 2003054 DAYBREEZE PARK LOT 6 BLK 2	55600
17510355	SANDERS MARY E DECLARATION OF TRUST		678 SOUNDVIEW AVE	HOMER	AK	99603	T 6S R 13W SEC 19 SEWARD MERIDIAN HM 2003054 DAYBREEZE PARK LOT 6 BLK 2	55600
17510356	SANDERS DONALD K DECLARATION OF TRUST		678 SOUNDVIEW AVE	HOMER	AK	99603	T 6S R 13W SEC 19 SEWARD MERIDIAN HM 2003054 DAYBREEZE PARK LOT 7 BLK 2	52500
17510356	SANDERS MARY E DECLARATION OF TRUST		678 SOUNDVIEW AVE	HOMER	AK	99603	T 6S R 13W SEC 19 SEWARD MERIDIAN HM 2003054 DAYBREEZE PARK LOT 7 BLK 2	52500
17510357	ALLEN JERRY LEE		PO BOX 873594	WASILLA	AK	99687	T 6S R 13W SEC 19 SEWARD MERIDIAN HM 2003054 DAYBREEZE PARK LOT 8 BLK 2	51700
17510358	ARNDT RANDY		PO BOX 1477	HOMER	AK	99603	T 6S R 13W SEC 19 SEWARD MERIDIAN HM 2003054 DAYBREEZE PARK LOT 9 BLK 2	132700
17510359	SANDERS DONALD K DECLARATION OF TRUST		678 SOUNDVIEW AVE	HOMER	AK	99603	T 6S R 13W SEC 19 SEWARD MERIDIAN HM 2003054 DAYBREEZE PARK LOT 10 BLK 2	50000
17510359	SANDERS MARY E DECLARATION OF TRUST		678 SOUNDVIEW AVE	HOMER	AK	99603	T 6S R 13W SEC 19 SEWARD MERIDIAN HM 2003054 DAYBREEZE PARK LOT 10 BLK 2	50000
17510360	SANDERS DONALD K DECLARATION OF TRUST		678 SOUNDVIEW AVE	HOMER	AK	99603	T 6S R 13W SEC 19 SEWARD MERIDIAN HM 2003054 DAYBREEZE PARK LOT 11 BLK 2	50000
17510360	SANDERS MARY E DECLARATION OF TRUST		678 SOUNDVIEW AVE	HOMER	AK	99603	T 6S R 13W SEC 19 SEWARD MERIDIAN HM 2003054 DAYBREEZE PARK LOT 11 BLK 2	50000
17510361	CORDOVA CONNIE		801 SOUNDVIEW AVE	HOMER	AK	99603	T 6S R 13W SEC 19 SEWARD MERIDIAN HM 2003054 DAYBREEZE PARK LOT 12 BLK 2	316000
17510361	CORDOVA CHARLES		801 SOUNDVIEW AVE	HOMER	AK	99603	T 6S R 13W SEC 19 SEWARD MERIDIAN HM 2003054 DAYBREEZE PARK LOT 12 BLK 2	316000
17510362	LIVINGSTON WILLIAM ROY & NANCY M FAMILY TRUST		215 W G ST	BRAWLEY	CA	92227	T 6S R 13W SEC 19 SEWARD MERIDIAN HM 2003054 DAYBREEZE PARK LOT 13 BLK 2	257700
17511109	MCCANDLISH TIMOTHY R		PO BOX 2906	CARSON CITY	NV	89702	T 6S R 13W SEC 19 SEWARD MERIDIAN HM 0594561 HOMER ENTERPRISES INC SUB LOT 4 BLK 4	35100
17511110	MCCANDLISH TIMOTHY R		PO BOX 2906	CARSON CITY	NV	89702	T 6S R 13W SEC 19 SEWARD MERIDIAN HM 0594561 HOMER ENTERPRISES INC SUB LOT 3 BLK 4	35100
17511111	RESEARITS DOUGLAS P		PO BOX 3063	HOMER	AK	99603	T 6S R 13W SEC 19 SEWARD MERIDIAN HM 0594561 HOMER ENTERPRISES INC SUB LOT 2 BLK 4	193900
17511111	RESEARITS MELISSA D		PO BOX 3063	HOMER	AK	99603	T 6S R 13W SEC 19 SEWARD MERIDIAN HM 0594561 HOMER ENTERPRISES INC SUB LOT 2 BLK 4	193900
17511112	STAR ALEXANDRA		3430 MAIN ST STE A	HOMER	AK	99603	T 6S R 13W SEC 19 SEWARD MERIDIAN HM 0594561 HOMER ENTERPRISES INC SUB LOT 1 BLK 4	196200
17511113	MCNIVEN MICHAEL		PO BOX 27109	SEATTLE	WA	98165	T 6S R 13W SEC 19 SEWARD MERIDIAN HM 0594561 HOMER ENTERPRISES INC SUB LOT 13 BLK 4	118900

PARCEL ID	OWNER	ATTENTION	ADDRESS	CITY	STATE	ZIP CODE	LEGAL DESCRIPTION	ASSESSED VALUE
17511114	BURNETT ELIZABETH M TRUST		10B SUNSET DR	KENSINGTON	CA	94707	T 6S R 13W SEC 19 SEWARD MERIDIAN HM 0594561 HOMER ENTERPRISES INC SUB LOT 14 BLK 4	185700
17511115	TRIPP LARRY R REVOCABLE TRUST		502 RANGEVIEW AVE	HOMER	AK	99603	T 6S R 13W SEC 19 SEWARD MERIDIAN HM 0594561 HOMER ENTERPRISES INC SUB LOT 15 BLK 4	270500
17511116	MOSELEY DEBORAH M		PO BOX 2754	HOMER	AK	99603	T 6S R 13W SEC 19 SEWARD MERIDIAN HM 0594561 HOMER ENTERPRISES INC SUB LOT 16 BLK 4	176700
17511117	LUCE SUSAN K		4781 NEWCASTLE WAY	ANCHORAGE	AK	99503	T 6S R 13W SEC 19 SEWARD MERIDIAN HM 0594561 HOMER ENTERPRISES INC SUB LOT 17 BLK 4	41700
17511118	GORDON VICTORIA P DBA COUNSELING & MOVEMENT THERAPY		4046 MULLIKIN ST	HOMER	AK	99603	T 6S R 13W SEC 19 SEWARD MERIDIAN HM 0594561 HOMER ENTERPRISES INC SUB LOT 18 BLK 4	41700
17511119	GORDON VICTORIA P DBA COUNSELING & MOVEMENT THERAPY		4046 MULLIKIN ST	HOMER	AK	99603	T 6S R 13W SEC 19 SEWARD MERIDIAN HM 0594561 HOMER ENTERPRISES INC SUB LOT 19 BLK 4	48000
17511120	GORDON VICTORIA P		4046 MULLIKIN ST	HOMER	AK	99603	T 6S R 13W SEC 19 SEWARD MERIDIAN HM 0594561 HOMER ENTERPRISES INC SUB LOT 20 BLK 4	145600
17511121	BUZUNIS GARY R & LOUELLA FAMILY 2002 TRUST		PO BOX 39376	NINILCHIK	AK	99639	T 6S R 13W SEC 19 SEWARD MERIDIAN HM 0770025 HOMER ENTERPRISES INC SUB RESUB LOTS 9-12 LOT 12A BLK 4	43800
17511122	BUZUNIS GARY R & LOUELLA FAMILY 2002 TRUST		PO BOX 39376	NINILCHIK	AK	99639	T 6S R 13W SEC 19 SEWARD MERIDIAN HM 0770025 HOMER ENTERPRISES INC SUB RESUB LOTS 9-12 LOT 11A BLK 4	319900
17511123	HARLOW JODY		545 W FAIRVIEW AVE	HOMER	AK	99603	T 6S R 13W SEC 19 SEWARD MERIDIAN HM 0780006 HOMER ENTERPRISES INC SUB RESUB LOTS 7 & 8 LOT 7A BLK 4	78800
17511124	HARRIGAN MICHAEL & MARILYN		515 W FAIRVIEW AVE	HOMER	AK	99603	T 6S R 13W SEC 19 SEWARD MERIDIAN HM 0810077 HOMER ENTERPRISES INC SUB NO 5 LOT 5- A	226900
17511203	AC GENERAL CONTRACTOR INC		PO BOX 2767	HOMER	AK	99603	T 6S R 13W SEC 19 SEWARD MERIDIAN HM 0594561 HOMER ENTERPRISES INC SUB LOT 3 BLK 1	60600
17511204	TURKINGTON SCOTT		PO BOX 1303	HOMER	AK	99603	T 6S R 13W SEC 19 SEWARD MERIDIAN HM 0594561 HOMER ENTERPRISES INC SUB LOT 4 BLK 1	62900
17511205	HEDRICK FEDORA JESSIE LIVING TRUST		417 W FAIRVIEW AVE	HOMER	AK	99603	T 6S R 13W SEC 19 SEWARD MERIDIAN HM 0594561 HOMER ENTERPRISES INC SUB LOT 5 BLK 1	101700
17511208	SELBY SHARON DIANE		PO BOX 78	ANCHOR POINT	AK	99556	T 6S R 13W SEC 19 SEWARD MERIDIAN HM 0594561 HOMER ENTERPRISES INC SUB LOT 8 BLK 1	35100
17511209	SELBY SHARON DIANE		PO BOX 78	ANCHOR POINT	AK	99556	T 6S R 13W SEC 19 SEWARD MERIDIAN HM 0594561 HOMER ENTERPRISES INC SUB LOT 9 BLK 1	35100

PARCEL ID	OWNER	ATTENTION	ADDRESS	CITY	STATE	ZIP CODE	LEGAL DESCRIPTION	ASSESSED VALUE
17511210	SELBY SHARON DIANE		PO BOX 78	ANCHOR POINT	AK	99556	T 6S R 13W SEC 19 SEWARD MERIDIAN HM 0594561 HOMER ENTERPRISES INC SUB LOT 10 BLK 1	3500
17511211	WILLIAMS MARY R TRUST		359 W FAIRVIEW AVE # 5	HOMER	AK	99603	T 6S R 13W SEC 19 SEWARD MERIDIAN HM 0594561 HOMER ENTERPRISES INC SUB LOT 11 BLK 1	0
17511212	WILLIAMS MARY R TRUST		359 W FAIRVIEW AVE # 5	HOMER	AK	99603	T 6S R 13W SEC 19 SEWARD MERIDIAN HM 0594561 HOMER ENTERPRISES INC SUB LOT 12 BLK 1	146400
17511213	MARTIN LARRY J		364 RANGEVIEW AVE	HOMER	AK	99603	T 6S R 13W SEC 19 SEWARD MERIDIAN HM 0594561 HOMER ENTERPRISES INC SUB LOT 20 BLK 1	4800
17511214	MARTIN LARRY J & LINDA H		364 RANGEVIEW AVE	HOMER	AK	99603	T 6S R 13W SEC 19 SEWARD MERIDIAN HM 0594561 HOMER ENTERPRISES INC SUB LOT 19 BLK 1	137200
17511215	MARTIN LARRY J & LINDA H		364 RANGEVIEW AVE	HOMER	AK	99603	T 6S R 13W SEC 19 SEWARD MERIDIAN HM 0594561 HOMER ENTERPRISES INC SUB LOT 18 BLK 1	54300
17511216	MARTIN LARRY J & LINDA H		364 RANGEVIEW AVE	HOMER	AK	99603	T 6S R 13W SEC 19 SEWARD MERIDIAN HM 0594561 HOMER ENTERPRISES INC SUB LOT 17 BLK 1	42000
17511217	SCHAAD KONRAD & HUSMANN GABRIELA		53200 N MCNEIL POINT VIS	HOMER	AK	99603	T 6S R 13W SEC 19 SEWARD MERIDIAN HM 0594561 HOMER ENTERPRISES INC SUB LOT 16 BLK 1	153800
17511218	ROEDL DEBORAH J		422 RANGEVIEW AVE	HOMER	AK	99603	T 6S R 13W SEC 19 SEWARD MERIDIAN HM 0594561 HOMER ENTERPRISES INC SUB LOT 15 BLK 1	177400
17511219	HOUGHTON STANLEY P & SHIRLEY E		11675 TRACY LN	PEYTON	CO	80831	T 6S R 13W SEC 19 SEWARD MERIDIAN HM 0594561 HOMER ENTERPRISES INC SUB LOT 14 BLK 1	149600
17511220	NEW GERALD P II		450 RANGEVIEW AVE	HOMER	AK	99603	T 6S R 13W SEC 19 SEWARD MERIDIAN HM 0594561 HOMER ENTERPRISES INC SUB LOT 13 BLK 1	155900
17511221	JONES GUS W		PO BOX 2898	HOMER	AK	99603	T 6S R 13W SEC 19 SEWARD MERIDIAN HM 7600083 HOMER ENTERPRISES INC SUB 1976 ADDN LOT 6A BLK 1	174300
17511222	VIAL MARK L & CAVASOS CONNIE R		447 W FAIRVIEW AVE	HOMER	AK	99603	T 6S R 13W SEC 19 SEWARD MERIDIAN HM 0880023 HOMER ENTERPRISES SUB NO 6 LOT 2-A	191000
17511301	GIBSON JOHN R & BARBARA R		4006 MULLIKIN ST	HOMER	AK	99603	T 6S R 13W SEC 19 SEWARD MERIDIAN HM 0594561 HOMER ENTERPRISES INC SUB LOT 8 BLK 3	171600
17511302	HART DIXIE L		545 RANGEVIEW AVE	HOMER	AK	99603	T 6S R 13W SEC 19 SEWARD MERIDIAN HM 0594561 HOMER ENTERPRISES INC SUB LOT 7 BLK 3	31300
17511303	HART DIXIE L		545 RANGEVIEW AVE	HOMER	AK	99603	T 6S R 13W SEC 19 SEWARD MERIDIAN HM 0594561 HOMER ENTERPRISES INC SUB LOT 6 BLK 3	110100

PARCEL ID	OWNER	ATTENTION	ADDRESS	CITY	STATE	ZIP CODE	LEGAL DESCRIPTION	ASSESSED VALUE
17511304	HART DIXIE L		545 RANGEVIEW AVE	HOMER	AK	99603	T 6S R 13W SEC 19 SEWARD MERIDIAN HM 0594561 HOMER ENTERPRISES INC SUB LOT 5 BLK 3	42200
17511305	JOHNSON LILA L		515 RANGEVIEW AVE	HOMER	AK	99603	T 6S R 13W SEC 19 SEWARD MERIDIAN HM 0594561 HOMER ENTERPRISES INC SUB LOT 4 BLK 3	199600
17511306	BREYFOGLE EARL		PO BOX 496	ANCHOR POINT	AK	99556	T 6S R 13W SEC 19 SEWARD MERIDIAN HM 0594561 HOMER ENTERPRISES INC SUB LOT 3 BLK 3	261100
17511306	BREYFOGLE MICAELA F		PO BOX 496	ANCHOR POINT	AK	99556	T 6S R 13W SEC 19 SEWARD MERIDIAN HM 0594561 HOMER ENTERPRISES INC SUB LOT 3 BLK 3	261100
17511307	CONROY NAOMI M		PO BOX 436	HOMER	AK	99603	T 6S R 13W SEC 19 SEWARD MERIDIAN HM 0594561 HOMER ENTERPRISES INC SUB LOT 2 BLK 3	133700
17511308	TERHUNE DAVID WILLIAM & JACQUELYN		6569 KIEM RD	EVERGREEN	CO	80439	T 6S R 13W SEC 19 SEWARD MERIDIAN HM 0594561 HOMER ENTERPRISES INC SUB LOT 1 BLK 3	177700
17511309	MOORE LLOYD		3900 STERLING HWY	HOMER	AK	99603	T 6S R 13W SEC 19 SEWARD MERIDIAN HM 0594561 HOMER ENTERPRISES INC SUB LOT 9 BLK 3	59800
17511310	SIMPSON CALEB		488 SOUNDVIEW AVE	HOMER	AK	99603	T 6S R 13W SEC 19 SEWARD MERIDIAN HM 0594561 HOMER ENTERPRISES INC SUB LOT 10 BLK 3	163600
17511310	SIMPSON MICHELLE		488 SOUNDVIEW AVE	HOMER	AK	99603	T 6S R 13W SEC 19 SEWARD MERIDIAN HM 0594561 HOMER ENTERPRISES INC SUB LOT 10 BLK 3	163600
17511311	MARTIN TODD K		502 SOUNDVIEW AVE	HOMER	AK	99603	T 6S R 13W SEC 19 SEWARD MERIDIAN HM 0594561 HOMER ENTERPRISES INC SUB LOT 11 BLK 3	221700
17511312	OWEN CHRISTOPHER C		PO BOX 2264	HOMER	AK	99603	T 6S R 13W SEC 19 SEWARD MERIDIAN HM 0594561 HOMER ENTERPRISES INC SUB LOT 12 BLK 3	169900
17511313	BARRETT MOE		PO BOX 3334	HOMER	AK	99603	T 6S R 13W SEC 19 SEWARD MERIDIAN HM 0594561 HOMER ENTERPRISES INC SUB LOT 13 BLK 3	169300
17511314	ELLING ANGELA RUTH		546 SOUNDVIEW AVE	HOMER	AK	99603	T 6S R 13W SEC 19 SEWARD MERIDIAN HM 0594561 HOMER ENTERPRISES INC SUB LOT 14 BLK 3	160800
17511315	ROTH STEVEN G & JENNY A		PO BOX 3171	HOMER	AK	99603	T 6S R 13W SEC 19 SEWARD MERIDIAN HM 0594561 HOMER ENTERPRISES INC SUB LOT 15 BLK 3	174400
17511316	KARWOWSKI PETER & KRYSHAK CLARE		PO BOX 3075	HOMER	AK	99603	T 6S R 13W SEC 19 SEWARD MERIDIAN HM 0594561 HOMER ENTERPRISES INC SUB LOT 16 BLK 3	157300
17511401	HAYES GLENN H & PATRICIA A		449 RANGEVIEW AVE	HOMER	AK	99603	T 6S R 13W SEC 19 SEWARD MERIDIAN HM 0594561 HOMER ENTERPRISES INC SUB LOT 1 BLK 2	379000

PARCEL ID	OWNER	ATTENTION	ADDRESS	CITY	STATE	ZIP CODE	LEGAL DESCRIPTION	ASSESSED VALUE
17511402	HAYES GLENN H & PATRICIA A		449 RANGEVIEW AVE	HOMER	AK	99603	T 6S R 13W SEC 19 SEWARD MERIDIAN HM 0594561 HOMER ENTERPRISES INC SUB LOT 2 BLK 2	41700
17511403	FAUST NINA		PO BOX 2994	HOMER	AK	99603	T 6S R 13W SEC 19 SEWARD MERIDIAN HM 0594561 HOMER ENTERPRISES INC SUB LOT 3 BLK 2	41700
17511404	WILLIAMS IAN G		407 RANGEVIEW AVE	HOMER	AK	99603	T 6S R 13W SEC 19 SEWARD MERIDIAN HM 0594561 HOMER ENTERPRISES INC SUB LOT 4 BLK 2	129300
17511405	LEWIS M HEATHER		PO BOX 4105	KODIAK	AK	99615	T 6S R 13W SEC 19 SEWARD MERIDIAN HM 0594561 HOMER ENTERPRISES INC SUB LOT 5 BLK 2	135300
17511406	ALLISON GINA M COTRUFO		PO BOX 1387	BANDON	OR	97411	T 6S R 13W SEC 19 SEWARD MERIDIAN HM 0594561 HOMER ENTERPRISES INC SUB LOT 6 BLK 2	41700
17511407	ALLISON GINA		PO BOX 1387	BANDON	OR	97411	T 6S R 13W SEC 19 SEWARD MERIDIAN HM 0594561 HOMER ENTERPRISES INC SUB LOT 7 BLK 2	131300
17511408	ALLISON GINA		PO BOX 1387	BANDON	OR	97411	T 6S R 13W SEC 19 SEWARD MERIDIAN HM 0594561 HOMER ENTERPRISES INC SUB LOT 8 BLK 2	4800
17511409	SHROYER ROBERT A & MARILYN		344 SOUNDVIEW AVE	HOMER	AK	99603	T 6S R 13W SEC 19 SEWARD MERIDIAN HM 0594561 HOMER ENTERPRISES INC SUB LOT 16 BLK 2	212100
17511410	SHROYER ROBERT A & MARILYN		344 SOUNDVIEW AVE	HOMER	AK	99603	T 6S R 13W SEC 19 SEWARD MERIDIAN HM 0594561 HOMER ENTERPRISES INC SUB LOT 15 BLK 2	74700
17511411	HOUGHTON STANLEY P & SHIRLEY E		11675 TRACY LN	PEYTON	CO	80831	T 6S R 13W SEC 19 SEWARD MERIDIAN HM 0594561 HOMER ENTERPRISES INC SUB LOT 14 BLK 2	66500
17511412	MAYER GLENDA		394 SOUNDVIEW AVE	HOMER	AK	99603	T 6S R 13W SEC 19 SEWARD MERIDIAN HM 0594561 HOMER ENTERPRISES INC SUB LOT 13 BLK 2	63900
17511413	MELLEN TIM		PO BOX 2155	HOMER	AK	99603	T 6S R 13W SEC 19 SEWARD MERIDIAN HM 0594561 HOMER ENTERPRISES INC SUB LOT 12 BLK 2	169700
17511414	DAVIS LEE R & JANNA M		422 SOUNDVIEW AVE	HOMER	AK	99603	T 6S R 13W SEC 19 SEWARD MERIDIAN HM 0594561 HOMER ENTERPRISES INC SUB LOT 11 BLK 2	216700
17511415	WISE FRANK & CORA		1930 E END RD # A	HOMER	AK	99603	T 6S R 13W SEC 19 SEWARD MERIDIAN HM 0594561 HOMER ENTERPRISES INC SUB LOT 10 BLK 2	41700
17511416	WISE FRANK & CORA		1930 E END RD # A	HOMER	AK	99603	T 6S R 13W SEC 19 SEWARD MERIDIAN HM 0594561 HOMER ENTERPRISES INC SUB LOT 9 BLK 2	56400
17512101	THAUTE DENNIS		319 E BAYVIEW AVE	HOMER	AK	99603	T 6S R 13W SEC 19 SEWARD MERIDIAN HM 0640626 HARRINGTON HEIGHTS SUB LOT 8 BLK 2	41700
17512101	THAUTE JACQUELINE		319 E BAYVIEW AVE	HOMER	AK	99603	T 6S R 13W SEC 19 SEWARD MERIDIAN HM 0640626 HARRINGTON HEIGHTS SUB LOT 8 BLK 2	41700

PARCEL ID	OWNER	ATTENTION	ADDRESS	CITY	STATE	ZIP CODE	LEGAL DESCRIPTION	ASSESSED VALUE
17512102	NELSON DALE A		409 W 12TH AVE	ANCHORAGE	AK	99501	T 6S R 13W SEC 19 SEWARD MERIDIAN HM 0640626 HARRINGTON HEIGHTS SUB LOT 7 BLK 2	41700
17512102	NELSON ELAINE M		409 W 12TH AVE	ANCHORAGE	AK	99501	T 6S R 13W SEC 19 SEWARD MERIDIAN HM 0640626 HARRINGTON HEIGHTS SUB LOT 7 BLK 2	41700
17512103	NELSON ELAINE M		409 W 12TH AVE	ANCHORAGE	AK	99501	T 6S R 13W SEC 19 SEWARD MERIDIAN HM 0640626 HARRINGTON HEIGHTS SUB LOT 6 BLK 2	41700
17512103	NELSON DALE A		409 W 12TH AVE	ANCHORAGE	AK	99501	T 6S R 13W SEC 19 SEWARD MERIDIAN HM 0640626 HARRINGTON HEIGHTS SUB LOT 6 BLK 2	41700
17512104	NELSON DALE A		409 W 12TH AVE	ANCHORAGE	AK	99501	T 6S R 13W SEC 19 SEWARD MERIDIAN HM 0640626 HARRINGTON HEIGHTS SUB LOT 5 BLK 2	41700
17512104	NELSON ELAINE M		409 W 12TH AVE	ANCHORAGE	AK	99501	T 6S R 13W SEC 19 SEWARD MERIDIAN HM 0640626 HARRINGTON HEIGHTS SUB LOT 5 BLK 2	41700
17512105	TADDA FREDERICK JOHN & TADDA LISA NATALIA PURINTON		1933 REPUBLICAN ST	HONOLULU	HI	96819	T 6S R 13W SEC 19 SEWARD MERIDIAN HM 0640626 HARRINGTON HEIGHTS SUB LOT 4 BLK 2	41700
17512106	NAKADA ROBERT		501 SOUNDVIEW AVE	HOMER	AK	99603	T 6S R 13W SEC 19 SEWARD MERIDIAN HM 0640626 HARRINGTON HEIGHTS SUB LOT 3 BLK 2	53100
17512107	BLAINE EUNICE M		475 SOUNDVIEW AVE	HOMER	AK	99603	T 6S R 13W SEC 19 SEWARD MERIDIAN HM 0640626 HARRINGTON HEIGHTS SUB LOT 2 BLK 2	41700
17512107	BLAINE JAMES F		475 SOUNDVIEW AVE	HOMER	AK	99603	T 6S R 13W SEC 19 SEWARD MERIDIAN HM 0640626 HARRINGTON HEIGHTS SUB LOT 2 BLK 2	41700
17512108	BLAINE EUNICE M		475 SOUNDVIEW AVE	HOMER	AK	99603	T 6S R 13W SEC 19 SEWARD MERIDIAN HM 0640626 HARRINGTON HEIGHTS SUB LOT 1 BLK 2	263000
17512108	BLAINE JAMES F		475 SOUNDVIEW AVE	HOMER	AK	99603	T 6S R 13W SEC 19 SEWARD MERIDIAN HM 0640626 HARRINGTON HEIGHTS SUB LOT 1 BLK 2	263000
17512109	CRAMER-JAEGAR REVOCABLE LIVING TRUST		PO BOX 1643	HOMER	AK	99603	T 6S R 13W SEC 19 SEWARD MERIDIAN HM 0640626 HARRINGTON HEIGHTS SUB LOT 16 BLK 2	41700
17512110	MARQUARDT KURT D		1849 HIGHLAND DR	HOMER	AK	99603	T 6S R 13W SEC 19 SEWARD MERIDIAN HM 0640626 HARRINGTON HEIGHTS SUB LOT 15 BLK 2	41700
17512111	SPRAGUE SCOTT C		11001 HIDEAWAY TRL	ANCHORAGE	AK	99507	T 6S R 13W SEC 19 SEWARD MERIDIAN HM 0640626 HARRINGTON HEIGHTS SUB LOT 14 BLK 2	41700
17512112	BENSON IVAN A & PAULINE E		PO BOX 81	ANCHOR POINT	AK	99556	T 6S R 13W SEC 19 SEWARD MERIDIAN HM 0640626 HARRINGTON HEIGHTS SUB LOT 13 BLK 2	41700
17512113	BENSON IVAN A & PAULINE E		PO BOX 81	ANCHOR POINT	AK	99556	T 6S R 13W SEC 19 SEWARD MERIDIAN HM 0640626 HARRINGTON HEIGHTS SUB LOT 12 BLK 2	41700
17512114	BENSON IVAN A & PAULINE E		PO BOX 81	ANCHOR POINT	AK	99556	T 6S R 13W SEC 19 SEWARD MERIDIAN HM 0640626 HARRINGTON HEIGHTS SUB LOT 11 BLK 2	41700
17512117	DISLER MICHAEL M		PO BOX 2976	HOMER	AK	99603	T 6S R 13W SEC 19 SEWARD MERIDIAN HM 2002065 HARRINGTON HEIGHTS DISLER ADDN LOT 9-A BLK 2	73100
17512201	DISLER MICHAEL & LEDA		PO BOX 2976	HOMER	AK	99603	T 6S R 13W SEC 19 SEWARD MERIDIAN HM 0640626 HARRINGTON HEIGHTS SUB LOT 1 BLK 1	170500
17512202	NELSON DALE A		409 W 12TH AVE	ANCHORAGE	AK	99501	T 6S R 13W SEC 19 SEWARD MERIDIAN HM 0640626 HARRINGTON HEIGHTS SUB LOT 2 BLK 1	41700

PARCEL ID	OWNER	ATTENTION	ADDRESS	CITY	STATE	ZIP CODE	LEGAL DESCRIPTION	ASSESSED VALUE
17512202	NELSON ELAINE M		409 W 12TH AVE	ANCHORAGE	AK	99501	T 6S R 13W SEC 19 SEWARD MERIDIAN HM 0640626 HARRINGTON HEIGHTS SUB LOT 2 BLK 1	41700
17512203	NELSON ELAINE M		409 W 12TH AVE	ANCHORAGE	AK	99501	T 6S R 13W SEC 19 SEWARD MERIDIAN HM 0640626 HARRINGTON HEIGHTS SUB LOT 3 BLK 1	41700
17512203	NELSON DALE A		409 W 12TH AVE	ANCHORAGE	AK	99501	T 6S R 13W SEC 19 SEWARD MERIDIAN HM 0640626 HARRINGTON HEIGHTS SUB LOT 3 BLK 1	41700
17512204	INGLIS WILLIAM I & PEGGIE A		407 SOUNDVIEW AVE	HOMER	AK	99603	T 6S R 13W SEC 19 SEWARD MERIDIAN HM 0640626 HARRINGTON HEIGHTS SUB LOT 4 BLK 1	156200
17512205	HANSEN RUSS L & LISA S		2063 SHELLEY DR	PAYETTE	ID	83661	T 6S R 13W SEC 19 SEWARD MERIDIAN HM 0640626 HARRINGTON HEIGHTS SUB LOT 5 BLK 1	69200
17512206	BOLT DAVID & KELLY		PO BOX 1314	HOMER	AK	99603	T 6S R 13W SEC 19 SEWARD MERIDIAN HM 0640626 HARRINGTON HEIGHTS SUB LOT 6 BLK 1	148700
17512207	DALKE CHAD M		363 SOUNDVIEW AVE	HOMER	AK	99603	T 6S R 13W SEC 19 SEWARD MERIDIAN HM 0640626 HARRINGTON HEIGHTS SUB LOT 7 BLK 1	133200
17512208	TRAUGOTT RITA L		343 SOUNDVIEW AVE	HOMER	AK	99603	T 6S R 13W SEC 19 SEWARD MERIDIAN HM 0640626 HARRINGTON HEIGHTS SUB LOT 8 BLK 1	167800
17512209	LEWIS MICHAEL S		PO BOX 202795	ANCHORAGE	AK	99520	T 6S R 13W SEC 19 SEWARD MERIDIAN HM 0640626 HARRINGTON HEIGHTS SUB LOT 9 BLK 1	85400
17512214	ADAMSON CHARLOTTE I		394 NOVIEW AVE	HOMER	AK	99603	T 6S R 13W SEC 19 SEWARD MERIDIAN HM 0640626 HARRINGTON HEIGHTS SUB LOT 14 BLK 1	125700
17512215	LAMB JENNIFER MOORE		1120 HUFFMAN RD STE 24	ANCHORAGE	AK	99515	T 6S R 13W SEC 19 SEWARD MERIDIAN HM 0640626 HARRINGTON HEIGHTS SUB LOT 15 BLK 1	41700
17512215	LAMB JOHN CHARLES II	C/O REGAL AIR	4506 LAKESHORE DR	ANCHORAGE	AK	99502	T 6S R 13W SEC 19 SEWARD MERIDIAN HM 0640626 HARRINGTON HEIGHTS SUB LOT 15 BLK 1	41700
17512216	STEWART LOU G		344 NOVIEW AVE	HOMER	AK	99603	T 6S R 13W SEC 19 SEWARD MERIDIAN HM 0640626 HARRINGTON HEIGHTS SUB LOT 16 BLK 1	135300
17512217	BRISCOE ERIN M		436 NOVIEW AVE	HOMER	AK	99603	T 6S R 13W SEC 19 SEWARD MERIDIAN HM 2002033 HARRINGTON HEIGHTS SUB PFEIL ADDN LOT 10-A	225000
17512217	BRISCOE RYAN J		436 NOVIEW AVE	HOMER	AK	99603	T 6S R 13W SEC 19 SEWARD MERIDIAN HM 2002033 HARRINGTON HEIGHTS SUB PFEIL ADDN LOT 10-A	225000
17512218	KLINKER COMMUNITY PROPERTY TRUST		408 NOVIEW AVE	HOMER	AK	99603	T 6S R 13W SEC 19 SEWARD MERIDIAN HM 2002046 HARRINGTON HEIGHTS SUB KLINKER ADDN LOT 12-A BLK 1	155100
17512301	MORTON D PAUL & JEANNETTE P		PO BOX 2963	HOMER	AK	99603	T 6S R 13W SEC 19 SEWARD MERIDIAN HM 0640626 HARRINGTON HEIGHTS SUB LOT 8 BLK 3	35400
17512302	MORTON D PAUL & JEANNETTE P		PO BOX 2963	HOMER	AK	99603	T 6S R 13W SEC 19 SEWARD MERIDIAN HM 0640626 HARRINGTON HEIGHTS SUB LOT 7 BLK 3	35400
17512303	SMALL THOMAS S & MARIA DALE		PO BOX 2083	FRIDAY HARBOR	WA	98250	T 6S R 13W SEC 19 SEWARD MERIDIAN HM 0640626 HARRINGTON HEIGHTS SUB LOT 6 BLK 3	35400
17512306	KORPI MARSHA		PO BOX 1033	HOMER	AK	99603	T 6S R 13W SEC 19 SEWARD MERIDIAN HM 0640626 HARRINGTON HEIGHTS SUB LOT 3 BLK 3	196400

PARCEL ID	OWNER	ATTENTION	ADDRESS	CITY	STATE	ZIP CODE	LEGAL DESCRIPTION	ASSESSED VALUE
17512311	WEATHERLY DANIEL B & CINDY S		PO BOX 1018	HOMER	AK	99603	T 6S R 13W SEC 19 SEWARD MERIDIAN HM 0640626 HARRINGTON HEIGHTS SUB LOT 11 BLK 3	35400
17512312	COLEMAN ALLAN & MARYANN		PO BOX 101160	ANCHORAGE	AK	99510	T 6S R 13W SEC 19 SEWARD MERIDIAN HM 0640626 HARRINGTON HEIGHTS SUB LOT 12 BLK 3	35400
17512313	COLEMAN ALLAN & MARYANN		PO BOX 101160	ANCHORAGE	AK	99510	T 6S R 13W SEC 19 SEWARD MERIDIAN HM 0640626 HARRINGTON HEIGHTS SUB LOT 13 BLK 3	35400
17512316	CORNELIUS DANIEL T		3855 WRIGHT ST	HOMER	AK	99603	T 6S R 13W SEC 19 SEWARD MERIDIAN HM 0640626 HARRINGTON HEIGHTS SUB LOT 16 BLK 3	154900
17512317	BERGMAN KENNETH A		PO BOX 726	ANCHOR POINT	AK	99556	T 6S R 13W SEC 19 SEWARD MERIDIAN HM 2002066 HARRINGTON HEIGHTS BERGMAN ADDN LOT 1-A BLK 3	132700
17512318	COLEMAN ALLAN & MARY ANN		PO BOX 101160	ANCHORAGE	AK	99510	T 6S R 13W SEC 19 SEWARD MERIDIAN HM 2005023 HARRINGTON HEIGHTS 2004 ADDN LOT 14-A BLK 3	34200
17512319	SWANSON SHASTA A		488 SPRUCEVIEW AVE	HOMER	AK	99603	T 6S R 13W SEC 19 SEWARD MERIDIAN HM 2005023 HARRINGTON HEIGHTS 2004 ADDN LOT 15-A BLK 3	142400
17512319	KOENINGER WILLIAM ARTHUR		488 SPRUCEVIEW AVE	HOMER	AK	99603	T 6S R 13W SEC 19 SEWARD MERIDIAN HM 2005023 HARRINGTON HEIGHTS 2004 ADDN LOT 15-A BLK 3	142400
17512320	LEGO LYNDA HONOR		PO BOX 2753	HOMER	AK	99603	T 6S R 13W SEC 19 SEWARD MERIDIAN HM 2009022 HARRINGTON HEIGHTS 2009 LOT 9-A BLOCK 3	47900
17512321	KNIGHT AULIKKI		PO BOX 507	HOMER	AK	99603	T 6S R 13W SEC 19 SEWARD MERIDIAN HM 2009052 HARRINGTON HEIGHTS AULIKKI'S ADDN LOT 4A BLOCK 3	128400
17512401	STEWART LOU G		344 NOVIEW AVE	HOMER	AK	99603	T 6S R 13W SEC 19 SEWARD MERIDIAN HM 0640626 HARRINGTON HEIGHTS SUB LOT 1 BLK 4	41700
17512402	CORMIER LISE		PO BOX 3711	HOMER	AK	99603	T 6S R 13W SEC 19 SEWARD MERIDIAN HM 0640626 HARRINGTON HEIGHTS SUB LOT 2 BLK 4	41700
17512403	KLINKER COMMUNITY PROPERTY TRUST		408 NOVIEW AVE	HOMER	AK	99603	T 6S R 13W SEC 19 SEWARD MERIDIAN HM 0640626 HARRINGTON HEIGHTS SUB LOT 3 BLK 4	41700
17512404	KLINKER COMMUNITY PROPERTY TRUST		408 NOVIEW AVE	HOMER	AK	99603	T 6S R 13W SEC 19 SEWARD MERIDIAN HM 0640626 HARRINGTON HEIGHTS SUB LOT 4 BLK 4	41700
17512407	CHEVERTON JULIE D		8801 SOLAR DR	ANCHORAGE	AK	99507	T 6S R 13W SEC 19 SEWARD MERIDIAN HM 0640626 HARRINGTON HEIGHTS SUB LOT 7 BLK 4	35400
17512408	STEWART LOU G		344 NOVIEW AVE	HOMER	AK	99603	T 6S R 13W SEC 19 SEWARD MERIDIAN HM 0640626 HARRINGTON HEIGHTS SUB LOT 8 BLK 4	40900
17512409	CORNELIUS DANIEL THOMAS		3855 WRIGHT ST	HOMER	AK	99603	T 6S R 13W SEC 19 SEWARD MERIDIAN HM 0640626 HARRINGTON HEIGHTS SUB LOT 9 BLK 4	65500
17512410	BAUGHER TINA M		209 W DIMOND BLVD STE 4	ANCHORAGE	AK	99515	T 6S R 13W SEC 19 SEWARD MERIDIAN HM 0640626 HARRINGTON HEIGHTS SUB LOT 10 BLK 4	114200

PARCEL ID	OWNER	ATTENTION	ADDRESS	CITY	STATE	ZIP CODE	LEGAL DESCRIPTION	ASSESSED VALUE
17512411	STEWART LOU G		344 NOVIEW AVE	HOMER	AK	99603	T 6S R 13W SEC 19 SEWARD MERIDIAN HM 0640626 HARRINGTON HEIGHTS SUB LOT 11 BLK 4	205300
17512412	STEWART LOU G		344 NOVIEW AVE	HOMER	AK	99603	T 6S R 13W SEC 19 SEWARD MERIDIAN HM 0640626 HARRINGTON HEIGHTS SUB LOT 12 BLK 4	41700
17512413	STEWART LOU G		344 NOVIEW AVE	HOMER	AK	99603	T 6S R 13W SEC 19 SEWARD MERIDIAN HM 0640626 HARRINGTON HEIGHTS SUB LOT 13 BLK 4	41700
17512414	STEWART LOU G		344 NOVIEW AVE	HOMER	AK	99603	T 6S R 13W SEC 19 SEWARD MERIDIAN HM 0640626 HARRINGTON HEIGHTS SUB LOT 14 BLK 4	41700
17512415	STEWART LOU G		344 NOVIEW AVE	HOMER	AK	99603	T 6S R 13W SEC 19 SEWARD MERIDIAN HM 0640626 HARRINGTON HEIGHTS SUB LOT 15 BLK 4	35400
17512416	STEWART LOU G		344 NOVIEW AVE	HOMER	AK	99603	T 6S R 13W SEC 19 SEWARD MERIDIAN HM 0640626 HARRINGTON HEIGHTS SUB LOT 16 BLK 4	40900
17512417	HOLEN ANNE MARIE		393 NOVIEW AVE	HOMER	AK	99603	T 6S R 13W SEC 19 SEWARD MERIDIAN HM 2004028 HARRINGTON HEIGHTS SUB HOLEN ADDN LOT 5A BLK 4	226400
17513114	BAUER FRANK		4009 BARTLETT ST	HOMER	AK	99603	T 6S R 13W SEC 19 SEWARD MERIDIAN HM 0780121 BUNNELLS REPLAT LOT 4 & N1/2 LOT 5 LOT 4-A	63300
17513217	UMINSKI PROPERTIES LLC		PO BOX 46	SELDOVIA	AK	99663	T 6S R 13W SEC 19 SEWARD MERIDIAN HM 0000049 BUNNELLS SUB LOT 44	453900
17513219	KRANICH ROBERT W FAMILY LIMITED PARTNERSHIP		9780 CARLSON RD	ANCHORAGE	AK	99507	T 6S R 13W SEC 19 SEWARD MERIDIAN HM 0000049 BUNNELLS SUB LOT 46	84300
17513220	UMINSKI PROPERTIES LLC		PO BOX 46	SELDOVIA	AK	99663	T 6S R 13W SEC 19 SEWARD MERIDIAN HM 0000049 BUNNELLS SUB LOT 47	83800
17513221	UMINSKI PROPERTIES LLC		PO BOX 46	SELDOVIA	AK	99663	T 6S R 13W SEC 19 SEWARD MERIDIAN HM 0000049 BUNNELLS SUB LOT 48 EXCLUDING SLOPE ESMT	83800
17513222	MATHES GLENN E & MARY E		PO BOX 2015	KODIAK	AK	99615	T 6S R 13W SEC 19 SEWARD MERIDIAN HM 0000049 BUNNELLS SUB LOT 45 THE WEST PORTION THEREOF	22700
17513223	KRAMER EARL J		PO BOX 1106	HOMER	AK	99603	T 6S R 13W SEC 19 SEWARD MERIDIAN HM 0000049 BUNNELLS SUB LOT 45 THE EAST PORTION THEREOF	72000
17513302	BERSCH GRETCHEN TOWNE A		1201 DENALI ST APT 112	ANCHORAGE	AK	99501	T 6S R 13W SEC 19 SEWARD MERIDIAN HM 0860044 BUNNELL'S SUB NO 17 LOT 36-A	101900
17513306	HOMER CRISIS PREGNANCY CNTR		PO BOX 2	HOMER	AK	99603	T 6S R 13W SEC 19 SEWARD MERIDIAN HM 0860044 BUNNELL'S SUB NO 17 LOT 30-A	138500
17513307	UMINSKI PROPERTIES LLC		PO BOX 46	SELDOVIA	AK	99663	T 6S R 13W SEC 19 SEWARD MERIDIAN HM 0860044 BUNNELL'S SUB NO 17 LOT 29-A	87100
17513311	HARRISON DONOVAN EDWARD & MILDRED FAYE		PO BOX 247	ATTICA	KS	67009	T 6S R 13W SEC 19 SEWARD MERIDIAN HM 0860044 BUNNELL'S SUB NO 17 LOT 26-A1	88100
17513312	VAN OSS JAMES R & ROHRER CAMILLE L		48750 E END RD	HOMER	AK	99603	T 6S R 13W SEC 19 SEWARD MERIDIAN HM 0860044 BUNNELL'S SUB NO 17 LOT 25-A1	109400

PARCEL ID	OWNER	ATTENTION	ADDRESS	CITY	STATE	ZIP CODE	LEGAL DESCRIPTION	ASSESSED VALUE
17513313	STEINER TODD		4010 BARTLETT ST	HOMER	AK	99603	T 6S R 13W SEC 19 SEWARD MERIDIAN HM 0860044 BUNNELL'S SUB NO 17 LOT 24-A1	245300
17513314	DIXON GAIL B		4030 BARTLETT ST APT 1	HOMER	AK	99603	T 6S R 13W SEC 19 SEWARD MERIDIAN HM 0860044 BUNNELL'S SUB NO 17 LOT 23-A1	275500
17513316	PARADOX MANAGEMENT LLC		4136 BARTLETT ST	HOMER	AK	99603	T 6S R 13W SEC 19 SEWARD MERIDIAN HM 0860044 BUNNELL'S SUB NO 17 LOT 13-C	52600
17513317	MARTIN NANCY K		4047 BARTLETT ST	HOMER	AK	99603	T 6S R 13W SEC 19 SEWARD MERIDIAN HM 0860044 BUNNELL'S SUB NO 17 LOT 1-A	146700
17513318	BAXTER JOHN E & WANDA L		PO BOX 503	HOMER	AK	99603	T 6S R 13W SEC 19 SEWARD MERIDIAN HM 0860044 BUNNELL'S SUB NO 17 LOT 2-A	277800
17513319	BAUER FRANK		4009 BARTLETT ST	HOMER	AK	99603	T 6S R 13W SEC 19 SEWARD MERIDIAN HM 0860044 BUNNELL'S SUB NO 17 LOT 3-A-1	49700
17513320	BAUER FRANK		4009 BARTLETT ST	HOMER	AK	99603	T 6S R 13W SEC 19 SEWARD MERIDIAN HM 0860044 BUNNELL'S SUB NO 17 LOT 3-B-1	198400
17513321	BAUER FRANK H		4009 BARTLETT ST	HOMER	AK	99603	T 6S R 13W SEC 19 SEWARD MERIDIAN HM 0860044 BUNNELL'S SUB NO 17 LOT 5-A-1	54800
17513323	TARWID TODD		3933 BARTLETT ST # B	HOMER	AK	99603	T 6S R 13W SEC 19 SEWARD MERIDIAN HM 0860044 BUNNELL'S SUB NO 17 LOT 7-A	144800
17513324	PRESTON JAMES E & JANICE E JOINT SELF-DECLARATION OF TRUST		3895 BARTLETT ST	HOMER	AK	99603	T 6S R 13W SEC 19 SEWARD MERIDIAN HM 0860044 BUNNELL'S SUB NO 17 LOT 8-A	74800
17513325	PRESTON JAMES EVERETT & JANICE ELLEN		PO BOX 394	HOMER	AK	99603	T 6S R 13W SEC 19 SEWARD MERIDIAN HM 0860044 BUNNELL'S SUB NO 17 LOT 9-A	234300
17513326	HANSON MARVIN L & JUDITH K		PO BOX 490	HOMER	AK	99603	T 6S R 13W SEC 19 SEWARD MERIDIAN HM 0860044 BUNNELL'S SUB NO 17 LOT 10-A	185900
17513327	HANSON MARVIN L & JUDITH K		PO BOX 490	HOMER	AK	99603	T 6S R 13W SEC 19 SEWARD MERIDIAN HM 0860044 BUNNELL'S SUB NO 17 LOT 11-A	73100
17513330	DAVIS EDITH J		3817 BARTLETT ST	HOMER	AK	99603	T 6S R 13W SEC 19 SEWARD MERIDIAN HM 0860044 BUNNELL'S SUB NO 17 LOT 13-B	162600
17513331	HOMER SOCIETY OF NATURAL HISTORY INC		3779 BARTLETT ST	HOMER	AK	99603	T 6S R 13W SEC 19 SEWARD MERIDIAN HM 0860044 BUNNELL'S SUB NO 17 LOT 14-A	148800
17513336	FELL DONALD & MARY ANN JOINT REVOCABLE TRUST		PO BOX 615	HOMER	AK	99603	T 6S R 13W SEC 19 SEWARD MERIDIAN HM 0900041 BUNNELL'S SUB ADDN NO 18 LOT 36B1	75000
17513337	CAVASOS CONNIE R		248 W PIONEER AVE	HOMER	AK	99603	T 6S R 13W SEC 19 SEWARD MERIDIAN HM 0900041 BUNNELL'S SUB ADDN NO 18 LOT 36B2	282200
17513337	VIAL MARK L		248 W PIONEER AVE	HOMER	AK	99603	T 6S R 13W SEC 19 SEWARD MERIDIAN HM 0900041 BUNNELL'S SUB ADDN NO 18 LOT 36B2	282200
17513338	HARMER GWENDOLYN ANN		3522 MAIN ST	HOMER	AK	99603	T 6S R 13W SEC 19 SEWARD MERIDIAN HM 0970075 BUNNELLS SUB MASTOLIER ADDN LOT 6-A-1	202200
17513339	HUZIEFF DIANA BURKE		770 MICHELE CT	DIXON	CA	95620	T 6S R 13W SEC 19 SEWARD MERIDIAN HM 0970075 BUNNELLS SUB MASTOLIER ADDN LOT 6-A-2	97100
17513340	CHRISTIAN COMMUNITY CHURCH		3838 BARTLETT ST	HOMER	AK	99603	T 6S R 13W SEC 19 SEWARD MERIDIAN HM 2001005 BUNNELL'S SUB NO 19 TRACT A	2729600
17513342	HUEPER MARILYN		PO BOX 301	HOMER	AK	99603	T 6S R 13W SEC 19 SEWARD SW HM 2006065 BUNNELL'S SUB FORTIN REPLAT LOT 27-C1	86100
17513342	HUEPER PAUL		PO BOX 301	HOMER	AK	99603	T 6S R 13W SEC 19 SEWARD SW HM 2006065 BUNNELL'S SUB FORTIN REPLAT LOT 27-C1	86100

PARCEL ID	OWNER	ATTENTION	ADDRESS	CITY	STATE	ZIP CODE	LEGAL DESCRIPTION	ASSESSED VALUE
17513343	FORTIN LANA ARLENE		3954 BARTLETT ST APT A	HOMER	AK	99603	T 6S R 13W SEC 19 SEWARD SW HM 2006065 BUNNELL'S SUB FORTIN REPLAT LOT 27-C2	236000
17513344	FORTIN LANA ARLENE		3954 BARTLETT ST APT A	HOMER	AK	99603	T 6S R 13W SEC 19 SEWARD SW HM 2006065 BUNNELL'S SUB FORTIN REPLAT LOT 27-C3	54800
17513345	HOMER SOCIETY OF NATURAL HISTORY INC		3779 BARTLETT ST	HOMER	AK	99603	T 6S R 13W SEC 19 SEWARD MERIDIAN HM 2007074 BUNNELL'S SUB 2007 ADDN LOT 20-A-1	145500
17513346	ELLINGTON JOAN E		PO BOX 833	HOMER	AK	99603	T 6S R 13W SEC 19 SEWARD MERIDIAN HM 2007074 BUNNELL'S SUB 2007 ADDN LOT 74-C1	397600
17513346	ELLINGTON CLAYTON L		PO BOX 833	HOMER	AK	99603	T 6S R 13W SEC 19 SEWARD MERIDIAN HM 2007074 BUNNELL'S SUB 2007 ADDN LOT 74-C1	397600
17513347	HOMER SENIOR CITIZENS INC		3935 SVEDLUND ST	HOMER	AK	99603	T 6S R 13W SEC 19 SEWARD MERIDIAN HM 2009018 BUNNELL'S SUB NO 22 LOT 22-A2	2253700
17514118	JANTZ DENISE D		PO BOX MXV	GLENNALLEN	AK	99588	T 6S R 13W SEC 19 SEWARD MERIDIAN HM BUNNELL SUB W 60.6 FT ALONG STERLING HIWAY OF LOT 74 & NE 99 FT ADJACENT TO LOT 74	49400
17514122	GINGERICH DAN		8750 LAFAYETTE PLAIN CITY RD	PLAIN CITY	OH	43064	T 6S R 13W SEC 19 SEWARD MERIDIAN HM 0000049 BUNNELLS SUB PTN OF LT 13 BEGINNING @SW CORNER OF LOT; TH N100 FT; TH E230 FT TO CTR OF STREAM BED BISECTING LOT; TH SE TO POINT WHERE STREAM CTR INTERSECTS SOUTH LINE OF LOT; TH W 283 FT TO POB	124300
17514217	CARDON MARJOLEIN A C		2770 BAY VISTA CT	HOMER	AK	99603	T 6S R 13W SEC 19 SEWARD MERIDIAN HM 0000049 BUNNELLS SUB THAT PTN OF LT 53 DESCRIBED AS: BEGIN @ SE CORNER OF LT 52 ON STERL HWY TH N 226 FT; TH E 100 FT; TH SOUTHERLY ALONG E BOUNDARY LINE OF STERL HWY; TH S 57DEG 40'W 1430 FT TO POB	304300
17514218	HENDRIX JOHN L & CANDACE L		PO BOX 27582	HOUSTON	TX	77227	T 6S R 13W SEC 19 SEWARD MERIDIAN HM 0000049 BUNNELLS SUB LOT 54	342500
17514220	HAIGH TIMOTHY A & RUBY		PO BOX 683	HOMER	AK	99603	T 6S R 13W SEC 19 SEWARD MERIDIAN HM 0000049 BUNNELLS SUB LOT 49 THE EAST PTN THEREOF EXCL SLOPE EASEMENT	488500
17514222	HAIGH TIMOTHY A & KRISTIE DIANE		PO BOX 683	HOMER	AK	99603	T 6S R 13W SEC 19 SEWARD MERIDIAN HM 0000049 BUNNELLS SUB LOT 50	65400
17514223	SUTTON CHILDREN TRUST	JAMES HEPBURN SUTTON & LYNETTE STOCKFLETH TTEES	PO BOX 146	STINSON BEACH	CA	94970	T 6S R 13W SEC 19 SEWARD MERIDIAN HM 0000049 BUNNELLS SUB LOT 51	65400
17514227	SUTTON JAMES HEPBURN & LYNETTE STOCKFLETH		PO BOX 146	STINSON BEACH	CA	94970	T 6S R 13W SEC 19 SEWARD MERIDIAN HM 0790026 BUNNELL'S RESUB LOT 55 LOT 55A	257800
17514231	MARKS KARIN J		202 W PIONEER AVE # A	HOMER	AK	99603	T 6S R 13W SEC 19 SEWARD MERIDIAN HM 0000049 BUNNELLS SUB LOT 38	430600
17514232	SUTTON JAMES HEPBURN		PO BOX 146	STINSON BEACH	CA	94970	T 6S R 13W SEC 19 SEWARD SW HM 2006057 BUNNELL'S SUB SUTTON/CUPS ADDN LOT 53A1	87100
17514232	SUTTON LYNETTE S		PO BOX 146	STINSON BEACH	CA	94970	T 6S R 13W SEC 19 SEWARD SW HM 2006057 BUNNELL'S SUB SUTTON/CUPS ADDN LOT 53A1	87100

PARCEL ID	OWNER	ATTENTION	ADDRESS	CITY	STATE	ZIP CODE	LEGAL DESCRIPTION	ASSESSED VALUE
17514233	OLSEN DAVID K & JENNIFER A		PO BOX 3944	HOMER	AK	99603	T 6S R 13W SEC 19 SEWARD SW HM 2006057 BUNNELL'S SUB SUTTON/CUPS ADDN LOT 52A1	315600
17514234	FETTERHOFF AMY		PO BOX 1430	HOMER	AK	99603	T 6S R 13W SEC 19 SEWARD MERIDIAN HM 2007124 BUNNELL'S SUB NO 21 LOT 37A-1	358600
17514234	FETTERHOFF RICHARD		PO BOX 1430	HOMER	AK	99603	T 6S R 13W SEC 19 SEWARD MERIDIAN HM 2007124 BUNNELL'S SUB NO 21 LOT 37A-1	358600
17514301	TRIMBLE EMMITT & MARY JOINT REVOCABLE TRUST		PO BOX 193	ANCHOR POINT	AK	99556	T 6S R 13W SEC 19 SEWARD MERIDIAN HM 0000049 BUNNELLS SUB LOT 75	58800
17514304	JONAS RIDGE LLC		203 W PIONEER AVE STE 2	HOMER	AK	99603	T 6S R 13W SEC 19 SEWARD MERIDIAN HM 0750063 CHAMBERLAIN & WATSON SUB PLAT OF TR A TRACT A	483600
17514407	HIGLEY CHARLES T		PO BOX 3065	HOMER	AK	99603	T 6S R 13W SEC 19 SEWARD MERIDIAN HM 0000049 BUNNELLS SUB LOT 57	147100
17514407	HIGLEY JANET M		PO BOX 3065	HOMER	AK	99603	T 6S R 13W SEC 19 SEWARD MERIDIAN HM 0000049 BUNNELLS SUB LOT 57	147100
17514408	VALENTIN CASPAAR LLC		PO BOX 58547	SEATTLE	WA	98138	T 6S R 13W SEC 19 SEWARD MERIDIAN HM 0000024 CHAMBERLAIN & WATSON SUB LOT 5A	94100
17514409	NELSON DAVID E		3714 GREATLAND ST	HOMER	AK	99603	T 6S R 13W SEC 19 SEWARD MERIDIAN HM 0000024 CHAMBERLAIN & WATSON SUB LOT 4A	302800
17514411	HEATH STREET INVESTMENTS LLC		127 W PIONEER AVE	HOMER	AK	99603	T 6S R 13W SEC 19 SEWARD MERIDIAN HM 0790002 KRANICH SUB LOT 72-A	321500
17514412	HEATH STREET INVESTMENTS LLC		127 W PIONEER AVE	HOMER	AK	99603	T 6S R 13W SEC 19 SEWARD MERIDIAN HM 0790002 KRANICH SUB LOT 73-A	222200
17514414	BABA LU INC		173 W PIONEER AVE	HOMER	AK	99603	T 6S R 13W SEC 19 SEWARD MERIDIAN HM 0950046 CHAMBERLAIN & WATSON SUBD UMINSKI REPLAT LOT 2A-1	362700
17514415	HESTON LAURIE LOUISE		141 W PIONEER AVE	HOMER	AK	99603	T 6S R 13W SEC 19 SEWARD MERIDIAN HM 2008016 HOMER PUBLIC LIBRARY NO 2 LOT 1	493000
17514415	HESTON JAMES FREDERICK		141 W PIONEER AVE	HOMER	AK	99603	T 6S R 13W SEC 19 SEWARD MERIDIAN HM 2008016 HOMER PUBLIC LIBRARY NO 2 LOT 1	493000
17514416	HOMER CITY OF		491 E PIONEER AVE	HOMER	AK	99603	T 6S R 13W SEC 19 SEWARD MERIDIAN HM 2008016 HOMER PUBLIC LIBRARY NO 2 LOT 2	277700
17515102	SMITH JOHN & NORMA J		320 W PIONEER AVE	HOMER	AK	99603	T 6S R 13W SEC 19 SEWARD MERIDIAN HM THAT PORTION OF THE SE1/4 NE1/4 BEGINNING 328 FT NORTH OF THE SOUTHWEST CORNER OF SAID QUARTER OF QUARTER SECTION TH SOUTH 180 FT TH EAST 123 FT TO THE WEST BOUNDARY OF THE HWY TH NORTHERLY ALONG THE BOUNDARY OF SAID	539000
17515201	VALENTIN CASPAAR LLC		PO BOX 58547	SEATTLE	WA	98138	T 6S R 13W SEC 19 SEWARD MERIDIAN HM 0000024 CHAMBERLAIN & WATSON SUB LOT 23A	137200
17515202	VALENTIN CASPAAR LLC		PO BOX 58547	SEATTLE	WA	98138	T 6S R 13W SEC 19 SEWARD MERIDIAN HM 0000024 CHAMBERLAIN & WATSON SUB LOT 24A	141600
17515203	VALENTIN CASPAAR LLC		PO BOX 58547	SEATTLE	WA	98138	T 6S R 13W SEC 19 SEWARD MERIDIAN HM 0000024 CHAMBERLAIN & WATSON SUB LOT 25A	148100
17515206	VALENTIN CASPAAR LLC		PO BOX 58547	SEATTLE	WA	98138	T 6S R 13W SEC 19 SEWARD MERIDIAN HM 0000024 CHAMBERLAIN & WATSON SUB LOT 28A	130300
17515207	VALENTIN CASPAAR LLC		PO BOX 58547	SEATTLE	WA	98138	T 6S R 13W SEC 19 SEWARD MERIDIAN HM 0000024 CHAMBERLAIN & WATSON SUB LOT 29A	111100

PARCEL ID	OWNER	ATTENTION	ADDRESS	CITY	STATE	ZIP CODE	LEGAL DESCRIPTION	ASSESSED VALUE
17515208	MARINERS TRIPLE NET LLC	PMB 598 C/O ZEHRUNG	645 G ST STE 100-598	ANCHORAGE	AK	99501	T 6S R 13W SEC 19 SEWARD MERIDIAN HM 0000024 CHAMBERLAIN & WATSON SUB LOT 30-A EXCEPT THAT PORTION TAKEN BY THE STATE OF ALASKA FOR HWY PURPOSES*	582800
17515215	EPPERSON JACK W & MARY		PO BOX 221	HOMER	AK	99603	T 6S R 13W SEC 19 SEWARD MERIDIAN HM 0440049 BUNNELLS SUB LOT 67	44600
17515216	UMINSKI PROPERTIES LLC		PO BOX 46	SELDOVIA	AK	99663	T 6S R 13W SEC 19 SEWARD MERIDIAN HM 0440049 BUNNELLS SUB LOT 67 THE NLY 160 FT OF THE SLY 235 FT THEREOF	82800
17515217	UMINSKI PROPERTIES LLC		PO BOX 46	SELDOVIA	AK	99663	T 6S R 13W SEC 19 SEWARD MERIDIAN HM 0440049 BUNNELLS SUB LOT 68 THE NORTH PORTION THEREOF	28300
17515218	UMINSKI PROPERTIES LLC		PO BOX 46	SELDOVIA	AK	99663	T 6S R 13W SEC 19 SEWARD MERIDIAN HM 0440049 BUNNELLS SUB LOT 68 S PORTION THEREOF	235700
17515220	SWISHER ARTHUR D		PO BOX 741	ANCHOR POINT	AK	99556	T 6S R 13W SEC 19 SEWARD MERIDIAN HM 0440049 BUNNELLS SUB LOT 69 WLY POR THEREOF EXCEPT HOMER BY-PASS ROAD.	218800
17515221	DESYLVA EDWARD		PO BOX 584	HOMER	AK	99603	T 6S R 13W SEC 19 SEWARD MERIDIAN HM 0440049 BUNNELLS SUB LOT 69 THAT PORTION THEREOF AS PER INST 1 @ 158 LYING N OF THE STERLING HWY ROW	145500
17515221	JOHNSON BRUCE		3601 PETERKIN AVE	ANCHORAGE	AK	99508	T 6S R 13W SEC 19 SEWARD MERIDIAN HM 0440049 BUNNELLS SUB LOT 69 THAT PORTION THEREOF AS PER INST 1 @ 158 LYING N OF THE STERLING HWY ROW	145500
17515221	JOHNSON FRANK Jr		2165 COURTLEIGH LN	CHESTERFIELD	MO	63017	T 6S R 13W SEC 19 SEWARD MERIDIAN HM 0440049 BUNNELLS SUB LOT 69 THAT PORTION THEREOF AS PER INST 1 @ 158 LYING N OF THE STERLING HWY ROW	145500
17515224	HOMER COUNCIL ON THE ARTS		355 W PIONEER AVE STE 100	HOMER	AK	99603	T 6S R 13W SEC 19 SEWARD MERIDIAN HM 2001062 BACHMAN 2000 ADDN LOT 69D-1	471200
17515225	MURDOCK JOSEPH W		365 W PIONEER AVE	HOMER	AK	99603	T 6S R 13W SEC 19 SEWARD MERIDIAN HM 2001062 BACHMAN 2000 ADDN LOT 69E-1	168000
17515226	VALENTIN CASPAAR LLC		PO BOX 58547	SEATTLE	WA	98138	T 6S R 13W SEC 19 SEWARD MERIDIAN HM 2003061 CHAMBERLAIN AND WATSON 2002 REPLAT LOT 26A-1	1790200
17515301	PENSCO TRUST CO CUSTODIAN BRIANS APPL & REFRIG FBO JEFFERY L MURPHY		PO BOX 26903	SAN FRANCISCO	CA	94126	T 6S R 13W SEC 19 SEWARD MERIDIAN HM 0000024 CHAMBERLAIN & WATSON SUB LOT 6A	117600
17515302	VALENTIN CASPAAR LLC		PO BOX 58547	SEATTLE	WA	98138	T 6S R 13W SEC 19 SEWARD MERIDIAN HM 0000024 CHAMBERLAIN & WATSON SUB LOT 7A	117600
17515303	VALENTIN CASPAAR LLC		PO BOX 58547	SEATTLE	WA	98138	T 6S R 13W SEC 19 SEWARD MERIDIAN HM 0000024 CHAMBERLAIN & WATSON SUB LOT 8A	122000
17515304	VALENTIN CASPAAR LLC		PO BOX 58547	SEATTLE	WA	98138	T 6S R 13W SEC 19 SEWARD MERIDIAN HM 0000024 CHAMBERLAIN & WATSON SUB LOT 9A	124100
17515305	VALENTIN CASPAAR LLC		PO BOX 58547	SEATTLE	WA	98138	T 6S R 13W SEC 19 SEWARD MERIDIAN HM 0000024 CHAMBERLAIN & WATSON SUB LOT 10A	124100

PARCEL ID	OWNER	ATTENTION	ADDRESS	CITY	STATE	ZIP CODE	LEGAL DESCRIPTION	ASSESSED VALUE
17515306	VALENTIN CASPAAR LLC		PO BOX 58547	SEATTLE	WA	98138	T 6S R 13W SEC 19 SEWARD MERIDIAN HM 0000024 CHAMBERLAIN & WATSON SUB LOT 11A	117600
17515307	VALENTIN CASPAAR LLC		PO BOX 58547	SEATTLE	WA	98138	T 6S R 13W SEC 19 SEWARD MERIDIAN HM 0000024 CHAMBERLAIN & WATSON SUB LOT 12A	111100
17515308	ALASKA COMMUNICATIONS SYSTEMS HOLDINGS INC	ATTN: LEGAL DEPT/CONTRACTS MS 8	600 TELEPHONE AVE	ANCHORAGE	AK	99503	T 6S R 13W SEC 19 SEWARD MERIDIAN HM 0000024 CHAMBERLAIN & WATSON SUB LOT 13A	893100
17515311	GIBSON STEVE & SUSAN		1622 HIGHLAND DR	HOMER	AK	99603	T 6S R 13W SEC 19 SEWARD MERIDIAN HM 0000049 BUNNELLS SUB LOT 62	138400
17515312	BAREMAN TODD H		3619 MAIN ST	HOMER	AK	99603	T 6S R 13W SEC 19 SEWARD MERIDIAN HM 0000049 BUNNELLS SUB LOT 61	522900
17515312	BOS TOM ALAN		3619 MAIN ST	HOMER	AK	99603	T 6S R 13W SEC 19 SEWARD MERIDIAN HM 0000049 BUNNELLS SUB LOT 61	522900
17515313	PFEIL FREDERICK W & REBECCA L		PO BOX 1625	HOMER	AK	99603	T 6S R 13W SEC 19 SEWARD MERIDIAN HM 0000049 BUNNELLS SUB LOT 60	101700
17515314	PFEIL FREDERICK W & REBECCA L		PO BOX 1625	HOMER	AK	99603	T 6S R 13W SEC 19 SEWARD MERIDIAN HM 0000049 BUNNELLS SUB LOT 59	157000
17515316	GIBSON STEVE & SUSAN		1622 HIGHLAND DR	HOMER	AK	99603	T 6S R 13W SEC 19 SEWARD MERIDIAN HM 0810006 BUNNELL'S SUB NO 14 LOT 63A	221500
17515317	M W S INVESTMENTS		3545 MAIN ST	HOMER	AK	99603	T 6S R 13W SEC 19 SEWARD MERIDIAN HM 0810006 BUNNELL'S SUB NO 14 LOT 14-A1	511900
17515318	MURPHY JEFFERY L		3675 MAIN ST	HOMER	AK	99603	T 6S R 13W SEC 19 SEWARD MERIDIAN HM 2004011 BUNNELL'S SUB NO 20 LOT 58A	103300
17515319	MURPHY JEFFERY L & BORNHEIMER KAREN SUE		3675 MAIN ST	HOMER	AK	99603	T 6S R 13W SEC 19 SEWARD MERIDIAN HM 2004011 BUNNELL'S SUB NO 20 LOT 58B	397900
17515499	CHAPPLE JOHN C III & MARGARET L		PO BOX 1201	HOMER	AK	99603	T 6S R 13W SEC 19 SEWARD MERIDIAN HM 0000024 BUNNELLS SUB PTN OF LOT 70 EXCL LT 70A & EXCL PTN TO DOT BY WD 74/359	294700
17516008	HOMER CHAMBER OF COMMERCE		201 STERLING HWY	HOMER	AK	99603	T 6S R 13W SEC 19 SEWARD MERIDIAN HM 0000024 CHAMBERLAIN & WATSON SUB LOT 36A	106300
17516015	GREELEY KARY BRINSON		3430 MAIN ST STE B2	HOMER	AK	99603	T 6S R 13W SEC 19 SEWARD MERIDIAN HM 0500024 CHAMBERLAIN & WATSON SUB LOT 18A	78400
17516017	GREELEY KARY BRINSON		3430 MAIN ST STE B2	HOMER	AK	99603	T 6S R 13W SEC 19 SEWARD MERIDIAN HM 0000024 CHAMBERLAIN & WATSON SUB LOT 19A THE W1/2 THEREOF	43600
17516021	APS INVESTMENTS LLC		4919 CAPE SEVILLE DR	ANCHORAGE	AK	99516	T 6S R 13W SEC 19 SEWARD MERIDIAN HM 0610218 REVISED PLAN J SCOTT PROPERTY LOT 66	41200
17516022	APS INVESTMENTS LLC		4919 CAPE SEVILLE DR	ANCHORAGE	AK	99516	T 6S R 13W SEC 19 SEWARD MERIDIAN HM 0610218 REVISED PLAN J SCOTT PROPERTY LOT 1-B	21800
17516023	APS INVESTMENTS LLC		4919 CAPE SEVILLE DR	ANCHORAGE	AK	99516	T 6S R 13W SEC 19 SEWARD MERIDIAN HM THAT PORTION OF GOVT LOT 6 AS PER WD 164 @ 566	176800
17516024	EMS INVESTMENTS LLC		135 W BUNNELL AVE	HOMER	AK	99603	T 6S R 13W SEC 19 SEWARD MERIDIAN HM TRIANGULAR PTN W/IN BUNNELL SUB & THE NE1/4 SE1/4 BEGIN S1/6 CORNER SEC 19 & 20 TH N 0 DEG 2' W BETWEEN 19 & 20 370 FT TH N 89 DEG 55' W ALONG S SIDE OF BUNNELL AVE 221 FT TO CORNER 1, THE POB TH S 0 DEG 2' E 121 FT TO	324500

PARCEL ID	OWNER	ATTENTION	ADDRESS	CITY	STATE	ZIP CODE	LEGAL DESCRIPTION	ASSESSED VALUE
17516025	EMS INVESTMENTS LLC		135 W BUNNELL AVE	HOMER	AK	99603	T 6S R 13W SEC 19 SEWARD MERIDIAN HM LOT 78 PTN OF NE1/4 SE1/4 BEG AT A POINT 357 FT N OF 1/16 STAKE AT SE CORNER OF NE1/4 SE1/4 & 221 FT W OF SEC LINE ROAD CTR LINE WHICH IS ALSO THE S BOUNDARY OF BUNNELL AVE TH E 80 FT TH S 103 FT TH W 80 FT TH N 103	120200
17516026	EMS INVESTMENTS LLC		135 W BUNNELL AVE	HOMER	AK	99603	T 6S R 13W SEC 19 SEWARD MERIDIAN HM 0000049 BUNNELLS SUB LOT 78 A PORTION THEREOF	151200
17516030	ALASKA STATE D N R		550 W 7TH AVE STE 650	ANCHORAGE	AK	99501	T 6S R 13W SEC 19 SEWARD MERIDIAN HM 0004780 BUNNELL SUB LOT 70-A LYING N OF HOMER BY-PASS	25100
17516031	HOMER CHAMBER OF COMMERCE INC		201 STERLING HWY	HOMER	AK	99603	T 6S R 13W SEC 19 SEWARD MERIDIAN HM 0800052 BUNNELL'S SUB NO 10 LOT 2	79200
17516032	KELT LLC		PO BOX 297	HOMER	AK	99603	T 6S R 13W SEC 19 SEWARD MERIDIAN HM 0800052 BUNNELL'S SUB NO 10 LOT 1	474000
17516033C O01	RANDLE NORMAN L		166 W BUNNELL AVE APT 1	HOMER	AK	99603	T 6S R 13W SEC 19 Seward Meridian HM 0810021 BAY WATCH CONDOMINIUMS UNIT 101	93300
17516033C O02	JOHNSON CHARLES C		PO BOX 293	HOMER	AK	99603	T 6S R 13W SEC 19 Seward Meridian HM 0810021 BAY WATCH CONDOMINIUMS UNIT 102	82400
17516033C O03	SPRAGUE FAMILY TRUST		1525 CHELTEN WAY	SOUTH PASADENA	CA	91030	T 6S R 13W SEC 19 Seward Meridian HM 0810021 BAY WATCH CONDOMINIUMS UNIT 103	82400
17516033C O04	RYCKMAN ARLINE		1325 BELUGA CT	HOMER	AK	99603	T 6S R 13W SEC 19 Seward Meridian HM 0810021 BAY WATCH CONDOMINIUMS UNIT 104	82400
17516033C O05	JONES JAMES T & DUKE DAVID L		166 W BUNNELL AVE APT 9	HOMER	AK	99603	T 6S R 13W SEC 19 Seward Meridian HM 0810021 BAY WATCH CONDOMINIUMS UNIT 105	82400
17516033C O06	MORETH PATRICIA S		PO BOX 305	HOMER	AK	99603	T 6S R 13W SEC 19 Seward Meridian HM 0810021 BAY WATCH CONDOMINIUMS UNIT 106	82400
17516033C O07	VELSKO JOHN		PO BOX 2269	HOMER	AK	99603	T 6S R 13W SEC 19 Seward Meridian HM 0810021 BAY WATCH CONDOMINIUMS UNIT 201	92700
17516033C O07	VELSKO THEODORA		PO BOX 2269	HOMER	AK	99603	T 6S R 13W SEC 19 Seward Meridian HM 0810021 BAY WATCH CONDOMINIUMS UNIT 201	92700
17516033C O08	BILBO RACHEL M DECLARATION OF TRUST		166 W BUNNELL AVE APT 4	HOMER	AK	99603	T 6S R 13W SEC 19 Seward Meridian HM 0810021 BAY WATCH CONDOMINIUMS UNIT 202	83300
17516033C O09	GUTIERREZ R SCOTT		166 W BUNNELL AVE	HOMER	AK	99603	T 6S R 13W SEC 19 Seward Meridian HM 0810021 BAY WATCH CONDOMINIUMS UNIT 203	83300
17516033C O10	DEADRICK DONALD D		PO BOX 3224	HOMER	AK	99603	T 6S R 13W SEC 19 Seward Meridian HM 0810021 BAY WATCH CONDOMINIUMS UNIT 204	83300
17516033C O10	DEADRICK VIKKI M		PO BOX 3224	HOMER	AK	99603	T 6S R 13W SEC 19 Seward Meridian HM 0810021 BAY WATCH CONDOMINIUMS UNIT 204	83300
17516033C O11	SWEENEY ADRIENNE W		135 W BUNNELL AVE	HOMER	AK	99603	T 6S R 13W SEC 19 Seward Meridian HM 0810021 BAY WATCH CONDOMINIUMS UNIT 205	83300
17516033C O11	SWEENEY ALEXANDER J Jr		135 W BUNNELL AVE	HOMER	AK	99603	T 6S R 13W SEC 19 Seward Meridian HM 0810021 BAY WATCH CONDOMINIUMS UNIT 205	83300
17516033C O12	SULLIVAN FAMILY TRUST		70 CEDAR AVE APT 1	COCOA BEACH	FL	32931	T 6S R 13W SEC 19 Seward Meridian HM 0810021 BAY WATCH CONDOMINIUMS UNIT 206	83300
17516050	HOMER CHAMBER OF COMMERCE		201 STERLING HWY	HOMER	AK	99603	T 6S R 13W SEC 19 SEWARD MERIDIAN HM 2000016 CHAMBERLAIN & WATSON NO 3 LOT 32-B	688300

PARCEL ID	OWNER	ATTENTION	ADDRESS	CITY	STATE	ZIP CODE	LEGAL DESCRIPTION	ASSESSED VALUE
17516051	ALASKA USA FEDERAL CREDIT UNION		PO BOX 196020	ANCHORAGE	AK	99519	T 6S R 13W SEC 19 SEWARD MERIDIAN HM 2003037 CHAMBERLAIN AND WATSON SUB ALASKA USA ADDN LOT 15A-1	2260400
17516052	INLET TRADING POST LLC		106 W BUNNELL AVE STE A	HOMER	AK	99603	T 6S R 13W SEC 19 SEWARD MERIDIAN HM 2003005 CHAMBERLAIN & WATSON NO 4 LOT 1-A	0
17516052C O01	INLET TRADING POST LLC		106 W BUNNELL AVE STE A	HOMER	AK	99603	T 6S R 13W SEC 19 Seward Meridian HM 2011002 INLET TRADING POST CONDOMINIUMS UNIT 1	240400
17516052C O02	SAVORY LOVE LLC		PO BOX 2311	HOMER	AK	99603	T 6S R 13W SEC 19 Seward Meridian HM 2011002 INLET TRADING POST CONDOMINIUMS UNIT 2	55100
17516055	OLD TOWN COTTAGES LLC		106 W BUNNELL AVE	HOMER	AK	99603	T 6S R 13W SEC 19 SEWARD MERIDIAN HM 2007134 CHAMBERLAIN & WATSON OLD TOWN COTTAGES ADDN LOT 64-A	468600
17516055	WILLS ANDREW M		PO BOX 382	HOMER	AK	99603	T 6S R 13W SEC 19 SEWARD MERIDIAN HM 2007134 CHAMBERLAIN & WATSON OLD TOWN COTTAGES ADDN LOT 64-A	468600
17516055	WILLS SALLY A		PO BOX 382	HOMER	AK	99603	T 6S R 13W SEC 19 SEWARD MERIDIAN HM 2007134 CHAMBERLAIN & WATSON OLD TOWN COTTAGES ADDN LOT 64-A	468600
17516056C O1	MARQUARDT KAREN A		3430 MAIN ST APT E	HOMER	AK	99603	T 6S R 13W SEC 19 Seward Meridian HM 2008081 OLD TOWN COTTAGES UNIT 1	125800
17516056C O2	MEARES INVESTMENT COMPANY LIMITED PARTNERSHIP		PO BOX 9	ESTER	AK	99725	T 6S R 13W SEC 19 Seward Meridian HM 2008081 OLD TOWN COTTAGES UNIT 2	175500
17516056C O3	SWEENEY ALEXANDER J Jr		135 W BUNNELL AVE	HOMER	AK	99603	T 6S R 13W SEC 19 Seward Meridian HM 2008081 OLD TOWN COTTAGES UNIT 3	175500
17516056C O3	SWEENEY ADRIENNE W		135 W BUNNELL AVE	HOMER	AK	99603	T 6S R 13W SEC 19 Seward Meridian HM 2008081 OLD TOWN COTTAGES UNIT 3	175500
17516056C O4	CLAPP JAIME LYNN		PO BOX 2324	HOMER	AK	99603	T 6S R 13W SEC 19 Seward Meridian HM 2008081 OLD TOWN COTTAGES UNIT 4	172700
17516056C O4	CLAPP KELLY		PO BOX 2324	HOMER	AK	99603	T 6S R 13W SEC 19 Seward Meridian HM 2008081 OLD TOWN COTTAGES UNIT 4	172700
17516056C O5	STEPHENS MARJORIE G		3459 MAIN ST APT 5	HOMER	AK	99603	T 6S R 13W SEC 19 Seward Meridian HM 2008081 OLD TOWN COTTAGES UNIT 5	151900
17516056C O6	MARQUARDT KURT D		1849 HIGHLAND DR	HOMER	AK	99603	T 6S R 13W SEC 19 Seward Meridian HM 2008081 OLD TOWN COTTAGES UNIT 6	71300
17516056C O7	BOLING BETH		203 W PIONEER AVE STE 2	HOMER	AK	99603	T 6S R 13W SEC 19 Seward Meridian HM 2008081 OLD TOWN COTTAGES UNIT 7	178700
17516056C O7	BOLING MICHAEL TODD		203 W PIONEER AVE STE 2	HOMER	AK	99603	T 6S R 13W SEC 19 Seward Meridian HM 2008081 OLD TOWN COTTAGES UNIT 7	178700
17516056C O8	MILLER GARY		5201 E NORTHERN LIGHTS BLVD APT 4N	ANCHORAGE	AK	99508	T 6S R 13W SEC 19 Seward Meridian HM 2008081 OLD TOWN COTTAGES UNIT 8	154900
17516056C O8	MILLER SUSAN		5201 E NORTHERN LIGHTS BLVD APT 4N	ANCHORAGE	AK	99508	T 6S R 13W SEC 19 Seward Meridian HM 2008081 OLD TOWN COTTAGES UNIT 8	154900
17517008	HARRINGTON KENNETH LEE		290 JENNY WAY	HOMER	AK	99603	T 6S R 13W SEC 19 SEWARD MERIDIAN HM PTN GL 6 BEGIN 635 FT S & 300 FT E FROM CTR OF ROAD WHERE W LINE OF WOODARD HMSTD INTERSECTS PUBLIC HWY TH N 150 FT TH W 100 FT TH S 150 FT TH E 100 TO POB & ALSO KNOWN AS LT 9 BERRY SUB AN UNRECORDED PLAT	185800

PARCEL ID	OWNER	ATTENTION	ADDRESS	CITY	STATE	ZIP CODE	LEGAL DESCRIPTION	ASSESSED VALUE
17517012	SIMPSON KARYL L		2515 W FRANCIS AVE	SPOKANE	WA	99205	T 6S R 13W SEC 19 SEWARD MERIDIAN HM COMMENCE @ 1/4 CORNER TO SEC 19 & 20 TH S0 DEG 6'E 916.55 FT ALONG SEC LINE TO ORIG POB SHOWN ON PLAT SURVEYED BY FRED J SPACH OCT 1944 TH W438.78 FT TH N45 DEG 0'W 142.09 FT TH W 21.21 FT TO SE CORNER OF LT 5 BE	23300
17517013	CREEKSIDE INVESTMENTS LLC		127 W PIONEER AVE	HOMER	AK	99603	T 6S R 13W SEC 19 SEWARD MERIDIAN HM 0830098 BERRY ADDN TRACT A	276000
17517017	CORP OF ST JOHN THE BAPTIST PARISH ARCHDIOCESE OF ANCH		255 OHLSON LN	HOMER	AK	99603	T 6S R 13W SEC 19 SEWARD MERIDIAN HM 2001056 BERRY ADDN NO 3 LOT 6-A	863700
17517199	CREEKSIDE INVESTMENTS LLC		127 W PIONEER AVE	HOMER	AK	99603	T 6S R 13W SEC 19 SEWARD MERIDIAN HM 0830098 BERRY ADDN TRACT B	384900
17518101	WARREN JAMES B		37279 COUNTY HIGHWAY 34	OGEMA	MN	56569	T 6S R 13W SEC 19 SEWARD MERIDIAN HM 0000570 WEBBER SUB LOT 1 BLK 3	104500
17518101	WARREN MICHELLE M		515 GUSDORF RD STE 6	TAOS	NM	87571	T 6S R 13W SEC 19 SEWARD MERIDIAN HM 0000570 WEBBER SUB LOT 1 BLK 3	104500
17518102	ZITZMANN THOMAS		579 HIDDEN WAY	HOMER	AK	99603	T 6S R 13W SEC 19 SEWARD MERIDIAN HM 0000570 WEBBER SUB LOT 2 BLK 3	155800
17518102	ZITZMANN LORI J		579 HIDDEN WAY	HOMER	AK	99603	T 6S R 13W SEC 19 SEWARD MERIDIAN HM 0000570 WEBBER SUB LOT 2 BLK 3	155800
17518103	PETSKA COMMUNITY PROPERTY TRUST		567 HIDDEN WAY	HOMER	AK	99603	T 6S R 13W SEC 19 SEWARD MERIDIAN HM 0000570 WEBBER SUB LOT 3 BLK 3	304600
17518104	SILIANOFF STEPHANIE R		555 HIDDEN WAY	HOMER	AK	99603	T 6S R 13W SEC 19 SEWARD MERIDIAN HM 0000570 WEBBER SUB LOT 4 BLK 3	131900
17518105	HARRIS VIRGINIA M		3945 BALCHEN DR	ANCHORAGE	AK	99517	T 6S R 13W SEC 19 SEWARD MERIDIAN HM 0000570 WEBBER SUB LOT 5 BLK 3	106700
17518105	HUTCHINSON W J & REBECCA S		PO BOX 2585	SOLDOTNA	AK	99669	T 6S R 13W SEC 19 SEWARD MERIDIAN HM 0000570 WEBBER SUB LOT 5 BLK 3	106700
17518106	BOYD DAVID P		3050 NUGGET LN	ANCHORAGE	AK	99516	T 6S R 13W SEC 19 SEWARD MERIDIAN HM 0000570 WEBBER SUB LOT 6 BLK 3	65500
17518107	HERNDON LARRY & BARTHOLOMEW MICHAEL		PO BOX 262	HOMER	AK	99603	T 6S R 13W SEC 19 SEWARD MERIDIAN HM 0000570 WEBBER SUB LOT 7 BLK 3	60100
17518108	HERNDON LARRY & BARTHOLOMEW MICHAEL		PO BOX 262	HOMER	AK	99603	T 6S R 13W SEC 19 SEWARD MERIDIAN HM 0000570 WEBBER SUB LOT 8 BLK 3	60300
17518201	CARLSON CLAUDIA L		PO BOX 124	HOMER	AK	99603	T 6S R 13W SEC 19 SEWARD MERIDIAN HM 0520570 WEBBER SUB LOT 1 BLK 2	165300
17518202	RUMMERY JOHN PHILLIP		579 WADDELL ST	HOMER	AK	99603	T 6S R 13W SEC 19 SEWARD MERIDIAN HM 0000570 WEBBER SUB LOT 2 BLK 2	149100
17518203	SICILIA MORGAN M		567 WADDELL ST	HOMER	AK	99603	T 6S R 13W SEC 19 SEWARD MERIDIAN HM 0000570 WEBBER SUB LOT 3 BLK 2	143800
17518203	GUTZLER PAUL D		567 WADDELL ST	HOMER	AK	99603	T 6S R 13W SEC 19 SEWARD MERIDIAN HM 0000570 WEBBER SUB LOT 3 BLK 2	143800
17518204	MCDONOUGH JACQUELINE		555 WADDELL ST	HOMER	AK	99603	T 6S R 13W SEC 19 SEWARD MERIDIAN HM 0000570 WEBBER SUB LOT 4 BLK 2	144700
17518204	MCDONOUGH THOMAS		555 WADDELL ST	HOMER	AK	99603	T 6S R 13W SEC 19 SEWARD MERIDIAN HM 0000570 WEBBER SUB LOT 4 BLK 2	144700
17518205	GREELEY KARY B		3430 MAIN ST STE B2	HOMER	AK	99603	T 6S R 13W SEC 19 SEWARD MERIDIAN HM 0000570 WEBBER SUB LOT 5 BLK 2	194400

PARCEL ID	OWNER	ATTENTION	ADDRESS	CITY	STATE	ZIP CODE	LEGAL DESCRIPTION	ASSESSED VALUE
17518206	HASEO KYOKO		PO BOX 1972	SOLDOTNA	AK	99669	T 6S R 13W SEC 19 SEWARD MERIDIAN HM 0000570 WEBBER SUB LOT 6 BLK 2	40200
17518207	HASEO KYOKO		PO BOX 1972	SOLDOTNA	AK	99669	T 6S R 13W SEC 19 SEWARD MERIDIAN HM 0000570 WEBBER SUB LOT 7 BLK 2	40200
17518208	HASEO KYOKO		PO BOX 1972	SOLDOTNA	AK	99669	T 6S R 13W SEC 19 SEWARD MERIDIAN HM 0000570 WEBBER SUB LOT 8 BLK 2	141200
17518209	HASEO KYOKO		PO BOX 1972	SOLDOTNA	AK	99669	T 6S R 13W SEC 19 SEWARD MERIDIAN HM 0000570 WEBBER SUB LOT 9 BLK 2	35100
17518210	HARRIS VIRGINIA M		3945 BALCHEN DR	ANCHORAGE	AK	99517	T 6S R 13W SEC 19 SEWARD MERIDIAN HM 0000570 WEBBER SUB LOT 10 BLK 2	46300
17518210	HARRIS GUY A		PO BOX 222595	ANCHORAGE	AK	99522	T 6S R 13W SEC 19 SEWARD MERIDIAN HM 0000570 WEBBER SUB LOT 10 BLK 2	46300
17518211	HARRIS DEBRA A		211 GALLEON DR	ANCHORAGE	AK	99515	T 6S R 13W SEC 19 SEWARD MERIDIAN HM 0000570 WEBBER SUB LOT 11 BLK 2	40200
17518211	HARRIS VIRGINIA M		3945 BALCHEN DR	ANCHORAGE	AK	99517	T 6S R 13W SEC 19 SEWARD MERIDIAN HM 0000570 WEBBER SUB LOT 11 BLK 2	40200
17518212	BUSHELL JOHN W & SHARON L		534 HIDDEN WAY	HOMER	AK	99603	T 6S R 13W SEC 19 SEWARD MERIDIAN HM 0000570 WEBBER SUB LOT 12 BLK 2	40200
17518213	BUSHELL JOHN W & SHARON L		534 HIDDEN WAY	HOMER	AK	99603	T 6S R 13W SEC 19 SEWARD MERIDIAN HM 0000570 WEBBER SUB LOT 13 BLK 2	213300
17518214	BUSHELL JOHN & SHARON		534 HIDDEN WAY	HOMER	AK	99603	T 6S R 13W SEC 19 SEWARD MERIDIAN HM 0000570 WEBBER SUB LOT 14 BLK 2	64800
17518218	OBERSTEIN SALLY LYNN		556 HIDDEN WAY	HOMER	AK	99603	T 6S R 13W SEC 19 SEWARD MERIDIAN HM 2005017 WEBBER SUB BLUFF PARK REPLAT LOT 15-A	215100
17518219	OBERSTEIN SALLY LYNN		556 HIDDEN WAY	HOMER	AK	99603	T 6S R 13W SEC 19 SEWARD MERIDIAN HM 2005017 WEBBER SUB BLUFF PARK REPLAT LOT 16-A	74400
17518220	SCHNEIDER DAVID W & JASON BONNIE S		PO BOX 424	HOMER	AK	99603	T 6S R 13W SEC 19 SEWARD MERIDIAN HM 2005017 WEBBER SUB BLUFF PARK REPLAT LOT 10A-1	286000
17518310	HOMER HOTELS LLC		575 STERLING HWY	HOMER	AK	99603	T 6S R 13W SEC 19 SEWARD MERIDIAN HM 0880010 WEBBER SUB NO 7 LOT 10-A	147600
17518311	HOMER HOTELS LLC		575 STERLING HWY	HOMER	AK	99603	T 6S R 13W SEC 19 SEWARD MERIDIAN HM 0880010 WEBBER SUB NO 7 LOT 11-A	124400
17518312	TUTTLE DOUGLAS L & KAUN BARBARA D		PO BOX 3542	HOMER	AK	99603	T 6S R 13W SEC 19 SEWARD MERIDIAN HM 0880010 WEBBER SUB NO 7 LOT 12-A	159800
17518313	VAN SANDT LEONARD H		2020 CAMPBELL PL	ANCHORAGE	AK	99507	T 6S R 13W SEC 19 SEWARD MERIDIAN HM 0880010 WEBBER SUB NO 7 LOT 13-A	148600
17518314	BOYLE STEPHEN R & KATHLEEN A		544 WADDELL ST	HOMER	AK	99603	T 6S R 13W SEC 19 SEWARD MERIDIAN HM 0880010 WEBBER SUB NO 7 LOT 14-A	133800
17518315	JOHNSON JOHN R & JUDITH E		236 W REZANOF DR	KODIAK	AK	99615	T 6S R 13W SEC 19 SEWARD MERIDIAN HM 0880010 WEBBER SUB NO 7 LOT 15-A	186100
17518316	TODD MICHELLE		PO BOX 2027	HOMER	AK	99603	T 6S R 13W SEC 19 SEWARD MERIDIAN HM 0880010 WEBBER SUB NO 7 LOT 16-A	97400
17518316	KAHR BILL		PO BOX 1552	COLUMBIA	MD	21044	T 6S R 13W SEC 19 SEWARD MERIDIAN HM 0880010 WEBBER SUB NO 7 LOT 16-A	97400
17518316	TODD LAURA L		PO BOX 688	HOMER	AK	99603	T 6S R 13W SEC 19 SEWARD MERIDIAN HM 0880010 WEBBER SUB NO 7 LOT 16-A	97400

PARCEL ID	OWNER	ATTENTION	ADDRESS	CITY	STATE	ZIP CODE	LEGAL DESCRIPTION	ASSESSED VALUE
17518317	FRYE MICHAEL C & REBECCA B		580 WADDELL ST	HOMER	AK	99603	T 6S R 13W SEC 19 SEWARD MERIDIAN HM 0880010 WEBBER SUB NO 7 LOT 17-A	235200
17518318	DEAL CHARLES & BARBARA		PO BOX 2584	HOMER	AK	99603	T 6S R 13W SEC 19 SEWARD MERIDIAN HM 0880010 WEBBER SUB NO 7 LOT 18-A	146600
17518324	ELLINGTON CLAYTON L & JOAN E		PO BOX 833	HOMER	AK	99603	T 6S R 13W SEC 19 SEWARD MERIDIAN HM 0880010 WEBBER SUB NO 7 LOT 8-A1	393200
17518325	HOMER HOTELS LLC	C/O JOHN R JOHNSON	236 W REZANOF DR	KODIAK	AK	99615	T 6S R 13W SEC 19 SEWARD MERIDIAN HM 0880010 WEBBER SUB NO 7 TRACT A-1	3096500
17518405	WARBURTON MICHAEL J		3500 CRITTENDEN DR	HOMER	AK	99603	T 6S R 13W SEC 19 SEWARD MERIDIAN HM 0830055 WEBBER SUB NO 6 LOT 2	423800
17518406	WARBURTON MICHAEL J		3500 CRITTENDEN DR	HOMER	AK	99603	T 6S R 13W SEC 19 SEWARD MERIDIAN HM 0830055 WEBBER SUB NO 6 LOT 3	750100
17518407	WARBURTON MICHAEL J		3500 CRITTENDEN DR	HOMER	AK	99603	T 6S R 13W SEC 19 SEWARD MERIDIAN HM 0950048 WEBBER SUBD NO 8 TRACT 1-A	451800
17519010	RED ROSE RENTALS INC		345 STERLING HWY STE 103	HOMER	AK	99603	T 6S R 13W SEC 19 SEWARD MERIDIAN HM 0840067 BOWERS SUB KACHEMAK VIEW ADDN LOT 1	622400
17519011	RED ROSE RENTALS INC		345 STERLING HWY STE 103	HOMER	AK	99603	T 6S R 13W SEC 19 SEWARD MERIDIAN HM 0840067 BOWERS SUB KACHEMAK VIEW ADDN LOT 2	108000
17519012	CAFFEE-DELAPP FRANK A & CLAUDIA J		PO BOX 846	HOMER	AK	99603	T 6S R 13W SEC 19 SEWARD MERIDIAN HM 0840067 BOWERS SUB KACHEMAK VIEW ADDN LOT 3	521300
17519013	TULIN HELEN L		1422 K ST	ANCHORAGE	AK	99501	T 6S R 13W SEC 19 SEWARD MERIDIAN HM 0920001 BOWERS SUB NO 4 TRACT 1-A	461300
17519014	TULIN HELEN L		1422 K ST	ANCHORAGE	AK	99501	T 6S R 13W SEC 19 SEWARD MERIDIAN HM 0920001 BOWERS SUB NO 4 TRACT 1-B	991700
17519015	BARLING GERALDINE E		PO BOX 891	HOMER	AK	99603	T 6S R 13W SEC 19 SEWARD MERIDIAN HM 0970054 BOWERS SUB NO FIVE TRACT 2-A	155200
17519016	BARLING GERALDINE E		PO BOX 891	HOMER	AK	99603	T 6S R 13W SEC 19 SEWARD MERIDIAN HM 0970054 BOWERS SUB NO FIVE TRACT 2-B	630600
17520001	BLATCHFORD ALLAN T		313 JENNY WAY	HOMER	AK	99603	T 6S R 13W SEC 19 SEWARD MERIDIAN HM A PARCEL OF LAND LOCATED IN NE1/4 SE1/4 WHICH IS SOUTH 655 FT FROM CENTER OF ROAD WHERE WEST LINE OF ORIGINAL WOODWARD HMST INTERSECTS PUBLIC ROAD ALONG SAID WEST LINE TO POB B TH SOUTH TO BEACH TH EASTERLY ALONG BEA	108900
17520001	SALLEE MARY A & REIMER JARENE		3133 LINDEN DR	ANCHORAGE	AK	99502	T 6S R 13W SEC 19 SEWARD MERIDIAN HM A PARCEL OF LAND LOCATED IN NE1/4 SE1/4 WHICH IS SOUTH 655 FT FROM CENTER OF ROAD WHERE WEST LINE OF ORIGINAL WOODWARD HMST INTERSECTS PUBLIC ROAD ALONG SAID WEST LINE TO POB B TH SOUTH TO BEACH TH EASTERLY ALONG BEA	108900
17520002	HOWSE KATHY MARIE		4341 TIKISHLA ST	ANCHORAGE	AK	99504	T 6S R 13W SEC 19 SEWARD MERIDIAN HM 0990062 BERRY SUB NO 2 JENNY WAY ROW DEDICATION LOT 1-A	286800

PARCEL ID	OWNER	ATTENTION	ADDRESS	CITY	STATE	ZIP CODE	LEGAL DESCRIPTION	ASSESSED VALUE
17520003	PEMBERTON MARTHA M		2383 MARITIME LOOP	ANCHORAGE	AK	99515	T 6S R 13W SEC 19 SEWARD MERIDIAN HM 0067524 BERRY ADDITION LOT 02	90600
17520004	STEBBINS FAMILY REVOCABLE TRUST	FLORENCE STEBBINS TRUSTEE	PO BOX 932	HOMER	AK	99603	T 6S R 13W SEC 19 SEWARD MERIDIAN HM 0830098 BERRY ADDN LOT 3	203300
17520005	HOMER LODGE NO 2127 ELKS		215 JENNY WAY	HOMER	AK	99603	T 6S R 13W SEC 19 SEWARD MERIDIAN HM 0067524 BERRY ADDITION LOT 04	644700
17520006	SWEENEY ALEXANDER J & ADRIENNE		4919 CAPE SEVILLE DR	ANCHORAGE	AK	99516	T 6S R 13W SEC 19 SEWARD MERIDIAN HM PTN OF GL 6 WITHIN NE1/4 SE1/4 BEGIN @ POINT 685 FT S & 800 FT E OF CENTER OF RD WHERE W LINE OF WOODARD HMST INTERSECTS PUBLIC RD TH S 326 FT TO BEACHLINE TH E 100 FT TH N 280 FT TO DIAGONAL RD TH IN LINE W WITH SAI	687500
17520007	PHELPS ALLAN R		161 OHLSON LN	HOMER	AK	99603	T 6S R 13W SEC 19 SEWARD MERIDIAN HM 0067524 BERRY ADDITION LOT 14	424700
17520008	JACOBSON MARVIN G		141 OHLSON LN	HOMER	AK	99603	T 6S R 13W SEC 19 SEWARD MERIDIAN HM PTN OF NE1/4 SE1/4 BEGIN AT EAST LINE OF WOODARD HMSTD AT SOUTH EDGE OF DIAGONAL ROAD PROCEED 262 FT TO POB TH NWLY 145 FT PARALLEL WITH DIAGONAL RD TH S 236 FT TO BEACH LINE TH EAST TO POINT OPPOSITE OR SOUTH OF POB	110300
17520009	HOMER CITY OF		491 E PIONEER AVE	HOMER	AK	99603	T 6S R 13W SEC 19 SEWARD MERIDIAN HM PORTION THEREOF S OF OLSEN LANE	16800
17520010	ALASKA STATE D N R		550 W 7TH AVE STE 650	ANCHORAGE	AK	99501	T 6S R 13W SEC 19 SEWARD MERIDIAN HM BEGINNING AT A POINT ON THE SOUTHWEST LINE OF OHLSON LANE 162 FT NORTHWEST OF THE EAST LINE OF SEC 19 TH NORTHWEST ALONG SAID SOUTHWEST LINE 50 FT TH SOUTH TO KACHEMAK BAY TH EAST ALONG SAID BAY TO A POINT BEARING SO	16200
17520011	LAUKITIS LIVING TRUST		59065 MEADOW LN	HOMER	AK	99603	T 6S R 13W SEC 19 SEWARD MERIDIAN HM THAT PTN OF GL 6 BEGIN AT INTERSECTION S LINE OLSEN LN & EAST LINE SEC 19 TH NWLY ALONG SOUTH LINE OLSEN LN 100 FT TO POB TH CONTINUE ALONG SAID LINE 62 FT TH SOUTH 135 FT M/L TH SELY ALONG KACHEMAK BAY 50 FT M/L TH	15500
17521001	JORGENSEN JUDY LOUISE		PO BOX 1352	ANCHOR POINT	AK	99556	T 6S R 14W SEC 23 SEWARD MERIDIAN HM 0880022 BAYCREST SUB NO 2 LOT 1-A	47200
17521002	GLACIER VIEW VACATION RENTAL LLC		2525 STERLING HWY	HOMER	AK	99603	T 6S R 14W SEC 23 SEWARD MERIDIAN HM 0880022 BAYCREST SUB NO 2 LOT 2-A	89700
17521003	GLACIER VIEW VACATION RENTAL LLC		2525 STERLING HWY	HOMER	AK	99603	T 6S R 14W SEC 23 SEWARD MERIDIAN HM 0880022 BAYCREST SUB NO 2 LOT 3-A	31400
17521004	YUKON ZAK LLC		2525 STERLING HWY	HOMER	AK	99603	T 6S R 14W SEC 23 SEWARD MERIDIAN HM 0880022 BAYCREST SUB NO 2 LOT 4-A	134800
17521005	YUKON ZAK LLC		2525 STERLING HWY	HOMER	AK	99603	T 6S R 14W SEC 23 SEWARD MERIDIAN HM 0880022 BAYCREST SUB NO 2 LOT 5-A	52600

PARCEL ID	OWNER	ATTENTION	ADDRESS	CITY	STATE	ZIP CODE	LEGAL DESCRIPTION	ASSESSED VALUE
17521006	YUKON ZAK LLC		2525 STERLING HWY	HOMER	AK	99603	T 6S R 14W SEC 23 SEWARD MERIDIAN HM 0880022 BAYCREST SUB NO 2 LOT 6-A	167200
17521007	HERNING COLLEEN LOUISE		534 HERNING RD	FAIRBANKS	AK	99712	T 6S R 14W SEC 23 SEWARD MERIDIAN HM 0670482 BAYCREST SUB LOT 7	39000
17521008	HERNING WICKENS COLLEEN		534 HERNING RD	FAIRBANKS	AK	99712	T 6S R 14W SEC 23 SEWARD MERIDIAN HM 0670482 BAYCREST SUB LOT 8	40300
17521009	CRAIG MICHAEL E & MARGARET P		PO BOX 2317	HOMER	AK	99603	T 6S R 14W SEC 23 SEWARD MERIDIAN HM 0670482 BAYCREST SUB LOT 9	45800
17521010	CRAIG MICHAEL E & MARGARET P		PO BOX 2317	HOMER	AK	99603	T 6S R 14W SEC 23 SEWARD MERIDIAN HM 0670482 BAYCREST SUB LOT 10	39000
17521011	CRAIG MICHAEL E & MARGARET P		PO BOX 2317	HOMER	AK	99603	T 6S R 14W SEC 23 SEWARD MERIDIAN HM 0670482 BAYCREST SUB LOT 11	67400
17521012	CRAIG MICHAEL E & MARGARET P		PO BOX 2317	HOMER	AK	99603	T 6S R 14W SEC 23 SEWARD MERIDIAN HM 0670482 BAYCREST SUB LOT 12	286800
17521013	CURTIS GARTLY N & COX DEBORAH D		PO BOX 244	HOMER	AK	99603	T 6S R 14W SEC 23 SEWARD MERIDIAN HM 0670482 BAYCREST SUB LOT 13	115600
17521014	BEZILLA MICHAEL G		406 W SUMMIT ST	PAYSON	AZ	85541	T 6S R 14W SEC 23 SEWARD MERIDIAN HM 0670482 BAYCREST SUB LOT 14	47500
17521015	SPRADLIN JANIS N		5037 HIGHWAY 29 N	HOPE	AR	71801	T 6S R 14W SEC 23 SEWARD MERIDIAN HM 0670482 BAYCREST SUB LOT 15	40300
17521016	SPRADLIN JANIS N		5037 HIGHWAY 29 N	HOPE	AR	71801	T 6S R 14W SEC 23 SEWARD MERIDIAN HM 0670482 BAYCREST SUB LOT 16	39400
17521017	SENEFF GEOFF G & KAREN A		2298 MOUNT AUGUSTINE DR	HOMER	AK	99603	T 6S R 14W SEC 23 SEWARD MERIDIAN HM 0670482 BAYCREST SUB LOT 17	233700
17521018	HILLING LIANE		PO BOX 1033	HOMER	AK	99603	T 6S R 14W SEC 23 SEWARD MERIDIAN HM 0670482 BAYCREST SUB LOT 18	32400
17521019	GAUTHIER BERNARD M & GAUTHIER M CO-TRUSTEES		15802 S GILBERT RD LOT 128	CHANDLER	AZ	85225	T 6S R 14W SEC 23 SEWARD MERIDIAN HM 0670482 BAYCREST SUB LOT 19	28600
17521020	EDENS DAVID K		PO BOX 3456	HOMER	AK	99603	T 6S R 14W SEC 23 SEWARD MERIDIAN HM 0670482 BAYCREST SUB LOT 20	28000
17521021	DONER DAVID		PO BOX 195	HOMER	AK	99603	T 6S R 14W SEC 23 SEWARD MERIDIAN HM 0670482 BAYCREST SUB LOT 21	27800
17521022	DONER DAVID		PO BOX 195	HOMER	AK	99603	T 6S R 14W SEC 23 SEWARD MERIDIAN HM 0670482 BAYCREST SUB LOT 22	44000
17521023	ALLEN ROBERT L & MARJORIE M		1042 GREENWOOD AVE	REEDSPORT	OR	97467	T 6S R 14W SEC 23 SEWARD MERIDIAN HM 0670482 BAYCREST SUB LOT 23	26600
17521024	ALLEN ROBERT L & MARJORIE M		1042 GREENWOOD AVE	REEDSPORT	OR	97467	T 6S R 14W SEC 23 SEWARD MERIDIAN HM 0670482 BAYCREST SUB LOT 24	51200
17521025	LAXTON DENNIS D		14950 NE MOSES LN	KINGSTON	WA	98346	T 6S R 14W SEC 23 SEWARD MERIDIAN HM 0670482 BAYCREST SUB LOT 25	232500
17521025	MANE ANE		PO BOX 2821	KENAI	AK	99611	T 6S R 14W SEC 23 SEWARD MERIDIAN HM 0670482 BAYCREST SUB LOT 25	232500
17521026	TRICAMO PAUL G		2831 KETTERING DR	SAINT CHARLES	MO	63303	T 6S R 14W SEC 23 SEWARD MERIDIAN HM 0670482 BAYCREST SUB LOT 26	37600
17521027	TOLLEFSRUD JANE SEMANKO & DEWAINE ODELL		2267 MOUNT AUGUSTINE DR	HOMER	AK	99603	T 6S R 14W SEC 23 SEWARD MERIDIAN HM 0670482 BAYCREST SUB LOT 27	209500
17521028	BORDERS GLENN A		PO BOX 298241	WASILLA	AK	99629	T 6S R 14W SEC 23 SEWARD MERIDIAN HM 0670482 BAYCREST SUB LOT 28	44000

PARCEL ID	OWNER	ATTENTION	ADDRESS	CITY	STATE	ZIP CODE	LEGAL DESCRIPTION	ASSESSED VALUE
17521029	CACY ROSELYNN HEATH		11930 JOHNS RD	ANCHORAGE	AK	99515	T 6S R 14W SEC 23 SEWARD MERIDIAN HM 0670482 BAYCREST SUB LOT 29	58100
17521029	HEATH MARY L	C/O ROSELYNN HEATH CACY	11930 JOHNS RD	ANCHORAGE	AK	99515	T 6S R 14W SEC 23 SEWARD MERIDIAN HM 0670482 BAYCREST SUB LOT 29	58100
17521029	HEATH ROGER J	C/O ROSELYNN HEATH CACY	11930 JOHNS RD	ANCHORAGE	AK	99515	T 6S R 14W SEC 23 SEWARD MERIDIAN HM 0670482 BAYCREST SUB LOT 29	58100
17521029	CACY ROSELYNN		11930 JOHNS RD	ANCHORAGE	AK	99515	T 6S R 14W SEC 23 SEWARD MERIDIAN HM 0670482 BAYCREST SUB LOT 29	58100
17521030	CACY ROSELYNN		11930 JOHNS RD	ANCHORAGE	AK	99515	T 6S R 14W SEC 23 SEWARD MERIDIAN HM 0670482 BAYCREST SUB LOT 30	40300
17521030	CACY ROSELYNN HEATH		11930 JOHNS RD	ANCHORAGE	AK	99515	T 6S R 14W SEC 23 SEWARD MERIDIAN HM 0670482 BAYCREST SUB LOT 30	40300
17521030	HEATH MARY L	C/O ROSELYNN HEATH CACY	11930 JOHNS RD	ANCHORAGE	AK	99515	T 6S R 14W SEC 23 SEWARD MERIDIAN HM 0670482 BAYCREST SUB LOT 30	40300
17521030	HEATH ROGER J	C/O ROSELYNN HEATH CACY	11930 JOHNS RD	ANCHORAGE	AK	99515	T 6S R 14W SEC 23 SEWARD MERIDIAN HM 0670482 BAYCREST SUB LOT 30	40300
17521031	LEMAY CATHERINE A		PO BOX 68	HOMER	AK	99603	T 6S R 14W SEC 23 SEWARD MERIDIAN HM 0670482 BAYCREST SUB LOT 31	161800
17521032	LEMAY CATHERINE A		PO BOX 68	HOMER	AK	99603	T 6S R 14W SEC 23 SEWARD MERIDIAN HM 0670482 BAYCREST SUB LOT 32	78700
17522001	BURSCH THOMAS L & CATHERINE M		2233 MOUNT AUGUSTINE DR	HOMER	AK	99603	T 6S R 14W SEC 23 SEWARD MERIDIAN HM 0670482 BAYCREST SUB LOT 33	200700
17522002	DEAN STEVEN M		PO BOX 2633	HOMER	AK	99603	T 6S R 14W SEC 23 SEWARD MERIDIAN HM 0670482 BAYCREST SUB LOT 34	157500
17522002	DEAN JUDITH LYNN		PO BOX 2633	HOMER	AK	99603	T 6S R 14W SEC 23 SEWARD MERIDIAN HM 0670482 BAYCREST SUB LOT 34	157500
17522003	DEAN JUDITH LYNN		PO BOX 2633	HOMER	AK	99603	T 6S R 14W SEC 23 SEWARD MERIDIAN HM 0670482 BAYCREST SUB LOT 35	43900
17522003	DEAN STEVEN M		PO BOX 2633	HOMER	AK	99603	T 6S R 14W SEC 23 SEWARD MERIDIAN HM 0670482 BAYCREST SUB LOT 35	43900
17522004	THOMPSON SHIRLEY T		2381 JUDY REBECCA CT	HOMER	AK	99603	T 6S R 14W SEC 23 SEWARD MERIDIAN HM 0670482 BAYCREST SUB LOT 36	216900
17522005	DENTON GLENDA L		2405 JUDY REBECCA CT	HOMER	AK	99603	T 6S R 14W SEC 23 SEWARD MERIDIAN HM 0670482 BAYCREST SUB LOT 37	161100
17522006	DENTON GLENDA L		2405 JUDY REBECCA CT	HOMER	AK	99603	T 6S R 14W SEC 23 SEWARD MERIDIAN HM 0670482 BAYCREST SUB LOT 38	42000
17522007	VANZANT TIMOTHY S & CAROLYN N		PO BOX 2722	SOLDOTNA	AK	99669	T 6S R 14W SEC 23 SEWARD MERIDIAN HM 0670482 BAYCREST SUB LOT 39	113600
17522008	MANGIARDI EUGENE & PATRICIA		36 4 SEASONSSSHOP CTR # 141	CHESTERFIELD	MO	63017	T 6S R 14W SEC 23 SEWARD MERIDIAN HM 0670482 BAYCREST SUB LOT 40	96700
17522009	MANGIARDI EUGENE & PATRICIA		36 4 SEASONSSSHOP CTR # 141	CHESTERFIELD	MO	63017	T 6S R 14W SEC 23 SEWARD MERIDIAN HM 0670482 BAYCREST SUB LOT 41	30900
17522010	HOGAN MARY K		PO BOX 1457	HOMER	AK	99603	T 6S R 14W SEC 23 SEWARD MERIDIAN HM 0670482 BAYCREST SUB LOT 42	26900
17522011	GEISLER JOYANNA		PO BOX 1649	HOMER	AK	99603	T 6S R 14W SEC 23 SEWARD MERIDIAN HM 0670482 BAYCREST SUB LOT 43	36100
17522012	GEISLER JOYANNA		PO BOX 1649	HOMER	AK	99603	T 6S R 14W SEC 23 SEWARD MERIDIAN HM 0670482 BAYCREST SUB LOT 44	36100

PARCEL ID	OWNER	ATTENTION	ADDRESS	CITY	STATE	ZIP CODE	LEGAL DESCRIPTION	ASSESSED VALUE
17522013	GEISLER JOYANNA		PO BOX 1649	HOMER	AK	99603	T 6S R 14W SEC 23 SEWARD MERIDIAN HM 0670482 BAYCREST SUB LOT 45	144900
17522014	GEISLER JOYANNA		PO BOX 1649	HOMER	AK	99603	T 6S R 14W SEC 23 SEWARD MERIDIAN HM 0670482 BAYCREST SUB LOT 46	44700
17522015	GEISLER JOYANNA		PO BOX 1649	HOMER	AK	99603	T 6S R 14W SEC 23 SEWARD MERIDIAN HM 0670482 BAYCREST SUB LOT 47	19200
17522016	HOGAN MARY K		PO BOX 1457	HOMER	AK	99603	T 6S R 14W SEC 23 SEWARD MERIDIAN HM 0670482 BAYCREST SUB LOT 48	24500
17522017	MCCANN MARY K		PO BOX 1457	HOMER	AK	99603	T 6S R 14W SEC 23 SEWARD MERIDIAN HM 0670482 BAYCREST SUB LOT 49	20900
17522018	MCCANN MARY K		PO BOX 1457	HOMER	AK	99603	T 6S R 14W SEC 23 SEWARD MERIDIAN HM 0670482 BAYCREST SUB LOT 50	113300
17523001	CASON V LYNN		3932 BALCHEN DR	ANCHORAGE	AK	99517	T 6S R 13W SEC 18 SEWARD MERIDIAN HM 0700402 W R BELL SUB LOT 1 BLK 2	29100
17523002	BEZILLA JOHN J Jr		PO BOX 723	KASILOF	AK	99610	T 6S R 13W SEC 18 SEWARD MERIDIAN HM 0700402 W R BELL SUB 1970 ADDN LOT 2 BLK 2	25300
17523003	BEZILLA JOHN J Jr		PO BOX 723	KASILOF	AK	99610	T 6S R 13W SEC 18 SEWARD MERIDIAN HM 0700402 W R BELL SUB 1970 ADDN LOT 3 BLK 2	25300
17523006	CASON V LYNN		3932 BALCHEN DR	ANCHORAGE	AK	99517	T 6S R 13W SEC 18 SEWARD MERIDIAN HM 0700402 W R BELL SUB LOT 6 BLK 2	40400
17523010	SIEBER JOSH		PO BOX 2696	HOMER	AK	99603	T 6S R 13W SEC 18 SEWARD MERIDIAN HM 0700402 W R BELL SUB 1970 ADDN LOT 10 BLK 2	188200
17523010	LAQUE SARAH JOANNE		PO BOX 2696	HOMER	AK	99603	T 6S R 13W SEC 18 SEWARD MERIDIAN HM 0700402 W R BELL SUB 1970 ADDN LOT 10 BLK 2	188200
17523011	TORTORA GIULIA M		PO BOX 1489	HOMER	AK	99603	T 6S R 13W SEC 18 SEWARD MERIDIAN HM 0700402 W R BELL SUB 1970 ADDN LOT 11 BLK 2	265500
17523013	EDENS DAVID K & ATHENA J		PO BOX 3456	HOMER	AK	99603	T 6S R 13W SEC 18 SEWARD MERIDIAN HM 0700402 W R BELL SUB 1970 ADDN LOT 1 BLK 3	320200
17523014	JANTZI ALLEN RAY & ROGERS SARAH LEE		PO BOX 3293	HOMER	AK	99603	T 6S R 13W SEC 18 SEWARD MERIDIAN HM 0700402 W R BELL SUB 1970 ADDN LOT 2 BLK 3	278900
17523017	MAZE DAVID W		1063 MILLER LN	HOMER	AK	99603	T 6S R 13W SEC 18 SEWARD MERIDIAN HM 0700402 W R BELL SUB 1970 ADDN LOT 4 BLK 3	33600
17523018	ROZAK THEODORE W LIVING TRUST		PO BOX 1415	HOMER	AK	99603	T 6S R 13W SEC 18 SEWARD MERIDIAN HM 0700402 W R BELL SUB 1970 ADDN LOT 5 BLK 3	169300
17523019	ROZAK THEODORE W LIVING TRUST		PO BOX 1415	HOMER	AK	99603	T 6S R 13W SEC 18 SEWARD MERIDIAN HM 0700402 W R BELL SUB 1970 ADDN LOT 6 BLK 3	49800
17523020	ROZAK THEODORE W LIVING TRUST		PO BOX 1415	HOMER	AK	99603	T 6S R 13W SEC 18 SEWARD MERIDIAN HM 0700402 W R BELL SUB 1970 ADDN LOT 7 BLK 3	46300
17523021	KISSNER PAUL D & JERI		9339 STEVEN RICHARDS DR	JUNEAU	AK	99801	T 6S R 13W SEC 18 SEWARD MERIDIAN HM 0700402 W R BELL SUB 1970 ADDN LOT 8 BLK 3	57900
17523022	KISSNER PAUL D & JERI		9339 STEVEN RICHARDS DR	JUNEAU	AK	99801	T 6S R 13W SEC 18 SEWARD MERIDIAN HM 0700402 W R BELL SUB 1970 ADDN LOT 9 BLK 3	50600
17523023	MAZE DAVID W		1063 MILLER LN	HOMER	AK	99603	T 6S R 13W SEC 18 SEWARD MERIDIAN HM 0700402 W R BELL SUB 1970 ADDN LOT 1 BLK 5	32100
17523029	MAZE DAVID W		1063 MILLER LN	HOMER	AK	99603	T 6S R 13W & 14W SEC 18 & 13 SEWARD MERIDIAN HM 0720453 W R BELL SUB MILLER ADDN LOT 3A BLOCK 3	197000

PARCEL ID	OWNER	ATTENTION	ADDRESS	CITY	STATE	ZIP CODE	LEGAL DESCRIPTION	ASSESSED VALUE
17523030	CASON JONATHAN W REVOCABLE TRUST		4000 MERRILL DR	ANCHORAGE	AK	99517	T 6S R 13W SEC 18 SEWARD MERIDIAN HM 0790055 W R BELL SUB 1970 ADDN REPLAT LOT 5-A BLK 2	25300
17523031	CASON JONATHAN W REVOCABLE TRUST		4000 MERRILL DR	ANCHORAGE	AK	99517	T 6S R 13W & 14W SEC 18 & 13 SEWARD MERIDIAN HM 0790055 W R BELL SUB 1970 ADDN REPLAT LOT 2-A BLOCK 1	41300
17523032	C A P A INC CUSTODIAL TRUSTEE IRA	ACCT 28502391 SAMUEL W CASON OWNER	4107 BALCHEN DR	ANCHORAGE	AK	99517	T 6S R 13W R 14W SEC 18 SEC 13 SEWARD MERIDIAN HM 0790055 W R BELL SUB 1970 ADDN REPLAT LOT 1-A BLK 1	26300
17523033	GLIDDEN KELLY C		PO BOX 182	HOMER	AK	99603	T 6S R 13W SEC 18 SEWARD MERIDIAN HM 0790055 W R BELL SUB 1970 ADDN REPLAT LOT 4-A BLK 2	94100
17523033	WERTS MICHAEL		PO BOX 182	HOMER	AK	99603	T 6S R 13W SEC 18 SEWARD MERIDIAN HM 0790055 W R BELL SUB 1970 ADDN REPLAT LOT 4-A BLK 2	94100
17523034	CASON JONATHAN W & CASON SAMUEL W		4000 MERRILL DR	ANCHORAGE	AK	99517	T 6S R 13W SEC 18 SEWARD MERIDIAN HM 0790055 W R BELL SUB 1970 ADDN REPLAT LOT 2 BLK 6	36300
17523034	CASON V LYNN		3932 BALCHEN DR	ANCHORAGE	AK	99517	T 6S R 13W SEC 18 SEWARD MERIDIAN HM 0790055 W R BELL SUB 1970 ADDN REPLAT LOT 2 BLK 6	36300
17523036	TUPPER ROSALIE J		4088 W HILL RD	HOMER	AK	99603	T 6S R 13W SEC 18 SEWARD MERIDIAN HM 0850032 W R BELL-MILLER SUB NO 2 LOT 3B-1 BLK 3	54100
17523037	TUPPER ROSALIE J		4088 W HILL RD	HOMER	AK	99603	T 6S R 13W SEC 18 SEWARD MERIDIAN HM 0850032 W R BELL-MILLER SUB NO 2 LOT 3B-2 BLK 3	54100
17523038	CLOUD DAVID B & K MELISSA		PO BOX 2756	HOMER	AK	99603	T 6S R 13W SEC 18 SEWARD MERIDIAN HM 0930035 W R BELL SUB NO 6 TRACT 1	316900
17523039	MASTOLIER BONNIE & DAVID L		1025 DEWBERRY LN	HOMER	AK	99603	T 6S R 13W SEC 18 SEWARD MERIDIAN HM 0930035 W R BELL SUB NO 6 TRACT 2	323600
17523040	HENDRICKSON BRUCE & MARTHA		1060 MILLER LN	HOMER	AK	99603	T 6S R 13W SEC 18 SEWARD MERIDIAN HM 0930035 W R BELL SUB NO 6 TRACT 3	238300
17523041	ZIMMERMAN PETER A TRUST		PO BOX 3411	HOMER	AK	99603	T 6S R 13W SEC 18 SEWARD MERIDIAN HM 0950017 W R BELL SUB NO 7 LOT 7A BLK 2	480500
17523042	ZIMMERMAN PETER A TRUST		PO BOX 3411	HOMER	AK	99603	T 6S R 13W SEC 18 SEWARD MERIDIAN HM 0950017 W R BELL SUB NO 7 LOT 8A BLK 2	72100
17524001	WILD GOOSE HOLDINGS INC		PO BOX 70	CHICKEN	AK	99732	T 6S R 13W SEC 18 SEWARD MERIDIAN HM 0700402 W R BELL SUB LOT 1 BLK 4	116000
17524002	ROZAK THEODORE W LIVING TRUST		PO BOX 1415	HOMER	AK	99603	T 6S R 13W SEC 18 SEWARD MERIDIAN HM 0790402 W R BELL SUB LOT 02 BLK 04	74400
17524003	ROZAK THEODORE W LIVING TRUST		PO BOX 1415	HOMER	AK	99603	T 6S R 13W SEC 18 SEWARD MERIDIAN HM 0800089 W R BELL SUB LOT 03 BLK 04	48100
17524009	ULMER SCOTT & CATHIE		PO BOX 1950	HOMER	AK	99603	T 6S R 14W SEC 13 SEWARD MERIDIAN HM 0742222 W R BELL TRACT D RESUB TRACT D-1	88300
17524010	PHELPS ALETA		161 OHLSON LN	HOMER	AK	99603	T 6S R 14W SEC 13 SEWARD MERIDIAN HM 0800089 W R BELL SUB NO 2 1974 TRACT D TRACT D2-A	118700

PARCEL ID	OWNER	ATTENTION	ADDRESS	CITY	STATE	ZIP CODE	LEGAL DESCRIPTION	ASSESSED VALUE
17524010	PHELPS ALLAN		161 OHLSON LN	HOMER	AK	99603	T 6S R 14W SEC 13 SEWARD MERIDIAN HM 0800089 W R BELL SUB NO 2 1974 TRACT D TRACT D2-A	118700
17524010	PHELPS MIRIAH		161 OHLSON LN	HOMER	AK	99603	T 6S R 14W SEC 13 SEWARD MERIDIAN HM 0800089 W R BELL SUB NO 2 1974 TRACT D TRACT D2-A	118700
17524011	LOOKINGLAND WILLIAM G & PATRICIA S TRUSTEES		13101 VON SCHEBEN DR	ANCHORAGE	AK	99516	T 6S R 14W SEC 13 SEWARD MERIDIAN HM 0800089 W R BELL SUB NO 2 1974 TRACT D TRACT D2-B	58500
17524012	MURDOCK JOSEPH W		365 W PIONEER AVE	HOMER	AK	99603	T 6S R 14W SEC 13 SEWARD MERIDIAN HM 0800089 W R BELL SUB NO 2 1974 TRACT D TRACT D2-C	62600
17524013	SANCHIS RICHARD S		PO BOX 91889	ANCHORAGE	AK	99509	T 6S R 14W SEC 13 SEWARD MERIDIAN HM 0800089 W R BELL SUB NO 2 1974 TRACT D TRACT D2-D	63400
17524014	NYMAN DAVID M		3424 KNIK AVE	ANCHORAGE	AK	99517	T 6S R 14W SEC 13 SEWARD MERIDIAN HM 0800089 W R BELL SUB NO 2 1974 TRACT D TRACT D2-E	88300
17524015	WAIT YOUNGHEE KIM		40 E 73RD ST	NEW YORK	NY	10021	T 6S R 13W SEC 18 SEWARD MERIDIAN HM 2005003 W R BELL SUB WILDFLOWER RANCH ADDN AMENDED LOT 1	75900
17524016	WUESTENFELD REVOCABLE TRUST		10301 HAMPTON DR	ANCHORAGE	AK	99507	T 6S R 13W SEC 18 SEWARD MERIDIAN HM 2005003 W R BELL SUB WILDFLOWER RANCH ADDN AMENDED LOT 2	164900
17524017	BOLES EARL & OLIN RUTH		PO BOX 203	SUTTON	AK	99674	T 6S R 13W SEC 18 SEWARD MERIDIAN HM 2005003 W R BELL SUB WILDFLOWER RANCH ADDN AMENDED LOT 3	107500
17524018	WAIT YOUNGHEE KIM		40 E 73RD ST	NEW YORK	NY	10021	T 6S R 13W SEC 18 SEWARD MERIDIAN HM 2005003 W R BELL SUB WILDFLOWER RANCH ADDN AMENDED LOT 4	101500
17524019	FARIS JOHN & BURNS MARGARET		PO BOX 1451	HOMER	AK	99603	T 6S R 13W SEC 18 SEWARD MERIDIAN HM 2005003 W R BELL SUB WILDFLOWER RANCH ADDN AMENDED LOT 5	97200
17524020	ROGERS WILLIAM JOE & WENDY RACHEL & REESE LARRY D & ANNETTE M		5480 ESCALANTE TRL	FARMINGTON	NM	87402	T 6S R 13W SEC 18 SEWARD MERIDIAN HM 2005003 W R BELL SUB WILDFLOWER RANCH ADDN AMENDED LOT 6	116400
17524021	SARBER JON GREGGORY		PO BOX 2840	HOMER	AK	99603	T 6S R 13W SEC 18 SEWARD MERIDIAN HM 2005003 W R BELL SUB WILDFLOWER RANCH ADDN AMENDED LOT 7	93600
17524021	SARBER VICKI LEE		PO BOX 2840	HOMER	AK	99603	T 6S R 13W SEC 18 SEWARD MERIDIAN HM 2005003 W R BELL SUB WILDFLOWER RANCH ADDN AMENDED LOT 7	93600
17524022	GARAY PETER S & TEENA M		PO BOX 2653	HOMER	AK	99603	T 6S R 13W SEC 18 SEWARD MERIDIAN HM 2005003 W R BELL SUB WILDFLOWER RANCH ADDN AMENDED LOT 8	575300
17524023	FELTON DONALD L & SPLINTER JOAN E		PO BOX 2114	HOMER	AK	99603	T 6S R 13W SEC 18 SEWARD MERIDIAN HM 2005003 W R BELL SUB WILDFLOWER RANCH ADDN AMENDED LOT 9	324400

PARCEL ID	OWNER	ATTENTION	ADDRESS	CITY	STATE	ZIP CODE	LEGAL DESCRIPTION	ASSESSED VALUE
17524103	FEFELOV PETER		4981 E HILL RD	HOMER	AK	99603	T 6S R 14W SEC 24 SEWARD MERIDIAN HM 0880016 LILLIAN WALLI ESTATE SUB LOT 77	16800
17524103	FEFELOV SIMEN		4981 E HILL RD	HOMER	AK	99603	T 6S R 14W SEC 24 SEWARD MERIDIAN HM 0880016 LILLIAN WALLI ESTATE SUB LOT 77	16800
17524121	GIBSON DAVID		511 N 148TH ST	SHORELINE	WA	98133	T 6S R 14W SEC 24 SEWARD MERIDIAN HM 0880016 LILLIAN WALLI ESTATE SUB LOT 42	14100
17524122	GIBSON DAVID		511 N 148TH ST	SHORELINE	WA	98133	T 6S R 14W SEC 24 SEWARD MERIDIAN HM 0880016 LILLIAN WALLI ESTATE SUB LOT 41	14300
17524123	GIBSON DAVID		511 N 148TH ST	SHORELINE	WA	98133	T 6S R 14W SEC 24 SEWARD MERIDIAN HM 0880016 LILLIAN WALLI ESTATE SUB LOT 40	13400
17524124	GIBSON DAVID		511 N 148TH ST	SHORELINE	WA	98133	T 6S R 14W SEC 24 SEWARD MERIDIAN HM 0880016 LILLIAN WALLI ESTATE SUB LOT 39	14600
17524125	YAKUNIN SERGEY		PO BOX 5044	NIKOLAEVSK	AK	99556	T 6S R 14W SEC 24 SEWARD MERIDIAN HM 0880016 LILLIAN WALLI ESTATE SUB LOT 61	12400
17524133	FORD CHERYL GAY		PO BOX 1074	KANEOHE	HI	96744	T 6S R 14W SEC 24 SEWARD MERIDIAN HM 0880016 LILLIAN WALLI ESTATE SUB LOT 62	14500
17524134	GIBSON DAVID		511 N 148TH ST	SHORELINE	WA	98133	T 6S R 14W SEC 24 SEWARD MERIDIAN HM 0880016 LILLIAN WALLI ESTATE SUB LOT 43	15900
17524139	WALLI ERO STEVE		35910 N FORK RD	ANCHOR POINT	AK	99556	T 6S R 14W SEC 24 SEWARD MERIDIAN HM 0880016 LILLIAN WALLI ESTATE SUB LOT 49	16800
17524140	DURNER FRANCESCA M		1421 N ST	ANCHORAGE	AK	99501	T 6S R 14W SEC 24 SEWARD MERIDIAN HM 0880016 LILLIAN WALLI ESTATE SUB LOT 48	14000
17524141	DURNER FRANCESCA M		1421 N ST	ANCHORAGE	AK	99501	T 6S R 14W SEC 24 SEWARD MERIDIAN HM 0880016 LILLIAN WALLI ESTATE SUB LOT 47	14700
17524142	JOHNSON BRENT G & JUDITH A		20773 PORCUPINE LN	CLAM GULCH	AK	99568	T 6S R 14W SEC 24 SEWARD MERIDIAN HM 0880016 LILLIAN WALLI ESTATE SUB LOT 27	15300
17524151	WALLI ERO STEVE		35910 N FORK RD	ANCHOR POINT	AK	99556	T 6S R 14W SEC 24 SEWARD MERIDIAN HM 0880016 LILLIAN WALLI ESTATE SUB LOT 18	14200
17524152	DOBRZYNSKI EUGENE P DECLARATION OF TRUST		288 SEASON DR	FERNLEY	NV	89408	T 6S R 14W SEC 24 SEWARD MERIDIAN HM 0880016 LILLIAN WALLI ESTATE SUB LOT 35	14600
17524153	DOBRZYNSKI EUGENE P DECLARATION OF TRUST		288 SEASON DR	FERNLEY	NV	89408	T 6S R 14W SEC 24 SEWARD MERIDIAN HM 0880016 LILLIAN WALLI ESTATE SUB LOT 34	13200
17524154	DOBRZYNSKI EUGENE P DECLARATION OF TRUST		288 SEASON DR	FERNLEY	NV	89408	T 6S R 14W SEC 24 SEWARD MERIDIAN HM 0880016 LILLIAN WALLI ESTATE SUB LOT 33	12700
17524155	LEWIS DICK		PO BOX 2836	HOMER	AK	99603	T 6S R 14W SEC 24 SEWARD MERIDIAN HM 0880016 LILLIAN WALLI ESTATE SUB LOT 32	12700
17524156	JOHNSON JUDITH A		20773 PORCUPINE LN	CLAM GULCH	AK	99568	T 6S R 14W SEC 24 SEWARD MERIDIAN HM 0880016 LILLIAN WALLI ESTATE SUB LOT 31	13000
17524157	JOHNSON BRENT G & JUDITH A		20773 PORCUPINE LN	CLAM GULCH	AK	99568	T 6S R 14W SEC 24 SEWARD MERIDIAN HM 0880016 LILLIAN WALLI ESTATE SUB LOT 30	13000
17524158	JOHNSON BRENT G & JUDITH A		20773 PORCUPINE LN	CLAM GULCH	AK	99568	T 6S R 14W SEC 24 SEWARD MERIDIAN HM 0880016 LILLIAN WALLI ESTATE SUB LOT 29	13000
17524159	JOHNSON BRENT G & JUDITH A		20773 PORCUPINE LN	CLAM GULCH	AK	99568	T 6S R 14W SEC 24 SEWARD MERIDIAN HM 0880016 LILLIAN WALLI ESTATE SUB LOT 28	14600
17524160	MILLER PAT W		2220 N STAR ST APT 1	ANCHORAGE	AK	99503	T 6S R 14W SEC 24 SEWARD MERIDIAN HM 0880016 LILLIAN WALLI ESTATE SUB LOT 16	12900
17524169	MILLER PAT W		2220 N STAR ST APT 1	ANCHORAGE	AK	99503	T 6S R 14W SEC 24 SEWARD MERIDIAN HM 0880016 LILLIAN WALLI ESTATE SUB LOT 7	18600

PARCEL ID	OWNER	ATTENTION	ADDRESS	CITY	STATE	ZIP CODE	LEGAL DESCRIPTION	ASSESSED VALUE
17524170	WALLI ERO STEVE		35910 N FORK RD	ANCHOR POINT	AK	99556	T 6S R 14W SEC 24 SEWARD MERIDIAN HM 0880016 LILLIAN WALLI ESTATE SUB LOT 6	27600
17524175	WHITE ROBIN		25540 S WINDY HILL RD	ESTACADA	OR	97023	T 6S R 14W SEC 24 SEWARD MERIDIAN HM 0880016 LILLIAN WALLI ESTATE SUB LOT 1	28300
17524177	BASARGIN MICHAEL A		PO BOX 2000	HOMER	AK	99603	T 6S R 14W SEC 24 SEWARD MERIDIAN HM 0880016 LILLIAN WALLI ESTATE SUB LOT 36	30000
17524178	GIBSON DAVID		511 N 148TH ST	SHORELINE	WA	98133	T 6S R 14W SEC 24 SEWARD MERIDIAN HM 0880016 LILLIAN WALLI ESTATE SUB LOT 37	49600
17524179	MILLER PAT W		2220 N STAR ST APT 1	ANCHORAGE	AK	99503	T 6S R 14W SEC 24 SEWARD MERIDIAN HM 0880016 LILLIAN WALLI ESTATE SUB LOT 38	58800
17524180	DICKEY BRADLEY W		PO BOX 2677	HOMER	AK	99603	T 6S R 14W SEC 24 SEWARD MERIDIAN HM 0880016 LILLIAN WALLI ESTATE SUB TRACT D	62100
17524180	DICKEY PAULA S		PO BOX 2677	HOMER	AK	99603	T 6S R 14W SEC 24 SEWARD MERIDIAN HM 0880016 LILLIAN WALLI ESTATE SUB TRACT D	62100
17524182	STORY CHRISTOPHER L & TIFFANIE R		PO BOX 366	HOMER	AK	99603	T 6S R 14W SEC 24 SEWARD MERIDIAN HM 2002052 LILLIAN WALLI ESTATE BAYBERRY HOLLOW ADDN LOT 1	171000
17524183	STORY CHRISTOPHER L		PO BOX 366	HOMER	AK	99603	T 6S R 14W SEC 24 SEWARD MERIDIAN HM 2002052 LILLIAN WALLI ESTATE BAYBERRY HOLLOW ADDN LOT 2	46300
17524183	STORY TIFFANIE R		PO BOX 366	HOMER	AK	99603	T 6S R 14W SEC 24 SEWARD MERIDIAN HM 2002052 LILLIAN WALLI ESTATE BAYBERRY HOLLOW ADDN LOT 2	46300
17524184	MAXWELL MERRY M		1085 CARRIGE CT	HOMER	AK	99603	T 6S R 14W SEC 24 SEWARD MERIDIAN HM 2002052 LILLIAN WALLI ESTATE BAYBERRY HOLLOW ADDN LOT 3	205700
17524185	ZITTERKOPF GARY		PO BOX 491	CASPER	WY	82602	T 6S R 14W SEC 24 SEWARD MERIDIAN HM 2002052 LILLIAN WALLI ESTATE BAYBERRY HOLLOW ADDN LOT 4	123000
17524186	KNIER ROSS		PO BOX 2719	HOMER	AK	99603	T 6S R 14W SEC 24 SEWARD MERIDIAN HM 2002052 LILLIAN WALLI ESTATE BAYBERRY HOLLOW ADDN LOT 5	250200
17524187	VEAL TED & DOROTHY V		539 ELDERBERRY DR	HOMER	AK	99603	T 6S R 14W SEC 24 SEWARD MERIDIAN HM 2002052 LILLIAN WALLI ESTATE BAYBERRY HOLLOW ADDN LOT 6	42400
17524188	DOROFF ANGELA M		1200 CARRIGE CT	HOMER	AK	99603	T 6S R 14W SEC 24 SEWARD MERIDIAN HM 2002052 LILLIAN WALLI ESTATE BAYBERRY HOLLOW ADDN LOT 7	277800
17524189	DOROFF ANGELA M		1200 CARRIGE CT	HOMER	AK	99603	T 6S R 14W SEC 24 SEWARD MERIDIAN HM 2002052 LILLIAN WALLI ESTATE BAYBERRY HOLLOW ADDN LOT 8	45100
17524190	JOHNSON JENNIFER E		PO BOX 1549	HOMER	AK	99603	T 6S R 14W SEC 24 SEWARD MERIDIAN HM 2002052 LILLIAN WALLI ESTATE BAYBERRY HOLLOW ADDN LOT 9	188700
17524191	OWENS RHONDA F		PO BOX 497	HOMER	AK	99603	T 6S R 14W SEC 24 SEWARD MERIDIAN HM 2002052 LILLIAN WALLI ESTATE BAYBERRY HOLLOW ADDN LOT 10	211400

PARCEL ID	OWNER	ATTENTION	ADDRESS	CITY	STATE	ZIP CODE	LEGAL DESCRIPTION	ASSESSED VALUE
17524192	TRIMBLE DENNIS & ROXIE		1050 CARRIGE CT	HOMER	AK	99603	T 6S R 14W SEC 24 SEWARD MERIDIAN HM 2002052 LILLIAN WALLI ESTATE BAYBERRY HOLLOW ADDN LOT 11	171800
17524193	BEACHY CONSTRUCTION INC & HABCO MARKETING CORPORATION		5243 KACHEMAK DR # A	HOMER	AK	99603	T 6S R 14W SEC 24 SEWARD MERIDIAN HM 2002092 LILLIAN WALLI ESTATE NO 2 TRACT A-1	619900
17524194	FAITH LUTHERAN CHURCH		3634 SOUNDVIEW AVE	HOMER	AK	99603	T 6S R 13W SEC 19 SEWARD MERIDIAN HM 2002092 LILLIAN WALLI ESTATE NO 2 TRACT B-1	907500
17525001	WISE RICHARD M Jr		1634 STERLING HWY	HOMER	AK	99603	T 6S R 14W SEC 24 SEWARD MERIDIAN HM 0730081 BIDARKI CREEK SUB LOT 6	247800
17525001	WISE JONI		1634 STERLING HWY	HOMER	AK	99603	T 6S R 14W SEC 24 SEWARD MERIDIAN HM 0730081 BIDARKI CREEK SUB LOT 6	247800
17525002	CARLSON MIKE		14800 S 1300 W	BLUFFDALE	UT	84065	T 6S R 14W SEC 24 SEWARD MERIDIAN HM 0730551 BIDARKI CREEK SUB PLAT OF LTS 2A THRU 5A LOT 5A	48100
17525003	ESCALERA DIANE		PO BOX 816	HOMER	AK	99603	T 6S R 14W SEC 24 SEWARD MERIDIAN HM 0730551 BIDARKI CREEK SUB PLAT OF LTS 2A THRU 5A LOT 4A	48100
17525004	SMITH LAVELLE		2941 PRINCETON WAY	ANCHORAGE	AK	99508	T 6S R 14W SEC 24 SEWARD MERIDIAN HM 0730551 BIDARKI CREEK SUB PLAT OF LTS 2A THRU 5A LOT 3A	188100
17525005	STORY LYNN K		PO BOX 1287	HOMER	AK	99603	T 6S R 14W SEC 24 SEWARD MERIDIAN HM 0730551 BIDARKI CREEK SUB PLAT OF LTS 2A THRU 5A LOT 2A	59600
17525005	STORY NORMAN L		PO BOX 1287	HOMER	AK	99603	T 6S R 14W SEC 24 SEWARD MERIDIAN HM 0730551 BIDARKI CREEK SUB PLAT OF LTS 2A THRU 5A LOT 2A	59600
17525009	FENSKE DONNA M		PO BOX 1204	HOMER	AK	99603	T 6S R 14W SEC 24 SEWARD MERIDIAN HM 2007106 BIDARKI CREEK NO 3 TRACT 1-A-1	279300
17525009	FENSKE JOHN E		PO BOX 2112	HOMER	AK	99603	T 6S R 14W SEC 24 SEWARD MERIDIAN HM 2007106 BIDARKI CREEK NO 3 TRACT 1-A-1	279300
17525012	BRECKENRIDGE PAMELA K		PO BOX 455	HOMER	AK	99603	T 6S R 14W SEC 24 SEWARD MERIDIAN HM 2012027 BIDARKI CREEK NO 4 TRACT 1	0
17525012	BRECKENRIDGE PAMELA		PO BOX 455	HOMER	AK	99603	T 6S R 14W SEC 24 SEWARD MERIDIAN HM 2012027 BIDARKI CREEK NO 4 TRACT 1	0
17525013	BRECKENRIDGE PAMELA K		PO BOX 455	HOMER	AK	99603	T 6S R 14W SEC 24 SEWARD MERIDIAN HM 2012027 BIDARKI CREEK NO 4 TRACT 2	0
17525013	BRECKENRIDGE PAMELA		PO BOX 455	HOMER	AK	99603	T 6S R 14W SEC 24 SEWARD MERIDIAN HM 2012027 BIDARKI CREEK NO 4 TRACT 2	0
17526001	HINKLE GARY C & JUDITH A		PO BOX 322	SOLDOTNA	AK	99669	T 6S R 13W SEC 19 SEWARD MERIDIAN HM 0731324 FOREST GLEN SUB UNIT 1 LOT 1 BLK 2	143200
17526002	WUESTENFELD REVOCABLE TRUST		10301 HAMPTON DR	ANCHORAGE	AK	99507	T 6S R 13W SEC 19 SEWARD MERIDIAN HM 0731324 FOREST GLEN SUB UNIT 1 LOT 2 BLK 2	79900
17526009	HOMER INDEPENDENT BAPTIST CHURCH		PO BOX 112	HOMER	AK	99603	T 6S R 13W SEC 19 SEWARD MERIDIAN HM 0731324 FOREST GLEN SUB UNIT 1 LOT 1 BLK 1	122700
17526010	HOMER INDEPENDENT BAPTIST CHURCH		PO BOX 112	HOMER	AK	99603	T 6S R 13W SEC 19 SEWARD MERIDIAN HM 0731324 FOREST GLEN SUB UNIT 1 LOT 2 BLK 1	396100
17526011	HOMER INDEPENDENT BAPTIST CHURCH		PO BOX 112	HOMER	AK	99603	T 6S R 13W SEC 19 SEWARD MERIDIAN HM 0731324 FOREST GLEN SUB UNIT 1 LOT 3 BLK 1	131700

PARCEL ID	OWNER	ATTENTION	ADDRESS	CITY	STATE	ZIP CODE	LEGAL DESCRIPTION	ASSESSED VALUE
17526012	FARIDAY KATHLEEN E		3640 POPPY CIR	HOMER	AK	99603	T 6S R 13W SEC 19 SEWARD MERIDIAN HM 2003023 FOREST GLEN SUB NO 3 LOT 5A	277800
17526013	REICH JOHN		PO BOX 3656	HOMER	AK	99603	T 6S R 13W SEC 19 SEWARD MERIDIAN HM 2003023 FOREST GLEN SUB NO 3 LOT 5B	267900
17526013	REICH MELONY		PO BOX 3656	HOMER	AK	99603	T 6S R 13W SEC 19 SEWARD MERIDIAN HM 2003023 FOREST GLEN SUB NO 3 LOT 5B	267900
17526014	FARIDAY KATHLEEN E		3640 POPPY CIR	HOMER	AK	99603	T 6S R 13W SEC 19 SEWARD MERIDIAN HM 2003023 FOREST GLEN SUB NO 3 LOT 5C	57300
17526015	DICKEY BRAD & PAULA		PO BOX 2677	HOMER	AK	99603	T 6S R 13W SEC 19 SEWARD MERIDIAN HM 2003024 FOREST GLEN SUB NO 4 LOT 4A	243800
17526016	FRALEY KEVIN S Jr		PO BOX 141	HOMER	AK	99603	T 6S R 13W SEC 19 SEWARD MERIDIAN HM 2003024 FOREST GLEN SUB NO 4 LOT 4B	358300
17526016	FRALEY KEVIN S Sr		PO BOX 141	HOMER	AK	99603	T 6S R 13W SEC 19 SEWARD MERIDIAN HM 2003024 FOREST GLEN SUB NO 4 LOT 4B	358300
17526017	CLYDE AMANDA R		PO BOX 2926	HOMER	AK	99603	T 6S R 13W SEC 19 SEWARD MERIDIAN HM 2003025 FOREST GLEN SUB NO 5 LOT 3A	268200
17526017	CLYDE SAMUEL L		PO BOX 2926	HOMER	AK	99603	T 6S R 13W SEC 19 SEWARD MERIDIAN HM 2003025 FOREST GLEN SUB NO 5 LOT 3A	268200
17526018	MUNN GILLIAN MARY SHAW		PO BOX 1805	HOMER	AK	99603	T 6S R 13W SEC 19 SEWARD MERIDIAN HM 2003025 FOREST GLEN SUB NO 5 LOT 3B	268200
17526019	HAGEN TIMOTHY L		5251 SANDY CIR NW	CANTON	OH	44718	T 6S R 13W SEC 19 SEWARD MERIDIAN HM 2003025 FOREST GLEN SUB NO 5 LOT 3C	266500
17526020	BROWN DONNA N		22330 MIRROR LAKE DR	CHUGIAK	AK	99567	T 6S R 13W SEC 19 SEWARD MERIDIAN HM 2004089 FOREST GLEN SUB RISINGER REPLAT LOT 6A	53000
17526020	BROWN MICHAEL B		22330 MIRROR LAKE DR	CHUGIAK	AK	99567	T 6S R 13W SEC 19 SEWARD MERIDIAN HM 2004089 FOREST GLEN SUB RISINGER REPLAT LOT 6A	53000
17526021	BROWN DONNA N		22330 MIRROR LAKE DR	CHUGIAK	AK	99567	T 6S R 13W SEC 19 SEWARD MERIDIAN HM 2004089 FOREST GLEN SUB RISINGER REPLAT LOT 6B	133800
17526021	BROWN MICHAEL B		22330 MIRROR LAKE DR	CHUGIAK	AK	99567	T 6S R 13W SEC 19 SEWARD MERIDIAN HM 2004089 FOREST GLEN SUB RISINGER REPLAT LOT 6B	133800
17526022	WEISSER AARON		PO BOX 2639	HOMER	AK	99603	T 6S R 13W SEC 19 SEWARD MERIDIAN HM 2004089 FOREST GLEN SUB RISINGER REPLAT LOT 6C	195400
17526022	WEISSER JENNY		PO BOX 2639	HOMER	AK	99603	T 6S R 13W SEC 19 SEWARD MERIDIAN HM 2004089 FOREST GLEN SUB RISINGER REPLAT LOT 6C	195400
17526023	FRANKLIN MICHAEL R		PO BOX 1761	HOMER	AK	99603	T 6S R 13W SEC 19 SEWARD MERIDIAN HM 2005091 FOREST GLEN FRANKLIN REPLAT LOT 1A BLK 3	161700
17526024	LOTHIAN JOSEPH L Sr		3637 POPPY CIR	HOMER	AK	99603	T 6S R 13W SEC 19 SEWARD MERIDIAN HM 2005091 FOREST GLEN FRANKLIN REPLAT LOT 1B BLK 3	171800
17526024	LOTHIAN PAMELIA W		3637 POPPY CIR	HOMER	AK	99603	T 6S R 13W SEC 19 SEWARD MERIDIAN HM 2005091 FOREST GLEN FRANKLIN REPLAT LOT 1B BLK 3	171800

PARCEL ID	OWNER	ATTENTION	ADDRESS	CITY	STATE	ZIP CODE	LEGAL DESCRIPTION	ASSESSED VALUE
17526025	RILEY PAULA		4067 CALHOUN ST	HOMER	AK	99603	T 6S R 13W SEC 19 SEWARD MERIDIAN HM 2006093 FOREST GLEN SUB UNIT 1 PURCELL REPLAT LOT 2A	250100
17526026	PURCELL HOWARD J		PO BOX 2404	HOMER	AK	99603	T 6S R 13W SEC 19 SEWARD MERIDIAN HM 2006093 FOREST GLEN SUB UNIT 1 PURCELL REPLAT LOT 2C	145800
17526027	STOLL HEIDI		46568 BLUE SHADOW CT	SOLDOTNA	AK	99669	T 6S R 13W SEC 19 SEWARD MERIDIAN HM 2006093 FOREST GLEN SUB UNIT 1 PURCELL REPLAT LOT 2B	301100
17526027	STOLL KEVIN		46568 BLUE SHADOW CT	SOLDOTNA	AK	99669	T 6S R 13W SEC 19 SEWARD MERIDIAN HM 2006093 FOREST GLEN SUB UNIT 1 PURCELL REPLAT LOT 2B	301100
17527001	KAZENNOVA ANYA		PO BOX 2092	KAPAA	HI	96746	T 6S R 13W SEC 19 SEWARD MERIDIAN HM 0740531 FOREST GLEN SUB UNIT 2 LOT 3 BLK 2	75900
17527002	MUNGARAY RUBEN E & DELORES		12820 SAUNDERS RD	ANCHORAGE	AK	99516	T 6S R 13W SEC 19 SEWARD MERIDIAN HM 0740531 FOREST GLEN SUB UNIT 2 LOT 4 BLK 2	79600
17527006	FROST JUSTIN R		PO BOX 39801	NINILCHIK	AK	99639	T 6S R 13W SEC 19 SEWARD MERIDIAN HM 0740531 FOREST GLEN SUB UNIT 2 LOT 8 BLK 2	78800
17527006	FROST ROBERT F		PO BOX 39801	NINILCHIK	AK	99639	T 6S R 13W SEC 19 SEWARD MERIDIAN HM 0740531 FOREST GLEN SUB UNIT 2 LOT 8 BLK 2	78800
17527006	FROST KATHRYN G		PO BOX 39801	NINILCHIK	AK	99639	T 6S R 13W SEC 19 SEWARD MERIDIAN HM 0740531 FOREST GLEN SUB UNIT 2 LOT 8 BLK 2	78800
17527009	WARD MARGARET ANN		3813 FOREST GLEN DR	HOMER	AK	99603	T 6S R 13W SEC 19 SEWARD MERIDIAN HM 0740531 FOREST GLEN SUB UNIT 2 LOT 11 BLK 3	111500
17527013	FROST ROBERT F & KATHRYN G		PO BOX 39801	NINILCHIK	AK	99639	T 6S R 13W SEC 19 SEWARD MERIDIAN HM 0740531 FOREST GLEN SUB UNIT 2 LOT 7 BLK 3	104500
17527014	CRAIG VICKI LYNN		PO BOX 477	HOMER	AK	99603	T 6S R 13W SEC 19 SEWARD MERIDIAN HM 2003026 FOREST GLEN SUB NO 6 LOT 9A BLK 3	240100
17527018	FISHER HALEY A		PO BOX 1476	HOMER	AK	99603	T 6S R 13W SEC 19 SEWARD MERIDIAN HM 2003027 FOREST GLEN SUB NO 7 LOT 10B	209500
17527018	FISHER JOSIAH D		PO BOX 1476	HOMER	AK	99603	T 6S R 13W SEC 19 SEWARD MERIDIAN HM 2003027 FOREST GLEN SUB NO 7 LOT 10B	209500
17527022	BOWDEN CHRISTOPHER		3779 FOREST GLEN DR	HOMER	AK	99603	T 6S R 13W SEC 19 SEWARD MERIDIAN HM 2004061 FOREST GLEN SUB NO 9 LOT 9B-1 BLK 3	255200
17527023	KELLY CURTIS P		2223 DUNN ST	JUNEAU	AK	99801	T 6S R 13W SEC 19 SEWARD MERIDIAN HM 2004061 FOREST GLEN SUB NO 9 LOT 9C-1 BLK 3	221500
17527024	RICHARDS EVERETT C		308 OCEAN DRIVE LOOP	HOMER	AK	99603	T 6S R 13W SEC 19 SEWARD MERIDIAN HM 2005091 FOREST GLEN FRANKLIN REPLAT LOT 9A BLK 2	63000
17527025	KNAACK KRIS H		13220 REEF PL	ANCHORAGE	AK	99515	T 6S R 13W SEC 19 SEWARD MERIDIAN HM 2005091 FOREST GLEN FRANKLIN REPLAT LOT 9B BLK 2	43800
17527025	REITER LORETTA G		13220 REEF PL	ANCHORAGE	AK	99515	T 6S R 13W SEC 19 SEWARD MERIDIAN HM 2005091 FOREST GLEN FRANKLIN REPLAT LOT 9B BLK 2	43800
17527026	MORRIS AUDREY J		PO BOX 2233	HOMER	AK	99603	T 6S R 13W SEC 19 SEWARD MERIDIAN HM 2006060 FOREST GLEN SUB NO 10 LOT 8A	229700
17527027	HOWELL ALAN C		PO BOX 1742	HOMER	AK	99603	T 6S R 13W SEC 19 SEWARD MERIDIAN HM 2006060 FOREST GLEN SUB NO 10 LOT 8B	202700

PARCEL ID	OWNER	ATTENTION	ADDRESS	CITY	STATE	ZIP CODE	LEGAL DESCRIPTION	ASSESSED VALUE
17527027	HOWELL CATHERINE A		PO BOX 1742	HOMER	AK	99603	T 6S R 13W SEC 19 SEWARD MERIDIAN HM 2006060 FOREST GLEN SUB NO 10 LOT 8B	202700
17527028	ENGLE PATRICIA		3755 FOREST GLEN DR	HOMER	AK	99603	T 6S R 13W SEC 19 SEWARD MERIDIAN HM 2006060 FOREST GLEN SUB NO 10 LOT 8C	187400
17527029	JOHNSON BRYCE		3801 FOREST GLEN DR	HOMER	AK	99603	T 6S R 13W SEC 19 SEWARD MERIDIAN HM 2006094 FOREST GLEN SUB INGLE REPLAT LOT 10B	371800
17527029	JOHNSON MARY		3801 FOREST GLEN DR	HOMER	AK	99603	T 6S R 13W SEC 19 SEWARD MERIDIAN HM 2006094 FOREST GLEN SUB INGLE REPLAT LOT 10B	371800
17527030	BIG MOUNTAIN BUILDERS INC		567 HIDDEN WAY	HOMER	AK	99603	T 6S R 13W SEC 19 SEWARD MERIDIAN HM 2006094 FOREST GLEN SUB INGLE REPLAT LOT 10A	49300
17527031	STEEN KATHERINE		1295 MISSION RD	HOMER	AK	99603	T 6S R 13W SEC 19 SEWARD MERIDIAN HM 2006094 FOREST GLEN SUB INGLE REPLAT LOT 10C	212400
17527031	STEEN MICHAEL		1295 MISSION RD	HOMER	AK	99603	T 6S R 13W SEC 19 SEWARD MERIDIAN HM 2006094 FOREST GLEN SUB INGLE REPLAT LOT 10C	212400
17527032	THORDARSON JOANNE KAY TRUST	NORMAN K THORDARSON TRUSTEE	PO BOX 237	FRIDAY HARBOR	WA	98250	T 6S R 13W SEC 19 SEWARD MERIDIAN HM 2009015 FOREST GLEN SUB KALIES ADDN LOT 7-A-1 BLOCK 2	191900
17527033	TUFARES RONDA		3825 APRIL PL	HOMER	AK	99603	T 6S R 13W SEC 19 SEWARD MERIDIAN HM 2009015 FOREST GLEN SUB KALIES ADDN LOT 7-A-2 BLOCK 2	180500
17527034	BUNKER MELISSA A		3813 APRIL PL	HOMER	AK	99603	T 6S R 13W SEC 19 SEWARD MERIDIAN HM 2009015 FOREST GLEN SUB KALIES ADDN LOT 7-A-3 BLOCK 2	224600
17527034	BUNKER DANIEL G		3813 APRIL PL	HOMER	AK	99603	T 6S R 13W SEC 19 SEWARD MERIDIAN HM 2009015 FOREST GLEN SUB KALIES ADDN LOT 7-A-3 BLOCK 2	224600
17527035	PALMER CHRISTOPHER		3790 APRIL PL	HOMER	AK	99603	T 6S R 13W SEC 19 SEWARD MERIDIAN HM 2009017 FOREST GLEN NO 11 LOT 5A BLOCK 2	205100
17527036	BLAINE PATRICK S		PO BOX 397	HOMER	AK	99603	T 6S R 13W SEC 19 SEWARD MERIDIAN HM 2009017 FOREST GLEN NO 11 LOT 5B BLOCK 2	46300
17527036	HAND BILL G Jr		PO BOX 3129	HOMER	AK	99603	T 6S R 13W SEC 19 SEWARD MERIDIAN HM 2009017 FOREST GLEN NO 11 LOT 5B BLOCK 2	46300
17527036	BLAINE JAMES F		475 SOUNDVIEW AVE	HOMER	AK	99603	T 6S R 13W SEC 19 SEWARD MERIDIAN HM 2009017 FOREST GLEN NO 11 LOT 5B BLOCK 2	46300
17527037	BLAINE JAMES F		475 SOUNDVIEW AVE	HOMER	AK	99603	T 6S R 13W SEC 19 SEWARD MERIDIAN HM 2009017 FOREST GLEN NO 11 LOT 5C BLOCK 2	46900
17527037	BLAINE PATRICK S		PO BOX 397	HOMER	AK	99603	T 6S R 13W SEC 19 SEWARD MERIDIAN HM 2009017 FOREST GLEN NO 11 LOT 5C BLOCK 2	46900
17527037	HAND BILL G Jr		PO BOX 3129	HOMER	AK	99603	T 6S R 13W SEC 19 SEWARD MERIDIAN HM 2009017 FOREST GLEN NO 11 LOT 5C BLOCK 2	46900
17527038	TESCH JACOB W		3760 APRIL PL	HOMER	AK	99603	T 6S R 13W SEC 19 SEWARD MERIDIAN HM 2009017 FOREST GLEN NO 11 LOT 5D BLOCK 2	195100
17527039	HAND BILL G Jr		PO BOX 3129	HOMER	AK	99603	T 6S R 13W SEC 19 SEWARD MERIDIAN HM 2009017 FOREST GLEN NO 11 LOT 6A BLOCK 2	43100

PARCEL ID	OWNER	ATTENTION	ADDRESS	CITY	STATE	ZIP CODE	LEGAL DESCRIPTION	ASSESSED VALUE
17527039	BLAINE PATRICK S		PO BOX 397	HOMER	AK	99603	T 6S R 13W SEC 19 SEWARD MERIDIAN HM 2009017 FOREST GLEN NO 11 LOT 6A BLOCK 2	43100
17527039	BLAINE JAMES F		475 SOUNDVIEW AVE	HOMER	AK	99603	T 6S R 13W SEC 19 SEWARD MERIDIAN HM 2009017 FOREST GLEN NO 11 LOT 6A BLOCK 2	43100
17527040	BLAINE JAMES F		475 SOUNDVIEW AVE	HOMER	AK	99603	T 6S R 13W SEC 19 SEWARD MERIDIAN HM 2009017 FOREST GLEN NO 11 LOT 6B BLOCK 2	44400
17527040	BLAINE PATRICK S		PO BOX 397	HOMER	AK	99603	T 6S R 13W SEC 19 SEWARD MERIDIAN HM 2009017 FOREST GLEN NO 11 LOT 6B BLOCK 2	44400
17527040	HAND BILL G Jr		PO BOX 3129	HOMER	AK	99603	T 6S R 13W SEC 19 SEWARD MERIDIAN HM 2009017 FOREST GLEN NO 11 LOT 6B BLOCK 2	44400
17527041	HAND BILL G Jr		PO BOX 3129	HOMER	AK	99603	T 6S R 13W SEC 19 SEWARD MERIDIAN HM 2009017 FOREST GLEN NO 11 LOT 6C BLOCK 2	52000
17527041	BLAINE JAMES F		475 SOUNDVIEW AVE	HOMER	AK	99603	T 6S R 13W SEC 19 SEWARD MERIDIAN HM 2009017 FOREST GLEN NO 11 LOT 6C BLOCK 2	52000
17527041	BLAINE PATRICK S		PO BOX 397	HOMER	AK	99603	T 6S R 13W SEC 19 SEWARD MERIDIAN HM 2009017 FOREST GLEN NO 11 LOT 6C BLOCK 2	52000
17527042	HAND BILL G Jr		PO BOX 3129	HOMER	AK	99603	T 6S R 13W SEC 19 SEWARD MERIDIAN HM 2009017 FOREST GLEN NO 11 LOT 6D BLOCK 2	41700
17527042	BLAINE JAMES F		475 SOUNDVIEW AVE	HOMER	AK	99603	T 6S R 13W SEC 19 SEWARD MERIDIAN HM 2009017 FOREST GLEN NO 11 LOT 6D BLOCK 2	41700
17527042	BLAINE PATRICK S		PO BOX 397	HOMER	AK	99603	T 6S R 13W SEC 19 SEWARD MERIDIAN HM 2009017 FOREST GLEN NO 11 LOT 6D BLOCK 2	41700
17527043	ASPEN JEAN		PO BOX 3613	HOMER	AK	99603	T 06S R 13W SEC 19 SEWARD MERIDIAN HM 2011015 FOREST GLEN NO 12 LOT 10A-1	229700
17527043	IRONS TOM		PO BOX 3613	HOMER	AK	99603	T 06S R 13W SEC 19 SEWARD MERIDIAN HM 2011015 FOREST GLEN NO 12 LOT 10A-1	229700
17529001	PATE J MICHAEL & M KATHLEEN		4014 LAKE ST STE 101	HOMER	AK	99603	T 6S R 14W SEC 13 SEWARD MERIDIAN HM PORTION E1/2 NW1/4 SW1/4 EXCEPT MOUNTAIN PARK SUB	1028100
17529003	ADCOX SOMMER E		4482 MOUNTAIN PARK ST	HOMER	AK	99603	T 6S R 14W SEC 13 SEWARD MERIDIAN HM 0780010 MOUNTAIN PARK SUB LOT 7 BLK 5	463900
17529003	ADCOX BRENT M		4482 MOUNTAIN PARK ST	HOMER	AK	99603	T 6S R 14W SEC 13 SEWARD MERIDIAN HM 0780010 MOUNTAIN PARK SUB LOT 7 BLK 5	463900
17529004	SHARP TOD & IREDALE AHNA		2015 BAY RIDGE RD	HOMER	AK	99603	T 6S R 14W SEC 13 SEWARD MERIDIAN HM 0780010 MOUNTAIN PARK SUB LOT 6 BLK 5	43800
17529005	SHARP TOD & IREDALE AHNA		2015 BAY RIDGE RD	HOMER	AK	99603	T 6S R 14W SEC 13 SEWARD MERIDIAN HM 0780010 MOUNTAIN PARK SUB LOT 5 BLK 5	420900
17529008	TAFFE THOMAS & LEHNER DEVONY		PO BOX 356	HOMER	AK	99603	T 6S R 14W SEC 13 & 14 SEWARD MERIDIAN HM 0780010 MOUNTAIN PARK SUB LOT 1 BLOCK 5	51500
17529009	TAFFE THOMAS & LEHNER DEVONY		PO BOX 356	HOMER	AK	99603	T 6S R 14W SEC 13 SEWARD MERIDIAN HM 0780010 MOUNTAIN PARK SUB LOT 2 BLK 5	493200
17529026	FRAKER DAVID & GAY		PO BOX 2867	HOMER	AK	99603	T 6S R 14W SEC 14 SEWARD MERIDIAN HM 0780010 MOUNTAIN PARK SUB LOT 3 BLK 1	251400
17529027	PANARELLI STEVEN D		PO BOX 1066	HOMER	AK	99603	T 6S R 14W SEC 14 SEWARD MERIDIAN HM 0780010 MOUNTAIN PARK SUB LOT 2 BLK 1	165600
17529028	NINILCHIK TRADITIONAL COUNCIL		PO BOX 39070	NINILCHIK	AK	99639	T 6S R 14W SEC 14 SEWARD MERIDIAN HM 0780010 MOUNTAIN PARK SUB LOT 1 BLK 1	43300
17529029	ARCHIBALD ROBERT E & HIGHLAND ROBERTA K		PO BOX 2460	HOMER	AK	99603	T 6S R 14W SEC 14 SEWARD MERIDIAN HM 0780010 MOUNTAIN PARK SUB BLK 2 TRACT A	188500

PARCEL ID	OWNER	ATTENTION	ADDRESS	CITY	STATE	ZIP CODE	LEGAL DESCRIPTION	ASSESSED VALUE
17529030	KAUFMANN PETER M & WENDY C		PO BOX 736	HOMER	AK	99603	T 6S R 14W SEC 14 SEWARD MERIDIAN HM 0780010 MOUNTAIN PARK SUB LOT 1 BLK 3 THE NORTH PORTION THEREOF	38800
17529031	WHEELER TOBY		PO BOX 2289	HOMER	AK	99603	T 6S R 14W SEC 14 SEWARD MERIDIAN HM 0780010 MOUNTAIN PARK SUB LOT 2 BLK 3 THE NORTH PORTION THEREOF	283300
17529032	WHYTAL SHARON		PO BOX 1529	HOMER	AK	99603	T 6S R 14W SEC 14 SEWARD MERIDIAN HM 0780010 MOUNTAIN PARK SUB LOT 3 BLK 3 THE NORTH PORTION THEREOF	181400
17529033	TERPENING CLAIR GORDON & KIM TORIAN		PO BOX 442	HOMER	AK	99603	T 6S R 14W SEC 14 SEWARD MERIDIAN HM 0780010 MOUNTAIN PARK SUB LOT 4 BLOCK 3 THE NORTH PTN THEREOF	22200
17529035	TERPENING CLAIR GORDON & TERPENING KIM T		PO BOX 442	HOMER	AK	99603	T 6S R 14W SEC 14 SEWARD MERIDIAN HM 0780010 MOUNTAIN PARK SUB LOT 5 BLK 3	357800
17529036	TERPENING KIM TORIAN		PO BOX 442	BISBEE	AZ	85603	T 6S R 14W SEC 14 SEWARD MERIDIAN HM 0780010 MOUNTAIN PARK SUB LOT 6 BLK 3	43000
17529038	WHEELER TOBY		PO BOX 2289	HOMER	AK	99603	T 6S R 14W SEC 14 SEWARD MERIDIAN HM 0780010 MOUNTAIN PARK SUB LOT 7 BLK 3	39800
17529048	BAILEY KLONDYS M & BARBARA		PO BOX 1551	HOMER	AK	99603	T 6S R 14W SEC 14 SEWARD MERIDIAN HM 0780010 MOUNTAIN PARK SUB LOT 2 BLK 4	583300
17529049	HOWARD PAUL W		603 CLARK RD	BELLINGHAM	WA	98225	T 6S R 14W SEC 13 & 14 SEWARD MERIDIAN HM 0780010 MOUNTAIN PARK SUB LOT 3 BLOCK 4	45300
17529049	PALMER JUDITH ANN		603 CLARK RD	BELLINGHAM	WA	98225	T 6S R 14W SEC 13 & 14 SEWARD MERIDIAN HM 0780010 MOUNTAIN PARK SUB LOT 3 BLOCK 4	45300
17529049	MULLAN VIRGINIA RUTH HOWARD		603 CLARK RD	BELLINGHAM	WA	98225	T 6S R 14W SEC 13 & 14 SEWARD MERIDIAN HM 0780010 MOUNTAIN PARK SUB LOT 3 BLOCK 4	45300
17529051	CUTTING SOUTH PARK CIRCLE LLC		PO BOX 149	OYSTER BAY	NY	11771	T 6S R 14W SEC 13 & 14 SEWARD MERIDIAN HM 0780010 MOUNTAIN PARK SUB LOT 4 BLOCK 4	353600
17529054	MCBRIDE PATRICK H SR & BARBARA E		PO BOX 1857	HOMER	AK	99603	T 6S R 14W SEC 13 SEWARD MERIDIAN HM 0780010 MOUNTAIN PARK SUB LOT 6 BLK 4	49100
17529056	MCBRIDE PATRICK & BARBARA E		PO BOX 1857	HOMER	AK	99603	T 6S R 14W SEC 13 SEWARD MERIDIAN HM 0780010 MOUNTAIN PARK SUB LOT 9 BLK 4	518200
17529058	BEEBEE CATHERINE S		664 FOREST LAWN DR	WEBSTER	NY	14580	T 6S R 14W SEC 13 SEWARD MERIDIAN HM 0780010 MOUNTAIN PARK SUB LOT 10 BLK 4	421400
17529059	MCBRIDE PATRICK H SR & BARBARA E		PO BOX 1857	HOMER	AK	99603	T 6S R 14W SEC 13 SEWARD MERIDIAN HM 0780010 MOUNTAIN PARK SUB LOT 11 BLK 4	50200
17529061	CUTTING GEORGE W JR REVOCABLE TRUST		33 YELLOW COTE RD	OYSTER BAY	NY	11771	T 6S R 14W SEC 13 SEWARD MERIDIAN HM 2007127 HENWOOD MOUNTAIN PARK SUB TRACT 5A	310700
17529061	CUTTING LUCY P REVOCABLE TRUST		PO BOX 149	OYSTER BAY	NY	11771	T 6S R 14W SEC 13 SEWARD MERIDIAN HM 2007127 HENWOOD MOUNTAIN PARK SUB TRACT 5A	310700
17529062	MCBRIDE PATRICK & BARBARA E		PO BOX 1857	HOMER	AK	99603	T 6S R 14W SEC 13 SEWARD MERIDIAN HM 2007127 HENWOOD MOUNTAIN PARK SUB LOT 8A	56700
17529063	MCBRIDE BARBARA E		PO BOX 1857	HOMER	AK	99603	T 6S R 14W SEC 13 SEWARD MERIDIAN HM 2007127 HENWOOD MOUNTAIN PARK SUB TRACT 8B	129200

PARCEL ID	OWNER	ATTENTION	ADDRESS	CITY	STATE	ZIP CODE	LEGAL DESCRIPTION	ASSESSED VALUE
17529063	MCBRIDE PATRICK		PO BOX 1857	HOMER	AK	99603	T 6S R 14W SEC 13 SEWARD MERIDIAN HM 2007127 HENWOOD MOUNTAIN PARK SUB TRACT 8B	129200
17529064	HENWOOD SHIRLEY A		PO BOX 289	HOMER	AK	99603	T 6S R 14W SEC 13 SEWARD MERIDIAN HM PORTION SW1/4 SW1/4 EXCLUDING WEST VIEW SUB & HENWOOD MOUNTAIN PARK SUB	140800
17529064	HENWOOD WALTER T Sr		PO BOX 289	HOMER	AK	99603	T 6S R 14W SEC 13 SEWARD MERIDIAN HM PORTION SW1/4 SW1/4 EXCLUDING WEST VIEW SUB & HENWOOD MOUNTAIN PARK SUB	140800
17529065	STIER KELLY O		2183 SKYLINE DR	HOMER	AK	99603	T 6S R 14W SEC 14 SEWARD MERIDIAN HM 2008012 MOUNTAIN PARK HOWELL REPLAT TOO LOT 1B	409900
17529068	ARCHIBALD ROBERT & HIGHLAND ROBERTA		PO BOX 2460	HOMER	AK	99603	T 6S R 14W SEC 13 & 14 SEWARD MERIDIAN HM 2008099 MOUNTAIN PARK SUB HIGHLAND ADDN LOT 4-A BLOCK 1	82700
17529068	HIGHLAND ROBERTA K & ARCHIBALD ROBERT E		PO BOX 2460	HOMER	AK	99603	T 6S R 14W SEC 13 & 14 SEWARD MERIDIAN HM 2008099 MOUNTAIN PARK SUB HIGHLAND ADDN LOT 4-A BLOCK 1	82700
17529068	ARCHIBALD ROBERT E & HIGHLAND ROBERTA K		PO BOX 2460	HOMER	AK	99603	T 6S R 14W SEC 13 & 14 SEWARD MERIDIAN HM 2008099 MOUNTAIN PARK SUB HIGHLAND ADDN LOT 4-A BLOCK 1	82700
17529068	ARCHIBALD ROBERT E & HIGHLAND ROBERTA		PO BOX 2460	HOMER	AK	99603	T 6S R 14W SEC 13 & 14 SEWARD MERIDIAN HM 2008099 MOUNTAIN PARK SUB HIGHLAND ADDN LOT 4-A BLOCK 1	82700
17530001	SHAVELSON ROBERT W Jr		PO BOX 1498	HOMER	AK	99603	T 6S R 13W SEC 19 SEWARD MERIDIAN HM 0780047 RIDGEVIEW ACRES SUB LOT 9	171800
17530001	WEISS MIRANDA		PO BOX 1498	HOMER	AK	99603	T 6S R 13W SEC 19 SEWARD MERIDIAN HM 0780047 RIDGEVIEW ACRES SUB LOT 9	171800
17530002	WUESTENFELD REVOCABLE TRUST		10301 HAMPTON DR	ANCHORAGE	AK	99507	T 6S R 13W SEC 19 SEWARD MERIDIAN HM 0780047 RIDGEVIEW ACRES SUB LOT 8	214700
17530003	YAKUNIN SERGEY		PO BOX 5044	NIKOLAEVSK	AK	99556	T 6S R 13W SEC 19 SEWARD MERIDIAN HM 0780047 RIDGEVIEW ACRES SUB LOT 7	248500
17530005	WHISMAN DAVID		80 FARVIEW CT	SAN FRANCISCO	CA	94131	T 6S R 13W SEC 19 SEWARD MERIDIAN HM 0780047 RIDGEVIEW ACRES SUB LOT 5	211600
17530006	CARABALLO HILDA		PO BOX 15374	FRITZ CREEK	AK	99603	T 6S R 13W SEC 19 SEWARD MERIDIAN HM 0780047 RIDGEVIEW ACRES SUB LOT 4	203500
17530007	HUFFNAGLE JEANETTE MAE LIVING TRUST		629 W FAIRVIEW AVE	HOMER	AK	99603	T 6S R 13W SEC 19 SEWARD MERIDIAN HM 0780047 RIDGEVIEW ACRES SUB LOT 3	152100
17530008	CASSERI MARK Q & KMETZ-CASSERI MARY HOPE		617 W FAIRVIEW AVE	HOMER	AK	99603	T 6S R 13W SEC 19 SEWARD MERIDIAN HM 0780047 RIDGEVIEW ACRES SUB LOT 2	174500
17530009	CUNNINGHAM PATRICK L & FORD LORI J		4067 MULLIKIN ST	HOMER	AK	99603	T 6S R 13W SEC 19 SEWARD MERIDIAN HM 0780047 RIDGEVIEW ACRES SUB LOT 1	165600
17530010	SUPER BRANDY J		PO BOX 2991	HOMER	AK	99603	T 6S R 13W SEC 19 SEWARD MERIDIAN HM 0780047 RIDGEVIEW ACRES SUB LOT 18	150800
17530010	SUPER MICHAEL D		PO BOX 2991	HOMER	AK	99603	T 6S R 13W SEC 19 SEWARD MERIDIAN HM 0780047 RIDGEVIEW ACRES SUB LOT 18	150800
17530011	SWAIN SUE C		616 RANGEVIEW AVE	HOMER	AK	99603	T 6S R 13W SEC 19 SEWARD MERIDIAN HM 0780047 RIDGEVIEW ACRES SUB LOT 17	197300

PARCEL ID	OWNER	ATTENTION	ADDRESS	CITY	STATE	ZIP CODE	LEGAL DESCRIPTION	ASSESSED VALUE
17530012	MELKOMUKOV GRIGORY		628 RANGEVIEW AVE	HOMER	AK	99603	T 6S R 13W SEC 19 SEWARD MERIDIAN HM 0780047 RIDGEVIEW ACRES SUB LOT 16	163400
17530012	MELKOMUKOV NIKKI		628 RANGEVIEW AVE	HOMER	AK	99603	T 6S R 13W SEC 19 SEWARD MERIDIAN HM 0780047 RIDGEVIEW ACRES SUB LOT 16	163400
17530012	MELKOMUKOV FAINA		564 KLONDIKE AVE	HOMER	AK	99603	T 6S R 13W SEC 19 SEWARD MERIDIAN HM 0780047 RIDGEVIEW ACRES SUB LOT 16	163400
17530013	WEBER FRANKIE J		640 RANGEVIEW AVE	HOMER	AK	99603	T 6S R 13W SEC 19 SEWARD MERIDIAN HM 0780047 RIDGEVIEW ACRES SUB LOT 15	187800
17530013	WEBER MARK D		640 RANGEVIEW AVE	HOMER	AK	99603	T 6S R 13W SEC 19 SEWARD MERIDIAN HM 0780047 RIDGEVIEW ACRES SUB LOT 15	187800
17530014	PINSKY JASON L & NICOLE K		652 RANGEVIEW AVE	HOMER	AK	99603	T 6S R 13W SEC 19 SEWARD MERIDIAN HM 0780047 RIDGEVIEW ACRES SUB LOT 14	150300
17530015	GARVEY LARRY K & KAREN E		PO BOX 117	HOMER	AK	99603	T 6S R 13W SEC 19 SEWARD MERIDIAN HM 0780047 RIDGEVIEW ACRES SUB LOT 13	143200
17530016	HODGES ROBERT D		678 RANGEVIEW AVE	HOMER	AK	99603	T 6S R 13W SEC 19 SEWARD MERIDIAN HM 0780047 RIDGEVIEW ACRES SUB LOT 12	143100
17530017	LIGHTCAP PATRICIA D		692 RANGEVIEW AVE	HOMER	AK	99603	T 6S R 13W SEC 19 SEWARD MERIDIAN HM 0780047 RIDGEVIEW ACRES SUB LOT 11	176400
17530018	SHANK STEVEN & ANGELA		PO BOX 2377	HOMER	AK	99603	T 6S R 13W SEC 19 SEWARD MERIDIAN HM 0780047 RIDGEVIEW ACRES SUB LOT 10	169100
17530019	KING DALE L		705 RANGEVIEW AVE	HOMER	AK	99603	T 6S R 13W SEC 19 SEWARD MERIDIAN HM 0780047 RIDGEVIEW ACRES SUB LOT 27	159400
17530019	KING MARY E		705 RANGEVIEW AVE	HOMER	AK	99603	T 6S R 13W SEC 19 SEWARD MERIDIAN HM 0780047 RIDGEVIEW ACRES SUB LOT 27	159400
17530020	OLSON DAVID A & JANE A		693 RANGEVIEW AVE	HOMER	AK	99603	T 6S R 13W SEC 19 SEWARD MERIDIAN HM 0780047 RIDGEVIEW ACRES SUB LOT 26	171700
17530021	GRADY JAMIE		PO BOX 1454	HOMER	AK	99603	T 6S R 13W SEC 19 SEWARD MERIDIAN HM 0780047 RIDGEVIEW ACRES SUB LOT 25	177800
17530022	PARKER JOSHUA V		1516 W LITTLE CREEK RD APT C1	NORFOLK	VA	23505	T 6S R 13W SEC 19 SEWARD MERIDIAN HM 0780047 RIDGEVIEW ACRES SUB LOT 24	154200
17530023	MIHORA-SCHOLL SUSAN		653 RANGEVIEW AVE	HOMER	AK	99603	T 6S R 13W SEC 19 SEWARD MERIDIAN HM 0780047 RIDGEVIEW ACRES SUB LOT 23	145600
17530024	STRONG SUSAN DONOHUE		641 RANGEVIEW AVE	HOMER	AK	99603	T 6S R 13W SEC 19 SEWARD MERIDIAN HM 0780047 RIDGEVIEW ACRES SUB LOT 22	174400
17530024	STRONG WILLIAM JOHN Jr		641 RANGEVIEW AVE	HOMER	AK	99603	T 6S R 13W SEC 19 SEWARD MERIDIAN HM 0780047 RIDGEVIEW ACRES SUB LOT 22	174400
17530025	HOWARD ROBERT W & BARBARA A		629 RANGEVIEW AVE	HOMER	AK	99603	T 6S R 13W SEC 19 SEWARD MERIDIAN HM 0780047 RIDGEVIEW ACRES SUB LOT 21	313100
17530026	MACKULIN DENNIS R & KATHRYN M		617 RANGEVIEW AVE	HOMER	AK	99603	T 6S R 13W SEC 19 SEWARD MERIDIAN HM 0780047 RIDGEVIEW ACRES SUB LOT 20	234900
17530027	DEBLAAY DAYLA R		605 RANGEVIEW AVE	HOMER	AK	99603	T 6S R 13W SEC 19 SEWARD MERIDIAN HM 0780047 RIDGEVIEW ACRES SUB LOT 19	193000
17530027	DEBLAAY JOEL D		605 RANGEVIEW AVE	HOMER	AK	99603	T 6S R 13W SEC 19 SEWARD MERIDIAN HM 0780047 RIDGEVIEW ACRES SUB LOT 19	193000
17530028	HOARE LAWRENCE K & RITA P		53603 COTTONWOOD HILL AVE	HOMER	AK	99603	T 6S R 13W SEC 19 SEWARD MERIDIAN HM 0780047 RIDGEVIEW ACRES SUB LOT 36	146500
17530029	KRAUS IRENE	C/O STEPHANIE SLOTH	616 SOUNDVIEW AVE	HOMER	AK	99603	T 6S R 13W SEC 19 SEWARD MERIDIAN HM 0780047 RIDGEVIEW ACRES SUB LOT 35	191400

PARCEL ID	OWNER	ATTENTION	ADDRESS	CITY	STATE	ZIP CODE	LEGAL DESCRIPTION	ASSESSED VALUE
17530030	CREAL ROBERT L & CREAL-TEWROS MARIA		PO BOX 1247	HOMER	AK	99603	T 6S R 13W SEC 19 SEWARD MERIDIAN HM 0780047 RIDGEVIEW ACRES SUB LOT 34	169200
17530031	DABNEY DENISE N		PO BOX 3794	HOMER	AK	99603	T 6S R 13W SEC 19 SEWARD MERIDIAN HM 0780047 RIDGEVIEW ACRES LOT 33	151400
17530031	DABNEY CHRISTOPHER E		PO BOX 3794	HOMER	AK	99603	T 6S R 13W SEC 19 SEWARD MERIDIAN HM 0780047 RIDGEVIEW ACRES LOT 33	151400
17530032	TRYGSTAD PAUL L & SYLVIA FRANCINE		PO BOX 3630	HOMER	AK	99603	T 6S R 13W SEC 19 SEWARD MERIDIAN HM 0780047 RIDGEVIEW ACRES SUB LOT 32	154800
17530033	WALKER RAYMOND & COLETTA S		PO BOX 1544	HOMER	AK	99603	T 6S R 13W SEC 19 SEWARD MERIDIAN HM 0780047 RIDGEVIEW ACRES SUB LOT 31	238700
17530034	SANDERS DONALD K DECLARATION OF TRUST		678 SOUNDVIEW AVE	HOMER	AK	99603	T 6S R 13W SEC 19 SEWARD MERIDIAN HM 0780047 RIDGEVIEW ACRES SUB LOT 30	167600
17530034	SANDERS MARY E DECLARATION OF TRUST		678 SOUNDVIEW AVE	HOMER	AK	99603	T 6S R 13W SEC 19 SEWARD MERIDIAN HM 0780047 RIDGEVIEW ACRES SUB LOT 30	167600
17530035	MANCHESTER CEIL CAROLE		PO BOX 1651	HOMER	AK	99603	T 6S R 13W SEC 19 SEWARD MERIDIAN HM 0780047 RIDGEVIEW ACRES SUB LOT 29	152400
17530036	SORROWS LORI J		PO BOX 2576	HOMER	AK	99603	T 6S R 13W SEC 19 SEWARD MERIDIAN HM 0780047 RIDGEVIEW ACRES SUB LOT 28	142800
17530042	STORY LYNN K		PO BOX 1287	HOMER	AK	99603	T 6S R 13W SEC 19 SEWARD MERIDIAN HM 0780047 RIDGEVIEW ACRES SUB LOT 6	217400
17530042	STORY NORMAN L		PO BOX 1287	HOMER	AK	99603	T 6S R 13W SEC 19 SEWARD MERIDIAN HM 0780047 RIDGEVIEW ACRES SUB LOT 6	217400
17531003	FRANTZ DONALD W & GEORGETTE E		7832 BRENTWOOD DR	ANCHORAGE	AK	99502	T 6S R 13W SEC 19 SEWARD MERIDIAN HM 0830122 FAIRNELL SUB AMD LOT 41-B	60800
17531004	FRANTZ DONALD W & GEORGETTE E		7832 BRENTWOOD DR	ANCHORAGE	AK	99502	T 6S R 13W SEC 19 SEWARD MERIDIAN HM 0830122 FAIRNELL SUB AMD LOT 42-B	60800
17531005	KENAI PENINSULA HOUSING INITIATIVES INC		3751 STERLING HWY	HOMER	AK	99603	T 6S R 13W SEC 19 SEWARD MERIDIAN HM 0830122 FAIRNELL SUB AMD LOT 43-A	999200
17531021	ROEDL PETER W & RHODA L		4029 MAIN ST	HOMER	AK	99603	T 6S R 13W SEC 19 SEWARD MERIDIAN HM 0790131 HARBOR RIDGE SUB LOT 5 EXCLUDING SLOPE EASEMENT	258600
17531024	BENSON-KENAI LIMTED PARTSH	C/O ROBERT CHEVALIER	PO BOX 188	BENSON	MN	56215	T 6S R 13W SEC 19 SEWARD MERIDIAN HM 0840094 HARBOR RIDGE SUB NO 2 LOT 1-A	1150500
17701001	TULIN HELEN L		1422 K ST	ANCHORAGE	AK	99501	T 6S R 13W SEC 17 SEWARD MERIDIAN HM PORTION N1/2 NW1/4	448400
17701003	ANDERSON MARGARET		PO BOX 115	HOMER	AK	99603	T 6S R 13W SEC 17 SEWARD MERIDIAN HM S1/2 NW1/4	352800
17701006	HAYNES ROBERT L		5040 E HILL RD	HOMER	AK	99603	T 6S R 13W SEC 17 SEWARD MERIDIAN HM PORTION NE1/4 NE1/4 NE1/4 LYING NORTH OF ROAD	413300
17701006	HAYNES ANNE A		5040 E HILL RD	HOMER	AK	99603	T 6S R 13W SEC 17 SEWARD MERIDIAN HM PORTION NE1/4 NE1/4 NE1/4 LYING NORTH OF ROAD	413300
17701008	SZYMONIAK GLEN E & CHRISTINE L		PO BOX 1688	MCCALL	ID	83638	T 6S R 13W SEC 17 SEWARD MERIDIAN HM 0760104 BAYVIEW GARDENS SUB ADDN NO 1 TRACT A	50200
17701023	ILLG MICHAEL C		PO BOX 2329	HOMER	AK	99603	T 6S R 13W SEC 17 SEWARD MERIDIAN HM 0760104 BAYVIEW GARDENS SUB ADDN NO 1 LOT 2 BLK 9	225000

PARCEL ID	OWNER	ATTENTION	ADDRESS	CITY	STATE	ZIP CODE	LEGAL DESCRIPTION	ASSESSED VALUE
17701023	ILLG CHERYL L		PO BOX 2329	HOMER	AK	99603	T 6S R 13W SEC 17 SEWARD MERIDIAN HM 0760104 BAYVIEW GARDENS SUB ADDN NO 1 LOT 2 BLK 9	225000
17701026	SEARS STANLEY E		2603 BLUEBERRY RD	ANCHORAGE	AK	99503	T 6S R 13W SEC 17 SEWARD MERIDIAN HM 0760104 BAYVIEW GARDENS SUB ADDN NO 1 LOT 10 BLK 9	110700
17701027	BOYER JAMES M		935 S LARKSPUR CIR	HOMER	AK	99603	T 6S R 13W SEC 17 SEWARD MERIDIAN HM 0760104 BAYVIEW GARDENS SUB ADDN NO 1 LOT 9 BLK 9	303900
17701028	GREINER DAVID B & KARI S		961 S LARKSPUR CIR	HOMER	AK	99603	T 6S R 13W SEC 17 SEWARD MERIDIAN HM 0760104 BAYVIEW GARDENS SUB ADDN NO 1 LOT 11 BLK 9	486900
17701029	JENNINGS RICHARD D & ROSEMARY A		969 S LARKSPUR CIR	HOMER	AK	99603	T 6S R 13W SEC 17 SEWARD MERIDIAN HM 0760104 BAYVIEW GARDENS SUB ADDN NO 1 LOT 12 BLK 9	286000
17701030	JENNINGS RICHARD & ROSEMARY		969 S LARKSPUR CIR	HOMER	AK	99603	T 6S R 13W SEC 17 SEWARD MERIDIAN HM 0760104 BAYVIEW GARDENS SUB ADDN NO 1 LOT 8 BLK 9	89000
17701041	FROMMER MELISSA		75-5863 KUAKINI HWY APT 332	KAILUA KONA	HI	96740	T 6S R 13W SEC 17 SEWARD MERIDIAN HM 0770061 BARNETT'S SOUTH SLOPE SUB LOT 4 BLK 4	122500
17701042	BURGESS BEAUREGARD A		PO BOX 2311	HOMER	AK	99603	T 6S R 13W SEC 17 SEWARD MERIDIAN HM 0770061 BARNETT'S SOUTH SLOPE SUB LOT 5 BLK 4	532000
17701042	BURGESS TONY L		PO BOX TCU # 298830	FORT WORTH	TX	76129	T 6S R 13W SEC 17 SEWARD MERIDIAN HM 0770061 BARNETT'S SOUTH SLOPE SUB LOT 5 BLK 4	532000
17701043	BARNETT LAND COMPANY		2226 ARLINGTON DR N	ANCHORAGE	AK	99517	T 6S R 13W SEC 17 SEWARD MERIDIAN HM 0770061 BARNETT'S SOUTH SLOPE SUB LOT 5 BLK 3	38800
17701044	FRANK MICHAEL W & LINDA G		10900 CORRIE WAY	EAGLE RIVER	AK	99577	T 6S R 13W SEC 17 SEWARD MERIDIAN HM 0770061 BARNETT'S SOUTH SLOPE SUB LOT 4 BLK 3	245200
17701045	MCDONOUGH KATHLEEN E		PO BOX 2484	HOMER	AK	99603	T 6S R 13W SEC 17 SEWARD MERIDIAN HM 0770061 BARNETT'S SOUTH SLOPE SUB LOT 3 BLK 3	234900
17701046	BARNETT LAND COMPANY		2226 ARLINGTON DR N	ANCHORAGE	AK	99517	T 6S R 13W SEC 17 SEWARD MERIDIAN HM 0770061 BARNETT'S SOUTH SLOPE SUB LOT 2 BLK 3	63900
17701047	BARNETT LAND COMPANY		2226 ARLINGTON DR N	ANCHORAGE	AK	99517	T 6S R 13W SEC 17 SEWARD MERIDIAN HM 0770061 BARNETT'S SOUTH SLOPE SUB LOT 1 BLK 3	71300
17701048	TIMMRECK SHIRLEY RODRIGUEZ LIVING TRUST		PO BOX 3123	HOMER	AK	99603	T 6S R 13W SEC 17 SEWARD MERIDIAN HM 0790073 BARNETT SUB UNIT 3 LOT 1	312500
17701050	RAMP REALTY LLC		3012 ILLIAMNA AVE	ANCHORAGE	AK	99517	T 6S R 13W SEC 17 SEWARD MERIDIAN HM 0780099 BARNETT SUB UNIT 2 LOT 2	212800
17701051	GIBSON BENJAMIN		602 SHELLFISH AVE	HOMER	AK	99603	T 6S R 13W SEC 17 SEWARD MERIDIAN HM 0780099 BARNETT SUB UNIT 2 LOT 3	382200

PARCEL ID	OWNER	ATTENTION	ADDRESS	CITY	STATE	ZIP CODE	LEGAL DESCRIPTION	ASSESSED VALUE
17701051	GIBSON SAMANTHA		602 SHELLFISH AVE	HOMER	AK	99603	T 6S R 13W SEC 17 SEWARD MERIDIAN HM 0780099 BARNETT SUB UNIT 2 LOT 3	382200
17701051	GIBSON STEVE		602 SHELLFISH AVE	HOMER	AK	99603	T 6S R 13W SEC 17 SEWARD MERIDIAN HM 0780099 BARNETT SUB UNIT 2 LOT 3	382200
17701051	GIBSON SUSAN		602 SHELLFISH AVE	HOMER	AK	99603	T 6S R 13W SEC 17 SEWARD MERIDIAN HM 0780099 BARNETT SUB UNIT 2 LOT 3	382200
17701052	HOBBS JIM R & SHERI L		954 LARKSPUR CT	HOMER	AK	99603	T 6S R 13W SEC 17 SEWARD MERIDIAN HM 0800074 BAYVIEW GARDENS SUB ADDN NO 3 LOT 3 BLK 9	303100
17701053	CRANE RALPH E & SANDY LEE		986 LARKSPUR CT	HOMER	AK	99603	T 6S R 13W SEC 17 SEWARD MERIDIAN HM 0800074 BAYVIEW GARDENS SUB ADDN NO 3 LOT 4 BLK 9	234000
17701054	KITCHEN ROBERT W & HARRIET A		1012 LARKSPUR CT	HOMER	AK	99603	T 6S R 13W SEC 17 SEWARD MERIDIAN HM 0800074 BAYVIEW GARDENS SUB ADDN NO 3 LOT 5 BLK 9	552100
17701055	MURPHEY FRANCES L		PO BOX 3247	HOMER	AK	99603	T 6S R 13W SEC 17 SEWARD MERIDIAN HM 0800074 BAYVIEW GARDENS SUB ADDN NO 3 LOT 6 BLK 9	241500
17701056	HARNUM COMMUNITY PROPERTY TRUST		1064 N LARKSPUR CIR	HOMER	AK	99603	T 6S R 13W SEC 17 SEWARD MERIDIAN HM 0800074 BAYVIEW GARDENS SUB ADDN NO 3 LOT 16 BLK 9	373800
17701057	JULIUSSEN GABRIEL J		PO BOX 1377	SOLDOTNA	AK	99669	T 6S R 13W SEC 16 & 17 SEWARD MERIDIAN HM 0800074 BAYVIEW GARDENS SUB ADDN NO 3 LOT 17 BLOCK 9	77600
17701057	JULIUSSEN LISA M		PO BOX 1377	SOLDOTNA	AK	99669	T 6S R 13W SEC 16 & 17 SEWARD MERIDIAN HM 0800074 BAYVIEW GARDENS SUB ADDN NO 3 LOT 17 BLOCK 9	77600
17701058	FEFELOV ALEXEY		1083 N LARKSPUR CIR	HOMER	AK	99603	T 6S R 13W SEC 16 SEWARD MERIDIAN HM 0800074 BAYVIEW GARDENS SUB ADDN NO 3 LOT 18 BLK 9	401500
17701058	FEFELOV ALEXEY P		1083 N LARKSPUR CIR	HOMER	AK	99603	T 6S R 13W SEC 16 SEWARD MERIDIAN HM 0800074 BAYVIEW GARDENS SUB ADDN NO 3 LOT 18 BLK 9	401500
17701058	FEFELOV VANESSA N		1083 N LARKSPUR CIR	HOMER	AK	99603	T 6S R 13W SEC 16 SEWARD MERIDIAN HM 0800074 BAYVIEW GARDENS SUB ADDN NO 3 LOT 18 BLK 9	401500
17701059	VANEK BETSY		PO BOX 39251	NINILCHIK	AK	99639	T 6S R 13W SEC 16 SEWARD MERIDIAN HM 0800074 BAYVIEW GARDENS SUB ADDN NO 3 LOT 19 BLK 9	367300
17701059	VANEK RION		PO BOX 39251	NINILCHIK	AK	99639	T 6S R 13W SEC 16 SEWARD MERIDIAN HM 0800074 BAYVIEW GARDENS SUB ADDN NO 3 LOT 19 BLK 9	367300
17701062	OLDHAM MARYLEE J LIVING TRUST		1081 N LARKSPUR CIR	HOMER	AK	99603	T 6S R 13W SEC 16 & 17 SEWARD MERIDIAN HM 0800074 BAYVIEW GARDENS SUB ADDN NO 3 LOT 22 BLOCK 9	383800
17701063	DENNY CINDY KAY		1015 LARKSPUR CT	HOMER	AK	99603	T 6S R 13W SEC 17 SEWARD MERIDIAN HM 0800074 BAYVIEW GARDENS SUB ADDN NO 3 LOT 7 BLK 9	308200

PARCEL ID	OWNER	ATTENTION	ADDRESS	CITY	STATE	ZIP CODE	LEGAL DESCRIPTION	ASSESSED VALUE
17701063	DENNY NEIL CLAYTON		1015 LARKSPUR CT	HOMER	AK	99603	T 6S R 13W SEC 17 SEWARD MERIDIAN HM 0800074 BAYVIEW GARDENS SUB ADDN NO 3 LOT 7 BLK 9	308200
17701064	UTTER FAMILY TRUST		PO BOX 401	HOMER	AK	99603	T 6S R 13W SEC 17 SEWARD MERIDIAN HM 0800074 BAYVIEW GARDENS SUB ADDN NO 3 LOT 13 BLK 9	342800
17701065	HAINES SUZANNE & BRIAN HARRISON COMMUNITY PROPERTY TRUST		1065 LARKSPUR CT	HOMER	AK	99603	T 6S R 13W SEC 17 SEWARD MERIDIAN HM 0800074 BAYVIEW GARDENS SUB ADDN NO 3 LOT 14 BLK 9	275500
17701066	NAULT SHARON L		PO BOX 2550	HOMER	AK	99603	T 6S R 13W SEC 16 & 17 SEWARD MERIDIAN HM 0800074 BAYVIEW GARDENS ADDN NO 3 LOT 15 BLOCK 9	214000
17701067	RANDOLPH JOSEPH L & IRENE J		PO BOX 320	HOMER	AK	99603	T 6S R 13W SEC 17 SEWARD MERIDIAN HM 0900055 BAYVIEW GARDENS SUB NO 5 LOT C-1	92400
17701068	RANDOLPH JOSEPH L & IRENE J		PO BOX 320	HOMER	AK	99603	T 6S R 13W SEC 17 SEWARD MERIDIAN HM 0900055 BAYVIEW GARDENS SUB NO 5 LOT C-2	94800
17701069	RANDOLPH JOSEPH L & IRENE J		PO BOX 320	HOMER	AK	99603	T 6S R 13W SEC 17 SEWARD MERIDIAN HM 0900055 BAYVIEW GARDENS SUB NO 5 LOT C-3	96700
17701070	FEFELOV PETER		4981 E HILL RD	HOMER	AK	99603	T 6S R 13W SEC 16 SEWARD MERIDIAN HM 0930003 BAYVIEW GARDENS SUB ADDN NO 7 LOT 20A BLK 9	837400
17701074	DRUMMOND LINDA KAY FAMILY TRUST		PO BOX 872646	WASILLA	AK	99687	T 6S R 13W SEC 17 SEWARD MERIDIAN HM 2000070 BAYVIEW GARDENS ADDN # 8 LOT B3	115300
17701075	DRUMMOND LINDA KAY FAMILY TRUST		PO BOX 872646	WASILLA	AK	99687	T 6S R 13W SEC 17 SEWARD MERIDIAN HM 2000070 BAYVIEW GARDENS ADDN # 8 LOT B4	309500
17701076	CARFRAE WILLIAM D & CAROLYN G TRUST		2130 SW 122ND PL	BURIEN	WA	98146	T 6S R 13W SEC 17 SEWARD MERIDIAN HM 2000070 BAYVIEW GARDENS ADDN # 8 LOT B5	146500
17701079	EFFLER HOMER HOMESTEAD TRUST	C/O CAROLYN GENE CARFRAE TRUSTEE	2130 SW 122ND PL	BURIEN	WA	98146	T 6S R 13W SEC 8 SEWARD MERIDIAN HM 2000070 BAYVIEW GARDENS ADDN # 8 LOT B1	151900
17701080	DRUMMOND LINDA KAY FAMILY TRUST		PO BOX 872646	WASILLA	AK	99687	T 6S R 13W SEC 8 SEWARD MERIDIAN HM 2000070 BAYVIEW GARDENS ADDN # 8 LOT B2	82100
17701082C O01	NELSON TRUST THE	C/O STEPHEN E & JANICE L NELSON TRUSTEES	PO BOX 992	PASO ROBLES	CA	93447	T 6S R 13W SEC 17 Seward Meridian HM 2005045 QUIET CREEK COMMUNITY PHASE 1 UNIT 702	497500
17701082C O02	LOCKWOOD HARLOW TRUST		602 PALLADIUM DR E	JOLIET	IL	60435	T 6S R 13W SEC 17 Seward Meridian HM 2005045 QUIET CREEK COMMUNITY PHASE 1 UNIT 704	495900
17701082C O03	GRIFFITH MARY ANN		706 QUIET CREEK DR # 706	HOMER	AK	99603	T 6S R 13W SEC 17 Seward Meridian HM 2005045 QUIET CREEK COMMUNITY PHASE 1 UNIT 706	442800
17701082C O04	FRANK WILLIAM E & GAIL S		PO BOX 1749	ROCKPORT	TX	78381	T 6S R 13W SEC 17 Seward Meridian HM 2005045 QUIET CREEK COMMUNITY PHASE 1 UNIT 708	500600
17701082C O05	FORRESTER FAMILY TRUST		PO BOX 371	HOMER	AK	99603	T 6S R 13W SEC 17 Seward Meridian HM 2005045 QUIET CREEK COMMUNITY PHASE 1 UNIT 710	490800
17701082C O06	AMMERMAN GAIL M		924 QUIET CREEK DR	HOMER	AK	99603	T 6S R 13W SEC 17 Seward Meridian HM 2006075 QUIET CREEK COMMUNITY LLC PHASE 2 UNIT 924	513000
17701082C O06	AMMERMAN ROBERT L		924 QUIET CREEK DR	HOMER	AK	99603	T 6S R 13W SEC 17 Seward Meridian HM 2006075 QUIET CREEK COMMUNITY LLC PHASE 2 UNIT 924	513000

PARCEL ID	OWNER	ATTENTION	ADDRESS	CITY	STATE	ZIP CODE	LEGAL DESCRIPTION	ASSESSED VALUE
17701082C O07	NIKORA LEO & BEVERLEY TRUST		119 MISSION HILLS DR	RANCHO MIRAGE	CA	92270	T 6S R 13W SEC 17 Seward Meridian HM 2006075 QUIET CREEK COMMUNITY LLC PHASE 2 UNIT 926	489500
17701082C O08	NELSON DAVID E		3714 GREATLAND ST	HOMER	AK	99603	T 6S R 13W SEC 17 Seward Meridian HM 2006075 QUIET CREEK COMMUNITY LLC PHASE 2 UNIT 928	517700
17701082C O09	NEAL FAMILY LIMITED PARTNERSHIP		8210 LAKEWOOD RANCH BLVD	LAKEWOOD RANCH	FL	34202	T 6S R 13W SEC 17 Seward Meridian HM 2006075 QUIET CREEK COMMUNITY LLC PHASE 2 UNIT 930	498400
17701082C O10	DAVIDHIZAR FAMILY TRUST		511 KNOLL CIR	SOLDOTNA	AK	99669	T 6S R 13W SEC 17 Seward Meridian HM 2006075 QUIET CREEK COMMUNITY LLC PHASE 2 UNIT 932	529000
17701082C O11	FULLER DAVID L		PO BOX 837	GOODLAND	FL	34140	T 6S R 13W SEC 17 Seward Meridian HM 2007088 QUIET CREEK COMMUNITY LLC PHASE 3 UNIT 812	526300
17701082C O11	FULLER JOAN A		PO BOX 837	GOODLAND	FL	34140	T 6S R 13W SEC 17 Seward Meridian HM 2007088 QUIET CREEK COMMUNITY LLC PHASE 3 UNIT 812	526300
17701082C O12	ALASKA USA FEDERAL CREDIT UNION		4000 CREDIT UNION DR	ANCHORAGE	AK	99503	T 6S R 13W SEC 17 Seward Meridian HM 2007088 QUIET CREEK COMMUNITY LLC PHASE 3 UNIT 814	528200
17701082C O13	BEERY TRUST		PO BOX 195	EXETER	CA	93221	T 6S R 13W SEC 17 Seward Meridian HM 2009011 QUIET CREEK COMMUNITY LLC PHASE 4 AMENDED UNIT 816	525800
17701082C O14	ALASKA USA FEDERAL CREDIT UNION		4000 CREDIT UNION DR	ANCHORAGE	AK	99503	T 6S R 13W SEC 17 Seward Meridian HM 2009011 QUIET CREEK COMMUNITY LLC PHASE 4 AMENDED UNIT 818	503000
17701082C O15	ALASKA USA FEDERAL CREDIT UNION		4000 CREDIT UNION DR	ANCHORAGE	AK	99503	T 6S R 13W SEC 17 Seward Meridian HM 2009011 QUIET CREEK COMMUNITY LLC PHASE 4 AMENDED UNIT 820	520900
17701093	FEFELOV PETER		4981 E HILL RD	HOMER	AK	99603	T 6S R 13W SEC 16 SEWARD MERIDIAN HM 2007029 BAYVIEW GARDENS ADDN NO 3 FEFELOV REPLAT LOT 21A BLOCK 9	101200
17701094	IRELAND COLETTE P		PO BOX 3464	HOMER	AK	99603	T 6S R 13W SEC 17 SEWARD MERIDIAN HM 2010023 BAYVIEW GARDENS IRELAND ADDN LOT 1A	87700
17701095	IRELAND COLETTE P		PO BOX 3464	HOMER	AK	99603	T 6S R 13W SEC 17 SEWARD MERIDIAN HM 2010023 BAYVIEW GARDENS IRELAND ADDN LOT 1B	299100
17701101	THURSTON JAMES W & JANET M REVOCABLE TRUST		PO BOX 6469	HALIBUT COVE	AK	99603	T 6S R 13W SEC 17 SEWARD MERIDIAN HM 2001018 FIREWEED TERRACE TRACT 1	162600
17701102	BRISCOE MARTHA H TRUST		PO BOX 28	HOMER	AK	99603	T 6S R 13W SEC 17 SEWARD MERIDIAN HM 2001018 FIREWEED TERRACE TRACT 2	159800
17701103	KLOUDA BERNARD J DECLARATION OF TRUST		4100 LAKE OTIS PKWY STE 200	ANCHORAGE	AK	99508	T 6S R 13W SEC 17 SEWARD MERIDIAN HM 2001018 FIREWEED TERRACE TRACT 3	163200
17701104	KLOUDA BERNARD J DECLARATION OF TRUST		4100 LAKE OTIS PKWY STE 200	ANCHORAGE	AK	99508	T 6S R 13W SEC 17 SEWARD MERIDIAN HM 2001018 FIREWEED TERRACE TRACT 4	153900
17701107	BERGT NEIL G		PO BOX 2555	HOMER	AK	99603	T 6S R 13W SEC 17 SEWARD MERIDIAN HM 2008021 BAYVIEW GARDENS RASBERRY COURT VACATION NO 2 AMENDED TRACT 5A	852100
17701108	CLOUD HOWARD H III & EVANS LEAH G		PO BOX 2419	HOMER	AK	99603	T 6S R 13W SEC 17 SEWARD MERIDIAN HM 2008021 BAYVIEW GARDENS RASBERRY COURT VACATION NO 2 AMENDED TRACT 6A	875100
17701109	SITENGA GARRET L & LAMENDOLA- SITENGA KRISTINE		PO BOX 3647	HOMER	AK	99603	T 6S R 13W SEC 17 SEWARD MERIDIAN HM 2008021 BAYVIEW GARDENS RASBERRY COURT VACATION NO 2 AMENDED LOT 4-A1	127000

PARCEL ID	OWNER	ATTENTION	ADDRESS	CITY	STATE	ZIP CODE	LEGAL DESCRIPTION	ASSESSED VALUE
17701111	SITENGA GARRET L & LAMENDOLA-SITENGA KRISTINE		PO BOX 3647	HOMER	AK	99603	T 6S R 13W SEC 17 SEWARD MERIDIAN HM 2007119 BAYVIEW GARDENS SITENGA REPLAT NO 2 LOT 2A-1B	969100
17702002	HORNADAY JAMES C		PO BOX 2489	HOMER	AK	99603	T 6S R 13W SEC 17 SEWARD MERIDIAN HM COMMENCING AT THE SECTION CORNER COMMON TO SEC 17 18 19 & 20 TH S 89 DEG 57 MIN 01 SEC E 660.19 FT TH N 0 DEG 12 MIN 35 SEC W 739.88 FT TO THE TRUE POINT OF BEGINNING TH N 0 DEG 12 MIN 35 SEC W 250 FT TH S 89 DEG 56	49900
17702008	NOVAK DENNIS	DIANE NOVAK PERSONAL REP C/O DAN WESTERBERG	4164 PENNOCK ST STE A	HOMER	AK	99603	T 6S R 13W SEC 17 SEWARD MERIDIAN HM PTN N1/2 SE1/4 BEG @ SE CORNER TR B H LATHAM SUB @CTR OF HOMER EAST HILL RD; TH N86 DEG 27'W 228.1 FT TO POB; TH S 0DEG 23'E 330 FT TO CORNER 2; TH W 192 FT TO CTR OF KALIMAN CREEK & CORNER 3; TH NW ALONG CTR O	159100
17702019	UNITED STATES BLM		222 W 7TH AVE STOP 13	ANCHORAGE	AK	99513	T 6S R 13W SEC 17 SEWARD MERIDIAN HM E 630 FT OF W 1320.2 FT OF N 400 FT OF S 430 FT	2002200
17702030	FELL MARY K		PO BOX 149	HOMER	AK	99603	T 6S R 13W SEC 17 SEWARD MERIDIAN HM 0770061 BARNETT'S SOUTH SLOPE SUB LOT 21 BLK 1	30200
17702030	FELL MICHAEL W		PO BOX 149	HOMER	AK	99603	T 6S R 13W SEC 17 SEWARD MERIDIAN HM 0770061 BARNETT'S SOUTH SLOPE SUB LOT 21 BLK 1	30200
17702031	FELL MICHAEL W		PO BOX 149	HOMER	AK	99603	T 6S R 13W SEC 17 SEWARD MERIDIAN HM 0770061 BARNETT'S SOUTH SLOPE SUB LOT 20 BLK 1	29800
17702031	FELL MARY K		PO BOX 149	HOMER	AK	99603	T 6S R 13W SEC 17 SEWARD MERIDIAN HM 0770061 BARNETT'S SOUTH SLOPE SUB LOT 20 BLK 1	29800
17702032	FELL MARY K		PO BOX 149	HOMER	AK	99603	T 6S R 13W SEC 17 SEWARD MERIDIAN HM 0770061 BARNETT'S SOUTH SLOPE SUB LOT 19 BLK 1	29800
17702032	FELL MICHAEL W		PO BOX 149	HOMER	AK	99603	T 6S R 13W SEC 17 SEWARD MERIDIAN HM 0770061 BARNETT'S SOUTH SLOPE SUB LOT 19 BLK 1	29800
17702033	FELL MARY K		PO BOX 149	HOMER	AK	99603	T 6S R 13W SEC 17 SEWARD MERIDIAN HM 0770061 BARNETT'S SOUTH SLOPE SUB LOT 18 BLK 1	49800
17702033	FELL MICHAEL W		PO BOX 149	HOMER	AK	99603	T 6S R 13W SEC 17 SEWARD MERIDIAN HM 0770061 BARNETT'S SOUTH SLOPE SUB LOT 18 BLK 1	49800
17702034	SUMPTION TERRY L & TRACY L		842 TASMANIA WEST CT	HOMER	AK	99603	T 6S R 13W SEC 17 SEWARD MERIDIAN HM 0770061 BARNETT'S SOUTH SLOPE SUB LOT 17 BLK 1	265100
17702035	FELL MICHAEL W & MARY K		PO BOX 149	HOMER	AK	99603	T 6S R 13W SEC 17 SEWARD MERIDIAN HM 0770061 BARNETT'S SOUTH SLOPE SUB LOT 16 BLK 1	321200

PARCEL ID	OWNER	ATTENTION	ADDRESS	CITY	STATE	ZIP CODE	LEGAL DESCRIPTION	ASSESSED VALUE
17702036	FELL MARY K		PO BOX 149	HOMER	AK	99603	T 6S R 13W SEC 17 SEWARD MERIDIAN HM 0770061 BARNETT'S SOUTH SLOPE SUB LOT 15 BLK 1	74200
17702036	FELL MICHAEL W		PO BOX 149	HOMER	AK	99603	T 6S R 13W SEC 17 SEWARD MERIDIAN HM 0770061 BARNETT'S SOUTH SLOPE SUB LOT 15 BLK 1	74200
17702037	KASSOUNI DICRAN		PO BOX 2924	HOMER	AK	99603	T 6S R 13W SEC 17 SEWARD MERIDIAN HM 0770061 BARNETT'S SOUTH SLOPE SUB LOT 14 BLK 1	262500
17702038	HEUSEL DEAN R & SHIRLEY J		2224 MASONS POINT PL	WILMINGTON	NC	28405	T 6S R 13W SEC 17 SEWARD MERIDIAN HM 0770061 BARNETT'S SOUTH SLOPE SUB LOT 13 BLK 1	81200
17702039	MARLEY ERICA S		143 E BAYVIEW AVE	HOMER	AK	99603	T 6S R 13W SEC 17 SEWARD MERIDIAN HM 0770061 BARNETT'S SOUTH SLOPE SUB LOT 12 BLK 1	68200
17702039	MARLEY WILLIAM JAY Jr		143 E BAYVIEW AVE	HOMER	AK	99603	T 6S R 13W SEC 17 SEWARD MERIDIAN HM 0770061 BARNETT'S SOUTH SLOPE SUB LOT 12 BLK 1	68200
17702040	MOORE TIMOTHY J & MARGARET H		PO BOX 1646	HOMER	AK	99603	T 6S R 13W SEC 17 SEWARD MERIDIAN HM 0770061 BARNETT'S SOUTH SLOPE SUB LOT 11 BLK 1	348300
17702044	PETERS LIVING TRUST		35471 EAGLE CT	RAYMOND	CA	93653	T 6S R 13W SEC 17 SEWARD MERIDIAN HM 0770061 BARNETT'S SOUTH SLOPE SUB LOT 4 BLK 2	60200
17702045	PETERS LIVING TRUST		35471 EAGLE CT	RAYMOND	CA	93653	T 6S R 13W SEC 17 SEWARD MERIDIAN HM 0770061 BARNETT'S SOUTH SLOPE SUB LOT 2 BLK 2	230800
17702046	FRANK LINDA		10900 CORRIE WAY	EAGLE RIVER	AK	99577	T 6S R 13W SEC 17 SEWARD MERIDIAN HM 0770061 BARNETT'S SOUTH SLOPE SUB LOT 1 BLK 2	37000
17702047	BARNETT LAND COMPANY		2226 ARLINGTON DR N	ANCHORAGE	AK	99517	T 6S R 13W SEC 17 SEWARD MERIDIAN HM 0770061 BARNETT'S SOUTH SLOPE SUB LOT 3 BLK 2	500
17702050	BENNETT MAREN B		PO BOX 3582	HOMER	AK	99603	T 6S R 13W SEC 17 SEWARD MERIDIAN HM 0830078 ANDERSON 1983 ADDN TRACT A	174100
17702051	ANDERSON MARGARET S		PO BOX 115	HOMER	AK	99603	T 6S R 13W SEC 17 SEWARD MERIDIAN HM PORTION N1/2 NE1/4 SW1/4 LYING S OF TR A ANDERSON 1983 ADDN & W OF KACHEMAK WAY	190400
17702052	LARSEN DANE		4570 KACHEMAK WAY	HOMER	AK	99603	T 6S R 13W SEC 17 SEWARD MERIDIAN HM PORTION N1/2 NE1/4 SW1/4 LYING N OF ANDERSON 1980 SUB & E OF ANDERSON 1983 ADDN & KACHEMAK WAY	403900
17702052	LARSEN NANCY		4570 KACHEMAK WAY	HOMER	AK	99603	T 6S R 13W SEC 17 SEWARD MERIDIAN HM PORTION N1/2 NE1/4 SW1/4 LYING N OF ANDERSON 1980 SUB & E OF ANDERSON 1983 ADDN & KACHEMAK WAY	403900
17702055	HOMER ASSEMBLY OF GOD		736 E END RD	HOMER	AK	99603	T 6S R 13W SEC 17 & 20 SEWARD MERIDIAN HM 0870011 NEW HOMER HIGH SCHOOL NO 2 TRACT 2 EXCLUDING DOT ROW	116900

PARCEL ID	OWNER	ATTENTION	ADDRESS	CITY	STATE	ZIP CODE	LEGAL DESCRIPTION	ASSESSED VALUE
17702056	KENAI PENINSULA BOROUGH		144 N BINKLEY ST	SOLDOTNA	AK	99669	T 6S R 13W SEC 17 & 20 SEWARD MERIDIAN HM 0870011 NEW HOMER HIGH SCHOOL NO 2 TRACT 3	1650500
17702057	HOMER CITY OF		491 E PIONEER AVE	HOMER	AK	99603	T 6S R 13W SEC 17 & 20 SEWARD MERIDIAN HM 0870011 NEW HOMER HIGH SCHOOL NO 2 TRACT 1-B	2226600
17702060	HOEDEL NANCY L & SQUIRES GARY		PO BOX 3444	HOMER	AK	99603	T 6S R 13W SEC 17 SEWARD MERIDIAN HM 0830053 SUBDIVISION OF THE H LATHAM PROPERTY ROBERT HOEDEL 1983 TR B DEED OF RECORD BOUNDARY SURVEY LOT B-2	290200
17702063	HERNANDEZ SARAH ELIZABETH		904 AVENUE A	SOUTH HOUSTON	TX	77587	T 6S R 13W SEC 17 SEWARD MERIDIAN HM 0780029 VINEYARD ESTATES SUB LOT 3	66800
17702063	ZINGG SARAH		904 AVENUE A	SOUTH HOUSTON	TX	77587	T 6S R 13W SEC 17 SEWARD MERIDIAN HM 0780029 VINEYARD ESTATES SUB LOT 3	66800
17702064	BRANCH CHRIS R		PO BOX 2916	HOMER	AK	99603	T 6S R 13W SEC 17 SEWARD MERIDIAN HM 0780029 VINEYARD ESTATES SUB LOT 4	72700
17702065	FUNDEEN CARL W		2200 CHURCHILL DR	ANCHORAGE	AK	99517	T 6S R 13W SEC 17 SEWARD MERIDIAN HM 0780029 VINEYARD ESTATES SUB LOT 5	66800
17702066	PARSONS TIRZAH R DECLARATION OF TRUST		PO BOX 456	HOMER	AK	99603	T 6S R 13W SEC 17 SEWARD MERIDIAN HM 0002558 SUBDIVISION OF THE H LATHAM PROPERTY TRACT A THAT PORTION BEGINNING AT THE 1/4 CORNER COMMON TO SEC 16 & 17 TH N 00 DEG 08 MIN W 280.50 FT TO THE POB TH N 00 DEG 08 MIN W 267.00 FT TH S 89 DEG 52 MIN W 150.	346000
17702067	SCOTT ABIGAIL LYNN		PO BOX 3408	HOMER	AK	99603	T 6S R 13W SEC 17 SEWARD MERIDIAN HM 0700801 HOMER LATHAM SUB DAHLGREN 1970 ADDN LOT 1	314000
17702067	SCOTT DAVID RICHARD		PO BOX 3408	HOMER	AK	99603	T 6S R 13W SEC 17 SEWARD MERIDIAN HM 0700801 HOMER LATHAM SUB DAHLGREN 1970 ADDN LOT 1	314000
17702068	LAYLAND DANIEL & GONSALVES JUDY		PO BOX 531	HOMER	AK	99603	T 6S R 13W SEC 17 SEWARD MERIDIAN HM 0700801 HOMER LATHAM SUB DAHLGREN 1970 ADDN LOT 2	45800
17702069	LAYLAND DANIEL & GONSALVES JUDY		PO BOX 531	HOMER	AK	99603	T 6S R 13W SEC 17 SEWARD MERIDIAN HM 0700801 HOMER LATHAM SUB DAHLGREN 1970 ADDN LOT 3	45800
17702070	LAYLAND DANIEL & GONSALVES JUDY		PO BOX 531	HOMER	AK	99603	T 6S R 13W SEC 17 SEWARD MERIDIAN HM 0700801 HOMER LATHAM SUB DAHLGREN 1970 ADDN LOT 4	48200
17702071	ALASKA STATE D O T		PO BOX 196900	ANCHORAGE	AK	99519	T 6S R 13W SEC 17 SEWARD MERIDIAN HM 0830053 SUBDIVISION OF THE H LATHAM PROPERTY ROBERT HOEDEL 1983 TR B DEED OF RECORD BOUNDARY SURVEY LOT B-1	9400
17702072	ANDREE ALFRED L & RUTH C		PO BOX 2146	HOMER	AK	99603	T 6S R 13W SEC 17 SEWARD MERIDIAN HM 0910002 H LATHAM SUB NO 4 LOT 1	282400
17702073	ANDREE ALFRED L & RUTH C		PO BOX 2146	HOMER	AK	99603	T 6S R 13W SEC 17 SEWARD MERIDIAN HM 0910002 H LATHAM SUB NO 4 LOT 2	83700

PARCEL ID	OWNER	ATTENTION	ADDRESS	CITY	STATE	ZIP CODE	LEGAL DESCRIPTION	ASSESSED VALUE
17702074	KENAI PENINSULA BOROUGH		144 N BINKLEY ST	SOLDOTNA	AK	99669	T 6S R 13W SEC 17 SEWARD MERIDIAN HM 0940035 NEW HOMER HIGH SCHOOL SUB NO 3 TRACT 1A-1	49383800
17702076	HOMER UNITED METHODIST CHURCH		770 E END RD	HOMER	AK	99603	T 6S R 13W SEC 17 SEWARD MERIDIAN HM 0970038 HOMER UNITED METHODIST CHURCH SUB AMENDED LOT 1	1091600
17702080	HEIMBUCH FLOYD MICHAEL & FRANCES A		4540 ANDERSON ST	HOMER	AK	99603	T 6S R 13W SEC 17 SEWARD MERIDIAN HM 0980007 BARNETTS SOUTH SLOPE SUB ANNIES ADDN TRACT A	388600
17702082	CRANDALL JOHN P & CASS M		PO BOX 470	HOMER	AK	99603	T 6S R 13W SEC 17 SEWARD MERIDIAN HM 2000008 BARNETT'S SOUTH SLOPE SUB CRANDALL ADDN NO 2 LOT 6-A-1	181300
17702083	CRANDALL JOHN P & CASS M		PO BOX 470	HOMER	AK	99603	T 6S R 13W SEC 17 SEWARD MERIDIAN HM 2000008 BARNETT'S SOUTH SLOPE SUB CRANDALL ADDN NO 2 LOT 5-A-1	509700
17702084	CALHOUN ALASKA COMMUNITY PROPERTY TRUST		PO BOX 3805	HOMER	AK	99603	T 6S R 13W SEC 17 SEWARD MERIDIAN HM 2001044 BARNETTS SOUTH SLOPE SUB TERESAS TURF ADDN TRACT T	108600
17702086	SEFCIK GEORGE STEPHON		PO BOX 3455	HOMER	AK	99603	T 6S R 13W SEC 17 SEWARD MERIDIAN HM 2005026 VINEYARD ESTATES REPLAT 2005 LOT 1-A	168400
17702087	MOSS ROBERT H LIVING TRUST		PO BOX 774	HOMER	AK	99603	T 6S R 13W SEC 17 SEWARD SW HM 2006035 SUBDIVISION OF THE H LATHAM PROPERTY MOSS ADDN TRACT C-1	319300
17702088	MARSTERS AARON		CMR 443 BOX 146	APO	AE	09002	T 6S R 13W SEC 17 SEWARD MERIDIAN HM 2006037 BARNETTS SOUTH SLOPE SUB QUIET CREEK PARK UNIT 1 LOT 35	92400
17702088	MARSTERS NICKI		CMR 443 BOX 146	APO	AE	09002	T 6S R 13W SEC 17 SEWARD MERIDIAN HM 2006037 BARNETTS SOUTH SLOPE SUB QUIET CREEK PARK UNIT 1 LOT 35	92400
17702089	QUIET CREEK PARK LLC		PO BOX 3368	HOMER	AK	99603	T 6S R 13W SEC 17 SEWARD MERIDIAN HM PTN N1/2 SE1/4 LYING W & S OF EAST HILL RD & EXCL BARNETTS SOUTH SLOPE SUB BLKS 1 & 2 CRANDALL ADDN & ANNIES ADDN & H LATHAM NO 4 & TERESAS TURF ADDN & BARNETTS SOUTH SLOPE SUB QUIET CREEK PARK UNIT 1 & EXCL THA	424200
17702090	ANDERSON MARGARET S		PO BOX 115	HOMER	AK	99603	T 06S R 13W SEC 17 SEWARD MERIDIAN HM 2011017 ANDERSON 2011 SUBD LOT 1	46300
17702091	ANDERSON MARGARET S		PO BOX 115	HOMER	AK	99603	T 06S R 13W SEC 17 SEWARD MERIDIAN HM 2011017 ANDERSON 2011 SUBD TRACT A	185300
17702092	ANDERSON MARGARET S		PO BOX 115	HOMER	AK	99603	T 06S R 13W SEC 17 SEWARD MERIDIAN HM THOSE PRTN SE14/ NE1/4 SW1/4 & N1/2 SE1/4 SW1/4 EXCLUDING PARCELS PER WD'S 51 @ 12 & 52 @ 101 & ALL ANDERSON SUBS	242000
17704002	WILLIAMSON DON A		PO BOX 1757	HOMER	AK	99603	T 6S R 13W SEC 17 SEWARD MERIDIAN HM 0610215 ANDERSON SUB LOT 2 BLK 1	267900
17704002	SIGMAN MARILYN J		PO BOX 1757	HOMER	AK	99603	T 6S R 13W SEC 17 SEWARD MERIDIAN HM 0610215 ANDERSON SUB LOT 2 BLK 1	267900

PARCEL ID	OWNER	ATTENTION	ADDRESS	CITY	STATE	ZIP CODE	LEGAL DESCRIPTION	ASSESSED VALUE
17704004	MAHER RICHARD J & DARLENE E		PO BOX 4203	HOMER	AK	99603	T 6S R 13W SEC 17 SEWARD MERIDIAN HM 0610215 ANDERSON SUB LOT 08 BLK 01	197600
17704005	MONTANA MARY PAT IRREVOCABLE TRUST	JULIE A ROGERS TRUSTEE	PO BOX 690	COOPER LANDING	AK	99572	T 6S R 13W SEC 17 SEWARD MERIDIAN HM 0610215 ANDERSON SUB LOT 09 BLK 01	167500
17704008	SMITH MAYNARD R & KATHY A		PO BOX 3099	HOMER	AK	99603	T 6S R 13W SEC 17 SEWARD MERIDIAN HM 0610215 ANDERSON SUB LOT 5 BLK 1	205800
17704009	PASCALL JANE M		4105 KACHEMAK WAY APT 1	HOMER	AK	99603	T 6S R 13W SEC 17 SEWARD MERIDIAN HM 0610215 ANDERSON SUB LOT 6 BLK 1	185000
17704010	BRANDAL SAM O & CATHY J		PO BOX 383	HOMER	AK	99603	T 6S R 13W SEC 17 SEWARD MERIDIAN HM 0690346 ANDERSON 1969 SUB LOT 1 BLK 2	263800
17704011	LAU FRED L & MARGARET A		PO BOX 3414	HOMER	AK	99603	T 6S R 13W SEC 17 SEWARD MERIDIAN HM 0690346 ANDERSON 1969 SUB LOT 2 BLK 2	267200
17704012	NELSON ERIC A DECLARATION OF TRUST		95 STERLING HWY STE 1	HOMER	AK	99603	T 6S R 13W SEC 17 SEWARD MERIDIAN HM 0690346 ANDERSON 1969 SUB LOT 1 BLK 3	207500
17704013	ANVIL CREEK INVESTMENT COMPANY LLC		PO BOX 2882	KENAI	AK	99611	T 6S R 13W SEC 17 SEWARD MERIDIAN HM 0690346 ANDERSON 1969 SUB LOT 2 BLK 3	52500
17704014	WALKDEN CHARLES & DARLENE		PO BOX 2017	HOMER	AK	99603	T 6S R 13W SEC 17 SEWARD MERIDIAN HM 0690346 ANDERSON 1969 SUB LOT 3 BLK 3	232100
17704015	COATS MEREDITH		2546 TALKETNA AVE	FAIRBANKS	AK	99709	T 6S R 13W SEC 17 SEWARD MERIDIAN HM 0690346 ANDERSON 1969 SUB LOT 4 BLK 3	335000
17704017	BENNETT R BRIAN		4240 KACHEMAK WAY	HOMER	AK	99603	T 6S R 13W SEC 17 SEWARD MERIDIAN HM 0721111 ANDERSON 1972 SUB LOT 6 BLK 3	328800
17704019	ROE JAMES C & STOVEL LUANA		4255 PLEASANT WAY	HOMER	AK	99603	T 6S R 13W SEC 17 SEWARD MERIDIAN HM 0720111 ANDERSON 1972 SUB LOT 13 BLK 1	250400
17704020	LIMA ALAN M & CAROL E		384 CRESCENT DR	ROSEVILLE	CA	95678	T 6S R 13W SEC 17 SEWARD MERIDIAN HM 0720111 ANDERSON SUB REPLAT OF LOT 1 BLK 1 LOT 1-C BLK 1	56600
17704023	FRY DAVID W		468 RAINBOW CT	HOMER	AK	99603	T 6S R 13W SEC 17 SEWARD MERIDIAN HM 0780109 ANDERSON SUB 1969 ADDN REPLAT OF LOT 5 BLK 3 LOT 5-A BLK 3	236300
17704024	BAYLINK PAUL		PO BOX 2492	HOMER	AK	99603	T 6S R 13W SEC 17 SEWARD MERIDIAN HM 0780109 ANDERSON SUB 1969 ADDN REPLAT OF LOT 5 BLK 3 LOT 5-B BLK 3	184500
17704025	BABCOCK RUTH E		4136 MAIN ST	HOMER	AK	99603	T 6S R 13W SEC 17 SEWARD MERIDIAN HM 0800039 ANDERSON SUB 1980 REPLAT LOT 3-A	411700
17704026	DICKEY BRAD		PO BOX 2677	HOMER	AK	99603	T 6S R 13W SEC 17 SEWARD MERIDIAN HM 0800039 ANDERSON SUB 1980 REPLAT LOT 3-B	318700
17704026	DICKEY PAULA		PO BOX 2677	HOMER	AK	99603	T 6S R 13W SEC 17 SEWARD MERIDIAN HM 0800039 ANDERSON SUB 1980 REPLAT LOT 3-B	318700
17704027	PAULINO ROBERTA COPELAND		972 LAKESIDE DR	HOMER	AK	99603	T 6S R 13W SEC 17 SEWARD MERIDIAN HM 0800039 ANDERSON SUB 1980 REPLAT LOT 3-C	300000
17704027	PAULINO THOMAS P		PO BOX 951	HOMER	AK	99603	T 6S R 13W SEC 17 SEWARD MERIDIAN HM 0800039 ANDERSON SUB 1980 REPLAT LOT 3-C	300000
17704028	LEVIT JODY J		109 NE ALBION ST	COUPEVILLE	WA	98239	T 6S R 13W SEC 17 SEWARD MERIDIAN HM 0830042 ANDERSON SUB NO 10 LOT 7-A1	47500
17704028	LEVIT BARRY M		109 NE ALBION ST	COUPEVILLE	WA	98239	T 6S R 13W SEC 17 SEWARD MERIDIAN HM 0830042 ANDERSON SUB NO 10 LOT 7-A1	47500

PARCEL ID	OWNER	ATTENTION	ADDRESS	CITY	STATE	ZIP CODE	LEGAL DESCRIPTION	ASSESSED VALUE
17704029	LEVIT JODY J		109 NE ALBION ST	COUPEVILLE	WA	98239	T 6S R 13W SEC 17 SEWARD MERIDIAN HM 0830042 ANDERSON SUB NO 10 LOT 7-A2	281600
17704029	LEVIT BARRY M		109 NE ALBION ST	COUPEVILLE	WA	98239	T 6S R 13W SEC 17 SEWARD MERIDIAN HM 0830042 ANDERSON SUB NO 10 LOT 7-A2	281600
17704030	LEVIT BARRY M		109 NE ALBION ST	COUPEVILLE	WA	98239	T 6S R 13W SEC 17 SEWARD MERIDIAN HM 0830042 ANDERSON SUB NO 10 LOT 7-A3	45700
17704030	LEVIT JODY J		109 NE ALBION ST	COUPEVILLE	WA	98239	T 6S R 13W SEC 17 SEWARD MERIDIAN HM 0830042 ANDERSON SUB NO 10 LOT 7-A3	45700
17704031	BOLTON ROGER W & HELEN E		4155 KACHEMAK WAY	HOMER	AK	99603	T 6S R 13W SEC 17 SEWARD MERIDIAN HM 0830042 ANDERSON SUB NO 10 LOT 4-A1	234900
17704032	PASTRO DEBBIE		4233 KACHEMAK WAY	HOMER	AK	99603	T 6S R 13W SEC 17 SEWARD MERIDIAN HM 0990027 ANDERSON 1998 ADDN LOT 1-D BLK 1	284100
17704032	PASTRO JIM		4233 KACHEMAK WAY	HOMER	AK	99603	T 6S R 13W SEC 17 SEWARD MERIDIAN HM 0990027 ANDERSON 1998 ADDN LOT 1-D BLK 1	284100
17705111	YOURKOWSKI MICHAEL		3059 KACHEMAK DR	HOMER	AK	99603	T 6S R 13W SEC 17 SEWARD MERIDIAN HM 0840008 A A MATTOX SUB 1958 ADDN UNIT 2 AMENDED LOT 36	278100
17705112	NEWELL GREGORY T & KAREN L		PO BOX 2566	HOMER	AK	99603	T 6S R 13W SEC 17 SEWARD MERIDIAN HM 0840008 A A MATTOX SUB 1958 ADDN UNIT 2 AMENDED LOT 35	39400
17705113	MITCHELL ERNEST D & CANDACE D		9010 ASHLEY CIR	ANCHORAGE	AK	99502	T 6S R 13W SEC 17 SEWARD MERIDIAN HM 0840008 A A MATTOX SUB 1958 ADDN UNIT 2 AMENDED LOT 34	234100
17705114	MOSS ROBERT H LIVING TRUST		PO BOX 774	HOMER	AK	99603	T 6S R 13W SEC 17 SEWARD MERIDIAN HM 0840008 A A MATTOX SUB 1958 ADDN UNIT 2 AMENDED LOT 33	37800
17705115	THONING LUCAS D		PO BOX 6454	HALIBUT COVE	AK	99603	T 6S R 13W SEC 17 SEWARD MERIDIAN HM 0840008 A A MATTOX SUB 1958 ADDN UNIT 2 AMENDED LOT 32	153100
17705115	THONING REBEKAH G		PO BOX 6454	HALIBUT COVE	AK	99603	T 6S R 13W SEC 17 SEWARD MERIDIAN HM 0840008 A A MATTOX SUB 1958 ADDN UNIT 2 AMENDED LOT 32	153100
17705116	DEFORREST FANYA BLEU		PO BOX 791	CORDOVA	AK	99574	T 6S R 13W SEC 17 SEWARD MERIDIAN HM 0840008 A A MATTOX SUB 1958 ADDN UNIT 2 AMENDED LOT 31	164100
17705116	REESE NATHAN ANDREW		PO BOX 791	CORDOVA	AK	99574	T 6S R 13W SEC 17 SEWARD MERIDIAN HM 0840008 A A MATTOX SUB 1958 ADDN UNIT 2 AMENDED LOT 31	164100
17705117	THOMAS GARY R		PO BOX 2486	HOMER	AK	99603	T 6S R 13W SEC 17 SEWARD MERIDIAN HM 0840008 A A MATTOX SUB 1958 ADDN UNIT 2 AMENDED LOT 30	210000
17705118	VAIT LEO K & WOLD-VAIT N K		PO BOX 1532	HOMER	AK	99603	T 6S R 13W SEC 17 SEWARD MERIDIAN HM 0840008 A A MATTOX SUB 1958 ADDN UNIT 2 AMENDED LOT 28	194900
17705119	HUFF ALFRED W Jr		PO BOX 1222	HOMER	AK	99603	T 6S R 13W SEC 17 SEWARD MERIDIAN HM 0840008 A A MATTOX SUB 1958 ADDN UNIT 2 AMENDED LOT 29	153100

PARCEL ID	OWNER	ATTENTION	ADDRESS	CITY	STATE	ZIP CODE	LEGAL DESCRIPTION	ASSESSED VALUE
17705120	CONLEY JAMES		PO BOX 709	HOMER	AK	99603	T 6S R 13W SEC 17 SEWARD MERIDIAN HM 0840008 A A MATTOX SUB 1958 ADDN UNIT 2 AMENDED LOT 27	157700
17705120	CONLEY LISA		PO BOX 709	HOMER	AK	99603	T 6S R 13W SEC 17 SEWARD MERIDIAN HM 0840008 A A MATTOX SUB 1958 ADDN UNIT 2 AMENDED LOT 27	157700
17705121	KEINTZ HOLLY L		4400 HEIDI CT	HOMER	AK	99603	T 6S R 13W SEC 17 SEWARD MERIDIAN HM 0840008 A A MATTOX SUB 1958 ADDN UNIT 2 AMENDED LOT 26	261700
17705121	KEINTZ JORDIN M		4400 HEIDI CT	HOMER	AK	99603	T 6S R 13W SEC 17 SEWARD MERIDIAN HM 0840008 A A MATTOX SUB 1958 ADDN UNIT 2 AMENDED LOT 26	261700
17705124	ROE FRANK		4525 HEIDI CT	HOMER	AK	99603	T 6S R 13W SEC 17 SEWARD MERIDIAN HM 0840008 A A MATTOX SUB 1958 ADDN UNIT 2 AMENDED LOT 23	254200
17705124	JONES FRIEDA		4525 HEIDI CT	HOMER	AK	99603	T 6S R 13W SEC 17 SEWARD MERIDIAN HM 0840008 A A MATTOX SUB 1958 ADDN UNIT 2 AMENDED LOT 23	254200
17705124	REINSETH MEGAN J		4525 HEIDI CT	HOMER	AK	99603	T 6S R 13W SEC 17 SEWARD MERIDIAN HM 0840008 A A MATTOX SUB 1958 ADDN UNIT 2 AMENDED LOT 23	254200
17705125	MALONE ROBERT J		4315 HEIDI CT	HOMER	AK	99603	T 6S R 13W SEC 17 SEWARD MERIDIAN HM 0840008 A A MATTOX SUB 1958 ADDN UNIT 2 AMENDED LOT 22	204400
17705126	MUNN GILLIAN		PO BOX 1805	HOMER	AK	99603	T 6S R 13W SEC 17 SEWARD MERIDIAN HM 0840008 A A MATTOX SUB 1958 ADDN UNIT 2 AMENDED LOT 21	262500
17705127	NOLLAR BRIAN DAVID & JANE LOUISE		PO BOX 3107	HOMER	AK	99603	T 6S R 13W SEC 17 SEWARD MERIDIAN HM 0840008 A A MATTOX SUB 1958 ADDN UNIT 2 AMENDED LOT 20	159200
17705128	GRANTIER ELAINE BORER LIVING TRUST		4285 HEIDI CT	HOMER	AK	99603	T 6S R 13W SEC 17 SEWARD MERIDIAN HM 0840008 A A MATTOX SUB 1958 ADDN UNIT 2 AMENDED LOT 19	233300
17705129	SNYDER JOSEPH H		PO BOX 2575	WALDPORT	OR	97394	T 6S R 13W SEC 17 SEWARD MERIDIAN HM 0840008 A A MATTOX SUB 1958 ADDN UNIT 2 AMENDED LOT 18	214600
17705130	SEAMAN KARL C		4266 SHIRLEY CT	HOMER	AK	99603	T 6S R 13W SEC 17 SEWARD MERIDIAN HM 0840008 A A MATTOX SUB 1958 ADDN UNIT 2 AMENDED LOT 17	133600
17705131	DOLMA JAMES & BRENDA		4276 SHIRLEY CT	HOMER	AK	99603	T 6S R 13W SEC 17 SEWARD MERIDIAN HM 0840008 A A MATTOX SUB 1958 ADDN UNIT 2 LOT 16	198100
17705132	JIMERSON MICHAEL R		4292 SHIRLEY CT	HOMER	AK	99603	T 6S R 13W SEC 17 SEWARD MERIDIAN HM 0840008 A A MATTOX SUB 1958 ADDN UNIT 2 AMENDED LOT 15	341100
17705133	APLIN DAVID		4290 SHIRLEY CT	HOMER	AK	99603	T 6S R 13W SEC 17 SEWARD MERIDIAN HM 0840008 A A MATTOX SUB 1958 ADDN LOT 14	232100
17705133	APLIN MARIANNE		4290 SHIRLEY CT	HOMER	AK	99603	T 6S R 13W SEC 17 SEWARD MERIDIAN HM 0840008 A A MATTOX SUB 1958 ADDN LOT 14	232100

PARCEL ID	OWNER	ATTENTION	ADDRESS	CITY	STATE	ZIP CODE	LEGAL DESCRIPTION	ASSESSED VALUE
17705134	DICKERSON SCOTT R		4281 SHIRLEY CT	HOMER	AK	99603	T 6S R 13W SEC 17 SEWARD MERIDIAN HM 0840008 A A MATTOX SUB 1958 ADDN UNIT 2 AMENDED LOT 13	167700
17705135	LUCK KELLY N		4267 SHIRLEY CT	HOMER	AK	99603	T 6S R 13W SEC 17 SEWARD MERIDIAN HM 0840008 A A MATTOX SUB 1958 ADDN UNIT 2 AMENDED LOT 12	183400
17705135	LUCK STACY R		4267 SHIRLEY CT	HOMER	AK	99603	T 6S R 13W SEC 17 SEWARD MERIDIAN HM 0840008 A A MATTOX SUB 1958 ADDN UNIT 2 AMENDED LOT 12	183400
17705137	WEGLINSKI ALFRED J & JUDY A		4259 SHIRLEY CT	HOMER	AK	99603	T 6S R 13W SEC 17 SEWARD MERIDIAN HM 0840008 A A MATTOX SUB 1958 ADDN UNIT 2 AMENDED LOT 10	228300
17705138	PAWUK MATTHEW W & STEPHANIE J		PO BOX 1561	PETERSBURG	AK	99833	T 6S R 13W SEC 17 SEWARD MERIDIAN HM 0840008 A A MATTOX SUB 1958 ADDN UNIT 2 AMENDED LOT 9	209400
17705139	TURNER MARK L H		879 LINDA CT	HOMER	AK	99603	T 6S R 13W SEC 17 SEWARD MERIDIAN HM 0840008 A A MATTOX SUB 1958 ADDN UNIT 2 AMENDED LOT 8	185300
17705140	WEGLINSKI ALFRED J & JUDY		4259 SHIRLEY CT	HOMER	AK	99603	T 6S R 13W SEC 17 SEWARD MERIDIAN HM 0840008 A A MATTOX SUB 1958 ADDN UNIT 2 AMENDED LOT 7	38600
17705141	PARKER JEANNE M		866 LINDA CT	HOMER	AK	99603	T 6S R 13W SEC 17 SEWARD MERIDIAN HM 0840008 A A MATTOX SUB 1958 ADDN UNIT 2 AMENDED LOT 6	210600
17705142	SUOMELA WALTER W		PO BOX 3092	HOMER	AK	99603	T 6S R 13W SEC 17 SEWARD MERIDIAN HM 0840008 A A MATTOX SUB 1958 ADDN UNIT 2 AMENDED LOT 5	40900
17705143	SUOMELA WALTER W		PO BOX 3092	HOMER	AK	99603	T 6S R 13W SEC 17 SEWARD MERIDIAN HM 0840008 A A MATTOX SUB 1958 ADDN UNIT 2 AMENDED LOT 4	41700
17705144	SUOMELA WALTER M		PO BOX 3092	HOMER	AK	99603	T 6S R 13W SEC 17 SEWARD MERIDIAN HM 0840008 A A MATTOX SUB 1958 ADDN UNIT 2 AMENDED LOT 3	269100
17705145	SUOMELA WALTER M		PO BOX 3092	HOMER	AK	99603	T 6S R 13W SEC 17 SEWARD MERIDIAN HM 0840008 A A MATTOX SUB 1958 ADDN UNIT 2 AMENDED LOT 2	40900
17705146	SUOMELA WALTER M		PO BOX 3092	HOMER	AK	99603	T 6S R 13W SEC 17 SEWARD MERIDIAN HM 0840008 A A MATTOX SUB 1958 ADDN UNIT 2 AMENDED LOT 1	275500
17705147	MISSIG DBA T M I BUILDERS THEODORE		10265 GOODNEWS CIR	ANCHORAGE	AK	99515	T 6S R 13W SEC 17 SEWARD MERIDIAN HM 0850125 A A MATTOX SUB 1958 ADDN UNIT 2 REPLAT OF LOT 11 LOT 11A	129300
17705148	WADE WINNIFRED G		PO BOX 1848	HOMER	AK	99603	T 6S R 13W SEC 17 SEWARD MERIDIAN HM 0850125 A A MATTOX SUB 1958 ADDN UNIT 2 REPLAT OF LOT 11 LOT 11B	129800
17705152	PATTON ROBERT D & PEGGI L		4510 HEIDI CT	HOMER	AK	99603	T 6S R 13W SEC 17 SEWARD MERIDIAN HM 0990064 A A MATTOX PEGGIS ADDN LOT 24-A	222900

PARCEL ID	OWNER	ATTENTION	ADDRESS	CITY	STATE	ZIP CODE	LEGAL DESCRIPTION	ASSESSED VALUE
17705153	COBLE GEOFF		PO BOX 1637	HOMER	AK	99603	T 6S R 13W SEC 17 SEWARD MERIDIAN HM 2002069 A A MATTOX SUB HOMER PROFESSIONAL BUILDING ADDN LOT 37A	207300
17705155	GLACIERVIEW BAPTIST CHURCH		960 E END RD	HOMER	AK	99603	T 6S R 13W SEC 17 SEWARD MERIDIAN HM 2007089 A A MATTOX SUB GLACIERVIEW BAPTIST CHRUCH REPLAT LOT 12A	966900
17705156	SELDOVIA VILLAGE TRIBE		PO BOX L	SELDOVIA	AK	99663	T 6S R 13W SEC 20 SEWARD MERIDIAN HM 2010064 A A MATTOX SUB 1958 SELDOVIA VILLAGE TRIBE ADDN NO2 LOT 10B	3511900
17705156	SELDOVIA VILLAGE TRIBE IRA		PO BOX L	SELDOVIA	AK	99663	T 6S R 13W SEC 20 SEWARD MERIDIAN HM 2010064 A A MATTOX SUB 1958 SELDOVIA VILLAGE TRIBE ADDN NO2 LOT 10B	3511900
17705209	UMINSKI PROPERTIES LLC		PO BOX 46	SELDOVIA	AK	99663	T 6S R 13W SEC 17 SEWARD MERIDIAN HM 0003746 A A MATTOX SUB 1958 ADDN LOT 6 & 7	158800
17705212	HERBDOC LLC		1020 E END RD	HOMER	AK	99603	T 6S R 13W SEC 17 SEWARD MERIDIAN HM 2004024 A A MATTOX 1958 ADDN NO 5 LOT 4A-2	146000
17705213	BLOOM KENTON		1044 E END RD STE A	HOMER	AK	99603	T 6S R 13W SEC 17 SEWARD MERIDIAN HM 2004024 A A MATTOX 1958 ADDN NO 5 LOT 4A-1	255700
17705214	ZELLER MARTIN		1060 E END RD	HOMER	AK	99603	T 6S R 13W SEC 17 SEWARD MERIDIAN HM 2004024 A A MATTOX 1958 ADDN NO 5 LOT 5A	116800
17705215	UMINSKI PROPERTIES LLC		PO BOX 46	SELDOVIA	AK	99663	T 6S R 13W SEC 17 SEWARD MERIDIAN HM 2004024 A A MATTOX 1958 ADDN NO 5 TRACT B-1	150700
17705301	HOMER CHURCH OF CHRIST INC		PO BOX 1243	HOMER	AK	99603	T 6S R 13W SEC 17 & 20 SEWARD MERIDIAN HM 5803746 A A MATTOX SUB 1958 ADDN LOT 19 EXCLUDING DOT ROW	264700
17705302	CATERINICHIO NINA		PO BOX 770651	EAGLE RIVER	AK	99577	T 6S R 13W SEC 17 SEWARD MERIDIAN HM 0003746 A A MATTOX SUB 1958 SUB LOT 18 EXCLUDING DOT ROW	34900
17705306	KENAI PENINSULA BOROUGH		144 N BINKLEY ST	SOLDOTNA	AK	99669	T 6S R 13W SEC 17 SEWARD MERIDIAN HM 0003746 A A MATTOX SUB 1958 ADDN LOT 17 THAT PORTION BEGINNING AT THE CORNER COMMON TO SEC 16 & 17 & 20 & 21 TH WEST 363.8 FT TO THE POB TH N 19 DEG W 187.4 FT TH S 70 DEG 18 MIN 30 SEC W 208.8 FT TH N 19 DEG 41 MI	533000
17705308	DIAMOND RIDGE PROPERTIES LLC		64893 DA MAR LOOP	HOMER	AK	99603	T 6S R 13W SEC 17 SEWARD MERIDIAN HM 200055 A A MATTOX SUB 2000 ADDN LOT 16B	199200
17705309	BURCHFIELD AMY		PO BOX 2074	DURANGO	CO	81302	T 6S R 13W SEC 17 SEWARD MERIDIAN HM 200055 A A MATTOX SUB 2000 ADDN LOT 16C	89200
17705309	REVESZ PAUL		4131 PENNOCK ST	HOMER	AK	99603	T 6S R 13W SEC 17 SEWARD MERIDIAN HM 200055 A A MATTOX SUB 2000 ADDN LOT 16C	89200
17705310	PORTER PAUL R		PO BOX 1497	BEAVER	UT	84713	T 6S R 13W SEC 17 SEWARD MERIDIAN HM 2007078 A A MATTOX SUB 2007 ADDN LOT 16-A1	35900
17705310	PORTER BETTY JO		PO BOX 1497	BEAVER	UT	84713	T 6S R 13W SEC 17 SEWARD MERIDIAN HM 2007078 A A MATTOX SUB 2007 ADDN LOT 16-A1	35900
17705311	WATKINS DEBORAH L		PO BOX 116	HOMER	AK	99603	T 6S R 13W SEC 17 SEWARD MERIDIAN HM 2007078 A A MATTOX SUB 2007 ADDN LOT 16-A2	35900

PARCEL ID	OWNER	ATTENTION	ADDRESS	CITY	STATE	ZIP CODE	LEGAL DESCRIPTION	ASSESSED VALUE
17705403	MCCANDLISH TIMOTHY R		PO BOX 2906	CARSON CITY	NV	89702	T 6S R 13W SEC 17 SEWARD MERIDIAN HM 0003746 A A MATTOX SUB 1985 ADDN A PORTION OF LOT 15 WHICH IS DESCRIBED AS BEGINNING AT THE SOUTHEAST CORNER OF SEC 17 TH NORTH 135 FT TH WEST ALONG THE NORTH BOUNDARY OF SAID LOT 15 150 FT TO THE POB OF THIS PARCE	44000
17705404	GASSNER DAVID B & DE LA CRUZ JACKIE R		8632 22ND AVE SW	SEATTLE	WA	98106	T 6S R 13W SEC 17 SEWARD MERIDIAN HM 0003746 A A MATTOX SUB 1958 ADDN LOT 15 PORTION THEREOF	111900
17705407	PIONEER LAND COMPANY LLC		1091 E END RD	HOMER	AK	99603	T 6S R 13W SEC 17 SEWARD MERIDIAN HM 2002062 A A MATTOX SUB PENNOCK PLACE ADDN LOT 14-C	160300
17705409	STEPHENS TIMOTHY J & YVONNE C LIVING TRUST		4435 BIRDIE DR	CORONA	CA	92883	T 6S R 13W SEC 17 SEWARD MERIDIAN HM 2003070 A A MATTOX SUB PENNOCK PLACE ADDN NO 2 LOT 14A-2	60800
17705410	ELAN GROUP LLC THE		PO BOX 2376	HOMER	AK	99603	T 6S R 13W SEC 17 SEWARD MERIDIAN HM 2004067 AA MATTOX SUB PENNOCK PLACE ADDN NO 3 LOT 1	434000
17705411	THURSTON JAMES W & JANET M REVOCABLE TRUST		PO BOX 6469	HALIBUT COVE	AK	99603	T 6S R 13W SEC 17 SEWARD MERIDIAN HM 2004067 AA MATTOX SUB PENNOCK PLACE ADDN NO 3 LOT 14-B1	75500
17706010	EMMENEGGER CAROLE E		2750 RIVER RUN RD	PRINCE GEORGE	VA	23875	T 6S R 13W SEC 20 SEWARD MERIDIAN HM 0870040 PIONEER AVE REC SUR 87-40RS TRACT A EXCLUDING DOT ROW	1388900
17706011	SITENGA GARRET L & LAMENDOLA-SITENGA KRISTINE S		4381 E HILL RD	HOMER	AK	99603	T 6S R 13W SEC 20 SEWARD MERIDIAN HM BEGIN AT E1/16 CORNER OF SEC SEC 17 & 20 TH N 0 DEG 19'W 77.2 FT TO SOUTH ROW LINE OF HOMER EAST RD TH S71 DEG 12' W ALONG ROW 314.6 FT TO POB TH S73 DEG 48'W 130 FT TH S 68 DEG 30'W 127 FT TH S8 DEG 43'E 316.2 FT TH	319700
17706012	SITENGA GARRET L & LAMENDOLA-SITENGA KRISTINE S		4381 E HILL RD	HOMER	AK	99603	T 6S R 13W SEC 20 SEWARD MERIDIAN HM BEGIN AT E1/16 CORNER OF SEC SEC 17 & 20 TH NO DEG 19'W 77.2 FT TO SOUTH ROW LINE OF HOMER EAST RD TH S71 DEG 12' W ALONG ROW 204.6 FT TO POB TH S71 DEG 12'W 110 FT TH S 0 DEG 21' W 362.3 FT TH N 80 DEG 29'E 110 FT T	180600
17706048	ULMER BURGESS INC		3858 LAKE ST STE 5	HOMER	AK	99603	T 6S R 13W SEC 20 SEWARD MERIDIAN HM 0760110 LAKESIDE CENTER SUB LOT 2-C	106700
17706049	CENTER FOR ALASKAN COASTAL STUDIES INC		PO BOX 2225	HOMER	AK	99603	T 6S R 13W SEC 20 SEWARD MERIDIAN HM 0760110 LAKESIDE CENTER SUB LOT 2-B	361800
17706050	ULMER BURGESS INC		3858 LAKE ST STE 5	HOMER	AK	99603	T 6S R 13W SEC 20 SEWARD MERIDIAN HM 0760110 LAKESIDE CENTER SUB LOT 2-A	2311400
17706053	RITCHIE COMMUNITY PROPERTY TRUST		PO BOX 939	HOMER	AK	99603	T 6S R 13W SEC 17 & 20 SEWARD MERIDIAN HM 0870034 CARL A SHOLIN '65 ADD TR D OWENS ACRES LOT 1	484900
17706054	RITCHIE COMMUNITY PROPERTY TRUST		PO BOX 939	HOMER	AK	99603	T 6S R 13W SEC 17 & 20 SEWARD MERIDIAN HM 0870034 CARL A SHOLIN '65 ADD TR D OWENS ACRES LOT 2	193800

PARCEL ID	OWNER	ATTENTION	ADDRESS	CITY	STATE	ZIP CODE	LEGAL DESCRIPTION	ASSESSED VALUE
17706056	LN REAL ESTATE LLC	C/O THOMSON REUTERS - SPENARD BUILDERS SUPPLY	PO BOX 460069	HOUSTON	TX	77056	T 6S R 13W SEC 20 SEWARD MERIDIAN HM 0960067 CARL SHOLIN SUB 1996 ADD NO 2 TRACT E1A	3034300
17707006	EDENS WILLIAM BRANTLEY REVOCABLE TRUST	JOAN G EDENS TRUSTEE	PO BOX 602	HOMER	AK	99603	T 6S R 13W SEC 20 SEWARD MERIDIAN HM 0690741 THOMAS SHELFORD SUB '68 ADD REVISED LOT 7H	100800
17707008	ALPINE ALASKA INVESTMENTS LLC		PO BOX 531	HOMER	AK	99603	T 6S R 13W SEC 20 SEWARD MERIDIAN HM 0780054 THOMAS SHELFORD SUB 1977 ADDN LOT 7A	270100
17707009	ALPINE ALASKA INVESTMENTS LLC		PO BOX 531	HOMER	AK	99603	T 6S R 13W SEC 20 SEWARD MERIDIAN HM 0780054 THOMAS SHELFORD SUB 1977 ADDN LOT 7B	267200
17707018	LIMA ALAN M & CAROL E		384 CRESCENT DR	ROSEVILLE	CA	95678	T 6S R 13W SEC 20 SEWARD MERIDIAN HM 0820060 PIONEER VISTAS SUB UNIT NO 6 TRACT 3A	68000
17707019	HOMER SENIOR CITIZENS INC		3935 SVEDLUND ST	HOMER	AK	99603	T 6S R 13W SEC 20 SEWARD MERIDIAN HM 0820060 PIONEER VISTAS SUB UNIT NO 6 TRACT 5B	1299800
17707026	WISE CORA MAE & FRANK M & WISE JOHN G & LISA M		1930 E END RD # A	HOMER	AK	99603	T 6S R 13W SEC 20 SEWARD MERIDIAN HM 0830071 PIONEER VISTAS SUB UNIT NO 7 AMD LOT 1 EXCLUDING 10 FT SLOPE ESMT	281100
17707026	WISE NATHAN A & VIRGINA D		1930 E END RD	HOMER	AK	99603	T 6S R 13W SEC 20 SEWARD MERIDIAN HM 0830071 PIONEER VISTAS SUB UNIT NO 7 AMD LOT 1 EXCLUDING 10 FT SLOPE ESMT	281100
17707027	GNAD BRUCE R & MARILYN K		3955 NIELSON CIR APT A	HOMER	AK	99603	T 6S R 13W SEC 20 SEWARD MERIDIAN HM 0830071 PIONEER VISTAS SUB UNIT NO 7 AMD LOT 2 EXCLUDING 10 FT SLOPE ESMT	41500
17707028	GNAD BRUCE R & MARILYN K		3955 NIELSON CIR APT A	HOMER	AK	99603	T 6S R 13W SEC 20 SEWARD MERIDIAN HM 0830071 PIONEER VISTAS SUB UNIT NO 7 AMD LOT 3 EXCLUDING 10 FT SLOPE ESMT	42400
17707029	HINKLE KENNETH H & DONNA L		4044 MAIN ST	HOMER	AK	99603	T 6S R 13W SEC 20 SEWARD MERIDIAN HM 0830071 PIONEER VISTAS SUB UNIT NO 7 AMD LOT 4 EXCLUDING 10 FT SLOPE ESMT	180700
17707030	REUTOV ZINAIDA E		PO BOX 529	HOMER	AK	99603	T 6S R 13W SEC 20 SEWARD MERIDIAN HM 0830071 PIONEER VISTAS SUB UNIT NO 7 AMD LOT 5 EXCLUDING 10 FT SLOPE ESMT	151600
17707031	KOSKOVICH RICHARD J & EMILY ANN		PO BOX 1282	HOMER	AK	99603	T 6S R 13W SEC 20 SEWARD MERIDIAN HM 0830071 PIONEER VISTAS SUB UNIT NO 7 AMD LOT 6	56200
17707033	MASTOLIER BONNIE G		1025 DEWBERRY LN	HOMER	AK	99603	T 6S R 13W SEC 20 SEWARD MERIDIAN HM 0830072 PIONEER VISTAS SUB UNIT 8 AMD LOT 1 BLK 2 EXCLUDING SLOPE ESMT	251300
17707033	MASTOLIER DAVID L		1025 DEWBERRY LN	HOMER	AK	99603	T 6S R 13W SEC 20 SEWARD MERIDIAN HM 0830072 PIONEER VISTAS SUB UNIT 8 AMD LOT 1 BLK 2 EXCLUDING SLOPE ESMT	251300

PARCEL ID	OWNER	ATTENTION	ADDRESS	CITY	STATE	ZIP CODE	LEGAL DESCRIPTION	ASSESSED VALUE
17707034	MASTOLIER PROPERTIES LLC		1025 DEWBERRY LN	HOMER	AK	99603	T 6S R 13W SEC 20 SEWARD MERIDIAN HM 0830072 PIONEER VISTAS SUB UNIT 8 AMD LOT 2 BLK 2	247800
17707035	STORY CHRISTOPHER L & TIFFANIE R		PO BOX 366	HOMER	AK	99603	T 6S R 13W SEC 20 SEWARD MERIDIAN HM 0830072 PIONEER VISTAS SUB UNIT 8 AMD LOT 1 BLK 3	150900
17707036	COX CYNTHIA PRATT		PO BOX 2730	HOMER	AK	99603	T 6S R 13W SEC 20 SEWARD MERIDIAN HM 0830072 PIONEER VISTAS SUB UNIT 8 AMD LOT 2 BLK 3	168000
17707037	WISE JOHN G & LISA M		PO BOX 1332	HOMER	AK	99603	T 6S R 13W SEC 20 SEWARD MERIDIAN HM 0830072 PIONEER VISTAS SUB UNIT 8 AMD LOT 3 BLK 3	171400
17707038	CARR CHARLES W & BEA ANNE TRUSTEES	CHARLES & BEATRICE ANN CARR 2001 TR	PO BOX 9106	SOUTH LAKE TAHOE	CA	96158	T 6S R 13W SEC 20 SEWARD MERIDIAN HM 0830072 PIONEER VISTAS SUB UNIT 8 AMD LOT 1 BLK 4	154500
17707039	LEVINE EUGENE A		65234 DIAMOND RIDGE RD	HOMER	AK	99603	T 6S R 13W SEC 20 SEWARD MERIDIAN HM 0830072 PIONEER VISTAS SUB UNIT 8 AMD LOT 2 BLK 4	129700
17707039	POST SUE		65234 DIAMOND RIDGE RD	HOMER	AK	99603	T 6S R 13W SEC 20 SEWARD MERIDIAN HM 0830072 PIONEER VISTAS SUB UNIT 8 AMD LOT 2 BLK 4	129700
17707040	SMERECKI NORBERT A		213 LEE DR	HOMER	AK	99603	T 6S R 13W SEC 20 SEWARD MERIDIAN HM 0830072 PIONEER VISTAS SUB UNIT 8 AMD LOT 3 BLK 4	218700
17707041	CORNISH STEVEN C & PESCHEL COLLEEN F		218 LEE DR	HOMER	AK	99603	T 6S R 13W SEC 20 SEWARD MERIDIAN HM 0830072 PIONEER VISTAS SUB UNIT 8 AMD LOT 12 BLK 1	126000
17707042	SHEALY DAVID P & KAREN A		212 LEE DR	HOMER	AK	99603	T 6S R 13W SEC 20 SEWARD MERIDIAN HM 0830072 PIONEER VISTAS SUB UNIT 8 AMD LOT 11 BLK 1	161500
17707043	CHRISTOPHER LUTHER P & VICKIE R		4022 EL SARINO CT	HOMER	AK	99603	T 6S R 13W SEC 20 SEWARD MERIDIAN HM 0830072 PIONEER VISTAS SUB UNIT 8 AMD LOT 10 BLK 1	251500
17707044	DRATHMAN SUSAN G		4042 EL SARINO CT	HOMER	AK	99603	T 6S R 13W SEC 20 SEWARD MERIDIAN HM 0830072 PIONEER VISTAS SUB UNIT 8 AMD LOT 9 BLK 1	216300
17707045	POST LEE		4048 EL SARINO CT	HOMER	AK	99603	T 6S R 13W SEC 20 SEWARD MERIDIAN HM 0830072 PIONEER VISTAS SUB UNIT 8 AMD LOT 8 BLK 1	161400
17707046	PENDLETON RONALD S & CLAREN GAY		405 FOREST PARK RD	ELIZABETH CITY	NC	27909	T 6S R 13W SEC 20 SEWARD MERIDIAN HM 0830072 PIONEER VISTAS SUB UNIT 8 AMD LOT 7 BLK 1	230100
17707047	SINN JEFFREY T		4049 EL SARINO CT	HOMER	AK	99603	T 6S R 13W SEC 20 SEWARD MERIDIAN HM 0830072 PIONEER VISTAS SUB UNIT 8 AMD LOT 6 BLK 1	182500
17707048	SARBER JON G		PO BOX 2840	HOMER	AK	99603	T 6S R 13W SEC 20 SEWARD MERIDIAN HM 0830072 PIONEER VISTAS SUB UNIT 8 AMD LOT 5 BLK 1	153200

PARCEL ID	OWNER	ATTENTION	ADDRESS	CITY	STATE	ZIP CODE	LEGAL DESCRIPTION	ASSESSED VALUE
17707048	SARBER VICKI L		PO BOX 2840	HOMER	AK	99603	T 6S R 13W SEC 20 SEWARD MERIDIAN HM 0830072 PIONEER VISTAS SUB UNIT 8 AMD LOT 5 BLK 1	153200
17707049	MEDINA JO ANN M		4021 EL SARINO CT	HOMER	AK	99603	T 6S R 13W SEC 20 SEWARD MERIDIAN HM 0830072 PIONEER VISTAS SUB UNIT 8 AMD LOT 4 BLK 1	195800
17707050	MAZEN S DAVID		4001 EL SARINO CT	HOMER	AK	99603	T 6S R 13W SEC 20 SEWARD MERIDIAN HM 0830072 PIONEER VISTAS SUB UNIT 8 AMD LOT 3 BLK 1	189400
17707051	ANDERSON DENNIS L FAMILY TRUST		3987 EL SARINO CT	HOMER	AK	99603	T 6S R 13W SEC 20 SEWARD MERIDIAN HM 0830072 PIONEER VISTAS SUB UNIT 8 AMD LOT 2 BLK 1	200000
17707052	STUBBLEFIELD ANDREW M		142 LEE DR	HOMER	AK	99603	T 6S R 13W SEC 20 SEWARD MERIDIAN HM 0830072 PIONEER VISTAS SUB UNIT 8 AMD LOT 1 BLK 1	243700
17708001	ROSI COMMUNITY PROPERTY TRUST		PO BOX 354	HOMER	AK	99603	T 6S R 13W SEC 20 SEWARD MERIDIAN HM 0540251A NILS O SVEDLUND SUB AMD N 200 FT OF LOT 13 TRACT B	243800
17708002	KAUFFMAN LOREN C & CAROLYN E	C/O HOMER CLEANING CENTER	3684 MAIN ST	HOMER	AK	99603	T 6S R 13W SEC 20 SEWARD MERIDIAN HM 0540251A NILS O SVEDLUND SUB AMD S 201.9 FT OF LOT 13 TRACT B	496600
17708005	COOK INLET REGION INC	ATTN LAND RESOURCES DEPT	PO BOX 93330	ANCHORAGE	AK	99509	T 6S R 13W SEC 20 SEWARD MERIDIAN HM 0540251A NILS O SVEDLUND SUB AMD S 312 FT OF LT 14 TRACT B	310000
17708008	COOK INLET REGION INC	ATTN LAND RESOURCES DEPT	PO BOX 93330	ANCHORAGE	AK	99509	T 6S R 13W SEC 20 SEWARD MERIDIAN HM 0540251A NILS O SVEDLUND SUB AMD N 106 FT OF LOT 14 TRACT B	112600
17708013	UNITED STATES BLM		222 W 7TH AVE STOP 13	ANCHORAGE	AK	99513	T 6S R 13W SEC 20 SEWARD MERIDIAN HM 0000000 BLM TRACTS LOT 2 TRACT 39	30500
17708014	COOK INLET REGION INC	ATTN LAND RESOURCES DEPT	PO BOX 93330	ANCHORAGE	AK	99509	T 6S R 13W SEC 20 SEWARD MERIDIAN HM 0930008 HOMER FAA SITE SUB TRACT 37A	1672400
17708019	COOK INLET REGION INC	ATTN LAND RESOURCES DEPT	PO BOX 93330	ANCHORAGE	AK	99509	T 6S R 13W SEC 20 SEWARD MERIDIAN HM 2002090 NILS O SVEDLUND NO 12 LOT 15A-1	411700
17708020	HARBOR ENTERPRISES INC		PO BOX 389	SEWARD	AK	99664	T 6S R 13W SEC 20 SEWARD MERIDIAN HM 2002090 NILS O SVEDLUND NO 12 LOT 15A-2	1234500
17709101	TRIPP LARRY R REVOCABLE TRUST		502 RANGEVIEW AVE	HOMER	AK	99603	T 6S R 13W SEC 20 SEWARD MERIDIAN HM 0000301 GLACIER VIEW SUB NO 1 SUPPLEMENTAL PLAT LOT 4 BLK 2	514700
17709102	JEFFRIES ARDEN		385 E FAIRVIEW AVE	HOMER	AK	99603	T 6S R 13W SEC 20 SEWARD MERIDIAN HM 0000301 GLACIER VIEW SUB NO 1 SUPPLEMENTAL PLAT LOT 3 BLK 2	314700
17709102	MELONE PATRICIA A		385 E FAIRVIEW AVE	HOMER	AK	99603	T 6S R 13W SEC 20 SEWARD MERIDIAN HM 0000301 GLACIER VIEW SUB NO 1 SUPPLEMENTAL PLAT LOT 3 BLK 2	314700
17709103	MUHS LIVING TRUST		54493 S HIGHWAY 97	ST MARIES	ID	83861	T 6S R 13W SEC 20 SEWARD MERIDIAN HM 0000301 GLACIER VIEW SUB NO 1 SUPPLEMENTAL PLAT LOT 2 BLK 2	57700

PARCEL ID	OWNER	ATTENTION	ADDRESS	CITY	STATE	ZIP CODE	LEGAL DESCRIPTION	ASSESSED VALUE
17709104	MUHS LIVING TRUST		54493 S HIGHWAY 97	ST MARIES	ID	83861	T 6S R 13W SEC 20 SEWARD MERIDIAN HM 0000301 GLACIER VIEW SUB NO 1 SUPPLEMENTAL PLAT LOT 1 BLK 2	57700
17709105	WALLIS MARY WALLACE TRUST		442 LEE DR	HOMER	AK	99603	T 6S R 13W SEC 20 SEWARD MERIDIAN HM 0000301 GLACIER VIEW SUB NO 1 SUPPLEMENTAL PLAT LOT 8 BLK 2	214100
17709107	RUDOLPH JANET L		386 LEE DR	HOMER	AK	99603	T 6S R 13W SEC 20 SEWARD MERIDIAN HM 0000301 GLACIER VIEW SUB NO 1 SUPPLEMENTAL PLAT LOT 6 BLK 2	90300
17709108	TURNER RICHARD C & CAROLYN K		358 LEE DR	HOMER	AK	99603	T 6S R 13W SEC 20 SEWARD MERIDIAN HM 0000301 GLACIER VIEW SUB NO 1 SUPPLEMENTAL PLAT LOT 5 BLK 2	247800
17709111	NORVELL E CLAY & JACKIE LIVING TRUST		414 LEE DR	HOMER	AK	99603	T 6S R 13W SEC 20 SEWARD MERIDIAN HM 0000301 GLACIER VIEW SUB NO 1 SUPPLEMENTAL PLAT LOT 7 BLK 2	316100
17709201	VENUTI CAROLINE		PO BOX 3652	HOMER	AK	99603	T 6S R 13W SEC 20 SEWARD MERIDIAN HM 0000301 - RS GLACIER VIEW SUB NO 1 SUPPLEMENTAL PLAT LOT 4 BLK 1	255400
17709201	VENUTI FRANCO		PO BOX 3652	HOMER	AK	99603	T 6S R 13W SEC 20 SEWARD MERIDIAN HM 0000301 - RS GLACIER VIEW SUB NO 1 SUPPLEMENTAL PLAT LOT 4 BLK 1	255400
17709202	COLLETT-PAULE DAVE & ZELDA		511 E FAIRVIEW AVE	HOMER	AK	99603	T 6S R 13W SEC 20 SEWARD MERIDIAN HM 0000301 - RS GLACIER VIEW SUB NO 1 SUPPLEMENTAL PLAT LOT 3 BLK 1	497600
17709203	COLLETT-PAULE DAVE		511 E FAIRVIEW AVE	HOMER	AK	99603	T 6S R 13W SEC 20 SEWARD MERIDIAN HM 0000301 GLACIER VIEW SUB NO 1 SUPPLEMENTAL PLAT LOT 2 BLK 1	57700
17709203	COLLETT-PAULE ZELDA		511 E FAIRVIEW AVE	HOMER	AK	99603	T 6S R 13W SEC 20 SEWARD MERIDIAN HM 0000301 GLACIER VIEW SUB NO 1 SUPPLEMENTAL PLAT LOT 2 BLK 1	57700
17709204	KIRCHNER MANFRED M		PO BOX 62	SELDOVIA	AK	99663	T 6S R 13W SEC 20 SEWARD MERIDIAN HM 0000301 GLACIER VIEW SUB NO 1 SUPPLEMENTAL PLAT LOT 1 BLK 1	109100
17709207	EVARTS REVOCABLE TRUST		601 E PIONEER AVE STE 114	HOMER	AK	99603	T 6S R 13W SEC 20 SEWARD MERIDIAN HM 0000301 GLACIER VIEW SUB NO 1 SUPPLEMENTAL PLAT LOT 6 BLK 1	57700
17709208	STORY NORMAN L & LYNN K		PO BOX 1287	HOMER	AK	99603	T 6S R 13W SEC 20 SEWARD MERIDIAN HM 0000301 GLACIER VIEW SUB NO 1 SUPPLEMENTAL PLAT LOT 5 BLK 1	225200
17709209	EVARTS REVOCABLE TRUST		601 E PIONEER AVE STE 114	HOMER	AK	99603	T 6S R 13W SEC 20 SEWARD MERIDIAN HM 0750038 GLACIER VIEW SUB NO 1 REPLAT LOT 7 BLK 1 LOT 7A BLK 1	43800
17709210	EVARTS REVOCABLE TRUST		601 E PIONEER AVE STE 114	HOMER	AK	99603	T 6S R 13W SEC 20 SEWARD MERIDIAN HM 0750038 GLACIER VIEW SUB NO 1 REPLAT LOT 7 BLK 1 LOT 7B BLK 1	43800
17709211	EVARTS REVOCABLE TRUST		601 E PIONEER AVE STE 114	HOMER	AK	99603	T 6S R 13W SEC 20 SEWARD MERIDIAN HM 0780027 GLACIERVIEW SUB REPLAT LOT 8 BLK 1 LOT 8-A BLOCK 1	361600

PARCEL ID	OWNER	ATTENTION	ADDRESS	CITY	STATE	ZIP CODE	LEGAL DESCRIPTION	ASSESSED VALUE
17709212	STORY CHRISTOPHER L		PO BOX 366	HOMER	AK	99603	T 6S R 13W SEC 20 SEWARD MERIDIAN HM 0780027 GLACIERVIEW SUB REPLAT LOT 8 BLK 1 LOT 8-B BLOCK 1	177000
17709212	STORY TIFFANIE R		PO BOX 366	HOMER	AK	99603	T 6S R 13W SEC 20 SEWARD MERIDIAN HM 0780027 GLACIERVIEW SUB REPLAT LOT 8 BLK 1 LOT 8-B BLOCK 1	177000
17710103	MCGREENERY THOMAS		1646 PINE CHANNEL DR	BIG TORCH KEY	FL	33042	T 6S R 13W SEC 20 SEWARD MERIDIAN HM 0740847 GLACIER VIEW SUB NO 2 REPLAT OF BLKS 8 9 & 10 LOT 8 BLK 10	122100
17710104	O'LEARY TIMOTHY D		403 KLONDIKE AVE	HOMER	AK	99603	T 6S R 13W SEC 20 SEWARD MERIDIAN HM 0740847 GLACIER VIEW SUB NO 2 REPLAT BLOCKS 8 9 & 10 LOT 7 BLK 10	21300
17710105	O'LEARY TIMOTHY D		403 KLONDIKE AVE	HOMER	AK	99603	T 6S R 13W SEC 20 SEWARD MERIDIAN HM 0740847 GLACIER VIEW SUB NO 2 REPLAT BLOCKS 8 9 & 10 LOT 6 BLK 10	80700
17710108	BANNICK CARL F Jr		435 KLONDIKE AVE	HOMER	AK	99603	T 6S R 13W SEC 20 SEWARD MERIDIAN HM 0740847 GLACIER VIEW SUB NO 2 REPLAT BLOCKS 8 9 & 10 LOT 3 BLK 10	72400
17710109	FOSTER-HARNESS REVOCABLE LIVING TRUST		PO BOX 123	HOMER	AK	99603	T 6S R 13W SEC 20 SEWARD MERIDIAN HM 0740847 GLACIER VIEW SUB NO 2 BLOCKS 8 9 & 10 LOT 2 BLK 10	55900
17710110	FOSTER-HARNESS REVOCABLE LIVING TRUST		PO BOX 123	HOMER	AK	99603	T 6S R 13W SEC 20 SEWARD MERIDIAN HM 0740847 GLACIER VIEW SUB NO 2 BLOCKS 8 9 & 10 LOT 1 BLK 10	257800
17710111	VITALE SHERYL		58901 E END RD	HOMER	AK	99603	T 6S R 13W SEC 20 SEWARD MERIDIAN HM 0740847 GLACIER VIEW SUB NO 2 REPLAT BLOCKS 8 9 & 10 LOT 20 BLK 10	27400
17710112	VITALE SHERYL		58901 E END RD	HOMER	AK	99603	T 6S R 13W SEC 20 SEWARD MERIDIAN HM 0740847 GLACIER VIEW SUB NO 2 REPLAT BLOCKS 8 9 & 10 LOT 19 BLK 10	52600
17710113	ELLER CHRISTINE M		436 BONANZA AVE	HOMER	AK	99603	T 6S R 13W SEC 20 SEWARD MERIDIAN HM 0740847 GLACIER VIEW SUB NO 2 REPLAT BLOCKS 8 9 & 10 LOT 18 BLK 10	114800
17710113	SZOCINSKI MICHAEL J		436 BONANZA AVE	HOMER	AK	99603	T 6S R 13W SEC 20 SEWARD MERIDIAN HM 0740847 GLACIER VIEW SUB NO 2 REPLAT BLOCKS 8 9 & 10 LOT 18 BLK 10	114800
17710114	HUNT RANDY & LYNETTE D		516 S PRICKLY PEAR DR	GLOBE	AZ	85501	T 6S R 13W SEC 20 SEWARD MERIDIAN HM 0740847 GLACIER VIEW SUB NO 2 REPLAT BLOCKS 8 9 & 10 LOT 17 BLK 10	21300
17710115	WELLS FARGO BANK NA	ATTN SENIOR LIEN MONITORING	525 E MAIN ST	EL CAJON	CA	92020	T 6S R 13W SEC 20 SEWARD MERIDIAN HM 0740847 GLACIER VIEW SUB NO 2 REPLAT BLOCKS 8 9 & 10 LOT 16 BLK 10	159900
17710116	PETRINO JAMES D		404 BONANZA AVE	HOMER	AK	99603	T 6S R 13W SEC 20 SEWARD MERIDIAN HM 0740847 GLACIER VIEW SUB NO 2 REPLAT BLOCKS 8 9 & 10 LOT 15 BLK 10	145800
17710117	SPIGHT LAWYER T	C/O JUDY MULLIKIN	PO BOX 790	HOMER	AK	99603	T 6S R 13W SEC 20 SEWARD MERIDIAN HM 0740847 GLACIER VIEW SUB NO 2 REPLAT BLK 8-10 BLOCKS 8 9 & 10 LOT 14 BLK 10	96600

PARCEL ID	OWNER	ATTENTION	ADDRESS	CITY	STATE	ZIP CODE	LEGAL DESCRIPTION	ASSESSED VALUE
17710118	LYNN PERRY L & ZULAY C		PO BOX 1270	HOMER	AK	99603	T 6S R 13W SEC 20 SEWARD MERIDIAN HM 0740847 GLACIER VIEW SUB NO 2 REPLAT BLOCKS 8 9 & 10 LOT 13 BLK 10	136500
17710119	HAAS & SPIGELMYER INC		350 BONANZA AVE	HOMER	AK	99603	T 6S R 13W SEC 20 SEWARD MERIDIAN HM 0740847 GLACIER VIEW SUB NO 2 REPLAT BLK 8-10 BLOCKS 8 9 & 10 LOT 12 BLK 10	139900
17710122	MEADOWS MARK A & DEBORAH S REVOCABLE TRUST		4894 WENDY LN	KELSEYVILLE	CA	95451	T 6S R 13W SEC 20 SEWARD MERIDIAN HM 0740847 GLACIER VIEW SUB NO 2 BLOCKS 8 9 & 10 LOT 5 BLK 10	22800
17710123	CRAM CYNTHIA		PO BOX 973	HOMER	AK	99603	T 6S R 13W SEC 20 SEWARD MERIDIAN HM 0740847 GLACIER VIEW SUB NO 2 BLOCKS 8 9 & 10 LOT 4 BLK 10	102500
17710124	MULVEY A M ROWAN	C/O AMANDA ROWAN MULVEY	PO BOX 15321	FRITZ CREEK	AK	99603	T 6S R 13W SEC 20 SEWARD MERIDIAN HM 2005078 GLACIERVIEW SUB NO 27 LOT 10A BLK 10	74500
17710201	GRISWOLD FRANK		519 KLONDIKE AVE	HOMER	AK	99603	T 6S R 13W SEC 20 SEWARD MERIDIAN HM 0740847 GLACIER VIEW SUB NO 2 REPLAT BLOCKS 8 9 & 10 LOT 10 BLK 9	27400
17710202	HARNESS MERCEDES M		PO BOX 1096	HOMER	AK	99603	T 6S R 13W SEC 20 SEWARD MERIDIAN HM 0740847 GLACIER VIEW SUB NO 2 REPLAT BLOCKS 8 9 & 10 LOT 9 BLK 9	143200
17710202	HARNESS BENJAMIN S		PO BOX 1096	HOMER	AK	99603	T 6S R 13W SEC 20 SEWARD MERIDIAN HM 0740847 GLACIER VIEW SUB NO 2 REPLAT BLOCKS 8 9 & 10 LOT 9 BLK 9	143200
17710203	GRISWOLD FRANK S		519 KLONDIKE AVE	HOMER	AK	99603	T 6S R 13W SEC 20 SEWARD MERIDIAN HM 0740847 GLACIER VIEW SUB NO 2 REPLAT BLOCKS 8 9 & 10 LOT 8 BLK 9	22800
17710204	GRISWOLD FRANK S		519 KLONDIKE AVE	HOMER	AK	99603	T 6S R 13W SEC 20 SEWARD MERIDIAN HM 0740847 GLACIER VIEW SUB NO 2 REPLAT BLOCKS 8 9 & 10 LOT 7 BLK 9	150000
17710205	GRISWOLD FRANK S		519 KLONDIKE AVE	HOMER	AK	99603	T 6S R 13W SEC 20 SEWARD MERIDIAN HM 0740847 GLACIER VIEW SUB NO 2 REPLAT BLOCKS 8 9 & 10 LOT 6 BLK 9	24700
17710206	JOHNSTON BRAD		605 MATHEWS ST APT B	FORT COLLINS	CO	80524	T 6S R 13W SEC 20 SEWARD MERIDIAN HM 0740847 GLACIER VIEW SUB NO 2 REPLAT BLOCKS 8 9 & 10 LOT 5 BLK 9	59500
17710207	KIRSIS VALDIS I		4064 CALHOUN ST	HOMER	AK	99603	T 6S R 13W SEC 20 SEWARD MERIDIAN HM 0740847 GLACIER VIEW SUB NO 2 REPLAT LOT 4 BLK 9	45000
17710207	KIRSIS PROPERTIES LLC		4064 CALHOUN ST	HOMER	AK	99603	T 6S R 13W SEC 20 SEWARD MERIDIAN HM 0740847 GLACIER VIEW SUB NO 2 REPLAT LOT 4 BLK 9	45000
17710208	GRISWOLD FRANK		519 KLONDIKE AVE	HOMER	AK	99603	T 6S R 13W SEC 20 SEWARD MERIDIAN HM 0740847 GLACIER VIEW SUB NO 2 REPLAT BLOCKS 8 9 & 10 LOT 3 BLK 9	21300
17710209	SMITH THOMAS W & CONNIE		583 KLONDIKE AVE	HOMER	AK	99603	T 6S R 13W SEC 20 SEWARD MERIDIAN HM 0740847 GLACIER VIEW SUB NO 2 BLOCKS 8 9 & 10 LOT 2 BLK 9	21300

PARCEL ID	OWNER	ATTENTION	ADDRESS	CITY	STATE	ZIP CODE	LEGAL DESCRIPTION	ASSESSED VALUE
17710211	LANGMAN REBECCA J		584 BONANZA AVE	HOMER	AK	99603	T 6S R 13W SEC 20 SEWARD MERIDIAN HM 0900058 HEATH STREET REPLAT LOT 20A	50400
17710212	LANGMAN REBECCA J		584 BONANZA AVE	HOMER	AK	99603	T 6S R 13W SEC 20 SEWARD MERIDIAN HM 0740847 GLACIER VIEW SUB NO 2 REPLAT BLOCKS 8 9 & 10 LOT 19 BLK 9	21300
17710213	LANGMAN REBECCA J		584 BONANZA AVE	HOMER	AK	99603	T 6S R 13W SEC 20 SEWARD MERIDIAN HM 0740847 GLACIER VIEW SUB NO 2 REPLAT BLOCKS 8 9 & 10 LOT 18 BLK 9	129200
17710214	GILLIAM ANTHONY J & BETH A		552 BONANZA AVE	HOMER	AK	99603	T 6S R 13W SEC 20 SEWARD MERIDIAN HM 0740847 GLACIER VIEW SUB NO 2 REPLAT BLOCKS 8 9 & 10 LOT 17 BLK 9	68200
17710215	CARR CHARLES W & BEA ANNE TRUSTEES	CHARLES & BEATRICE ANN CARR 2001 TR	PO BOX 9106	SOUTH LAKE TAHOE	CA	96158	T 6S R 13W SEC 20 SEWARD MERIDIAN HM 0740847 GLACIER VIEW SUB NO 2 REPLAT BLOCKS 8 9 & 10 LOT 16 BLK 9	176300
17710216	STOUT FRED A M		530 BONANZA AVE	HOMER	AK	99603	T 6S R 13W SEC 20 SEWARD MERIDIAN HM 0740847 GLACIER VIEW SUB NO 2 REPLAT BLOCKS 8 9 & 10 LOT 15 BLK 9	43900
17710217	GRISWOLD FRANK		519 KLONDIKE AVE	HOMER	AK	99603	T 6S R 13W SEC 20 SEWARD MERIDIAN HM 0740847 GLACIER VIEW SUB NO 2 REPLAT BLOCKS 8 9 & 10 LOT 14 BLK 9	22800
17710218	GRISWOLD FRANK		519 KLONDIKE AVE	HOMER	AK	99603	T 6S R 13W SEC 20 SEWARD MERIDIAN HM 0740847 GLACIER VIEW SUB NO 2 REPLAT BLOCKS 8 9 & 10 LOT 13 BLK 9	22800
17710219	GUSTAFSON JARL		PO BOX 952	HOMER	AK	99603	T 6S R 13W SEC 20 SEWARD MERIDIAN HM 0740847 GLACIER VIEW SUB NO 2 REPLAT BLOCKS 8 9 & 10 LOT 12 BLK 9	86000
17710219	GUSTAFSON KATHLEEN		PO BOX 952	HOMER	AK	99603	T 6S R 13W SEC 20 SEWARD MERIDIAN HM 0740847 GLACIER VIEW SUB NO 2 REPLAT BLOCKS 8 9 & 10 LOT 12 BLK 9	86000
17710220	TALLON TANA C & TALLON SHAWN C		12766 BLACK FOREST RD	RAPID CITY	SD	57702	T 6S R 13W SEC 20 SEWARD MERIDIAN HM 0740847 GLACIER VIEW SUB NO 2 REPLAT BLOCKS 8 9 & 10 LOT 11 BLK 9	68000
17710301	SHARP TOD L & IREDALE AHNA		2015 BAY RIDGE RD	HOMER	AK	99603	T 6S R 13W SEC 20 SEWARD MERIDIAN HM 0740847 GLACIER VIEW SUB NO 2 REPLAT BLOCKS 8 9 & 10 LOT 30 BLK 10	171600
17710302	BRODIE PAMELA & SMITH LARRY		PO BOX 1139	HOMER	AK	99603	T 6S R 13W SEC 20 SEWARD MERIDIAN HM 0740847 GLACIER VIEW SUB NO 2 REPLAT BLOCKS 8 9 & 10 LOT 29 BLK 10	254300
17710303	MULLIKIN DONALD E & JUDITH		PO BOX 790	HOMER	AK	99603	T 6S R 13W SEC 20 SEWARD MERIDIAN HM 0740847 GLACIER VIEW SUB NO 2 REPLAT BLOCKS 8 9 & 10 LOT 28 BLK 10	111700
17710304	MULLIKIN DONALD E & JUDITH		PO BOX 790	HOMER	AK	99603	T 6S R 13W SEC 20 SEWARD MERIDIAN HM 0740847 GLACIER VIEW SUB NO 2 REPLAT BLOCKS 8 9 & 10 LOT 27 BLK 10	25800
17710305	MULLIKIN DONALD E		PO BOX 790	HOMER	AK	99603	T 6S R 13W SEC 20 SEWARD MERIDIAN HM 0740847 GLACIER VIEW SUB NO 2 REPLAT BLOCKS 8 9 & 10 LOT 26 BLK 10	21300

PARCEL ID	OWNER	ATTENTION	ADDRESS	CITY	STATE	ZIP CODE	LEGAL DESCRIPTION	ASSESSED VALUE
17710306	GUCER OMAR JOHN & FONTAINE CHRISTENE		PO BOX 1386	HOMER	AK	99603	T 6S R 13W SEC 20 SEWARD MERIDIAN HM 0740847 GLACIER VIEW SUB NO 2 REPLAT BLOCKS 8 9 & 10 LOT 25 BLK 10	21400
17710307	GUCER PATRICIA W		33 WENDSLOW RD	LUTHERVILLE	MD	21093	T 6S R 13W SEC 20 SEWARD MERIDIAN HM 0740847 GLACIER VIEW SUB NO 2 REPLAT BLOCKS 8 9 & 10 LOT 24 BLK 10	96700
17710308	GUCER PATRICIA W		33 WENDSLOW RD	LUTHERVILLE	MD	21093	T 6S R 13W SEC 20 SEWARD MERIDIAN HM 0740847 GLACIER VIEW SUB NO 2 REPLAT BLOCKS 8 9 & 10 LOT 23 BLK 10	21300
17710309	MCGREENERY THOMAS F		1646 PINE CHANNEL DR	BIG TORCH KEY	FL	33042	T 6S R 13W SEC 20 SEWARD MERIDIAN HM 0740847 GLACIER VIEW SUB NO 2 REPLAT BLOCKS 8 9 & 10 LOT 22 BLK 10	40200
17710310	GREER KAREN		PO BOX 870461	WASILLA	AK	99687	T 6S R 13W SEC 20 SEWARD MERIDIAN HM 0740847 GLACIER VIEW SUB NO 2 REPLAT BLOCKS 8 9 & 10 LOT 21 BLK 10	38300
17710311	FONG LLC		460 GRUBSTAKE AVE	HOMER	AK	99603	T 6S R 13W SEC 20 SEWARD MERIDIAN HM 0740847 GLACIER VIEW SUB NO 2 REPLAT BLOCKS 8 9 & 10 LOT 40 BLK 10	164600
17710312	FONG LLC		460 GRUBSTAKE AVE	HOMER	AK	99603	T 6S R 13W SEC 20 SEWARD MERIDIAN HM 0740847 GLACIER VIEW SUB NO 2 REPLAT BLOCKS 8 9 & 10 LOT 39 BLK 10	132900
17710313	SEITZ JOHN H		436 GRUBSTAKE AVE	HOMER	AK	99603	T 6S R 13W SEC 20 SEWARD MERIDIAN HM 0740847 GLACIER VIEW SUB NO 2 REPLAT BLOCKS 8 9 & 10 LOT 38 BLK 10	64400
17710314	SPAETGENS MICHAEL E		56760 E END RD	HOMER	AK	99603	T 6S R 13W SEC 20 SEWARD MERIDIAN HM 0740847 GLACIER VIEW SUB NO 2 REPLAT BLOCKS 8 9 & 10 LOT 37 BLK 10	146200
17710314	PEYTON JANICE J		56760 E END RD	HOMER	AK	99603	T 6S R 13W SEC 20 SEWARD MERIDIAN HM 0740847 GLACIER VIEW SUB NO 2 REPLAT BLOCKS 8 9 & 10 LOT 37 BLK 10	146200
17710315	WOLFORD DONA S		PO BOX 942	HOMER	AK	99603	T 6S R 13W SEC 20 SEWARD MERIDIAN HM 0740847 GLACIER VIEW SUB NO 2 REPLAT BLOCKS 8 9 & 10 LOT 36 BLK 10	224700
17710315	WOLFORD SIDNEY M		PO BOX 942	HOMER	AK	99603	T 6S R 13W SEC 20 SEWARD MERIDIAN HM 0740847 GLACIER VIEW SUB NO 2 REPLAT BLOCKS 8 9 & 10 LOT 36 BLK 10	224700
17710316	BRODIE PAMELA		PO BOX 1139	HOMER	AK	99603	T 6S R 13W SEC 20 SEWARD MERIDIAN HM 0740847 GLACIER VIEW SUB NO 2 REPLAT BLOCKS 8 9 & 10 LOT 35 BLK 10	23000
17710317	ROBINSON ROBERT L & HAGALA ADELAIDE P		394 GRUBSTAKE AVE	HOMER	AK	99603	T 6S R 13W SEC 20 SEWARD MERIDIAN HM 0740847 GLACIER VIEW SUB NO 2 REPLAT BLK 8-10 BLOCKS 8 9 & 10 LOT 34 BLK 10	117200
17710318	HAKALA JENNIFER L		104 E PIONEER AVE	HOMER	AK	99603	T 6S R 13W SEC 20 SEWARD MERIDIAN HM 0740847 GLACIER VIEW SUB NO 2 REPLAT BLOCKS 8 9 & 10 LOT 33 BLK 10	85000
17710319	ADERHOLD COMMUNITY PROPERTY TRUST		353 GRUBSTAKE AVE	HOMER	AK	99603	T 6S R 13W SEC 20 SEWARD MERIDIAN HM 0740847 GLACIER VIEW SUB NO 2 REPLAT BLOCKS 8 9 & 10 LOT 32 BLK 10	25200

PARCEL ID	OWNER	ATTENTION	ADDRESS	CITY	STATE	ZIP CODE	LEGAL DESCRIPTION	ASSESSED VALUE
17710320	ADERHOLD COMMUNITY PROPERTY TRUST		353 GRUBSTAKE AVE	HOMER	AK	99603	T 6S R 13W SEC 20 SEWARD MERIDIAN HM 0740847 GLACIER VIEW SUB NO 2 REPLAT BLOCKS 8 9 & 10 LOT 31 BLOCK 10	145100
17710401	WADDINGTON PETER		PO BOX 797	HOMER	AK	99603	T 6S R 13W SEC 20 SEWARD MERIDIAN HM 0740847 GLACIER VIEW SUB NO 2 REPLAT BLOCKS 8 9 & 10 LOT 30 BLK 9	51300
17710404	BAYES MICHELLE M		PO BOX 779	KENAI	AK	99611	T 6S R 13W SEC 20 SEWARD MERIDIAN HM 0740847 GLACIER VIEW SUB NO 2 REPLAT BLOCKS 8 9 & 10 LOT 27 BLK 9	127600
17710405	ELIZONDO MIRIAM T		129 W CORONADO RD	SANTA FE	NM	87505	T 6S R 13W SEC 20 SEWARD MERIDIAN HM 0740847 GLACIER VIEW SUB NO 2 REPLAT BLOCKS 8 9 & 10 LOT 26 BLK 9	65800
17710408	SHARP TOD & IREDALE AHNA		2015 BAY RIDGE RD	HOMER	AK	99603	T 6S R 13W SEC 20 SEWARD MERIDIAN HM 0740847 GLACIER VIEW SUB NO 2 REPLAT BLOCKS 8 9 & 10 LOT 23 BLK 9	21300
17710409	LEE GRANT A		573 BONANZA AVE	HOMER	AK	99603	T 6S R 13W SEC 20 SEWARD MERIDIAN HM 0740847 GLACIER VIEW SUB NO 2 REPLAT BLOCKS 8 9 & 10 LOT 22 BLK 9	95900
17710410	CAVE LINDA S		PO BOX 90004	PORTLAND	OR	97290	T 6S R 13W SEC 20 SEWARD MERIDIAN HM 0900058 HEATH STREET REPLAT LOT 21A	18300
17710411	FINNEY PAUL G & SUANNE Y		1588 HILLSIDE PL	HOMER	AK	99603	T 6S R 13W SEC 20 SEWARD MERIDIAN HM 0900058 HEATH STREET REPLAT LOT 40A	19800
17710412	FINNEY PAUL G & SUANNE Y		1588 HILLSIDE PL	HOMER	AK	99603	T 6S R 13W SEC 20 SEWARD MERIDIAN HM 0740847 GLACIER VIEW SUB NO 2 REPLAT BLK 8-10 BLOCKS 8 9 & 10 LOT 39 BLK 9	180000
17710415	WEEKS LINDA LEE		542 GRUBSTAKE AVE	HOMER	AK	99603	T 6S R 13W SEC 20 SEWARD MERIDIAN HM 0740847 GLACIER VIEW SUB NO 2 REPLAT BLOCKS 8 9 & 10 LOT 36 BLK 9	126800
17710416	WOLFE GAYE		PO BOX 3335	HOMER	AK	99603	T 6S R 13W SEC 20 SEWARD MERIDIAN HM 0740847 GLACIER VIEW SUB NO 2 REPLAT BLOCKS 8 9 & 10 LOT 35 BLK 9	24600
17710417	WOLFE GAYE		PO BOX 3335	HOMER	AK	99603	T 6S R 13W SEC 20 SEWARD MERIDIAN HM 0740847 GLACIER VIEW SUB NO 2 BLOCKS 8 9 & 10 LOT 34 BLK 9	21300
17710418	WOLFE GAYE A		PO BOX 3335	HOMER	AK	99603	T 6S R 13W SEC 20 SEWARD MERIDIAN HM 0740847 GLACIER VIEW SUB NO 2 BLOCKS 8 9 & 10 LOT 33 BLK 9	97300
17710419	STORY CHRISTOPHER L & TIFFANIE R		PO BOX 366	HOMER	AK	99603	T 6S R 13W SEC 20 SEWARD MERIDIAN HM 0740847 GLACIER VIEW SUB NO 2 REPLAT BLOCKS 8 9 & 10 LOT 32 BLK 9	99400
17710420	WEISER DYLAN		480 GRUBSTAKE AVE	HOMER	AK	99603	T 6S R 13W SEC 20 SEWARD MERIDIAN HM 0740847 GLACIER VIEW SUB NO 2 BLOCKS 8 9 & 10 LOT 31 BLK 9	155700
17710421	MUNGER HOMER PROPERTY LLC		12900 OLD SEWARD HWY	ANCHORAGE	AK	99515	T 6S R 13W SEC 20 SEWARD MERIDIAN HM 0930033 GLACIER VIEW SUB NO 23 BLOCKS 8 9 & 10 LOT 24A	71600
17710422	LANDFIELD KEN G		PO BOX 2013	HOMER	AK	99603	T 6S R 13W SEC 20 SEWARD MERIDIAN HM 2001067 GLACIER VIEW SUB NO 25 LOT 28-A BLK 9	121700

PARCEL ID	OWNER	ATTENTION	ADDRESS	CITY	STATE	ZIP CODE	LEGAL DESCRIPTION	ASSESSED VALUE
17710423	MUNGER HOMER PROPERTY LLC		12900 OLD SEWARD HWY	ANCHORAGE	AK	99515	T 6S R 13W SEC 20 SEWARD MERIDIAN HM 2002037 GLACIER VIEW MUNGER REPLAT LOT 37-A BLK 9	296300
17710501	MELVYN STRYDOM LLC		369 E PIONEER AVE	HOMER	AK	99603	T 6S R 13W SEC 20 SEWARD MERIDIAN HM 0000972 GLACIER VIEW SUB NO 2 1953 LOT 8 BLK 7	31100
17710502	MELVYN STRYDOM LLC		369 E PIONEER AVE	HOMER	AK	99603	T 6S R 13W SEC 20 SEWARD MERIDIAN HM 0000972 GLACIER VIEW SUB NO 2 1953 LOT 7 BLK 7	25900
17710503	ROBBINS CATHERINE A		7801 COX DR	ANCHORAGE	AK	99516	T 6S R 13W SEC 20 SEWARD MERIDIAN HM 0000972 GLACIER VIEW SUB NO 2 LOT 6 BLK 7	113900
17710504	REFUGE CHAPEL		397 E PIONEER AVE STE 2	HOMER	AK	99603	T 6S R 13W SEC 20 SEWARD MERIDIAN HM 0000972 GLACIER VIEW SUB NO 2 1953 LOT 5 BLK 7	38100
17710505	SIMPSON LANNY P & CAROL A		448 KLONDIKE AVE	HOMER	AK	99603	T 6S R 13W SEC 20 SEWARD MERIDIAN HM 0000972 GLACIER VIEW SUB NO 2 1953 LOT 4 BLK 7	186900
17710506	KORPI JAMES L		PO BOX 110694	ANCHORAGE	AK	99511	T 6S R 13W SEC 20 SEWARD MERIDIAN HM 0000972 GLACIER VIEW SUB NO 2 1953 LOT 3 BLK 7	126100
17710506	KORPI MARSHA H		PO BOX 1033	HOMER	AK	99603	T 6S R 13W SEC 20 SEWARD MERIDIAN HM 0000972 GLACIER VIEW SUB NO 2 1953 LOT 3 BLK 7	126100
17710507	DEVANEY MICHAEL L & KAREN S		484 KLONDIKE AVE	HOMER	AK	99603	T 6S R 13W SEC 20 SEWARD MERIDIAN HM 0000972 GLACIER VIEW SUB NO 2 1953 LOT 2 BLK 7	227200
17710508	KACHEMAK BAY BROADCASTING INC		3913 KACHEMAK WAY	HOMER	AK	99603	T 6S R 13W SEC 20 SEWARD MERIDIAN HM 0000972 GLACIER VIEW SUB NO 2 1953 LOT 1 BLK 7	511600
17710602	WOLFE GAYE A		PO BOX 3335	HOMER	AK	99603	T 6S R 13W SEC 20 SEWARD MERIDIAN HM 0740847 GLACIER VIEW SUB NO 2 REPLAT BLOCKS 8 9 & 10 LOT 6 BLK 8	92800
17710603	CARPENTERS LOCAL NO 1281		407 DENALI ST	ANCHORAGE	AK	99501	T 6S R 13W SEC 20 SEWARD MERIDIAN HM 0740847 GLACIER VIEW SUB NO 2 BLOCKS 8 9 & 10 LOT 5 BLK 8	29600
17710604	DAWSON RAYMOND D		PO BOX 3127	HOMER	AK	99603	T 6S R 13W SEC 20 SEWARD MERIDIAN HM 0740847 GLACIER VIEW SUB NO 2 REPLAT BLOCKS 8 9 & 10 LOT 4 BLK 8	183500
17710605	MAXWELL EDNA		4801 SHELIKOF ST	ANCHORAGE	AK	99507	T 6S R 13W SEC 20 SEWARD MERIDIAN HM 0740847 GLACIER VIEW SUB NO 2 BLOCKS 8 9 & 10 LOT 3 BLK 8	148300
17710605	MAXWELL TAL		4801 SHELIKOF ST	ANCHORAGE	AK	99507	T 6S R 13W SEC 20 SEWARD MERIDIAN HM 0740847 GLACIER VIEW SUB NO 2 BLOCKS 8 9 & 10 LOT 3 BLK 8	148300
17710606	MACAULY HARRY & ANDREA L		576 KLONDIKE AVE	HOMER	AK	99603	T 6S R 13W SEC 20 SEWARD MERIDIAN HM 0740847 GLACIER VIEW SUB NO 2 BLOCKS 8 9 & 10 LOT 2 BLK 8	136100
17710607	DAY BOB R & JIMMY		2159 FRISBEE CT	HOMER	AK	99603	T 6S R 13W SEC 20 SEWARD MERIDIAN HM 0900058 HEATH STREET REPLAT LOT 1A	41500

PARCEL ID	OWNER	ATTENTION	ADDRESS	CITY	STATE	ZIP CODE	LEGAL DESCRIPTION	ASSESSED VALUE
17710702	FIRST NATIONAL BANK ALASKA	OREO DEPT	PO BOX 100720	ANCHORAGE	AK	99510	T 6S R 13W SEC 20 SEWARD MERIDIAN HM 0850038 GLACIER VIEW SUB NO 17 LOT 1	969300
17710716	DERRY SEAN M & DERRY RYAN D		PO BOX 2882	KENAI	AK	99611	T 6S R 13W SEC 20 SEWARD MERIDIAN HM 0750013 GLACIER VIEW SUB NO 3 LOT 10 BLK 12	25900
17710717	BOOTSTRAP ENTERPRISES LLC		PO BOX 1962	HOMER	AK	99603	T 6S R 13W SEC 20 SEWARD MERIDIAN HM 0750013 GLACIER VIEW SUB NO 3 LOT 9 BLK 12	45600
17710718	BOOTSTRAP ENTERPRISES LLC		PO BOX 1962	HOMER	AK	99603	T 6S R 13W SEC 20 SEWARD MERIDIAN HM 0750013 GLACIER VIEW SUB NO 3 LOT 8 BLK 12	118800
17710721	SIMS JEANNE S		527 GRUBSTAKE AVE	HOMER	AK	99603	T 6S R 13W SEC 20 SEWARD MERIDIAN HM 0750013 GLACIER VIEW SUB NO 3 LOT 5 BLK 12	164000
17710722	MURPHY MEGAN		517 GRUBSTAKE AVE	HOMER	AK	99603	T 6S R 13W SEC 20 SEWARD MERIDIAN HM 0750013 GLACIER VIEW SUB NO 3 LOT 4 BLK 12	114600
17710723	ROSS STEVE M & JANET S		44690 SUNRISE AVE	SOLDOTNA	AK	99669	T 6S R 13W SEC 20 SEWARD MERIDIAN HM 0750013 GLACIER VIEW SUB NO 3 LOT 3 BLK 12	110000
17710724	HODGDON PAUL R & LUELLA J		PO BOX 1150	HOMER	AK	99603	T 6S R 13W SEC 20 SEWARD MERIDIAN HM 0750013 GLACIER VIEW SUB NO 3 LOT 2 BLK 12	53500
17710725	HODGDON PAUL R & LUELLA J		PO BOX 1150	HOMER	AK	99603	T 6S R 13W SEC 20 SEWARD MERIDIAN HM 0750013 GLACIER VIEW SUB NO 3 LOT 1 BLK 12	83100
17710726	MCGREENERY THOMAS F		1646 PINE CHANNEL DR	BIG TORCH KEY	FL	33042	T 6S R 13W SEC 20 SEWARD MERIDIAN HM 0750013 GLACIER VIEW SUB NO 3 LOT 1 BLK 11	49400
17710727	MCGREENERY THOMAS F		1646 PINE CHANNEL DR	BIG TORCH KEY	FL	33042	T 6S R 13W SEC 20 SEWARD MERIDIAN HM 0750013 GLACIER VIEW SUB NO 3 LOT 2 BLK 11	51000
17710728	ANVIL CREEK INVESTMENT COMPANY LLC		PO BOX 2882	KENAI	AK	99611	T 6S R 13W SEC 20 SEWARD MERIDIAN HM 0750013 GLACIER VIEW SUB NO 3 LOT 3 BLK 11	74800
17710729	WHITMIRE DAVID N		PO BOX 2481	HOMER	AK	99603	T 6S R 13W SEC 20 SEWARD MERIDIAN HM 0750013 GLACIER VIEW SUB NO 3 LOT 4 BLK 11	121000
17710730	WHITMIRE DAVID NEIL		PO BOX 2481	HOMER	AK	99603	T 6S R 13W SEC 20 SEWARD MERIDIAN HM 0750013 GLACIER VIEW SUB NO 3 LOT 5 BLK 11	24700
17710731	GARCIA CAROL S		399 GRUBSTAKE AVE	HOMER	AK	99603	T 6S R 13W SEC 20 SEWARD MERIDIAN HM 0820084 GLACIER VIEW SUB NO 3 1982 LOT 6-A BLK 11	129000
17710732	TENHOFF JESSICA		331 STERLING HWY	HOMER	AK	99603	T 6S R 13W SEC 20 SEWARD MERIDIAN HM 0850084 GLACIER VIEW SUB NO 3 1982 LOT 8-A BLK 11	88800
17710733	ADERHOLD COMMUNITY PROPERTY TRUST		353 GRUBSTAKE AVE	HOMER	AK	99603	T 6S R 13W SEC 20 SEWARD MERIDIAN HM 0750013 GLACIER VIEW SUB NO 3 LOT 9 BLK 11	24400
17710734	ADERHOLD COMMUNITY PROPERTY TRUST		353 GRUBSTAKE AVE	HOMER	AK	99603	T 6S R 13W SEC 20 SEWARD MERIDIAN HM 0750013 GLACIER VIEW SUB NO 3 LOT 10 BLK 11	284600
17710735	WELLS FARGO BANK	C/O THOMSON REUTERS PROPERTY TAX SERVICES INC	PO BOX 4549	CARLSBAD	CA	92018	T 6S R 13W SEC 20 SEWARD MERIDIAN HM 0880045 GLACIER VIEW SUB NO 20 LOT 6A	2130800
17710736	CGF PROPERTIES INC	C/O CPTS # 1832	1371 OAKLAND BLVD STE 200	WALNUT CREEK	CA	94596	T 6S R 13W SEC 20 SEWARD MERIDIAN HM 0880045 GLACIER VIEW SUB NO 20 LOT 7A	4222200
17710737	DOMINICKS FINER FOODS LLC	C/O CPTS	1371 OAKLAND BLVD STE 200	WALNUT CREEK	CA	94596	T 6S R 13W SEC 20 SEWARD MERIDIAN HM 0930037 GLACIER VIEW SUB NO 22 TRACT A	512900
17710738	TOOTHKEEPER LLC		PO BOX 3616	HOMER	AK	99603	T 6S R 13W SEC 20 SEWARD MERIDIAN HM 2001077 GLACIER VIEW SUB NO 24 LOT 6-A BLK 12	547100

PARCEL ID	OWNER	ATTENTION	ADDRESS	CITY	STATE	ZIP CODE	LEGAL DESCRIPTION	ASSESSED VALUE
17710739	HOMER CITY OF		491 E PIONEER AVE	HOMER	AK	99603	T 6S R 13W SEC 20 SEWARD MERIDIAN HM 2005036 GLACIER VIEW SUB NO 26 TRACT B	360100
17710740	HOMER CITY OF		491 E PIONEER AVE	HOMER	AK	99603	T 6S R 13W SEC 20 SEWARD MERIDIAN HM 2005036 GLACIER VIEW SUB NO 26 TRACT A	7068700
17711004	COOPER M PHYLLIS		PO BOX 562	HOMER	AK	99603	T 6S R 13W SEC 20 SEWARD MERIDIAN HM POR W1/2 NE1/4 N OF E RD	588200
17711007	EVARTS INVESTMENT COMPANY LLC		601 E PIONEER AVE STE 114	HOMER	AK	99603	T 6S R 13W SEC 20 SEWARD MERIDIAN HM 0900058 HEATH STREET REPLAT LOT A	1566200
17711009	DARE ENTERPRISES LLC		PO BOX 867	HOMER	AK	99603	T 6S R 13W SEC 20 SEWARD MERIDIAN HM 0900058 HEATH STREET REPLAT LOT D	549800
17711012	HOMER ELECTRIC ASSN INC		3977 LAKE ST	HOMER	AK	99603	T 6S R 13W SEC 20 SEWARD MERIDIAN HM 0900058 HEATH STREET REPLAT LOT E	893500
17711014	HOMER ELECTRIC ASSN INC		3977 LAKE ST	HOMER	AK	99603	T 6S R 13W SEC 20 SEWARD MERIDIAN HM 0900058 HEATH STREET REPLAT LOT B	2012100
17711015	HOMER ELECTRIC ASSN INC		3977 LAKE ST	HOMER	AK	99603	T 6S R 13W SEC 20 SEWARD MERIDIAN HM 0900058 HEATH STREET REPLAT LOT C	587300
17711016	DARE ENTERPRISES LLC		PO BOX 867	HOMER	AK	99603	T 6S R 13W SEC 20 SEWARD MERIDIAN HM 0900058 HEATH STREET REPLAT POR W1/2 NE1/4 W OF LAKE ST	106500
17711017	MEESIS LIVING TRUST	JAMES P MEESIS TRUSTEE	PO BOX 1094	HOMER	AK	99603	T 6S R 13W SEC 20 SEWARD MERIDIAN HM PTN W1/2 NE1/4 BOUND BY LINE BEGINNING @ POINT 1255 FEET SOUTH OF NW CORNER OF NE1/4 TH E 741.75 FT TO A POINT ON WEST LINE OF SPIT RD 741.75 FT SOUTH OF ITS INTERSECTION W/EAST ROAD TH S 101.75 FT TH W TO POINT 104	249200
17711019	HOMER ASSEMBLY OF GOD		736 E END RD	HOMER	AK	99603	T 6S R 13W SEC 20 SEWARD MERIDIAN HM PTN NW1/4 NE1/4 BEGIN 593.6 FT E OF 1/4 SECTION MARKER OF SEC 20; TH E 105 FT; TH S TO RD 130 FT; TH ALONG RD 113 FT; TH N 160 FT TO POB	339500
17711022	HEATH STREET INVESTMENTS LLC		127 W PIONEER AVE	HOMER	AK	99603	T 6S R 13W SEC 20 SEWARD MERIDIAN HM THAT PTN OF W1/2 NE1/4 LYING EAST OF CARL SHOLIN SUB NO 5	413400
17711023	HEATH STREET INVESTMENTS LLC		127 W PIONEER AVE	HOMER	AK	99603	T 6S R 13W SEC 20 SEWARD MERIDIAN HM 2005081 CARL SHOLIN SUB NO 5 LOT 1-A-1	651500
17711024	HEATH STREET INVESTMENTS LLC		127 W PIONEER AVE	HOMER	AK	99603	T 6S R 13W SEC 20 SEWARD MERIDIAN HM 2005081 CARL SHOLIN SUB NO 5 LOT 1-A-2	281500
17711025	HEATH STREET INVESTMENTS LLC		127 W PIONEER AVE	HOMER	AK	99603	T 6S R 13W SEC 20 SEWARD MERIDIAN HM 2005081 CARL SHOLIN SUB NO 5 LOT 2-A-1	494700
17712002	BELMONTE VISTA INC		57605 E END RD	HOMER	AK	99603	T 6S R 13W SEC 20 SEWARD MERIDIAN HM PTN SW1/4 NE1/4 DESCRIBED AS BEGIN @ E1/6 CORNER OF SECS 17 & 20; TH S 0 DEG 3'E 1710 FT TO POB; TH N89 DEG 50'30"W 443.7 FT TO CORNER 2 ON E ROW OF STERLING HWY; TH S8 DEG 28'W ALONG ROW 68 FT TO CURVE, CTR OF W	498300

PARCEL ID	OWNER	ATTENTION	ADDRESS	CITY	STATE	ZIP CODE	LEGAL DESCRIPTION	ASSESSED VALUE
17712008	HCH DEVELOPMENT COMPANY LLC		PO BOX 1574	HOMER	AK	99603	T 6S R 13W SEC 20 SEWARD MERIDIAN HM COMMENCING AT THE 1/4 CORNER OF SEC 17 & 20 PROCEED EAST 1320 FT TH S 0 DEG 05 MIN 03 SEC E 2078 FT TO THE POB TH WEST TO THE INTERSECTION WITH THE EAST ROW BOUNDARY OF THE SPIT RD TH S 29 DEG 03 MIN E 305 FT TH EAST	1621700
17712010	SOUTH PENINSULA WOMENS SERVICES INC		3776 LAKE ST STE 100	HOMER	AK	99603	T 6S R 13W SEC 20 SEWARD MERIDIAN HM 0770089 ELKS SUB LOT 2	537500
17712011	SUNLAND HOLDING COMPANY LLC		PO BOX 1574	HOMER	AK	99603	T 6S R 13W SEC 20 SEWARD MERIDIAN HM 0770089 ELKS SUB LOT 1	435700
17712012	ARROWHEAD INDUSTRIES INC		PO BOX 141	HOMER	AK	99603	T 6S R 13W SEC 20 SEWARD MERIDIAN HM 0770089 ELKS SUB LOT 3	88900
17712013	ARROWHEAD INDUSTRIES INC		PO BOX 141	HOMER	AK	99603	T 6S R 13W SEC 20 SEWARD MERIDIAN HM 0770089 ELKS SUB LOT 4	492300
17712014	HOMER CITY OF		491 E PIONEER AVE	HOMER	AK	99603	T 6S R 13W SEC 20 SEWARD MERIDIAN HM 0003743 WADDELL SUB THAT PORTION S OF HOMER BY PASS RD	356700
17712018	USPS FACILITIES SERVICE OFFICE	ATTN CHERYL HAMILTON	8055 E TUFTS AVE STE 400	DENVER	CO	80237	T 6S R 13W SEC 20 SEWARD MERIDIAN HM 0840026 WADDELL PARK SUB TRACT 1	3079500
17712021	MCDONALDS CORPORATION DBA MCDONALDS OF HOMER		10447 KENAI SPUR HWY	KENAI	AK	99611	T 6S R 13W SEC 20 SEWARD MERIDIAN HM 0840122 LAKESIDE VILLAGE PARK ADDN REPLAT LOT 1A-1	905600
17712023	BELUGA LLC	C/O GUY TURNER	6960 E BEECHCRAFT RD	WASILLA	AK	99654	T 6S R 13W SEC 20 SEWARD MERIDIAN HM 0840122 LAKESIDE VILLAGE SUB PARK ADDN REPLAT LOT 1A-3	587700
17712024	POINT OF VIEW LLC		3726 LAKE ST STE B	HOMER	AK	99603	T 6S R 13W SEC 20 SEWARD MERIDIAN HM 0850075 YAH SUR SUB LOT 2	209900
17712025	POINT OF VIEW LLC		3726 LAKE ST STE B	HOMER	AK	99603	T 6S R 13W SEC 20 SEWARD MERIDIAN HM 0850075 YAH SURE SUB LOT 1	699300
17712027	WADDELL PARK LIMITED PARTNERSHIP		3695 LAKE ST	HOMER	AK	99603	T 6S R 13W SEC 20 SEWARD MERIDIAN HM 0870027 WADDELL PARK SUB 1985 REPLAT TRACT 2-A	541000
17712028	WADDELL PARK LIMITED PARTNERSHIP		3695 LAKE ST	HOMER	AK	99603	T 6S R 13W SEC 20 SEWARD MERIDIAN HM 2000020 WADDELL PARK 2000 LOT 1	1484300
17712029	HOMER ELECTRIC ASSN INC		3977 LAKE ST	HOMER	AK	99603	T 6S R 13W SEC 20 SEWARD MERIDIAN HM 2000020 WADDELL PARK 2000 LOT 2	758400
17714001	CHO KYU JIN		4607 COLBY AVE	EVERETT	WA	98203	T 6S R 13W SEC 20 SEWARD MERIDIAN HM 0800015 CHO'S PLACE SUB TRACT A	528800
17714008	VANN REVOCABLE TRUST		PO BOX 561	KASILOF	AK	99610	T 6S R 13W SEC 20 SEWARD MERIDIAN HM PTN GL 2 BEGIN INTERSECTION OF N BOUNDARY LT 2 & RR ROW TH E TO PT 400 FT FROM 1/16 CRNR TH S TO BEACH TH NW 100 FT TH N TO NORTH SIDE OF OLD RR ROW TH NW TO POB	183200
17714009	HILLSTRAND MARY JOANNE		1741 BURLINGTON ST	ANCHORAGE	AK	99508	T 6S R 13W SEC 20 SEWARD MERIDIAN HM PTN GL 2 BEGIN 400 FT E OF 1/16 CRNR COMMON TO SEC 19 & 20 TH E 200 FT ALONG N BOUND OF GL 2 TH S TO BEACH LINE TH W 200 FT TH 339 FT N TO POB	68400

PARCEL ID	OWNER	ATTENTION	ADDRESS	CITY	STATE	ZIP CODE	LEGAL DESCRIPTION	ASSESSED VALUE
17714009	JOHNSON KATHRIN MARIE		PO BOX 521106	BIG LAKE	AK	99652	T 6S R 13W SEC 20 SEWARD MERIDIAN HM PTN GL 2 BEGIN 400 FT E OF 1/16 CRNR COMMON TO SEC 19 & 20 TH E 200 FT ALONG N BOUND OF GL 2 TH S TO BEACH LINE TH W 200 FT TH 339 FT N TO POB	68400
17714009	JOHNSON PAUL MATTHEW		124 E 23RD AVE	ANCHORAGE	AK	99503	T 6S R 13W SEC 20 SEWARD MERIDIAN HM PTN GL 2 BEGIN 400 FT E OF 1/16 CRNR COMMON TO SEC 19 & 20 TH E 200 FT ALONG N BOUND OF GL 2 TH S TO BEACH LINE TH W 200 FT TH 339 FT N TO POB	68400
17714016	HOMER CITY OF		491 E PIONEER AVE	HOMER	AK	99603	T 6S R 13W SEC 20 SEWARD MERIDIAN HM NE1/4 NE1/4 SW1/4 & S1/2 NE1/4 SW1/4	3201600
17714018	BELL-KELSEY REVOCABLE TRUST		PO BOX 894	HOMER	AK	99603	T 6S R 13W SEC 20 SEWARD MERIDIAN HM THAT PORTION OF GOVT LOT 1 KNOWN AS THE S 400 FT M/L OF THE E 400 FT M/L	323200
17714019	KAZAN NICHOLAS		3430 MAIN ST	HOMER	AK	99603	T 6S R 13W SEC 20 SEWARD MERIDIAN HM 0850128 GLACIER VIEW SUB NO 18 LOT 2	239200
17714020	HOMER CITY OF		491 E PIONEER AVE	HOMER	AK	99603	T 6S R 13W SEC 20 SEWARD MERIDIAN HM 0850128 GLACIER VIEW SUB NO 18 LOT 1	1338300
17715104	COOK INLET REGION INC	ATTN LAND RESOURCES DEPT	PO BOX 93330	ANCHORAGE	AK	99509	T 6S R 13W SEC 20 SEWARD MERIDIAN HM 0870024 W R BENSON SUB NO 3 LOT 5	62200
17715105	HENNICK DANIEL P & ELIZABETH A REVOCABLE TRUST		40585 WATERMAN RD	HOMER	AK	99603	T 6S R 13W SEC 20 SEWARD MERIDIAN HM 0870024 W R BENSON SUB NO 3 LOT 4	95300
17715106	HENNICK DANIEL P & ELIZABETH A REVOCABLE TRUST		40585 WATERMAN RD	HOMER	AK	99603	T 6S R 13W SEC 20 SEWARD MERIDIAN HM 0870024 W R BENSON SUB NO 3 LOT 3	111000
17715107	AURORA NOVEL VENTURES LLC		PO BOX 312	HOMER	AK	99603	T 6S R 13W SEC 20 SEWARD MERIDIAN HM 0870024 W R BENSON SUB NO 3 LOT 2	147600
17715108	AURORA NOVEL VENTURES LLC		PO BOX 312	HOMER	AK	99603	T 6S R 13W SEC 20 SEWARD MERIDIAN HM 0870024 W R BENSON SUB NO 3 LOT 1	186500
17715212	COOK INLET REGION INC	ATTN LAND RESOURCES DEPT	PO BOX 93330	ANCHORAGE	AK	99509	T 6S R 13W SEC 20 SEWARD MERIDIAN HM 0670367 W R BENSONS SUB AMENDED LOT 33 EXCLUDING HOMER BY-PASS RD	18400
17715307	CHOW GUY A		3522 MAIN ST	HOMER	AK	99603	T 6S R 13W SEC 20 SEWARD MERIDIAN HM 2001068 W. R. BENSON SUB HALPIN ADDN LOT 15A-1	118000
17715447	SORENSEN GAIL LIVING TRUST		3502 MAIN ST	HOMER	AK	99603	T 6S R 13W SEC 20 SEWARD MERIDIAN HM 2008069 W R BENSON SUB SORENSEN ADDN TRACT A	297600
17715501	UNITED STATES DEPT OF INTERIOR	C/O US FISH & WILDLIFE SERVICE	1011 E TUDOR RD	ANCHORAGE	AK	99503	T 6S R 13W SEC 20 SEWARD MERIDIAN HM 2002018 W R BENSON'S SUB NO 6 TRACT A	163400
17715502	U S FISH & WILDLIFE		1011 E TUDOR RD	ANCHORAGE	AK	99503	T 6S R 13W SEC 20 SEWARD MERIDIAN HM 2002018 W R BENSON'S SUB NO 6 TRACT B	16782700
17716101	O'NEILL MEGAN L & GRAVES CARY R		PO BOX 1392	KENAI	AK	99611	T 6S R 13W SEC 20 SEWARD MERIDIAN HM 0670365 W R BENSON SUB AMENDED LOT 12	87100
17716102	EQUITY TRUST CO CUSTODIAN FBO JOAN IRENE SMILEY IRA	FBO JOAN IRENE SMILEY IRA	213 HERNDON DR APT D2	HOMER	AK	99603	T 6S R 13W SEC 20 SEWARD MERIDIAN HM 0670365 W R BENSON SUB AMENDED LOT 11	25500

PARCEL ID	OWNER	ATTENTION	ADDRESS	CITY	STATE	ZIP CODE	LEGAL DESCRIPTION	ASSESSED VALUE
17716103	MULTZ KARI L		106 W BUNNELL AVE STE C	HOMER	AK	99603	T 6S R 13W SEC 20 SEWARD MERIDIAN HM 0670365 W R BENSON SUB AMENDED LOT 10	24000
17716104	LAYLAND DANIEL D & GONSALVES JUDY A		PO BOX 531	HOMER	AK	99603	T 6S R 13W SEC 20 SEWARD MERIDIAN HM 0670365 W R BENSON SUB AMENDED LOT 09	114600
17716108C O01	ZATZ DANIEL		3430 MAIN ST STE C	HOMER	AK	99603	T 6S R 13W SEC 20 Seward Meridian HM 2002010 OLD TOWN PROFESSIONAL CENTER UNIT 1	114200
17716108C O02	NORTH GULF OCEANIC SOCIETY		3430 MAIN ST STE B1	HOMER	AK	99603	T 6S R 13W SEC 20 Seward Meridian HM 2002010 OLD TOWN PROFESSIONAL CENTER UNIT 2	114200
17716108C O03	SEA GLO LLC		212 LEE DR	HOMER	AK	99603	T 6S R 13W SEC 20 Seward Meridian HM 2002010 OLD TOWN PROFESSIONAL CENTER UNIT 3	140900
17716108C O04	POSO ANNE M		PO BOX 1133	HOMER	AK	99603	T 6S R 13W SEC 20 Seward Meridian HM 2002010 OLD TOWN PROFESSIONAL CENTER UNIT 4	135300
17716108C O05	MARQUARDT ORMAN		3430 MAIN ST APT E	HOMER	AK	99603	T 6S R 13W SEC 20 Seward Meridian HM 2002010 OLD TOWN PROFESSIONAL CENTER UNIT 5	152000
17716201	CATERINICHIO FAMILY TRUST	C/O NINA CATERINICHIO	PO BOX 770651	EAGLE RIVER	AK	99577	T 6S R 13W SEC 20 SEWARD MERIDIAN HM 0890030 W R BENSON SUB NO 4 LOT 91	29600
17716202	CATERINICHIO FAMILY TRUST	C/O NINA CATERINICHIO	PO BOX 770651	EAGLE RIVER	AK	99577	T 6S R 13W SEC 20 SEWARD MERIDIAN HM 0890030 W R BENSON SUB LOT 92	29600
17716203	CATERINICHIO FAMILY TRUST	C/O NINA CATERINICHIO	PO BOX 770651	EAGLE RIVER	AK	99577	T 6S R 13W SEC 20 SEWARD MERIDIAN HM 0670365 W R BENSON SUB AMENDED LOT 93	29600
17716229	U S FISH & WILDLIFE SERVICE		1011 E TUDOR RD	ANCHORAGE	AK	99503	T 6S R 13W SEC 20 SEWARD MERIDIAN HM 0670365 W R BENSON SUB AMENDED LOT 131	19300
17716241	PORCAT LLC		153 WOOLF RD	MILFORD	NJ	08848	T 6S R 13W SEC 20 SEWARD MERIDIAN HM 0670365 W R BENSON SUB AMENDED LOT 119	163800
17716242	PORCAT LLC		153 WOOLF RD	MILFORD	NJ	08848	T 6S R 13W SEC 20 SEWARD MERIDIAN HM 0670365 W R BENSON SUB AMENDED LOT 118	37000
17716243	POOLE MICHAEL A & LAFRINIERE MICHELLE M		PO BOX 2186	HOMER	AK	99603	T 6S R 13W SEC 20 SEWARD MERIDIAN HM 0670365 W R BENSON SUB AMENDED LOT 117	37000
17716244	POOLE MICHAEL A & LAFRINIERE MICHELLE M		PO BOX 2186	HOMER	AK	99603	T 6S R 13W SEC 20 SEWARD MERIDIAN HM 0670365 W R BENSON SUB AMENDED LOT 116	37000
17716247	BAUGHER TINA M		209 W DIMOND BLVD STE 4	ANCHORAGE	AK	99515	T 6S R 13W SEC 20 SEWARD MERIDIAN HM 0890030 W R BENSON SUB NO 4 LOT 114-A	249400
17716301	SONNEBORN DAVID & ALEXANDRA		2548 DISCOVERY CT	ANCHORAGE	AK	99517	T 6S R 13W SEC 20 SEWARD MERIDIAN HM 0670365 W R BENSON SUB AMENDED LOT 06	100100
17716302	OLVER ROBERT L & M CLAUDETTE		6849 WHITEHALL ST	ANCHORAGE	AK	99502	T 6S R 13W SEC 20 SEWARD MERIDIAN HM 0670365 W R BENSON SUB AMENDED LOT 05	94000
17716303	SPENCER J A		1930 E END RD # B	HOMER	AK	99603	T 6S R 13W SEC 20 SEWARD MERIDIAN HM 0670365 W R BENSON SUB AMENDED LOT 04	124000
17716304	SPENCER JAMES A & DOLLY N		PO BOX 751	LEAGUE CITY	TX	77574	T 6S R 13W SEC 20 SEWARD MERIDIAN HM 0670365 W R BENSON SUB AMENDED LOT 03	26000
17716307	MILLER DONALD STAFFORD		PO BOX 1000	HOMER	AK	99603	T 6S R 13W SEC 20 SEWARD SEWARD HM 2006041 W R BENSON SUB 2006 REPLAT LOT 1A	74100
17716402	TAVIS LAURIE		3505 FLOUNDER CREEK RD	MIMS	FL	32754	T 6S R 13W SEC 20 SEWARD MERIDIAN HM 0670365 W R BENSON SUB AMENDED LOT 138	37000
17716403	BAUGHER TINA M		209 W DIMOND BLVD STE 4	ANCHORAGE	AK	99515	T 6S R 13W SEC 20 SEWARD MERIDIAN HM 0670365 W R BENSON SUB AMENDED LOT 139	37000
17716414	CONNOLLY NANCY C		303 TORQUAY CT UNIT B	RIDGE	NY	11961	T 6S R 13W SEC 20 SEWARD MERIDIAN HM 0670365 W R BENSON SUB AMENDED LOT 150	32800

PARCEL ID	OWNER	ATTENTION	ADDRESS	CITY	STATE	ZIP CODE	LEGAL DESCRIPTION	ASSESSED VALUE
17716415	MARSH MICHAEL S	C/O JOHN MARSH	5205 HAVERILL DR	ORLANDO	FL	32809	T 6S R 13W SEC 20 SEWARD MERIDIAN HM 0670365 W R BENSON SUB AMENDED LOT 151	33000
17716416	SOUL SISTERS INC		303 TORQUAY CT UNIT B	RIDGE	NY	11961	T 6S R 13W SEC 20 SEWARD MERIDIAN HM 0670365 W R BENSON SUB AMENDED LOT 152	29600
17716416	CONNOLLY NANCY C		303 TORQUAY CT UNIT B	RIDGE	NY	11961	T 6S R 13W SEC 20 SEWARD MERIDIAN HM 0670365 W R BENSON SUB AMENDED LOT 152	29600
17716416	MARSH MICHAEL S	C/O JOHN MARSH	5205 HAVERILL DR	ORLANDO	FL	32809	T 6S R 13W SEC 20 SEWARD MERIDIAN HM 0670365 W R BENSON SUB AMENDED LOT 152	29600
17716417	GUETSCHOW DAVID L		281 E BUNNELL AVE	HOMER	AK	99603	T 6S R 13W SEC 20 SEWARD MERIDIAN HM 0670365 W R BENSON SUB AMENDED LOT 153	33300
17716418	MEEKER DOUGLAS A		1477 BAY AVE	HOMER	AK	99603	T 6S R 13W SEC 20 SEWARD MERIDIAN HM 0670365 W R BENSON SUB AMENDED LOT 154	36600
17716421	NELSON JAMES	C/O CHRISTOPHER NEWBY	PO BOX 1124	HOMER	AK	99603	T 6S R 13W SEC 20 SEWARD MERIDIAN HM 0670365 W R BENSON SUB AMENDED LOT 157	400
17716421	NELSON LUANNE	C/O CHRISTOPHER NEWBY	PO BOX 1124	HOMER	AK	99603	T 6S R 13W SEC 20 SEWARD MERIDIAN HM 0670365 W R BENSON SUB AMENDED LOT 157	400
17716421	NEWBY ANGELA M		PO BOX 1124	HOMER	AK	99603	T 6S R 13W SEC 20 SEWARD MERIDIAN HM 0670365 W R BENSON SUB AMENDED LOT 157	400
17716421	NEWBY CHRISTOPHER L		PO BOX 1124	HOMER	AK	99603	T 6S R 13W SEC 20 SEWARD MERIDIAN HM 0670365 W R BENSON SUB AMENDED LOT 157	400
17716430	HILLSTRAND NANCY		PO BOX 7	HOMER	AK	99603	T 6S R 13W SEC 20 SEWARD MERIDIAN HM 0670365 W R BENSON SUB AMENDED LOT 176	29600
17716431	HILLSTRAND NANCY		PO BOX 7	HOMER	AK	99603	T 6S R 13W SEC 20 SEWARD MERIDIAN HM 0670365 W R BENSON SUB AMENDED LOT 175	81000
17716432	PEERY TRUSTEN		93 ROXIE RD	FAIRBANKS	AK	99709	T 6S R 13W SEC 20 SEWARD MERIDIAN HM 0670365 W R BENSON SUB AMENDED LOT 174	36900
17716433	PEERY TRUSTEN		93 ROXIE RD	FAIRBANKS	AK	99709	T 6S R 13W SEC 20 SEWARD MERIDIAN HM 0670365 W R BENSON SUB AMENDED LOT 173	32400
17716434	VERNON ROBERT GORDON		PO BOX 365	TALKEETNA	AK	99676	T 6S R 13W SEC 20 SEWARD MERIDIAN HM 0670365 W R BENSON SUB AMENDED LOT 172	29600
17716435	VERNON ROBERT GORDON		PO BOX 365	TALKEETNA	AK	99676	T 6S R 13W SEC 20 SEWARD MERIDIAN HM 0670365 W R BENSON SUB AMENDED LOT 171	111300
17716437	BAUGHER TINA M		209 W DIMOND BLVD STE 4	ANCHORAGE	AK	99515	T 6S R 13W SEC 20 SEWARD MERIDIAN HM 0670365 W R BENSON SUB AMENDED LOT 169	29600
17716438	BAUGHER TINA M		209 W DIMOND BLVD STE 4	ANCHORAGE	AK	99515	T 6S R 13W SEC 20 SEWARD MERIDIAN HM 0670365 W R BENSON SUB AMENDED LOT 168	29600
17716439	LARSON BJORN & RAUPP SASHA H		PO BOX 1435	HOMER	AK	99603	T 6S R 13W SEC 20 SEWARD MERIDIAN HM 0670365 W R BENSON SUB AMENDED LOT 167	39200
17716444	LINDSEY RONALD J & SAVIDGE BARBARA A		PO BOX 1867	HOMER	AK	99603	T 6S R 13W SEC 20 SEWARD MERIDIAN HM 0670365 W R BENSON SUB AMENDED LOT 162	33700
17716445	DAVIS CHARLES H Jr		PO BOX 906	HOMER	AK	99603	T 6S R 13W SEC 20 SEWARD MERIDIAN HM 0670365 W R BENSON SUB AMENDED LOT 161	29900
17716447	ALASKA USA FEDERAL CREDIT UNION		4000 CREDIT UNION DR	ANCHORAGE	AK	99503	T 6S R 13W SEC 20 SEWARD MERIDIAN HM 0000877 W R BENSONS SUB LOT 142 & 143	426600
17716448	MATSON KAMMI		40700 MORNING STAR RD	HOMER	AK	99603	T 6S R 13W SEC 20 SEWARD MERIDIAN HM 200044 W R BENSON SUB AMENDED 2000 ADDN LOT 137A	199400

PARCEL ID	OWNER	ATTENTION	ADDRESS	CITY	STATE	ZIP CODE	LEGAL DESCRIPTION	ASSESSED VALUE
17716448	CO KEVIN C		40700 MORNING STAR RD	HOMER	AK	99603	T 6S R 13W SEC 20 SEWARD MERIDIAN HM 200044 W R BENSON SUB AMENDED 2000 ADDN LOT 137A	199400
17716449	PORTER JEANNE N		PO BOX 3134	HOMER	AK	99603	T 6S R 13W SEC 20 SEWARD MERIDIAN HM 200044 W R BENSON SUB AMENDED 2000 ADDN LOT 160A	115100
17716450	SOUL SISTERS INC		303 TORQUAY CT UNIT B	RIDGE	NY	11961	T 6S R 13W SEC 20 SEWARD MERIDIAN HM 2002032 W R BENSON SUB SOUL SISTERS ADDN LOT 148-A	387700
17716451	COMPASS ROSE PROPERTIES LLC		59065 MEADOW LN	HOMER	AK	99603	T 6S R 13W SEC 20 SEWARD MERIDIAN HM 2004077 W R BENSONS SUB LAUKITIS REPLAT LOT 140-A	772600
17716452	JOHNSON PAUL MATTHEW		124 E 23RD AVE	ANCHORAGE	AK	99503	T 6S R 13W SEC 20 SEWARD MERIDIAN HM 2008066 W R BENSON'S SUB 2008 REPLAT LOT 165- A	27400
17716452	HILLSTRAND MARY JOANNE		1741 BURLINGTON ST	ANCHORAGE	AK	99508	T 6S R 13W SEC 20 SEWARD MERIDIAN HM 2008066 W R BENSON'S SUB 2008 REPLAT LOT 165- A	27400
17716452	JOHNSON KATHRIN MARIE		PO BOX 521106	BIG LAKE	AK	99652	T 6S R 13W SEC 20 SEWARD MERIDIAN HM 2008066 W R BENSON'S SUB 2008 REPLAT LOT 165- A	27400
17716453	MOORE KENNETH & ROSELEEN ALASKA COMMUNITY PROPERTY TRUST		5140 KACHEMAK DR	HOMER	AK	99603	T 6S R 13W SEC 20 SEWARD MERIDIAN HM 2010061 WR BENSONS MOORE REPLAT LOT 144A	376300
17717204	PATIRO CHARLES R		71 CANTERBURY DR	FORKED RIVER	NJ	08731	T 6S R 13W SEC 20 SEWARD MERIDIAN HM 2004064 OSCAR MUNSON 2004 LOT 1	74100
17717205	PROSPERITY INVESTMENTS LLC		PO BOX 1724	HOMER	AK	99603	T 6S R 13W SEC 20 SEWARD MERIDIAN HM 2004064 OSCAR MUNSON 2004 LOT 2	112400
17717206	HALL HARMON		64362 BRIDGER RD	HOMER	AK	99603	T 6S R 13W SEC 20 SEWARD MERIDIAN HM 2004064 OSCAR MUNSON 2004 LOT 3	152200
17717206	HALL PAULI		64362 BRIDGER RD	HOMER	AK	99603	T 6S R 13W SEC 20 SEWARD MERIDIAN HM 2004064 OSCAR MUNSON 2004 LOT 3	152200
17717207	BBD PROPERTIES LLC		925 SEAPLANE CT	HOMER	AK	99603	T 6S R 13W SEC 20 SEWARD MERIDIAN HM 2004064 OSCAR MUNSON 2004 LOT 4	536600
17717208	TREJO TANIA A		PO BOX 2491	HOMER	AK	99603	T 6S R 13W SEC 20 SEWARD MERIDIAN HM 2004064 OSCAR MUNSON 2004 LOT 5	77600
17717208	TREJO JESUS		PO BOX 2491	HOMER	AK	99603	T 6S R 13W SEC 20 SEWARD MERIDIAN HM 2004064 OSCAR MUNSON 2004 LOT 5	77600
17717209	BELUGA VIEW LLC		925 SEAPLANE CT	HOMER	AK	99603	T 6S R 13W SEC 20 SEWARD MERIDIAN HM 2004064 OSCAR MUNSON 2004 LOT 6	89300
17717210	RAVIN DEAN H		990 SEAPLANE CT	HOMER	AK	99603	T 6S R 13W SEC 20 SEWARD MERIDIAN HM 2004064 OSCAR MUNSON 2004 LOT 7	154200
17717308	RONNE MARSHALL & ESTHER LIVING TRUST		PO BOX 723	SEWARD	AK	99664	T 6S R 13W SEC 20 SEWARD MERIDIAN HM 0003415 OSCAR MUNSON SUB LOT 14	36500
17717311	RONNE MARSHALL & ESTHER LIVING TRUST		PO BOX 723	SEWARD	AK	99664	T 6S R 13W SEC 20 SEWARD MERIDIAN HM 0003415 OSCAR MUNSON SUB LOT 12	36600
17717314	GRINICH NICHOLAS P		708 NW 21ST ST	MCMINNVILLE	OR	97128	T 6S R 13W SEC 20 SEWARD MERIDIAN HM 0003415 OSCAR MUNSON SUB LOT 08	32500

PARCEL ID	OWNER	ATTENTION	ADDRESS	CITY	STATE	ZIP CODE	LEGAL DESCRIPTION	ASSESSED VALUE
17717315	CALLIS RICHARD & HATFIELD JEAN ANN		PO BOX 2214	HOMER	AK	99603	T 6S R 13W SEC 20 SEWARD MERIDIAN HM 0003415 OSCAR MUNSON SUB LOT 7	215400
17717316	LUNNY JAMES W		PO BOX 3518	HOMER	AK	99603	T 6S R 13W SEC 20 SEWARD MERIDIAN HM 0003415 OSCAR MUNSON SUB LOT 06	156300
17717316	CARSSOW KATHRYN L		PO BOX 3518	HOMER	AK	99603	T 6S R 13W SEC 20 SEWARD MERIDIAN HM 0003415 OSCAR MUNSON SUB LOT 06	156300
17717317	RICHARDS EVERETT C & COLLEEN		308 OCEAN DRIVE LOOP	HOMER	AK	99603	T 6S R 13W SEC 20 SEWARD MERIDIAN HM 0003415 OSCAR MUNSON SUB LOT 05	202100
17717318	RONNE MARSHALL & ESTHER LIVING TRUST		PO BOX 723	SEWARD	AK	99664	T 6S R 13W SEC 20 SEWARD MERIDIAN HM 0003415 OSCAR MUNSON SUB LOT 04	64600
17717322	HOMER HOTELS LLC	C/O JOHN R JOHNSON	236 W REZANOF DR	KODIAK	AK	99615	T 6S R 13W SEC 20 SEWARD MERIDIAN HM 0840025 OSCAR MUNSON SUB NO 4 LOT 2-A-1	836300
17717323	CRANBERRY POINT LLC	C/O LANCE PETERSEN	PO BOX 894	HOMER	AK	99603	T 6S R 13W SEC 20 SEWARD SW HM 2006066 OSCAR MUNSON SUB NO 23 LOT 9-A	161300
17717324	CRANBERRY POINT BLS LLC		PO BOX 894	HOMER	AK	99603	T 6S R 13W SEC 20 SEWARD SW HM 2006066 OSCAR MUNSON SUB NO 23 LOT 15-A	51000
17717325	PETERSEN BARBARA L		PO BOX 894	HOMER	AK	99603	T 6S R 13W SEC 20 SEWARD SW HM 2006066 OSCAR MUNSON SUB NO 23 LOT 18-A	145400
17717325	PETERSEN LANCE W		PO BOX 894	HOMER	AK	99603	T 6S R 13W SEC 20 SEWARD SW HM 2006066 OSCAR MUNSON SUB NO 23 LOT 18-A	145400
17717403	RONNE MARSHALL & ESTHER LIVING TRUST		PO BOX 723	SEWARD	AK	99664	T 6S R 13W SEC 20 SEWARD MERIDIAN HM 0003415 OSCAR MUNSON SUB LOT 69	28700
17717406	FAULKNER DONNA RAE		811 OCEAN DRIVE LOOP	HOMER	AK	99603	T 6S R 13W SEC 20 SEWARD MERIDIAN HM 0003415 OSCAR MUNSON SUB LOT 66	136700
17717406	MCNAMARA DONALD THOMAS		811 OCEAN DRIVE LOOP	HOMER	AK	99603	T 6S R 13W SEC 20 SEWARD MERIDIAN HM 0003415 OSCAR MUNSON SUB LOT 66	136700
17717407	VAN HOOSER GARY E & MARY K		465 OCEAN DRIVE LOOP	HOMER	AK	99603	T 6S R 13W SEC 20 SEWARD MERIDIAN HM 0003415 OSCAR MUNSON SUB LOT 65	130500
17717408	TERRY MARK & BETH		10041 HANLEY CIR	ANCHORAGE	AK	99507	T 6S R 13W SEC 20 SEWARD MERIDIAN HM 0003415 OSCAR MUNSON SUB LOT 64	34700
17717409	FAULKNER DONNA RAE		811 OCEAN DRIVE LOOP	HOMER	AK	99603	T 6S R 13W SEC 20 SEWARD MERIDIAN HM 0003415 OSCAR MUNSON SUB LOT 63	39900
17717409	MCNAMARA DON		811 OCEAN DRIVE LOOP	HOMER	AK	99603	T 6S R 13W SEC 20 SEWARD MERIDIAN HM 0003415 OSCAR MUNSON SUB LOT 63	39900
17717410	COX DONALD E & JOCELYN		PO BOX 750	COOPER LANDING	AK	99572	T 6S R 13W SEC 20 SEWARD MERIDIAN HM 0003415 OSCAR MUNSON SUB LOT 62	53900
17717411	FIELDS MARGARET I		341 OCEAN DRIVE LOOP	HOMER	AK	99603	T 6S R 13W SEC 20 SEWARD MERIDIAN HM 0003415 OSCAR MUNSON SUB LOT 61	102300
17717411	FIELDS GRANVILLE J		341 OCEAN DRIVE LOOP	HOMER	AK	99603	T 6S R 13W SEC 20 SEWARD MERIDIAN HM 0003415 OSCAR MUNSON SUB LOT 61	102300
17717414	CHASE MONICA L		3141 PARSON LN	HOMER	AK	99603	T 6S R 13W SEC 20 SEWARD MERIDIAN HM 0003415 OSCAR MUNSON SUB LOT 58	40800
17717415	FISCHER CHRISTOPHER & ROBIN		281 OCEAN DRIVE LOOP	HOMER	AK	99603	T 6S R 13W SEC 20 SEWARD MERIDIAN HM 0003415 OSCAR MUNSON SUB LOT 57	154600
17717416	OLSON RICHARD J & JACKMAN KELLY		PO BOX 3145	HOMER	AK	99603	T 6S R 13W SEC 20 SEWARD MERIDIAN HM 0003415 OSCAR MUNSON SUB LOT 85	69200
17717417	NEWBY CHRISTOPHER L & ANGELA M		PO BOX 1124	HOMER	AK	99603	T 6S R 13W SEC 20 SEWARD MERIDIAN HM 0003415 OSCAR MUNSON SUB LOT 84	31700

PARCEL ID	OWNER	ATTENTION	ADDRESS	CITY	STATE	ZIP CODE	LEGAL DESCRIPTION	ASSESSED VALUE
17717418	KENNEDY GEORGE M		844 OCEAN DRIVE LOOP	HOMER	AK	99603	T 6S R 13W SEC 20 SEWARD MERIDIAN HM 0003415 OSCAR MUNSON SUB LOT 83	40500
17717419	NEWBY CHRISTOPHER L & ANGELA M		PO BOX 1124	HOMER	AK	99603	T 6S R 13W SEC 20 SEWARD MERIDIAN HM 0003415 OSCAR MUNSON SUB LOT 82	31700
17717420	MCNAMARA DONALD THOMAS		811 OCEAN DRIVE LOOP	HOMER	AK	99603	T 6S R 13W SEC 20 SEWARD MERIDIAN HM 0003415 OSCAR MUNSON SUB LOT 81	76700
17717420	FAULKNER DONNA RAE		811 OCEAN DRIVE LOOP	HOMER	AK	99603	T 6S R 13W SEC 20 SEWARD MERIDIAN HM 0003415 OSCAR MUNSON SUB LOT 81	76700
17717421	BUTLER SUSAN		786 OCEAN DRIVE LOOP	HOMER	AK	99603	T 6S R 13W SEC 20 SEWARD MERIDIAN HM 0003415 OSCAR MUNSON SUB LOT 80	117400
17717422	CHRISTIANSEN SUE ELLEN		PO BOX 15096	FRITZ CREEK	AK	99603	T 6S R 13W SEC 20 SEWARD MERIDIAN HM 0003415 OSCAR MUNSON SUB LOT 79	86000
17717423	FAULKNER DONNA RAE		811 OCEAN DRIVE LOOP	HOMER	AK	99603	T 6S R 13W SEC 20 SEWARD MERIDIAN HM 0003415 OSCAR MUNSON SUB LOT 78	90900
17717423	MCNAMARA DONALD THOMAS		811 OCEAN DRIVE LOOP	HOMER	AK	99603	T 6S R 13W SEC 20 SEWARD MERIDIAN HM 0003415 OSCAR MUNSON SUB LOT 78	90900
17717424	GORMAN SHARON M & SPAEDER JOSEPH J		PO BOX 2087	HOMER	AK	99603	T 6S R 13W SEC 20 SEWARD MERIDIAN HM 0003415 OSCAR MUNSON SUB LOT 77	188700
17717425	OLSON JAMES S		PO BOX 2194	HOMER	AK	99603	T 6S R 13W SEC 20 & 29 SEWARD MERIDIAN HM 0003415 OSCAR MUNSON SUB LOT 76	165400
17717426	RUTZEBECK DEL K & DEBORAH ALLEN		PO BOX 90	IDAHO SPRINGS	CO	80452	T 6S R 13W SEC 20 & 29 SEWARD MERIDIAN HM 0003415 OSCAR MUNSON SUB LOT 75	31700
17717430	BISHOP CAROLYN A		325 OCEAN DRIVE LOOP	HOMER	AK	99603	T 6S R 13W SEC 20 SEWARD MERIDIAN HM 0800006 OSCAR MUNSON SUB NO 3 LOT 60-A	163800
17717431	RONNE MARSHALL & ESTHER LIVING TRUST		PO BOX 723	SEWARD	AK	99664	T 6S R 13W SEC 20 SEWARD MERIDIAN HM 0800006 OSCAR MUNSON SUB NO 3 LOT 59-A	49200
17717432	VAN SANDT FRANCES C		527 OCEAN DRIVE LOOP	HOMER	AK	99603	T 6S R 13W SEC 20 SEWARD MERIDIAN HM 2004023 OSCAR MUNSON SUB NO 22 LOT 67A	217300
17717433	CRANBERRY POINT LLC	C/O LANCE PETERSEN	PO BOX 894	HOMER	AK	99603	T 6S R 13W SEC 20 & 29 SEWARD SW HM 2006066 OSCAR MUNSON SUB NO 23 LOT 70-A	68700
17717501	STEWARD JOYCE & STEWARD ANDREA T		PO BOX 3576	HOMER	AK	99603	T 6S R 13W SEC 20 SEWARD MERIDIAN HM 0003415 OSCAR MUNSON SUB LOT 56	130000
17717502	RENSCHLER TIMOTHY O & DREWELLEN O		PO BOX 1286	HOMER	AK	99603	T 6S R 13W SEC 20 SEWARD MERIDIAN HM 0003415 OSCAR MUNSON SUB LOT 55	768800
17717505	ANDERSON EVERETT C		3180 PARSON LN	HOMER	AK	99603	T 6S R 13W SEC 20 SEWARD MERIDIAN HM 0003415 OSCAR MUNSON SUB LOT 99	77300
17717506	SCHEFFEL TIM & FRANCES		3179 LAKE ST	HOMER	AK	99603	T 6S R 13W SEC 20 SEWARD MERIDIAN HM 2004053 OSCAR MUNSON SUB SCHEFFEL REPLAT LOT 100-A	339800
17717601	APPLEGATE RICHARD L & PENNY CLAIRE REVOCABLE TRUST		11400 THUNDERBRUSH CIR	ANCHORAGE	AK	99516	T 6S R 13W SEC 20 SEWARD MERIDIAN HM 0003415 OSCAR MUNSON SUB LOT 98	30500
17717602	CHOW GUY		3522 MAIN ST	HOMER	AK	99603	T 6S R 13W SEC 20 SEWARD MERIDIAN HM 0003415 OSCAR MUNSON SUB LOT 97	31700
17717603	CONNOR VALERIE A & GANN DENNIS D		943 W 19TH AVE # A	ANCHORAGE	AK	99503	T 6S R 13W SEC 20 SEWARD MERIDIAN HM 0003415 OSCAR MUNSON SUB LOT 96	139700
17717605	PHILLIPS-CUSHING JACK & SUSAN		1423 BAY AVE	HOMER	AK	99603	T 6S R 13W SEC 20 SEWARD MERIDIAN HM 0003415 OSCAR MUNSON SUB LOT 94	93200
17717606	MACK ROBERT A & DONNA B		3141 LAKE ST	HOMER	AK	99603	T 6S R 13W SEC 20 SEWARD MERIDIAN HM 0003415 OSCAR MUNSON SUB LOT 93	208700

PARCEL ID	OWNER	ATTENTION	ADDRESS	CITY	STATE	ZIP CODE	LEGAL DESCRIPTION	ASSESSED VALUE
17717610	ROUSE STEVEN		PO BOX 1889	HOMER	AK	99603	T 6S R 13W SEC 20 SEWARD MERIDIAN HM 0003415 OSCAR MUNSON SUB LOT 89	31700
17717611	MILLER MICHELE C		PO BOX 1520	HOMER	AK	99603	T 6S R 13W SEC 20 SEWARD MERIDIAN HM 0003415 OSCAR MUNSON SUB LOT 88	143700
17717612	SCHUMACHER NORMAN W		963 ADLER DR	CLOVIS	CA	93612	T 6S R 13W SEC 20 SEWARD MERIDIAN HM 0003415 OSCAR MUNSON SUB LOT 87	31700
17717613	BRANT PAMELA J		65299 DIAMOND RIDGE RD	HOMER	AK	99603	T 6S R 13W SEC 20 SEWARD MERIDIAN HM 0003415 OSCAR MUNSON SUB LOT 86	204700
17717614	DEWEES ROBERT L & JENNY L		3119 LAKE ST	HOMER	AK	99603	T 6S R 13W SEC 20 SEWARD MERIDIAN HM 2003094 OSCAR MUNSON SUB NO 21 LOT 92-A	195600
17717615	DIFRANCIA SUSAN		1002 OCEAN DRIVE LOOP	HOMER	AK	99603	T 6S R 13W SEC 20 SEWARD MERIDIAN HM 2003094 OSCAR MUNSON SUB NO 21 LOT 91-A	77100
17717616	BRANT PAMELA		65299 DIAMOND RIDGE RD	HOMER	AK	99603	T 6S R 13W SEC 20 SEWARD MERIDIAN HM 2005048 OSCAR MUNSON SUB BRANT REPLAT LOT 90-A	44600
17717701	HUEPER MARILYN		PO BOX 301	HOMER	AK	99603	T 6S R 13W SEC 29 SEWARD MERIDIAN HM 0003415 OSCAR MUNSON SUB LOT 38	339600
17717701	HUEPER MARILYN		PO BOX 301	HOMER	AK	99603	T 6S R 13W SEC 29 SEWARD MERIDIAN HM 0003415 OSCAR MUNSON SUB LOT 38	339600
17717701	HUEPER PAUL		PO BOX 301	HOMER	AK	99603	T 6S R 13W SEC 29 SEWARD MERIDIAN HM 0003415 OSCAR MUNSON SUB LOT 38	339600
17717701	HUEPER PAUL		PO BOX 301	HOMER	AK	99603	T 6S R 13W SEC 29 SEWARD MERIDIAN HM 0003415 OSCAR MUNSON SUB LOT 38	339600
17717702	SCHUMACHER NORMAN		963 ADLER DR	CLOVIS	CA	93612	T 6S R 13W SEC 29 SEWARD MERIDIAN HM 0003415 OSCAR MUNSON SUB LOT 39	134400
17717702	SCHUMACHER NORMAN		963 ADLER DR	CLOVIS	CA	93612	T 6S R 13W SEC 29 SEWARD MERIDIAN HM 0003415 OSCAR MUNSON SUB LOT 39	134400
17717703	IRWIN KATHLEEN HOPE SARNS		939 OCEAN DRIVE LOOP	HOMER	AK	99603	T 6S R 13W SEC 29 SEWARD MERIDIAN HM 0003415 OSCAR MUNSON SUB LOT 40	120800
17717703	IRWIN PATRICK L		939 OCEAN DRIVE LOOP	HOMER	AK	99603	T 6S R 13W SEC 29 SEWARD MERIDIAN HM 0003415 OSCAR MUNSON SUB LOT 40	120800
17717703	IRWIN KATHLEEN HOPE SARNS		939 OCEAN DRIVE LOOP	HOMER	AK	99603	T 6S R 13W SEC 29 SEWARD MERIDIAN HM 0003415 OSCAR MUNSON SUB LOT 40	120800
17717703	IRWIN PATRICK L		939 OCEAN DRIVE LOOP	HOMER	AK	99603	T 6S R 13W SEC 29 SEWARD MERIDIAN HM 0003415 OSCAR MUNSON SUB LOT 40	120800
17717704	PFEFFER MARK E REVOCABLE TRUST		425 G ST STE 210	ANCHORAGE	AK	99501	T 6S R 13W SEC 29 SEWARD MERIDIAN HM 0003415 OSCAR MUNSON SUB LOT 41	46100
17717704	PFEFFER MARK E REVOCABLE TRUST		425 G ST STE 210	ANCHORAGE	AK	99501	T 6S R 13W SEC 29 SEWARD MERIDIAN HM 0003415 OSCAR MUNSON SUB LOT 41	46100
17717705	ABBOTT FINDLAY		PO BOX 3000	HOMER	AK	99603	T 6S R 13W SEC 29 SEWARD MERIDIAN HM 0003415 OSCAR MUNSON SUB LOT 42	46700
17717705	ABBOTT FINDLAY		PO BOX 3000	HOMER	AK	99603	T 6S R 13W SEC 29 SEWARD MERIDIAN HM 0003415 OSCAR MUNSON SUB LOT 42	46700
17717706	HOMER CITY OF		491 E PIONEER AVE	HOMER	AK	99603	T 6S R 13W SEC 29 SEWARD MERIDIAN HM 0003415 OSCAR MUNSON SUB LOT 43	800
17717706	HOMER CITY OF		491 E PIONEER AVE	HOMER	AK	99603	T 6S R 13W SEC 29 SEWARD MERIDIAN HM 0003415 OSCAR MUNSON SUB LOT 43	800
17717801	CARR TIMOTHY C		3236 LAKE ST	HOMER	AK	99603	T 6S R 13W SEC 20 SEWARD MERIDIAN HM 0003415 OSCAR MUNSON SUB LOT 54	369600

PARCEL ID	OWNER	ATTENTION	ADDRESS	CITY	STATE	ZIP CODE	LEGAL DESCRIPTION	ASSESSED VALUE
17717802	MASTOLIER PROPERTIES LLC		1025 DEWBERRY LN	HOMER	AK	99603	T 6S R 13W SEC 20 SEWARD MERIDIAN HM 0880036 OSCAR MUNSON NO 19 LOT 53-A	272300
17717803	CARR TIMOTHY C		3236 LAKE ST	HOMER	AK	99603	T 6S R 13W SEC 20 SEWARD MERIDIAN HM 0003415 OSCAR MUNSON SUB LOT 52	249800
17717804	CARR TIMOTHY C		3236 LAKE ST	HOMER	AK	99603	T 6S R 13W SEC 20 SEWARD MERIDIAN HM 0003415 OSCAR MUNSON SUB LOT 51	37300
17717805	JESKA CLIFFORD L & DIANA M		PO BOX 654	HOMER	AK	99603	T 6S R 13W SEC 20 SEWARD MERIDIAN HM 0003415 OSCAR MUNSON SUB LOT 50	35700
17717806	DUGGAN WILLIAM F II		1293 IRIS CT	HOMER	AK	99603	T 6S R 13W SEC 20 SEWARD MERIDIAN HM 0003415 OSCAR MUNSON SUB LOT 49	177700
17717806	O'BRIEN-DUGGAN NOREEN		PO BOX 1698	HOMER	AK	99603	T 6S R 13W SEC 20 SEWARD MERIDIAN HM 0003415 OSCAR MUNSON SUB LOT 49	177700
17717807	RONNE MARSHALL & ESTHER LIVING TRUST		PO BOX 723	SEWARD	AK	99664	T 6S R 13W SEC 20 SEWARD MERIDIAN HM 0003415 OSCAR MUNSON SUB LOT 48	37600
17717808	BOSSELL RONDY I		1154 KRUETH WAY	HOMER	AK	99603	T 6S R 13W SEC 20 SEWARD MERIDIAN HM 0721325 OSCAR MUNSON SUB REPLAT OF LOTS 46 & 47 LOT 47A	247500
17717808	KELLEHER MARY E		1154 KRUETH WAY	HOMER	AK	99603	T 6S R 13W SEC 20 SEWARD MERIDIAN HM 0721325 OSCAR MUNSON SUB REPLAT OF LOTS 46 & 47 LOT 47A	247500
17717903	BOURGEOIS SUNNY DEE		PO BOX 1292	HOMER	AK	99603	T 6S R 13W SEC 20 & 29 SEWARD MERIDIAN HM 0850114 OSCAR MUNSON SUB NO 18 LOT 45B	520400
17717903	BOURGEOIS SUNNY DEE		PO BOX 1292	HOMER	AK	99603	T 6S R 13W SEC 20 & 29 SEWARD MERIDIAN HM 0850114 OSCAR MUNSON SUB NO 18 LOT 45B	520400
17717903	GOODE LARRY JACK LIVING TRUST		1065 KRUETH WAY	HOMER	AK	99603	T 6S R 13W SEC 20 & 29 SEWARD MERIDIAN HM 0850114 OSCAR MUNSON SUB NO 18 LOT 45B	520400
17717903	GOODE LARRY JACK LIVING TRUST		1065 KRUETH WAY	HOMER	AK	99603	T 6S R 13W SEC 20 & 29 SEWARD MERIDIAN HM 0850114 OSCAR MUNSON SUB NO 18 LOT 45B	520400
17717904	JUMP JOHN D & CHARLENE A		PO BOX 2714	HOMER	AK	99603	T 6S R 13W SEC 20 & 29 SEWARD MERIDIAN HM 0850114 OSCAR MUNSON SUB NO 18 LOT 45-A	176100
17717904	JUMP JOHN D & CHARLENE A		PO BOX 2714	HOMER	AK	99603	T 6S R 13W SEC 20 & 29 SEWARD MERIDIAN HM 0850114 OSCAR MUNSON SUB NO 18 LOT 45-A	176100
17718001	WIMMERSTEDT WILLIAM & ANN MARGRET		616 OCEAN DRIVE LOOP	HOMER	AK	99603	T 6S R 13W SEC 29 SEWARD MERIDIAN HM 0003415 OSCAR MUNSON SUB LOT 22	320300
17718006	BRADEN LORETTA & EDWARD		3027 E 84TH AVE	ANCHORAGE	AK	99507	T 6S R 13W SEC 29 SEWARD MERIDIAN HM 0003415 OSCAR MUNSON SUB LOT 27	70800
17718007	RUTZEBECK DEL KIRK & DEBORAH ALLEN		PO BOX 90	IDAHO SPRINGS	CO	80452	T 6S R 13W SEC 29 SEWARD MERIDIAN HM 0003415 OSCAR MUNSON SUB LOT 28	122200
17718008	BRADEN LORETTA & EDWARD		3027 E 84TH AVE	ANCHORAGE	AK	99507	T 6S R 13W SEC 29 SEWARD MERIDIAN HM 0003415 OSCAR MUNSON SUB LOT 29	70800
17718009	BRADEN LORETTA & EDWARD		3027 E 84TH AVE	ANCHORAGE	AK	99507	T 6S R 13W SEC 29 SEWARD MERIDIAN HM 0003415 OSCAR MUNSON SUB LOT 30	70800
17718010	MACKEY EVELYN M	C/O MORIA MACKEY-FIETH	22006 SE 271ST ST	MAPLE VALLEY	WA	98038	T 6S R 13W SEC 29 SEWARD MERIDIAN HM 0003415 OSCAR MUNSON SUB LOT 31	83000
17718013	MCNAMARA DONALD THOMAS		811 OCEAN DRIVE LOOP	HOMER	AK	99603	T 6S R 13W SEC 29 SEWARD MERIDIAN HM 0003415 OSCAR MUNSON SUB LOT 34	263000
17718013	MCNAMARA DONALD THOMAS		811 OCEAN DRIVE LOOP	HOMER	AK	99603	T 6S R 13W SEC 29 SEWARD MERIDIAN HM 0003415 OSCAR MUNSON SUB LOT 34	263000

PARCEL ID	OWNER	ATTENTION	ADDRESS	CITY	STATE	ZIP CODE	LEGAL DESCRIPTION	ASSESSED VALUE
17718013	FAULKNER DONNA RAE		811 OCEAN DRIVE LOOP	HOMER	AK	99603	T 6S R 13W SEC 29 SEWARD MERIDIAN HM 0003415 OSCAR MUNSON SUB LOT 34	263000
17718013	FAULKNER DONNA RAE		811 OCEAN DRIVE LOOP	HOMER	AK	99603	T 6S R 13W SEC 29 SEWARD MERIDIAN HM 0003415 OSCAR MUNSON SUB LOT 34	263000
17718016	SZAJKOWSKI JOHN J & JANET L		869 OCEAN DRIVE LOOP	HOMER	AK	99603	T 6S R 13W SEC 29 SEWARD MERIDIAN HM 0003415 OSCAR MUNSON SUB LOT 37	333500
17718016	SZAJKOWSKI JOHN J & JANET L		869 OCEAN DRIVE LOOP	HOMER	AK	99603	T 6S R 13W SEC 29 SEWARD MERIDIAN HM 0003415 OSCAR MUNSON SUB LOT 37	333500
17718019	NEWBY CHRISTOPHER L & ANGELA M		PO BOX 1124	HOMER	AK	99603	T 6S R 13W SEC 29 SEWARD MERIDIAN HM 0003415 OSCAR MUNSON SUB LOT 35 & 36	350800
17718019	NEWBY CHRISTOPHER L & ANGELA M		PO BOX 1124	HOMER	AK	99603	T 6S R 13W SEC 29 SEWARD MERIDIAN HM 0003415 OSCAR MUNSON SUB LOT 35 & 36	350800
17718022	TILLION CLEMENT V III & TRACEY A		791 OCEAN DRIVE LOOP	HOMER	AK	99603	T 6S R 13W SEC 29 SEWARD MERIDIAN HM 2002044 OSCAR MUNSON SUB NO 20 LOT 32 A	613900
17718023	WHALE ROCK TRUST		PO BOX 194	HOMER	AK	99603	T 6S R 13W SEC 29 SEWARD MERIDIAN HM 2008049 OSCAR MUNSON SUB NO 24 LOT 23-A-1	512900
17718024	WHALE ROCK TRUST		PO BOX 194	HOMER	AK	99603	T 6S R 13W SEC 20 & 29 SEWARD MERIDIAN HM 2008049 OSCAR MUNSON SUB NO 24 LOT 72-A	43800
17719102	MITCHELL BENJAMIN G & KATHERINE A		104 E PIONEER AVE STE 1	HOMER	AK	99603	T 6S R 13W SEC 20 SEWARD MERIDIAN HM 0540251A NILS O SVEDLUND SUB AMD LOT 8 TRACT B EXCL ANY PTN WITHIN LOT 8A THOMAS SHELFORD SUB 58-4147 & EXCL SLOPE EASEMENT	725100
17719103	WELLS LEONARD O		3851 SHELFORD ST	HOMER	AK	99603	T 6S R 13W SEC 20 SEWARD MERIDIAN HM 0004147 THOMAS SHELFORD SUB LOT 7-C & 8-A	95300
17719105	ROBERTSON SARAH LINDESAY		349 ELDERBERRY CT	HOMER	AK	99603	T 6S R 13W SEC 20 SEWARD MERIDIAN HM 0004147 THOMAS SHELFORD SUB LOT 7F	54100
17719106	SHELFORD LELAND		PO BOX 12840	MILL CREEK	WA	98082	T 6S R 13W SEC 20 SEWARD MERIDIAN HM 0004147 THOMAS SHELFORD SUB LOT 7E	44100
17719107	SHELFORD LELAND		PO BOX 12840	MILL CREEK	WA	98082	T 6S R 13W SEC 20 SEWARD MERIDIAN HM 0004147 THOMAS SHELFORD SUB LOT 7D	59200
17719108	SUNNY CHEVRON SERVICE INC		152 E PIONEER AVE	HOMER	AK	99603	T 6S R 13W SEC 20 SEWARD MERIDIAN HM 0004147 THOMAS SHELFORD SUB LOT 7B EXCL 15 FT IN SHELFORD ST	103100
17719109	CARPENTER KAREN S		PO BOX 77	ANCHOR POINT	AK	99556	T 6S R 13W SEC 20 SEWARD MERIDIAN HM 0004147 THOMAS SHELFORD SUB LOT 7A & PTN LT 6 TR A NILS O SVEDLUND SUB AMD PLAT 54-0251A AS DESCRIBED IN WD 36/287	84700
17719110	WINNE VICTORIA A WILSON		PO BOX 15112	FRITZ CREEK	AK	99603	T 6S R 13W SEC 20 SEWARD MERIDIAN HM 0540251A NILS O SVEDLUND SUB AMD THAT PTN OF LOT 6 TRACT A BEGINNING 25 FT FROM SW CORNER OF LT 6 TH N 75 FT; TH W 25 FT; TH N 133 FT; TH E 65 FT; TH S 208 FT; TH W TO POB	117300
17719110	WINNE CLARK T		PO BOX 15112	FRITZ CREEK	AK	99603	T 6S R 13W SEC 20 SEWARD MERIDIAN HM 0540251A NILS O SVEDLUND SUB AMD THAT PTN OF LOT 6 TRACT A BEGINNING 25 FT FROM SW CORNER OF LT 6 TH N 75 FT; TH W 25 FT; TH N 133 FT; TH E 65 FT; TH S 208 FT; TH W TO POB	117300

PARCEL ID	OWNER	ATTENTION	ADDRESS	CITY	STATE	ZIP CODE	LEGAL DESCRIPTION	ASSESSED VALUE
17719111	ANVIL CREEK INVESTMENT COMPANY LLC		PO BOX 2882	KENAI	AK	99611	T 6S R 13W SEC 20 SEWARD MERIDIAN HM 0540251A NILS O SVEDLUND SUB AMD THAT PTN OF LOT 6 TRACT A BEGINNING @SE CORNER OF LOT 6 TH S75 DEG 15'W 150.7 FT; TH N0 DEG 2'W 208.6 FT; TH N75 DEG 15'E 150.7 FT; TH S1 DEG 2'E 208.6 FT TO POB.	206900
17719113	ALASKA CONFERENCE OF 7TH DAY ADVENTISTS		6100 OMALLEY RD	ANCHORAGE	AK	99507	T 6S R 13W SEC 20 SEWARD MERIDIAN HM 0870041 NILS O SVEDLUND SUB NO 9 LOT 5	333700
17719115	MORRIS ROY L		PO BOX 544	HOMER	AK	99603	T 6S R 13W SEC 20 SEWARD MERIDIAN HM 0540251A NILS O SVEDLUND SUB AMD LOT 2 TRACT A	172100
17719116	HOMER BOOKSTORE INC		332 E PIONEER AVE STE 1	HOMER	AK	99603	T 6S R 13W SEC 20 SEWARD MERIDIAN HM 7401198 NILS O SVEDLUND SUB LOT 1A AMD PLAT LOT 1A	375400
17719118	BENSON ERIC B		PO BOX 3424	HOMER	AK	99603	T 6S R 13W SEC 20 SEWARD MERIDIAN HM PTN NW1/4 NW1/4 BEGINNING @NE CORNER OF LT 1 TR A NILS O SVEDLUND SUB OR 456.1 FT N OF NW1/16 CORNER SEC 20; TH N0 DEG 3'W 15 FT; TH N89 DEG 57'30"W 180 FT; TH S0 DEG 3'E 62.5 FT; TH N75 DEG 15'E 186.2 FT TO POB	84000
17719120	MITCHELL BENJAMIN G & KATHERINE A		104 E PIONEER AVE STE 1	HOMER	AK	99603	T 6S R 13W SEC 20 SEWARD MERIDIAN HM 0540251A NILS O SVEDLUND SUB AMD LOT 9 TRACT A EXCL ANY PTN WITHIN LOT 9A THOMAS SHELFORD SUB '68 ADDN 69-741	65400
17719121	SPRINGER EDITH L		PO BOX 323	KASILOF	AK	99610	T 6S R 13W SEC 20 SEWARD MERIDIAN HM 0690741 THOMAS SHELFORD SUB '68 ADD REVISED LOT 9A	54800
17719122	EDENS WILLIAM BRANTLEY REVOCABLE TRUST	JOAN G EDENS TRUSTEE	PO BOX 602	HOMER	AK	99603	T 6S R 13W SEC 20 SEWARD MERIDIAN HM 0690741 THOMAS SHELFORD SUB '68 ADD REVISED LOT 7 G	98000
17719123	PLYMIRE INVESTMENTS LLC		206 E PIONEER AVE STE 2	HOMER	AK	99603	T 6S R 13W SEC 20 SEWARD MERIDIAN HM 0850092 NILS O SVEDLUND REPLAT LOT 5 TRACT A LOT 5A	263500
17719124	PLYMIRE INVESTMENTS LLC		206 E PIONEER AVE STE 2	HOMER	AK	99603	T 6S R 13W SEC 20 SEWARD MERIDIAN HM 0850092 NILS O SVEDLUND SUB REPLAT LOT 5 TR A LOT 5B	100200
17719125	SALVATION ARMY THE		PO BOX 101459	ANCHORAGE	AK	99510	T 6S R 13W SEC 20 SEWARD MERIDIAN HM 0810028 PIONEER VISTAS SUB UNIT 2 LOT 4	466200
17719201	ROSI GUY I Jr		PO BOX 3984	HOMER	AK	99603	T 6S R 13W SEC 20 SEWARD MERIDIAN HM 0540251A NILS O SVEDLUND SUB AMD LOT 12 TRACT B	108900
17719206	ENGLISH BAY CORPORATION		1637 STANTON AVE	ANCHORAGE	AK	99508	T 6S R 13W SEC 20 SEWARD MERIDIAN HM 0540251A NILS O SVEDLUND SUB AMD W1/2 OF LOT 9 TRACT B	108900
17719207	ENGLISH BAY CORPORATION		1637 STANTON AVE	ANCHORAGE	AK	99508	T 6S R 13W SEC 20 SEWARD MERIDIAN HM 0540251A NILS O SVEDLUND SUB AMD E1/2 OF LOT 9 TRACT B	330400

PARCEL ID	OWNER	ATTENTION	ADDRESS	CITY	STATE	ZIP CODE	LEGAL DESCRIPTION	ASSESSED VALUE
17719208	TARWID TODD		3933 BARTLETT ST # B	HOMER	AK	99603	T 6S R 13W SEC 20 SEWARD MERIDIAN HM 0540251A NILS O SVEDLUND SUB AMD LOT 8 TRACT B	160400
17719209	HOMER CITY OF		491 E PIONEER AVE	HOMER	AK	99603	T 6S R 13W SEC 20 SEWARD MERIDIAN HM 0540251A NILS O SVEDLUND SUB AMD LOT 7 TRACT B & PTN OF TR B AS FOLLOWS: BEG @SE CORNER OF LOT 7 TH NO DEG 2'W 545 FT TO S ROW OF STERLING HWY, CORNER 2; TH N75 DEG 15'E ALONG ROW 62.6 FT TO CORNER 3; TH 50 DEG	878600
17719217	GAMBLE EDWARD B & BARBARA J		PO BOX 448	HOMER	AK	99603	T 6S R 13W SEC 20 SEWARD MERIDIAN HM 7201308 - A NILS O SVEDLUND SUB VERN MUTCH SUB OF LOT 11 TRACT B LOT 11-A	143100
17719218	GAMBLE EDWARD B & BARBARA J		PO BOX 448	HOMER	AK	99603	T 6S R 13W SEC 20 SEWARD MERIDIAN HM 7201308 - A NILS O SVEDLUND SUB VERN MUTCH SUB OF LOT 11 TRACT B LOT 11-B	269100
17719223	DOUBLE L LLC		PO BOX 4262	HOMER	AK	99603	T 6S R 13W SEC 20 SEWARD MERIDIAN HM 0742456 NILS O SVEDLUND SUB PLAT OF LOT 1A & 1B LOT 1A	474900
17719224	LEISEK DEBRA K		PO BOX 4262	HOMER	AK	99603	T 6S R 13W SEC 20 SEWARD MERIDIAN HM 0742456 NILS O SVEDLUND SUB PLAT OF LOT 1A & 1B LOT 1B	90600
17719226	DRAGONFLY LLC		64362 BRIDGER RD	HOMER	AK	99603	T 6S R 13W SEC 20 SEWARD MERIDIAN HM 0840123 NILS O SVEDLUND SUB NO 7 LOT 6-A	365800
17719229	ERICKSON KEITH E		PO BOX 871230	WASILLA	AK	99687	T 6S R 13W SEC 20 SEWARD MERIDIAN HM 0900020 NILS O SVEDLUND SUB NO 8 LOT 4A1	327300
17719229	ERICKSON PROPERTIES LLC		PO BOX 871230	WASILLA	AK	99687	T 6S R 13W SEC 20 SEWARD MERIDIAN HM 0900020 NILS O SVEDLUND SUB NO 8 LOT 4A1	327300
17719230	AALFS CHARLES D		4175 CLOVERWAY DR	REDDING	CA	96002	T 6S R 13W SEC 20 SEWARD MERIDIAN HM 0900020 NILS O SVEDLUND SUB NO 8 LOT 3A1	36700
17719231	KACHEMAK HERITAGE LAND TRUST		315 KLONDIKE AVE	HOMER	AK	99603	T 6S R 13W SEC 20 SEWARD MERIDIAN HM 0910041 NILS O SVEDLUND SUB NO 10 LOT 16A-1	601000
17719232	ENGLISH BAY CORPORATION		1637 STANTON AVE	ANCHORAGE	AK	99508	T 6S R 13W SEC 20 SEWARD MERIDIAN HM 0920012 HEADY SUB NO 3 LOT 1-A	680500
17720101	FAULKNER EILEEN J		357 LEE DR	HOMER	AK	99603	T 6S R 13W SEC 20 SEWARD MERIDIAN HM 0000301 GLACIER VIEW SUB NO 1 SUPPLEMENTAL PLAT LOT 4 BLK 3	189800
17720105	NORVELL E CLAY & JACKIE LIVING TRUST		414 LEE DR	HOMER	AK	99603	T 6S R 13W SEC 20 SEWARD MERIDIAN HM 0000301 GLACIER VIEW SUB NO 1 SUPPLEMENTAL PLAT LOT 8 BLK 3	45600
17720106	NORVELL E CLAY & JACKIE LIVING TRUST		414 LEE DR	HOMER	AK	99603	T 6S R 13W SEC 20 SEWARD MERIDIAN HM 0000301 GLACIER VIEW SUB NO 1 SUPPLEMENTAL PLAT LOT 7 BLK 3	61400
17720107	YWAM ARCTIC MERCY INC		PO BOX 959	HOMER	AK	99603	T 6S R 13W SEC 20 SEWARD MERIDIAN HM 0000301 GLACIER VIEW SUB NO 1 SUPPLEMENTAL PLAT LOT 6 BLK 3	81200
17720108	YWAM ARCTIC MERCY INC		PO BOX 959	HOMER	AK	99603	T 6S R 13W SEC 20 SEWARD MERIDIAN HM 0000301 GLACIER VIEW SUB NO 1 SUPPLEMENTAL PLAT LOT 5 BLK 3	227100

PARCEL ID	OWNER	ATTENTION	ADDRESS	CITY	STATE	ZIP CODE	LEGAL DESCRIPTION	ASSESSED VALUE
17720109	CHOW BARTON P & STARLET N		PO BOX 2044	HOMER	AK	99603	T 6S R 13W SEC 20 SEWARD MERIDIAN HM 0000301 GLACIER VIEW SUB NO 1 SUPPLEMENTAL PLAT LOT 15 BLK 3	114800
17720110	RT REAL PROPERTY SOLUTIONS LLC		PO BOX 15221	FRITZ CREEK	AK	99603	T 6S R 13W SEC 20 SEWARD MERIDIAN HM 0000301 GLACIER VIEW SUB NO 1 SUPPLEMENTAL PLAT LOT 14 BLK 3	263800
17720111	MITCHELL JOHN A		517 GOLDEN MEADOW DR NW	ALBUQUERQUE	NM	87114	T 6S R 13W SEC 20 SEWARD MERIDIAN HM 0000301 GLACIER VIEW SUB NO 1 SUPPLEMENTAL PLAT LOT 13 BLK 3 W1/2 THEREOF	37000
17720112	MITCHELL JOHN A		517 GOLDEN MEADOW DR NW	ALBUQUERQUE	NM	87114	T 6S R 13W SEC 20 SEWARD MERIDIAN HM 0000301 GLACIER VIEW SUB NO 1 SUPPLEMENTAL PLAT LOT 13 BLK 3 E1/2 THEREOF	37000
17720113	YAGER TERRY & SMITH-YAGER JONNIE K		412 E PIONEER AVE	HOMER	AK	99603	T 6S R 13W SEC 20 SEWARD MERIDIAN HM 0000301 GLACIER VIEW SUB NO 1 SUPPLEMENTAL PLAT LOT 12 BLK 3	469500
17720114	EAST END MINI STORAGE LLC		PO BOX 2622	HOMER	AK	99603	T 6S R 13W SEC 20 SEWARD MERIDIAN HM 0000301 GLACIER VIEW SUB NO 1 SUPPLEMENTAL PLAT LOT 11 BLK 3	190400
17720115	GLACIER STATE TELEPHONE CO	MAIL STOP 8	600 TELEPHONE AVE # MS	ANCHORAGE	AK	99503	T 6S R 13W SEC 20 SEWARD MERIDIAN HM 0000301 GLACIER VIEW SUB NO 1 SUPPLEMENTAL PLAT LOT 10 BLK 3 W1/2 THEREOF	147800
17720116	HAYNES LYNDA W		448 E PIONEER AVE	HOMER	AK	99603	T 6S R 13W SEC 20 SEWARD MERIDIAN HM 0000301 GLACIER VIEW SUB NO 1 SUPPLEMENTAL PLAT LOT 10 BLK 3 E1/2 THEREOF	181800
17720117	ANDERSON MARGARET S		PO BOX 115	HOMER	AK	99603	T 6S R 13W SEC 20 SEWARD MERIDIAN HM 0000301 GLACIER VIEW SUB NO 1 SUPPLEMENTAL PLAT LOT 9 BLK 3	74100
17720120	STUBBLEFIELD ANDREW M		142 LEE DR	HOMER	AK	99603	T 6S R 13W SEC 20 SEWARD MERIDIAN HM 0850041 GLACIER VIEW SUB NO 1 REPLAT LOT 1-A BLK 3	123600
17720121	LYDA MARY ANN G		PO BOX 727	HOMER	AK	99603	T 6S R 13W SEC 20 SEWARD MERIDIAN HM 0850041 GLACIER VIEW SUB NO 1 REPLAT LOT 1-B BLK 3	230900
17720122	REARDEN JIM D & AUDREY		413 LEE DR	HOMER	AK	99603	T 6S R 13W SEC 20 SEWARD MERIDIAN HM 0900056 GLACIER VIEW SUB NO 21 LOT 2A-1	338000
17720123	CALLAHAN GEORGE H & LEETA A		385 LEE DR	HOMER	AK	99603	T 6S R 13W SEC 20 SEWARD MERIDIAN HM 0900056 GLACIER VIEW SUB NO 21 LOT 3A-1	231600
17720204	HOMER CITY OF		491 E PIONEER AVE	HOMER	AK	99603	T 6S R 13W SEC 20 SEWARD MERIDIAN HM 0750018 GLACIER VIEW SUB NO 1 REPLAT LTS 1 8 & 9 BLK 4 LOT 9-A	70800
17720207	ALASKA WILD BERRY PRODUCTS INC		5225 JUNEAU ST	ANCHORAGE	AK	99518	T 6S R 13W SEC 20 SEWARD MERIDIAN HM 0000301 GLACIER VIEW SUB NO 1 SUPPLEMENTAL PLAT LOT 7 BLK 4	67500
17720208	ALASKA WILD BERRY PRODUCTS INC		5225 JUNEAU ST	ANCHORAGE	AK	99518	T 6S R 13W SEC 20 SEWARD MERIDIAN HM 0000301 GLACIER VIEW SUB NO 1 SUPPLEMENTAL PLAT LOT 6 BLK 4	379900

PARCEL ID	OWNER	ATTENTION	ADDRESS	CITY	STATE	ZIP CODE	LEGAL DESCRIPTION	ASSESSED VALUE
17720209	ALASKA WILD BERRY PRODUCTS INC		5225 JUNEAU ST	ANCHORAGE	AK	99518	T 6S R 13W SEC 20 SEWARD MERIDIAN HM 0000301 GLACIER VIEW SUB NO 1 SUPPLEMENTAL PLAT LOT 5 BLK 4	74100
17720210	WILSON MICHELLE E		510 E PIONEER AVE	HOMER	AK	99603	T 6S R 13W SEC 20 SEWARD MERIDIAN HM 0000301 GLACIER VIEW SUB NO 1 SUPPLEMENTAL PLAT LOT 4 BLK 4	207400
17720210	HOGAN SEAN J		510 E PIONEER AVE	HOMER	AK	99603	T 6S R 13W SEC 20 SEWARD MERIDIAN HM 0000301 GLACIER VIEW SUB NO 1 SUPPLEMENTAL PLAT LOT 4 BLK 4	207400
17720213	MASTICK LESLIE E		564 E PIONEER AVE STE 1	HOMER	AK	99603	T 6S R 13W SEC 20 SEWARD MERIDIAN HM 0750018 GLACIER VIEW SUB NO 1 REPLAT LTS 1 8 & 9 BLK 4 LOT 8-A	311900
17720214	ALASKA WILD BERRY PRODUCTS INC		5225 JUNEAU ST	ANCHORAGE	AK	99518	T 6S R 13W SEC 20 SEWARD MERIDIAN HM 0770077 GLACIER VIEW SUB NO 1 REPLAT OF LOTS 2 & 3 BLOCK 4 LOT 3-B BLK 4	34800
17720215	HAMIK JOHN EDWARD & CAROLE ROSE		4002 KACHEMAK WAY	HOMER	AK	99603	T 6S R 13W SEC 20 SEWARD MERIDIAN HM 0770077 GLACIER VIEW SUB NO 1 REPLAT OF LOTS 2 & 3 BLOCK 4 LOT 3-A BLK 4	199500
17720216	ALASKA WILD BERRY PRODUCTS INC		5225 JUNEAU ST	ANCHORAGE	AK	99518	T 6S R 13W SEC 20 SEWARD MERIDIAN HM 0770077 GLACIER VIEW SUB NO 1 REPLAT OF LOTS 2 & 3 BLOCK 4 LOT 2-A BLK 4	109800
17720301	DOUBLE L LLC		PO BOX 4262	HOMER	AK	99603	T 6S R 13W SEC 20 SEWARD MERIDIAN HM 0000301 GLACIER VIEW SUB NO 1 SUPPLEMENTAL PLAT LOT 8 BLK 6	89200
17720306	REFUGE CHAPEL		397 E PIONEER AVE STE 2	HOMER	AK	99603	T 6S R 13W SEC 20 SEWARD MERIDIAN HM 0780008 GLACIER VIEW SUB RESUB LOTS 4 5 6 & E 75 FT OF LOT 7 BLOCK 6 LOT 5 BLK 6	430100
17720307	REFUGE CHAPEL		397 E PIONEER AVE STE 2	HOMER	AK	99603	T 6S R 13W SEC 20 SEWARD MERIDIAN HM 0780008 GLACIER VIEW SUB RESUB LOTS 4 5 6 & E 75 FT OF LOT 7 BLOCK 6 LOT 4 BLK 6	80700
17720308	WEICHHAND KURT & VAN SANDT BETH ANN		5655 SCENIC PL	HOMER	AK	99603	T 6S R 13W SEC 20 SEWARD MERIDIAN HM 0000301 GLACIER VIEW SUB NO 1 SUPPLEMENTAL PLAT LOT 3 BLK 6	150500
17720309	MIX ROCKS LLC		4525 HEIDI CT	HOMER	AK	99603	T 6S R 13W SEC 20 SEWARD MERIDIAN HM 0000301 GLACIER VIEW SUB NO 1 SUPPLEMENTAL PLAT LOT 2 BLK 6	173900
17720310	MCKEMIE SHARON E		PO BOX 15363	FRITZ CREEK	AK	99603	T 6S R 13W SEC 20 SEWARD MERIDIAN HM 0730036 GLACIER VIEW SUB NO 1 REPLAT LOT 1 BLK 6 LOT 1-B BLK 6	145500
17720311	CORNER CORPORATION		PO BOX 1460	HOMER	AK	99603	T 6S R 13W SEC 20 SEWARD MERIDIAN HM 0730036 GLACIER VIEW SUB NO 1 REPLAT LOT 1 BLK 6 LOT 1-A BLK 6	241400
17720316	MELVYN STRYDOM LLC		369 E PIONEER AVE	HOMER	AK	99603	T 6S R 13W SEC 20 SEWARD MERIDIAN HM 0780008 GLACIER VIEW SUB RESUB OF LOTS 4 5 & 6 & THE EAST 75 FT OF LOT 7 BLK 6 LOT 6B BLK 6	336200
17720317	MELVYN STRYDOM LLC		369 E PIONEER AVE	HOMER	AK	99603	T 6S R 13W SEC 20 SEWARD MERIDIAN HM 0780008 GLACIER VIEW SUB RESUB OF LOTS 4 5 & 6 & THE EAST 75 FT OF LOT 7 BLK 6 LOT 6A BLK 6	97800

PARCEL ID	OWNER	ATTENTION	ADDRESS	CITY	STATE	ZIP CODE	LEGAL DESCRIPTION	ASSESSED VALUE
17720405	YOUNGS DOWNTOWN INN INC		565 E PIONEER AVE	HOMER	AK	99603	T 6S R 13W SEC 20 SEWARD MERIDIAN HM 0750026 GLACIER VIEW SUB ADDN NO 1 REPLAT OF LOTS 1 2 3 & 4 LOT 2-A	363400
17720406	YOUNGS DOWNTOWN INN INC		565 E PIONEER AVE	HOMER	AK	99603	T 6S R 13W SEC 20 SEWARD MERIDIAN HM 0900058 HEATH STREET REPLAT LOT 1A1	34800
17720408	HOMER CITY OF		491 E PIONEER AVE	HOMER	AK	99603	T 6S R 13W SEC 20 SEWARD MERIDIAN HM 2004048 GLACIER VIEW SUB CAMPUS ADDN LOT 6-A-2	1951700
17720409	UNIVERSITY OF ALASKA	STATEWIDE OFFICE OF LAND MANAGEMENT	1815 BRAGAW ST STE 101	ANCHORAGE	AK	99508	T 6S R 13W SEC 20 SEWARD MERIDIAN HM 2004048 GLACIER VIEW SUB CAMPUS ADDN LOT 3-A-2	5734000
17721001	LOMEN MARY ELIZABETH IRREVOCABLE TRUST FOR BENEFIT OF JULIE A DERRY		PO BOX 2882	KENAI	AK	99611	T 6S R 13W SEC 17 SEWARD MERIDIAN HM 0721111 ANDERSON 1972 SUB LOT 1 BLK 4	48100
17721002	LUNDQVIST REBECCA A		PO BOX 2675	HOMER	AK	99603	T 6S R 13W SEC 17 SEWARD MERIDIAN HM 0721111 ANDERSON 1972 SUB LOT 2 BLK 4	206100
17721003	RENNER HEATHER M		388 E BAYVIEW AVE	HOMER	AK	99603	T 6S R 13W SEC 17 SEWARD MERIDIAN HM 0721111 ANDERSON 1972 SUB LOT 3 BLK 4	195900
17721003	RENNER MARTIN		388 E BAYVIEW AVE	HOMER	AK	99603	T 6S R 13W SEC 17 SEWARD MERIDIAN HM 0721111 ANDERSON 1972 SUB LOT 3 BLK 4	195900
17721004	HERRING JUSTIN S S		1211 LIGHT ST APT 406	BALTIMORE	MD	21230	T 6S R 13W SEC 17 SEWARD MERIDIAN HM 0721111 ANDERSON 1972 SUB LOT 4 BLK 4	48100
17721005	FENSKE DONNA M		PO BOX 1204	HOMER	AK	99603	T 6S R 13W SEC 17 SEWARD MERIDIAN HM 0721111 ANDERSON 1972 SUB LOT 5 BLK 4	200600
17721006	DRATHMAN RONALD WM		PO BOX 12	HOMER	AK	99603	T 6S R 13W SEC 17 SEWARD MERIDIAN HM 0721111 ANDERSON 1972 SUB LOT 6 BLK 4	49800
17721007	BAUR JOINT PROPERTY TRUST		4275 KACHEMAK WAY	HOMER	AK	99603	T 6S R 13W SEC 17 SEWARD MERIDIAN HM 0721111 ANDERSON 1972 SUB LOT 10 BLK 1	302200
17721008	HRENCHIR CHARLES M & BARBARA		4270 PLEASANT WAY	HOMER	AK	99603	T 6S R 13W SEC 17 SEWARD MERIDIAN HM 0721111 ANDERSON 1972 SUB LOT 11 BLK 1	238800
17721009	DEE CAROL R		349 E BAYVIEW AVE APT A	HOMER	AK	99603	T 6S R 13W SEC 17 SEWARD MERIDIAN HM 0721111 ANDERSON 1972 SUB LOT 12 BLK 1	244100
17722001	BRUNNER JOSEPH R & FUKUKO		475 RAINBOW CT	HOMER	AK	99603	T 6S R 13W SEC 17 SEWARD MERIDIAN HM 0730552 ANDERSON 1973 SUB LOT 4 BLK 5	254500
17722002	BRUNNER JOSEPH R & FUKUKO		475 RAINBOW CT	HOMER	AK	99603	T 6S R 13W SEC 17 SEWARD MERIDIAN HM 0730552 ANDERSON 1973 SUB LOT 3 BLK 5	54100
17722003	ANDERSON MARGARET S		PO BOX 115	HOMER	AK	99603	T 6S R 13W SEC 17 SEWARD MERIDIAN HM 0730552 ANDERSON 1973 SUB LOT 2 BLK 5	50300
17722005	LEWIS MILLIE V		PO BOX 775	HOMER	AK	99603	T 6S R 13W SEC 17 SEWARD MERIDIAN HM 0730552 ANDERSON 1973 SUB LOT 6 BLK 5	65000
17722007	LEWIS KENNETH J		1724 SHERMAN AVE	CANON CITY	CO	81212	T 6S R 13W SEC 17 SEWARD MERIDIAN HM 0730552 ANDERSON 1973 SUB LOT 5 BLK 5	74700
17722009	GAVENUS PAUL R & ESPENSHADE VIRGINIA S		PO BOX 1752	HOMER	AK	99603	T 6S R 13W SEC 17 SEWARD MERIDIAN HM 0831002 ANDERSON 1973 SUB 1983 REPLAT TRACT B	228900

PARCEL ID	OWNER	ATTENTION	ADDRESS	CITY	STATE	ZIP CODE	LEGAL DESCRIPTION	ASSESSED VALUE
17722010	LEWIS MILLIE V		PO BOX 775	HOMER	AK	99603	T 6S R 13W SEC 17 SEWARD MERIDIAN HM BEGINNING AT THE 1/4 CORNER COMMON TO SEC 17 & 20 PROCEED N 0 DEG 06 MIN W 310 FT TH WEST 173.3 FT TO THE POB TH S 0 DEG 06 MIN E 280 FT TH WEST 143.3 FT TH N 0 DEG 06 MIN W 280 FT TH EAST 143.3 FT TO THE POB	131600
17722013	MANLEY PHILOMENA		PO BOX 1113	HOMER	AK	99603	T 6S R 13W SEC 17 SEWARD MERIDIAN HM 2003076 ANDERSON SUB MOSS-MANLEY 2003 ADDN TRACT A	431100
17722014	BEJARANO SUMMER M		503 E FAIRVIEW AVE	HOMER	AK	99603	T 6S R 13W SEC 17 SEWARD MERIDIAN HM 2007123 ANDERSON 1973 SUB JOHNSON ADDN LOT 7A BLOCK 5	180900
17722015	JOHNSON ARN E & KATHY L		1390 HILLSIDE PL	HOMER	AK	99603	T 6S R 13W SEC 17 SEWARD MERIDIAN HM 2007123 ANDERSON 1973 SUB JOHNSON ADDN LOT 7B BLOCK 5	49300
17723001	DEADRICK DONALD D		PO BOX 3224	HOMER	AK	99603	T 6S R 13W SEC 17 SEWARD MERIDIAN HM 0731701 BARNETT SUB UNIT 1 LOT 8	305100
17723001	DEADRICK VIKKI M		PO BOX 3224	HOMER	AK	99603	T 6S R 13W SEC 17 SEWARD MERIDIAN HM 0731701 BARNETT SUB UNIT 1 LOT 8	305100
17723002	HIGLEY CHARLES T & JANET M		PO BOX 3065	HOMER	AK	99603	T 6S R 13W SEC 17 SEWARD MERIDIAN HM 0731701 BARNETT SUB UNIT 1 LOT 7	393800
17723003	GAREAU BERNARD H Jr		PO BOX 3526	HOMER	AK	99603	T 6S R 13W SEC 17 SEWARD MERIDIAN HM 0731701 BARNETT SUB UNIT 1 LOT 6	347700
17723003	GAREAU DONNA L		PO BOX 3526	HOMER	AK	99603	T 6S R 13W SEC 17 SEWARD MERIDIAN HM 0731701 BARNETT SUB UNIT 1 LOT 6	347700
17723004	GUSTAFSON RICHARD L & HELEN T		PO BOX 4144	HOMER	AK	99603	T 6S R 13W SEC 17 SEWARD MERIDIAN HM 0731701 BARNETT SUB UNIT 1 LOT 5	377100
17723005	GUSTAFSON RICHARD L & HELEN T		PO BOX 4144	HOMER	AK	99603	T 6S R 13W SEC 17 SEWARD MERIDIAN HM 0731701 BARNETT SUB UNIT 1 LOT 4	148800
17723009	PETERSON DARRELL & JEAN C		6841 E TUDOR RD	ANCHORAGE	AK	99507	T 6S R 13W SEC 17 SEWARD MERIDIAN HM 0990015 BARNETT RESUB LOTS 1-3 UNIT 1 LOT 1-A	118900
17723010	LARSON COMMUNITY PROPERTY TRUST		PO BOX 3112	HOMER	AK	99603	T 6S R 13W SEC 17 SEWARD MERIDIAN HM 0990015 BARNETT RESUB LOTS 1-3 UNIT 1 LOT 3-A	471500
17724001	EVARTS COMMUNITY PROPERTY TRUST		4200 SVEDLUND CIR	HOMER	AK	99603	T 6S R 13W SEC 17 SEWARD MERIDIAN HM 0742516 HILBISH SUB LOT 1 BLK 2 TRACT 1	299900
17724002	HANSEN SHAWN C		PO BOX 733	HOMER	AK	99603	T 6S R 13W SEC 17 SEWARD MERIDIAN HM 0742516 HILBISH SUB TRACT 1 LOT 2 BLK 2	210000
17724003	PITZMAN IAN & STEPHANIE		4254 SVEDLUND CIR	HOMER	AK	99603	T 6S R 13W SEC 17 SEWARD MERIDIAN HM 0830113 KAPINGEN-HILBISH SUB LOT 3-A BLK 2	323300
17724004	BARR JACK & MAXINE FAMILY TRUST		4253 SVEDLUND ST	HOMER	AK	99603	T 6S R 13W SEC 17 SEWARD MERIDIAN HM 0830113 KAPINGEN-HILBISH SUB LOT 4-A BLK 2	203600
17724005	THOMPSON JOHN B & SANDRA K		PO BOX 189	HOMER	AK	99603	T 6S R 13W SEC 17 SEWARD MERIDIAN HM 0742516 HILBISH SUB TRACT 1 LOT 5 BLK 2	230600
17724006	GATTENBY DON R ESTATE OF	C/O PHYLLIS R GATTENBY	11612 E MAIN RD	DODGE CITY	KS	67801	T 6S R 13W SEC 17 SEWARD MERIDIAN HM 0742516 HILBISH SUB LOT 6 BLK 2	43800
17724006	GATTENBY PHYLLIS R		11612 E MAIN RD	DODGE CITY	KS	67801	T 6S R 13W SEC 17 SEWARD MERIDIAN HM 0742516 HILBISH SUB LOT 6 BLK 2	43800

PARCEL ID	OWNER	ATTENTION	ADDRESS	CITY	STATE	ZIP CODE	LEGAL DESCRIPTION	ASSESSED VALUE
17724007	SWENSON DARCY A		274 E DANVIEW AVE	HOMER	AK	99603	T 6S R 13W SEC 17 SEWARD MERIDIAN HM 0742516 HILBISH SUB TRACT 1 LOT 7 BLK 2	363100
17724007	SWENSON RICHARD C		274 E DANVIEW AVE	HOMER	AK	99603	T 6S R 13W SEC 17 SEWARD MERIDIAN HM 0742516 HILBISH SUB TRACT 1 LOT 7 BLK 2	363100
17724008	CHAPPLE JOHN C & MARGARET L		PO BOX 1201	HOMER	AK	99603	T 6S R 13W SEC 17 SEWARD MERIDIAN HM 0742516 HILBISH SUB TRACT 1 LOT 8 BLK 2	153200
17724009	EISAMAN JACK & LORRAINE FAMILY TRUST		232 E DANVIEW AVE	HOMER	AK	99603	T 6S R 13W SEC 17 SEWARD MERIDIAN HM 0742516 HILBISH SUB OF TRACT 1 LOT 9 BLK 2	212000
17724010	JOHNSON SUSAN		118 IPANEMA PL	DAVIS	CA	95616	T 6S R 13W SEC 17 SEWARD MERIDIAN HM 0742516 HILBISH SUB TRACT 1 LOT 5 BLK 1	223000
17724011	CHAPPLE JOHN C & MARGARET L		PO BOX 1201	HOMER	AK	99603	T 6S R 13W SEC 17 SEWARD MERIDIAN HM 0742516 HILBISH SUB TRACT 1 LOT 4 BLK 1	208500
17724012	CHAPPLE JOHN III		PO BOX 1201	HOMER	AK	99603	T 6S R 13W SEC 17 SEWARD MERIDIAN HM 0742516 HILBISH SUB TRACT 1 LOT 3 BLK 1	50600
17724013	BUTLER BILL D & DOLORES		4181 SVEDLUND ST	HOMER	AK	99603	T 6S R 13W SEC 17 SEWARD MERIDIAN HM 0742516 HILBISH SUB TRACT 1 LOT 2 BLK 1	49300
17724014	BUTLER BILL D & DOLORES M		4181 SVEDLUND ST	HOMER	AK	99603	T 6S R 13W SEC 17 SEWARD MERIDIAN HM 0742516 HILBISH SUB TRACT 1 LOT 1 BLK 1	200600
17724015	THOMPSON FAMILY PRESERVATION TRUST	C/O BONNIE STARK	1249 E CYPRESS ST	ANAHEIM	CA	92805	T 6S R 13W SEC 17 SEWARD MERIDIAN HM 0830113 KAPINGEN-HILBISH SUB LOT 6-A BLK 3	169500
17724016	THAUTE DENNIS & JACQUELINE		319 E BAYVIEW AVE	HOMER	AK	99603	T 6S R 13W SEC 17 SEWARD MERIDIAN HM 0830113 KAPINGEN-HILBISH SUB LOT 7-A BLK 3	171100
17725001	LONGHENRY RUTH E & BABCOCK BRENT L		4136 MAIN ST	HOMER	AK	99603	T 6S R 13W SEC 17 SEWARD MERIDIAN HM 0750021 KAPINGEN SUB UNIT 2 LOT 10 BLK 1	234300
17725002	WATRY BRIAN D & CHIZUKO		103 E DANVIEW AVE	HOMER	AK	99603	T 6S R 13W SEC 17 SEWARD MERIDIAN HM 0750021 KAPINGEN SUB UNIT 2 LOT 11 BLK 1	239100
17725004	MARLATT DONALD WELLINGTON		460 GRUBSTAKE AVE	HOMER	AK	99603	T 6S R 13W SEC 17 SEWARD MERIDIAN HM 0750021 KAPINGEN SUB UNIT 2 LOT 8 BLK 1	72200
17725005	VETERANS AFFAIRS SECRETARY OF	C/O BANK OF AMERICA , VA REO	2375 N GLENVILLE DR	RICHARDSON	TX	75082	T 6S R 13W SEC 17 SEWARD MERIDIAN HM 0750021 KAPINGEN SUB UNIT 2 LOT 7 BLK 1	231600
17725006	MARLATT DONALD WELLINGTON		460 GRUBSTAKE AVE	HOMER	AK	99603	T 6S R 13W SEC 17 SEWARD MERIDIAN HM 0750021 KAPINGEN SUB UNIT 2 LOT 6 BLK 1	43200
17725007	HOMER BOOKKEEPERS LLC		PO BOX 2311	HOMER	AK	99603	T 6S R 13W SEC 17 SEWARD MERIDIAN HM 0750021 KAPINGEN SUB UNIT 2 LOT 8 BLK 2	48200
17725008	WILLIAMS DANNY F & DEBRA A		196 E DANVIEW AVE	HOMER	AK	99603	T 6S R 13W SEC 17 SEWARD MERIDIAN HM 0750021 KAPINGEN SUB UNIT 2 LOT 7 BLK 2	211900
17725009	CUMMING ELIZABETH M REVOCABLE LIVING TRUST		4206 GAVIN CT	HOMER	AK	99603	T 6S R 13W SEC 17 SEWARD MERIDIAN HM 0750021 KAPINGEN SUB UNIT 2 LOT 6 BLK 2	162100
17725010	NEWTON PAMELA A		4242 GAVIN CT	HOMER	AK	99603	T 6S R 13W SEC 17 SEWARD MERIDIAN HM 0750021 KAPINGEN SUB UNIT 2 LOT 9 BLK 2	193600
17725011	HARMER RAYMOND M		4252 GAVIN CT	HOMER	AK	99603	T 6S R 13W SEC 17 SEWARD MERIDIAN HM 0750021 KAPINGEN SUB UNIT 2 LOT 10 BLK 2	248800
17725012	EVARTS MYLES M & CONNIE J		4241 GAVIN CT	HOMER	AK	99603	T 6S R 13W SEC 17 SEWARD MERIDIAN HM 0750021 KAPINGEN SUB UNIT 2 LOT 11 BLK 2	233900
17725013	CURTIS GARTLY N		PO BOX 244	HOMER	AK	99603	T 6S R 13W SEC 17 SEWARD MERIDIAN HM 0750021 KAPINGEN SUB UNIT 2 LOT 5 BLK 2	185200
17725013	COX DEBORAH D		PO BOX 244	HOMER	AK	99603	T 6S R 13W SEC 17 SEWARD MERIDIAN HM 0750021 KAPINGEN SUB UNIT 2 LOT 5 BLK 2	185200

PARCEL ID	OWNER	ATTENTION	ADDRESS	CITY	STATE	ZIP CODE	LEGAL DESCRIPTION	ASSESSED VALUE
17725014	JONES ROBERT G & CAROLEE		4197 GAVIN CT	HOMER	AK	99603	T 6S R 13W SEC 17 SEWARD MERIDIAN HM 0750021 KAPINGEN SUB UNIT 2 LOT 3 BLK 2	194500
17725015	CARROLL JOEL J & DIANA E		128 E DANVIEW AVE	HOMER	AK	99603	T 6S R 13W SEC 17 SEWARD MERIDIAN HM 0750021 KAPINGEN SUB UNIT 2 LOT 2 BLK 2	166300
17725016	HALEY ELIZA Y		PO BOX 2941	HOMER	AK	99603	T 6S R 13W SEC 17 SEWARD MERIDIAN HM 0750021 KAPINGEN SUB UNIT 2 LOT 1 BLK 2	174900
17725017	MACK STEPHEN JOSEPH & LINDA		PO BOX 2052	HOMER	AK	99603	T 6S R 13W SEC 17 SEWARD MERIDIAN HM 0750021 KAPINGEN SUB UNIT 2 LOT 4 BLK 2	284400
17725018	SHELDON TOMMY Jr		4242 MAIN ST	HOMER	AK	99603	T 6S R 13W SEC 17 SEWARD MERIDIAN HM 0750021 KAPINGEN SUB UNIT 2 LOT 12 BLK 2	215400
17725019	CORDES MERLIN L & DREW CAROL M		146 E FAIRVIEW AVE	HOMER	AK	99603	T 6S R 13W SEC 17 SEWARD MERIDIAN HM 0750003 KAPINGEN SUB UNIT 1 LOT 5 BLK 1	53500
17725020	CORDES MERLIN L & DREW CAROL M		146 E FAIRVIEW AVE	HOMER	AK	99603	T 6S R 13W SEC 17 SEWARD MERIDIAN HM 0750003 KAPINGEN SUB UNIT 1 LOT 4 BLK 1	53500
17725021	CORDES MERLIN L & DREW CAROL M		146 E FAIRVIEW AVE	HOMER	AK	99603	T 6S R 13W SEC 17 SEWARD MERIDIAN HM 0750001 KAPINGEN SUB UNIT 1 LOT 3 BLK 1	444200
17725022	BARKER DAVE A & CYNTHIA K		126 E FAIRVIEW AVE	HOMER	AK	99603	T 6S R 13W SEC 17 SEWARD MERIDIAN HM 0750003 KAPINGEN SUB UNIT 1 LOT 2 BLK 1	186300
17725024	HILLSTRAND DAVID & NADINE		4110 MAIN ST	HOMER	AK	99603	T 6S R 13W SEC 17 SEWARD MERIDIAN HM 0850009 KAPINGEN SUB NO 4 LOT 1-A	296400
17725025	SINGER SUZANNE		PO BOX 3287	HOMER	AK	99603	T 6S R 13W SEC 17 SEWARD MERIDIAN HM 0850009 KAPINGEN SUB NO 4 LOT 1-B	186300
17725026	GILLON STEPHEN J		137 E DANVIEW AVE	HOMER	AK	99603	T 6S R 13W SEC 17 SEWARD MERIDIAN HM 0850100 KAPINGEN SUB UNIT 5 LOT 9A	195100
17725027	SMIRCICH ANDREW T		147 E DANVIEW AVE	HOMER	AK	99603	T 6S R 13W SEC 17 SEWARD MERIDIAN HM 0850100 KAPINGEN SUB UNIT 5 LOT 9B	252100
17726001	WISE CORA MAY & FRANK & WISE JOHN G & LISA M & WISE NATHAN A & VIRGINIA		1930 E END RD # A	HOMER	AK	99603	T 6S R 13W SEC 17 SEWARD MERIDIAN HM 0760026 KAPINGEN SUB UNIT 3 LOT 13 BLK 2	332800
17726002	ANDERSON PENELOPE SURRETT LIVING TRUST		58062 GLACIER VIEW RD	HOMER	AK	99603	T 6S R 13W SEC 17 SEWARD MERIDIAN HM 0760026 KAPINGEN SUB UNIT 3 LOT 14 BLK 2	190100
17726003	MARLEY WILLIAM J JR & OESTING ERICA S		143 E BAYVIEW AVE	HOMER	AK	99603	T 6S R 13W SEC 17 SEWARD MERIDIAN HM 0760026 KAPINGEN SUB UNIT 3 LOT 15 BLK 2	246400
17726004	ATTENELLO RICHARD J		PO BOX 2307	HOMER	AK	99603	T 6S R 13W SEC 17 SEWARD MERIDIAN HM 0760026 KAPINGEN SUB UNIT 3 LOT 16 BLK 2	203700
17726004	EVANS LORENA F		PO BOX 2307	HOMER	AK	99603	T 6S R 13W SEC 17 SEWARD MERIDIAN HM 0760026 KAPINGEN SUB UNIT 3 LOT 16 BLK 2	203700
17726005	YAKUNIN SERGEY		PO BOX 5044	NIKOLAEVSK	AK	99556	T 6S R 13W SEC 17 SEWARD MERIDIAN HM 0760026 KAPINGEN SUB UNIT 3 LOT 17 BLK 2	50400
17726006	MCCULLOUGH GREGORY N & CAROL S & RUTH ELAINE		PO BOX 787	HOMER	AK	99603	T 6S R 13W SEC 17 SEWARD MERIDIAN HM 0760026 KAPINGEN SUB UNIT 3 LOT 18 BLK 2	221700
17726007	STANDAERT CAROL S		229 E BAYVIEW AVE	HOMER	AK	99603	T 6S R 13W SEC 17 SEWARD MERIDIAN HM 0760026 KAPINGEN SUB UNIT 3 LOT 1 BLK 3	142300
17726008	COLEMAN CAROL A		245 E BAYVIEW AVE	HOMER	AK	99603	T 6S R 13W SEC 17 SEWARD MERIDIAN HM 0760026 KAPINGEN SUB UNIT 3 LOT 2 BLK 3	143400
17726009	RAYMOND MARY G		259 E BAYVIEW AVE	HOMER	AK	99603	T 6S R 13W SEC 17 SEWARD MERIDIAN HM 0760026 KAPINGEN SUB UNIT 3 LOT 3 BLK 3	139900
17726010	CONWAY DIANA		PO BOX 6429	HALIBUT COVE	AK	99603	T 6S R 13W SEC 17 SEWARD MERIDIAN HM 0760026 KAPINGEN SUB UNIT 3 LOT 4 BLK 3	40200

PARCEL ID	OWNER	ATTENTION	ADDRESS	CITY	STATE	ZIP CODE	LEGAL DESCRIPTION	ASSESSED VALUE
17726011	LENNEN MICHELLE A		287 E BAYVIEW AVE	HOMER	AK	99603	T 6S R 13W SEC 17 SEWARD MERIDIAN HM 0760026 KAPINGEN SUB UNIT 3 LOT 5 BLK 3	204300
17726011	SINK JAMES EDWARD		287 E BAYVIEW AVE	HOMER	AK	99603	T 6S R 13W SEC 17 SEWARD MERIDIAN HM 0760026 KAPINGEN SUB UNIT 3 LOT 5 BLK 3	204300
17726014	SMITH HOLLYN C		335 E BAYVIEW AVE	HOMER	AK	99603	T 6S R 13W SEC 17 SEWARD MERIDIAN HM 0760026 KAPINGEN SUB UNIT 3 LOT 8 BLK 3	175200
17726015	CUPP ELIZABETH M		336 E BAYVIEW AVE	HOMER	AK	99603	T 6S R 13W SEC 17 SEWARD MERIDIAN HM 0760026 KAPINGEN SUB UNIT 3 LOT 13 BLK 4	155500
17726015	CUPP JERRY D		336 E BAYVIEW AVE	HOMER	AK	99603	T 6S R 13W SEC 17 SEWARD MERIDIAN HM 0760026 KAPINGEN SUB UNIT 3 LOT 13 BLK 4	155500
17726016	PERSON ADELE		4322 BAYVIEW CT	HOMER	AK	99603	T 6S R 13W SEC 17 SEWARD MERIDIAN HM 0760026 KAPINGEN SUB UNIT 3 LOT 12 BLK 4	164100
17726016	PERSON GUNNAR T		4322 BAYVIEW CT	HOMER	AK	99603	T 6S R 13W SEC 17 SEWARD MERIDIAN HM 0760026 KAPINGEN SUB UNIT 3 LOT 12 BLK 4	164100
17726017	LOVETT WILLIAM E & CATRIN D		PO BOX 4243	HOMER	AK	99603	T 6S R 13W SEC 17 SEWARD MERIDIAN HM 0760026 KAPINGEN SUB UNIT 3 LOT 14 BLK 4	243600
17726019	HALL THOMAS E & GROSS-HALL LOUISE		4361 BAYVIEW CT	HOMER	AK	99603	T 6S R 13W SEC 17 SEWARD MERIDIAN HM 0760026 KAPINGEN SUB UNIT 3 LOT 16 BLK 4	182400
17726020	WHITAKER CAROL L		4359 BAYVIEW CT	HOMER	AK	99603	T 6S R 13W SEC 17 SEWARD MERIDIAN HM 0760026 KAPINGEN SUB UNIT 3 LOT 17 BLK 4	223900
17726021	MCCARTT PAUL S & LEANNE M		4351 BAYVIEW CT	HOMER	AK	99603	T 6S R 13W SEC 17 SEWARD MERIDIAN HM 0760026 KAPINGEN SUB UNIT 3 LOT 18 BLK 4	157100
17726022	LIND PETER & DARLENE		4321 BAYVIEW CT	HOMER	AK	99603	T 6S R 13W SEC 17 SEWARD MERIDIAN HM 0760026 KAPINGEN SUB UNIT 3 LOT 11 BLK 4	207000
17726023	OVERHOLT JOHN JEFFERY		282 E BAYVIEW AVE	HOMER	AK	99603	T 6S R 13W SEC 17 SEWARD MERIDIAN HM 0760026 KAPINGEN SUB UNIT 3 LOT 10 BLK 4	282600
17726023	OVERHOLT TANIA LYNN		282 E BAYVIEW AVE	HOMER	AK	99603	T 6S R 13W SEC 17 SEWARD MERIDIAN HM 0760026 KAPINGEN SUB UNIT 3 LOT 10 BLK 4	282600
17726024	FELLOWS LATRINA		266 E BAYVIEW AVE	HOMER	AK	99603	T 6S R 13W SEC 17 SEWARD MERIDIAN HM 0760026 KAPINGEN SUB UNIT 3 LOT 9 BLK 4	172100
17726025	BEAVERS BARBARA		1911 PAYTON CIR	COLORADO SPRINGS	CO	80915	T 6S R 13W SEC 17 SEWARD MERIDIAN HM 0760026 KAPINGEN SUB UNIT 3 LOT 8 BLK 4	45700
17726026	DUENAS RAYNA MARIE		PO BOX 82571	FAIRBANKS	AK	99708	T 6S R 13W SEC 17 SEWARD MERIDIAN HM 0760026 KAPINGEN SUB UNIT 3 LOT 7 BLK 4	152900
17726027	POSO ANNE M		PO BOX 1133	HOMER	AK	99603	T 6S R 13W SEC 17 SEWARD MERIDIAN HM 0760026 KAPINGEN SUB UNIT 3 LOT 19 BLK 4	187500
17726028	CARR TIMOTHY C		3236 LAKE ST	HOMER	AK	99603	T 6S R 13W SEC 17 SEWARD MERIDIAN HM 0760026 KAPINGEN SUB UNIT 3 LOT 20 BLK 4	209200
17726029	ROSE BONNIE		4361 CALHOUN CT	HOMER	AK	99603	T 6S R 13W SEC 17 SEWARD MERIDIAN HM 0760026 KAPINGEN SUB UNIT 3 LOT 21 BLK 4	210700
17726029	ROSE CRAIG M		4361 CALHOUN CT	HOMER	AK	99603	T 6S R 13W SEC 17 SEWARD MERIDIAN HM 0760026 KAPINGEN SUB UNIT 3 LOT 21 BLK 4	210700
17726030	HORNADAY JAMES C		PO BOX 2489	HOMER	AK	99603	T 6S R 13W SEC 17 SEWARD MERIDIAN HM 0760026 KAPINGEN SUB UNIT 3 LOT 22 BLK 4	171900
17726031	REED JAMES K		9302 2125 RD	AUSTIN	CO	81410	T 6S R 13W SEC 17 SEWARD MERIDIAN HM 0760026 KAPINGEN SUB UNIT 3 LOT 23 BLK 4	169300
17726032	EL SUENO DEL NORTE REVOCABLE LIVING TRUST	PATRICK J CHURCH TRUSTEE	PO BOX 2080	HOMER	AK	99603	T 6S R 13W SEC 17 SEWARD MERIDIAN HM 0760026 KAPINGEN SUB UNIT 3 LOT 6 BLK 4	150900

PARCEL ID	OWNER	ATTENTION	ADDRESS	CITY	STATE	ZIP CODE	LEGAL DESCRIPTION	ASSESSED VALUE
17726033	GRAHAM JEFFREY S & JOYCLYN		PO BOX 2235	HOMER	AK	99603	T 6S R 13W SEC 17 SEWARD MERIDIAN HM 0760026 KAPINGEN SUB UNIT 3 LOT 5 BLK 4	210300
17726034	PATTON JAUNELL		168 E BAYVIEW AVE	HOMER	AK	99603	T 6S R 13W SEC 17 SEWARD MERIDIAN HM 0760026 KAPINGEN SUB UNIT 3 LOT 4 BLK 4	192800
17726035	HORN STEVEN C		16300 OLD SEWARD HWY	ANCHORAGE	AK	99516	T 6S R 13W SEC 17 SEWARD MERIDIAN HM 0760026 KAPINGEN SUB UNIT 3 LOT 3 BLK 4	125700
17726036	ETZWILER DAVID J & LINDA M		136 E BAYVIEW AVE	HOMER	AK	99603	T 6S R 13W SEC 17 SEWARD MERIDIAN HM 0760026 KAPINGEN SUB UNIT 3 LOT 2 BLK 4	200600
17726037	MURRAY LORI J		PO BOX 1910	HOMER	AK	99603	T 6S R 13W SEC 17 SEWARD MERIDIAN HM 0760026 KAPINGEN SUB UNIT 3 LOT 1 BLK 4	283500
17727001	MURPHY MARGARET L		PO BOX 2688	HOMER	AK	99603	T 6S R 13W SEC 17 SEWARD MERIDIAN HM 0760034 ANDERSON 1976 SUB LOT 1 BLK 8	368600
17727002	BROOKS ALAN L & ROSECARRIE G TRSTS		204 PROSPECT AVE	LONG BEACH	CA	90803	T 6S R 13W SEC 17 SEWARD MERIDIAN HM 0760034 ANDERSON 1976 SUB LOT 2 BLK 8	539100
17727003	BALLAND D THOMAS		PO BOX 673	HOMER	AK	99603	T 6S R 13W SEC 17 SEWARD MERIDIAN HM 0760034 ANDERSON 1976 SUB LOT 3 BLK 8	170700
17727004	DREW KATHLEEN L		PO BOX 2041	HOMER	AK	99603	T 6S R 13W SEC 17 SEWARD MERIDIAN HM 0760034 ANDERSON 1976 SUB LOT 4 BLK 8	221700
17727005	COYLE DANIEL J & JENNIFER FISHER		2866 FAIRFAX RD	CLEVELAND HEIGHTS	OH	44118	T 6S R 13W SEC 17 SEWARD MERIDIAN HM 0760034 ANDERSON 1976 SUB LOT 5 BLK 8	421900
17727006	HALL MARJORIE FREDERICA LIVING TRUST		PO BOX 1528	HOMER	AK	99603	T 6S R 13W SEC 17 SEWARD MERIDIAN HM 0760034 ANDERSON 1976 SUB LOT 1 BLK 7	268700
17727007	HART CHARLES & JOANNE LIVING TRUST		4230 WORONZOF DR APT B	ANCHORAGE	AK	99517	T 6S R 13W SEC 17 SEWARD MERIDIAN HM 0760034 ANDERSON 1976 SUB LOT 2 BLK 7	70700
17727008	DRAGONFLY LLC		64362 BRIDGER RD	HOMER	AK	99603	T 6S R 13W SEC 17 SEWARD MERIDIAN HM 0760034 ANDERSON 1976 SUB LOT 3 BLK 7	239300
17727009	MCNULTY DANIEL J & MARTHA K		421 MOUNTAIN VIEW DR	HOMER	AK	99603	T 6S R 13W SEC 17 SEWARD MERIDIAN HM 0760034 ANDERSON 1976 SUB LOT 4 BLK 7	221600
17727010	WALTERS WILLIAM S		PO BOX 2224	HOMER	AK	99603	T 6S R 13W SEC 17 SEWARD MERIDIAN HM 0760034 ANDERSON 1976 SUB LOT 5 BLK 7	224600
17727011	FALLER STEVE S & GERALDINE		446 ELDERBERRY CT	HOMER	AK	99603	T 6S R 13W SEC 17 SEWARD MERIDIAN HM 0760034 ANDERSON 1976 SUB LOT 6 BLK 7	252800
17727012	JONKER JAN C		422 ELDERBERRY CT	HOMER	AK	99603	T 6S R 13W SEC 17 SEWARD MERIDIAN HM 0760034 ANDERSON 1976 SUB LOT 7 BLK 7	172600
17727013	MAWSON SIMON		PO BOX 110950	ANCHORAGE	AK	99511	T 6S R 13W SEC 17 SEWARD MERIDIAN HM 0760034 ANDERSON 1976 SUB LOT 8 BLK 7	289600
17727014	BAKER JAY T		PO BOX 1701	HOMER	AK	99603	T 6S R 13W SEC 17 SEWARD MERIDIAN HM 0760034 ANDERSON 1976 SUB LOT 9 BLK 7	298600
17727016	ROBERTSON SARAH L		349 ELDERBERRY CT	HOMER	AK	99603	T 6S R 13W SEC 17 SEWARD MERIDIAN HM 0760034 ANDERSON 1976 SUB LOT 11 BLK 7	239400
17727016	CALDWELL GLENN E		PO BOX 2308	HOMER	AK	99603	T 6S R 13W SEC 17 SEWARD MERIDIAN HM 0760034 ANDERSON 1976 SUB LOT 11 BLK 7	239400
17727017	HERRING STEPHANIE C		216 BISHOP ST APT 207	NEW HAVEN	CT	06511	T 6S R 13W SEC 17 SEWARD MERIDIAN HM 0760034 ANDERSON 1976 SUB LOT 12 BLK 7	69300
17727018	DIXON ANN R		PO BOX 3180	HOMER	AK	99603	T 6S R 13W SEC 17 SEWARD MERIDIAN HM 0760034 ANDERSON 1976 SUB LOT 13 BLK 7	267600
17727018	PUDWILL WALTER R		PO BOX 3180	HOMER	AK	99603	T 6S R 13W SEC 17 SEWARD MERIDIAN HM 0760034 ANDERSON 1976 SUB LOT 13 BLK 7	267600

PARCEL ID	OWNER	ATTENTION	ADDRESS	CITY	STATE	ZIP CODE	LEGAL DESCRIPTION	ASSESSED VALUE
17727019	FUSON STEVEN J		421 ELDERBERRY CT	HOMER	AK	99603	T 6S R 13W SEC 17 SEWARD MERIDIAN HM 0760034 ANDERSON 1976 SUB LOT 14 BLK 7	181000
17727019	FUSON VANESSA B		421 ELDERBERRY CT	HOMER	AK	99603	T 6S R 13W SEC 17 SEWARD MERIDIAN HM 0760034 ANDERSON 1976 SUB LOT 14 BLK 7	181000
17727020	CHADWICK LAURENCE M		PO BOX 2602	HOMER	AK	99603	T 6S R 13W SEC 17 SEWARD MERIDIAN HM 0760034 ANDERSON 1976 SUB LOT 15 BLK 7	257500
17727024	FILIPEK LONNIE M		4438 TOWNE HEIGHTS LN	HOMER	AK	99603	T 6S R 13W SEC 17 SEWARD MERIDIAN HM 0770065 ISLAND VIEW SUB LOT 1 BLK 3	237900
17727024	FILIPEK MAUREEN S		4438 TOWNE HEIGHTS LN	HOMER	AK	99603	T 6S R 13W SEC 17 SEWARD MERIDIAN HM 0770065 ISLAND VIEW SUB LOT 1 BLK 3	237900
17727025	PRITIKIN PATRICIA GALE THOMPSON		439 BOYNTON AVE	BERKELEY	CA	94707	T 6S R 13W SEC 17 SEWARD MERIDIAN HM 0770065 ISLAND VIEW SUB LOT 7 BLK 3	333900
17727027	EMMAL DONALD D		1637 STANTON AVE	ANCHORAGE	AK	99508	T 6S R 13W SEC 17 SEWARD MERIDIAN HM 0770065 ISLAND VIEW SUB LOT 5 BLK 3	281200
17727028	BAUMAN JAMES R III & JUNE F		11301 MOUNTAIN LAKE DR	ANCHORAGE	AK	99516	T 6S R 13W SEC 17 SEWARD MERIDIAN HM 0770065 ISLAND VIEW SUB LOT 9 BLK 4	103100
17727029	GNAD BRUCE R & MARILYN K		3955 NIELSON CIR APT A	HOMER	AK	99603	T 6S R 13W SEC 17 SEWARD MERIDIAN HM 0770065 ISLAND VIEW SUB LOT 8 BLK 4	105600
17727030	ANDERSON KATHRYN J		11500 DISCOVERY HEIGHTS CIR	ANCHORAGE	AK	99515	T 6S R 13W SEC 17 SEWARD MERIDIAN HM 0770065 ISLAND VIEW SUB LOT 7 BLK 4	383200
17727030	SPERANZA PATRICK D		11500 DISCOVERY HEIGHTS CIR	ANCHORAGE	AK	99515	T 6S R 13W SEC 17 SEWARD MERIDIAN HM 0770065 ISLAND VIEW SUB LOT 7 BLK 4	383200
17727031	MUNSON STEVEN C & BOGLE-MUNSON GAIL		2414 MCKENZIE DR	ANCHORAGE	AK	99517	T 6S R 13W SEC 17 SEWARD MERIDIAN HM 0770065 ISLAND VIEW SUB LOT 6 BLK 4	102300
17727032	MUNSON STEVEN C & BOGLE-MUNSON GAIL		2414 MCKENZIE DR	ANCHORAGE	AK	99517	T 6S R 13W SEC 17 SEWARD MERIDIAN HM 0770065 ISLAND VIEW SUB LOT 5 BLK 4	111900
17727033	BROWN ROARK M & DEBORAH A		210 ISLAND VIEW CT	HOMER	AK	99603	T 6S R 13W SEC 17 SEWARD MERIDIAN HM 0770065 ISLAND VIEW SUB LOT 4 BLK 4	409000
17727034	GAMBOA JOSE A & MARILYN		PO BOX 2144	HOMER	AK	99603	T 6S R 13W SEC 17 SEWARD MERIDIAN HM 0770065 ISLAND VIEW SUB LOT 3 BLK 4	334300
17727038	BENSON MAY M TRUST		2697 COUNTY ROAD E E # 525	SAINT PAUL	MN	55110	T 6S R 13W SEC 17 SEWARD MERIDIAN HM 0770065 ISLAND VIEW SUB LOT 11 BLK 2	314100
17727039	KEFFER RONALD & DORIS		189 ISLAND VIEW CT	HOMER	AK	99603	T 6S R 13W SEC 17 SEWARD MERIDIAN HM 0770065 ISLAND VIEW SUB LOT 10 BLK 2	324500
17727040	CLOYD FRANK Y & BENSON LAURIE A		157 ISLAND VIEW CT	HOMER	AK	99603	T 6S R 13W SEC 17 SEWARD MERIDIAN HM 0770065 ISLAND VIEW SUB LOT 9 BLK 2	73900
17727041	KOEBERLEIN VAL M		PO BOX 2137	HOMER	AK	99603	T 6S R 13W SEC 17 SEWARD MERIDIAN HM 0770065 ISLAND VIEW SUB LOT 8 BLK 2	370600
17727041	KOEBERLEIN PAULA D		PO BOX 2137	HOMER	AK	99603	T 6S R 13W SEC 17 SEWARD MERIDIAN HM 0770065 ISLAND VIEW SUB LOT 8 BLK 2	370600
17727042	HARMON WILLIAM M		20127 NE HALSEY ST	FAIRVIEW	OR	97024	T 6S R 13W SEC 17 SEWARD MERIDIAN HM 0770065 ISLAND VIEW SUB LOT 7 BLK 2	98600
17727043	LUZADDER SUSAN C		4479 TOWNE HEIGHTS LN	HOMER	AK	99603	T 6S R 13W SEC 17 SEWARD MERIDIAN HM 0770065 ISLAND VIEW SUB LOT 6 BLK 2	189700
17727044	BATCHELOR M AMY REVOCABLE TRUST		PO BOX E	ELDORADO SPRINGS	CO	80025	T 6S R 13W SEC 17 SEWARD MERIDIAN HM 0770065 ISLAND VIEW SUB LOT 5 BLK 2	327200
17727045	SCHALLOCK MICHAEL R & LISA		4453 TOWNE HEIGHTS LN	HOMER	AK	99603	T 6S R 13W SEC 17 SEWARD MERIDIAN HM 0770065 ISLAND VIEW SUB LOT 4 BLK 2	304900

PARCEL ID	OWNER	ATTENTION	ADDRESS	CITY	STATE	ZIP CODE	LEGAL DESCRIPTION	ASSESSED VALUE
17727046	KURGAN HENRY & KARLSEN GENEVIEVE J		PO BOX 232976	ANCHORAGE	AK	99523	T 6S R 13W SEC 17 SEWARD MERIDIAN HM 0770065 ISLAND VIEW SUB LOT 3 BLK 2	256900
17727047	CRAUTHERS AMOS & FLYUM RAMA		212 MOUNTAIN VIEW DR	HOMER	AK	99603	T 6S R 13W SEC 17 SEWARD MERIDIAN HM 0770065 ISLAND VIEW SUB LOT 2 BLK 2	288100
17727048	CASTNER KEN & LORD NANCY		PO BOX 558	HOMER	AK	99603	T 6S R 13W SEC 17 SEWARD MERIDIAN HM 0770065 ISLAND VIEW SUB LOT 1 BLK 2	225300
17727050	BELCASTRO PEGGY		54659 NEWELL CT	HOMER	AK	99603	T 6S R 13W SEC 17 SEWARD MERIDIAN HM 0770065 ISLAND VIEW SUB LOT 1 BLK 1	287600
17727050	BELCASTRO JOSEPH		54659 NEWELL CT	HOMER	AK	99603	T 6S R 13W SEC 17 SEWARD MERIDIAN HM 0770065 ISLAND VIEW SUB LOT 1 BLK 1	287600
17727051C 001	WATSON JENNIFER		360 E INTERNATIONAL AIRPORT RD APT 1	ANCHORAGE	AK	99518	T 6S R 13W SEC 17 Seward SW HM 2006047 MOUNTAIN VIEW CONDOMINIUMS WEST PHASE 2 UNIT 1	258800
17727051C 001	WATSON BRIAN		360 E INTERNATIONAL AIRPORT RD APT 1	ANCHORAGE	AK	99518	T 6S R 13W SEC 17 Seward SW HM 2006047 MOUNTAIN VIEW CONDOMINIUMS WEST PHASE 2 UNIT 1	258800
17727051C 002	WALDVOGEL ETHAN R		159 MOUNTAIN VIEW DR UNIT B	HOMER	AK	99603	T 6S R 13W SEC 17 Seward SW HM 2006047 MOUNTAIN VIEW CONDOMINIUMS WEST PHASE 2 UNIT 2	259000
17727052C 001	LAFOND PAUL P REVOCABLE TRUST #2		171A MOUNTAIN VIEW DR	HOMER	AK	99603	T 6S R 13W SEC 17 Seward Meridian HM 2005024 MOUNTAIN VIEW CONDOMINIUMS WEST PHASE 1 UNIT 1	258700
17727052C 002	CROCKER DEBORAH LIVING TRUST	HEATHER NORDELL PERSONAL REP C/O DAN WESTERBURG	4164 PENNOCK ST STE A	HOMER	AK	99603	T 6S R 13W SEC 17 Seward Meridian HM 2005024 MOUNTAIN VIEW CONDOMINIUMS WEST PHASE 1 UNIT 2	258700
17727053	WAGNER NEIL R		PO BOX 1801	HOMER	AK	99603	T 6S R 13W SEC 17 SEWARD MERIDIAN HM 0770065 ISLAND VIEW SUB LOT 4 BLK 1	370900
17727054	ENGLE DORIS E		195 MOUNTAIN VIEW DR	HOMER	AK	99603	T 6S R 13W SEC 17 SEWARD MERIDIAN HM 0770065 ISLAND VIEW SUB LOT 5 BLK 1	530600
17727055	SETTERQUIST SHARM & PAULA		225 MOUNTAIN VIEW DR	HOMER	AK	99603	T 6S R 13W SEC 17 SEWARD MERIDIAN HM 0770065 ISLAND VIEW SUB LOT 6 BLK 1	236000
17727056	CHARVES STEVEN F & JOANN		241 MOUNTAIN VIEW DR	HOMER	AK	99603	T 6S R 13W SEC 17 SEWARD MERIDIAN HM 0770065 ISLAND VIEW SUB LOT 7 BLK 1	215400
17727057	LANGE KATHLEEN CUSTODIAN FOR MALLORY KATRINA ZHAROFF		259 MOUNTAIN VIEW DR	HOMER	AK	99603	T 6S R 13W SEC 17 SEWARD MERIDIAN HM 0770065 ISLAND VIEW SUB LOT 8 BLK 1	188700
17727057	LANGE KATHLEEN M		259 MOUNTAIN VIEW DR	HOMER	AK	99603	T 6S R 13W SEC 17 SEWARD MERIDIAN HM 0770065 ISLAND VIEW SUB LOT 8 BLK 1	188700
17727057	ZHAROFF CASEY MELANIE		259 MOUNTAIN VIEW DR	HOMER	AK	99603	T 6S R 13W SEC 17 SEWARD MERIDIAN HM 0770065 ISLAND VIEW SUB LOT 8 BLK 1	188700
17727057	LANGE KATHLEEN CUSTODIAN FOR DYLAN NATHAN ZHAROFF		259 MOUNTAIN VIEW DR	HOMER	AK	99603	T 6S R 13W SEC 17 SEWARD MERIDIAN HM 0770065 ISLAND VIEW SUB LOT 8 BLK 1	188700
17727058	LUNA INVESTMENTS LLC		116 WELLESLEY DR NE	ALBUQUERQUE	NM	87106	T 6S R 13W SEC 17 SEWARD MERIDIAN HM 0770065 ISLAND VIEW SUB LOT 9 BLK 1	209200
17727059	JACKSON CHARLES E Jr	PMB 416	1120 HUFFMAN RD STE 23	ANCHORAGE	AK	99515	T 6S R 13W SEC 17 SEWARD MERIDIAN HM 0770065 ISLAND VIEW SUB LOT 10 BLK 1	296800
17727060	RAMOS JOSE M & MARIA C		127 W PIONEER AVE	HOMER	AK	99603	T 6S R 13W SEC 17 SEWARD MERIDIAN HM 0770065 ISLAND VIEW SUB LOT 11 BLK 1	412800

PARCEL ID	OWNER	ATTENTION	ADDRESS	CITY	STATE	ZIP CODE	LEGAL DESCRIPTION	ASSESSED VALUE
17727061	SPENCE HAROLD O & LYNN TAKEOKA		PO BOX 1748	HOMER	AK	99603	T 6S R 13W SEC 17 SEWARD MERIDIAN HM 0770065 ISLAND VIEW SUB LOT 12 BLK 1	292300
17727063	LEE JOHN Y & SUN LIVING TRUST		PO BOX 28	SPRINGDALE	UT	84767	T 6S R 13W SEC 17 SEWARD MERIDIAN HM 0830106 ISLAND VIEW SUB UNIT 2 LOT A-1	68600
17727065	MAXON DONALD B		PO BOX 546	ANCHOR POINT	AK	99556	T 6S R 13W SEC 17 SEWARD MERIDIAN HM 0830106 ISLAND VIEW SUB UNIT 2 LOT A-3	210400
17727066C O01	KONDAK DOUGLAS J & MARGARIDA V		PO BOX 113	HOMER	AK	99603	T 6S R 13W SEC 17 Seward Meridian HM 2007036 HIGH TIDE CONDOMINIUMS UNIT 1	147300
17727066C O02	KONDAK DOUGLAS J & MARGARIDA V		PO BOX 113	HOMER	AK	99603	T 6S R 13W SEC 17 Seward Meridian HM 2007036 HIGH TIDE CONDOMINIUMS UNIT 2	147300
17727066C O03	LAVRAKAS JAMES EDWARD		PO BOX 1459	HOMER	AK	99603	T 6S R 13W SEC 17 Seward Meridian HM 2007036 HIGH TIDE CONDOMINIUMS UNIT 3	166700
17727066C O03	LAVRAKAS RUTH ANN		PO BOX 1459	HOMER	AK	99603	T 6S R 13W SEC 17 Seward Meridian HM 2007036 HIGH TIDE CONDOMINIUMS UNIT 3	166700
17727066C O04	KONDAK DOUGLAS J & MARGARIDA V		PO BOX 113	HOMER	AK	99603	T 6S R 13W SEC 17 Seward Meridian HM 2007036 HIGH TIDE CONDOMINIUMS UNIT 4	166700
17727067	SCHMUTZLER ROBERT E & WAXMAN CLAIRE		1532 OCEAN DR	HOMER	AK	99603	T 6S R 13W SEC 17 SEWARD MERIDIAN HM 0830106 ISLAND VIEW SUB UNIT 2 LOT A-5	239500
17727068	GOH CINDERS		11441 VIA LAGOS	LOMA LINDA	CA	92354	T 6S R 13W SEC 17 SEWARD MERIDIAN HM 0830106 ISLAND VIEW SUB UNIT 2 LOT A-6	205300
17727069	FREDRICK BRUCE H		PO BOX 3533	HOMER	AK	99603	T 6S R 13W SEC 17 SEWARD MERIDIAN HM 0840091 ISLAND VIEW SUB UNIT 3 LOT A2-A	159100
17727069	FREDICK PAMELA L		PO BOX 3533	HOMER	AK	99603	T 6S R 13W SEC 17 SEWARD MERIDIAN HM 0840091 ISLAND VIEW SUB UNIT 3 LOT A2-A	159100
17727070	ANDERSON DELAND S & CHRISTINE K		134 MOUNTAIN VIEW DR	HOMER	AK	99603	T 6S R 13W SEC 17 SEWARD MERIDIAN HM 0840091 ISLAND VIEW SUB UNIT 3 LOT A2-B	196700
17727071	STUART DOUGLAS T & GLORIA F		292 MOUNTAIN VIEW DR	HOMER	AK	99603	T 6S R 13W SEC 17 SEWARD MERIDIAN HM 0920017 ISLAND VIEW SUB NO 4 LOT 2A BLK 3	282000
17727072	CERNOHOUZ THOMAS C		332 MOUNTAIN VIEW DR	HOMER	AK	99603	T 6S R 13W SEC 17 SEWARD MERIDIAN HM 0920017 ISLAND VIEW SUB NO 4 LOT 4A BLK 3	271600
17727073	BERG EDWARD E & SARA C		4492 TOWNE HEIGHTS LN	HOMER	AK	99603	T 6S R 13W SEC 17 SEWARD MERIDIAN HM 0920017 ISLAND VIEW SUB NO 4 LOT 6A BLK 3	417600
17727075	YOUNG DARREN CODY		26732 CARNABY WAY	KENT	WA	98032	T 6S R 13W SEC 17 SEWARD MERIDIAN HM 2000017 ISLAND VIEW SUB UNIT 5 LOT 2-A BLK 4	431400
17727076	BENSON LAURIE A & CLOYD FRANK Y		157 ISLAND VIEW CT	HOMER	AK	99603	T 6S R 13W SEC 17 SEWARD MERIDIAN HM 2000017 ISLAND VIEW SUB UNIT 5 TRACT B-1	313300
17727077	BITTERMAN DAVID E & JODY A		4360 BAYVIEW CT	HOMER	AK	99603	T 6S R 13W SEC 17 SEWARD MERIDIAN HM 2003072 ANDERSON-KAPINGEN REPLAT NO 2 LOT 1-A	278100
17727078	DERRY REVOCABLE TRUST		PO BOX 2882	KENAI	AK	99611	T 6S R 13W SEC 17 SEWARD MERIDIAN HM 2003072 ANDERSON-KAPINGEN REPLAT NO 2 LOT 1-B	74700
17729027	ALASKA STATE AVIATION DIVISION	AVIATION LEASING DEPT	PO BOX 196900	ANCHORAGE	AK	99519	T 6S R 13W SEC 20 SEWARD MERIDIAN HM PORTION OF NE1/4 SE1/4 LYING E OF LAKE ST & N OF BEAR LOOP EXCLUDING BELUGA LAKE AKA BLOCK 700 OF HOMER AIRPORT	106700

PARCEL ID	OWNER	ATTENTION	ADDRESS	CITY	STATE	ZIP CODE	LEGAL DESCRIPTION	ASSESSED VALUE
17729028	ALASKA STATE AVIATION DIVISION	AVIATION LEASING DEPT	PO BOX 196900	ANCHORAGE	AK	99519	T 6S R 13W SEC 20 SEWARD MERIDIAN HM PORTION OF NE1/4 SE1/4 LYING E OF LAKE ST & S OF BEAR LOOP EXCLUDING BELUGA LAKE AKA BLOCK 700 OF HOMER AIRPORT	187300
17729028LH2	60N VENTURES LLC	PMB 374	2440 E TUDOR RD	ANCHORAGE	AK	99507	T 6S R 13W SEC 20 Seward Meridian HM HOMER AIRPORT LOT 5A BLOCK 700	191600
17729029	ALASKA STATE AVIATION DIVISION	AVIATION LEASING DEPT	PO BOX 196900	ANCHORAGE	AK	99519	T 6S R 13W SEC 20 SEWARD MERIDIAN HM PORTION OF NE1/4 SE1/4 LYING E OF LAKE ST & N OF LAMPERT LOOP EXCLUDING BELUGA LAKE AKA BLOCK 600 OF HOMER AIRPORT	360800
17729029LH2	BELUGA LAKE FLOAT PLANE SERVICE	ATTN: JON BERRYMAN	PO BOX 2072	HOMER	AK	99603	T 6S R 13W SEC 20 Seward Meridian HM 0000000 HOMER AIRPORT LOT 4C BLK 600	137000
17729029LH3	WHITE RONALD A	DBA WHITE AIR SERVICE	16101 ALTA CT	ANCHORAGE	AK	99516	T 6S R 13W SEC 20 Seward Meridian HM HOMER AIRPORT LOT 3B BLOCK 600	0
17729029LH4	AIRBORNE SCIENTIFIC INC	C/O CLIFFORD PRESCOTT	5000 W 120TH PL	OVERLAND PARK	KS	66209	T 6S R 13W SEC 20 Seward Meridian HM HOMER AIRPORT LOT 1 BLOCK 600	0
17729029LH5	MUNRO MARK		PO BOX 1971	HOMER	AK	99603	T 6S R 13W SEC 20 Seward Meridian HM HOMER AIRPORT LEASE LAND LOT 2 BLOCK 600	79000
17729030	ALASKA STATE AVIATION DIVISION	AVIATION LEASING DEPT	PO BOX 196900	ANCHORAGE	AK	99519	T 6S R 13W SEC 20 SEWARD MERIDIAN HM PORTION OF NE1/4 SE1/4 LYING E OF LAKE ST & S OF LAMPERT LOOP EXCLUDING BELUGA LAKE AKA BLOCK 600 OF HOMER AIRPORT	89300
17730107	MILLSPAUGH MARK & RHONDA		PO BOX 2824	HOMER	AK	99603	T 6S R 13W SEC 20 SEWARD MERIDIAN HM W1/2 E1/2 E1/2 NE1/4 SE1/4 NE1/4 EXCLUDING BELUGA LAKE	149200
17730108	MONORCHID PARTNERS		3733 BEN WALTERS LN STE 4	HOMER	AK	99603	T 6S R 13W SEC 20 SEWARD MERIDIAN HM E1/2 E1/2 E1/2 NE1/4 SE1/4 NE1/4 EXCLUDING BELUGA LAKE	130900
17730110	SOUTH PENINSULA BEHAVIORAL HEALTH SERVICES INC		3948 BEN WALTERS LN	HOMER	AK	99603	T 6S R 13W SEC 20 SEWARD MERIDIAN HM 0790014 LAKESIDE VILLAGE SUB PART 2 LOT 1-A BLK 1	453100
17730119	TODD REVOCABLE TRUST		61940 SKYLINE DR	HOMER	AK	99603	T 6S R 13W SEC 20 SEWARD MERIDIAN HM 0840057 LAKESIDE VILLAGE SUB PART 4 LOT 1-B2	207100
17730120	BAILEY EDGAR P LIVING TRUST		PO BOX 2994	HOMER	AK	99603	T 6S R 13W SEC 20 SEWARD MERIDIAN HM 0840057 LAKESIDE VILLAGE SUB PART 4 LOT 1-B1	846200
17730124C001	PIETSCH TIA		PO BOX 392	HOMER	AK	99603	T 6S R 13W SEC 20 Seward Meridian HM 0790140 BELUGA PROFESSIONAL CENTER CONDOMINIUMS UNIT 1	137700
17730124C001	PIETSCH JOEL		PO BOX 392	HOMER	AK	99603	T 6S R 13W SEC 20 Seward Meridian HM 0790140 BELUGA PROFESSIONAL CENTER CONDOMINIUMS UNIT 1	137700
17730124C002	PIETSCH JOEL DAVID & TIA SYLANCE		PO BOX 392	HOMER	AK	99603	T 6S R 13W SEC 20 Seward Meridian HM 0790140 BELUGA PROFESSIONAL CENTER CONDOMINIUMS UNIT 2	134600
17730124C003	ANVIL CREEK INVESTMENT COMPANY LLC		PO BOX 2882	KENAI	AK	99611	T 6S R 13W SEC 20 Seward Meridian HM 0790140 BELUGA PROFESSIONAL CENTER CONDOMINIUMS UNIT 3	150300

PARCEL ID	OWNER	ATTENTION	ADDRESS	CITY	STATE	ZIP CODE	LEGAL DESCRIPTION	ASSESSED VALUE
17730124C O04	SPROUT FAMILY SERVICES INC		3691 BEN WALTERS LN STE 4	HOMER	AK	99603	T 6S R 13W SEC 20 Seward Meridian HM 0790140 BELUGA PROFESSIONAL CENTER CONDOMINIUMS UNIT 4	123700
17730125	HOUGH C MICHAEL & SHILA & KACHEMAK BAY TITLE AGENCY INC		3733 BEN WALTERS LN STE 2	HOMER	AK	99603	T 6S R 13W SEC 20 SEWARD MERIDIAN HM 2005095 LAKESIDE VILLAGE PART 3 KBT ADDN LOT 1B-2A BLK 1	0
17730125C O01	HOUGH C MICHAEL & SHILA & KACHEMAK BAY TITLE AGENCY INC		3733 BEN WALTERS LN STE 2	HOMER	AK	99603	T 6S R 13W SEC 20 Seward Meridian HM 2007003 KACHEMAK BAY TITLE BUILDING UNIT A	462800
17730125C O02	HOUGH C MICHAEL & SHILA & KACHEMAK BAY TITLE AGENCY INC		3733 BEN WALTERS LN STE 2	HOMER	AK	99603	T 6S R 13W SEC 20 Seward Meridian HM 2007003 KACHEMAK BAY TITLE BUILDING UNIT B	128100
17730125C O03	CASTNER KENNETH W III		PO BOX 558	HOMER	AK	99603	T 6S R 13W SEC 20 Seward Meridian HM 2007003 KACHEMAK BAY TITLE BUILDING UNIT C	242700
17730125C O04	HOUGH C MICHAEL & SHILA & KACHEMAK BAY TITLE AGENCY INC		3733 BEN WALTERS LN STE 2	HOMER	AK	99603	T 6S R 13W SEC 20 Seward Meridian HM 2007003 KACHEMAK BAY TITLE BUILDING UNIT D	37400
17730125C O05	HOUGH C MICHAEL & SHILA & KACHEMAK BAY TITLE AGENCY INC		3733 BEN WALTERS LN STE 2	HOMER	AK	99603	T 6S R 13W SEC 20 Seward Meridian HM 2007003 KACHEMAK BAY TITLE BUILDING UNIT E	13200
17730132	PEEK LAWRENCE H		PO BOX 2932	HOMER	AK	99603	T 6S R 13W SEC 20 SEWARD MERIDIAN HM 2008047 LAKESIDE VILLAGE PART 3 PEEK ADDN LOT 1 BLOCK 1	116400
17730133	PEEK LAURA		PO BOX 2014	HOMER	AK	99603	T 6S R 13W SEC 20 SEWARD MERIDIAN HM 2008047 LAKESIDE VILLAGE PART 3 PEEK ADDN LOT 2 BLOCK 1	66200
17730201	JACKINSKY SARA L		PO BOX 1044	HOMER	AK	99603	T 6S R 13W SEC 17 SEWARD MERIDIAN HM 0840005 LAKESIDE VILLAGE SUB AMENDED LOT 23 BLK 2	66400
17730202	JACKINSKY SARA L		PO BOX 1044	HOMER	AK	99603	T 6S R 13W SEC 17 & 20 SEWARD MERIDIAN HM 0840005 LAKESIDE VILLAGE SUB AMENDED LOT 22 BLOCK 2	136400
17730203	SMITH PATRICIA GAYLE		4023 BEN WALTERS LN	HOMER	AK	99603	T 6S R 13W SEC 20 SEWARD MERIDIAN HM 0840005 LAKESIDE VILLAGE SUB AMENDED LOT 21 BLK 2	248800
17730204	FORD ETHAN		906 LUPINE CT	HOMER	AK	99603	T 6S R 13W SEC 20 SEWARD MERIDIAN HM 0840005 LAKESIDE VILLAGE SUB AMENDED LOT 20 BLK 2	163900
17730205	WANeka MICHELLE		894 LUPINE CT	HOMER	AK	99603	T 6S R 13W SEC 20 SEWARD MERIDIAN HM 0840005 LAKESIDE VILLAGE SUB AMENDED LOT 19 BLK 2	137500
17730206	OLENDORFF LEO E JR & DOLORES G		PO BOX 1058	HOMER	AK	99603	T 6S R 13W SEC 20 SEWARD MERIDIAN HM 0840005 LAKESIDE VILLAGE SUB AMENDED LOT 18 BLK 2	130200
17730207	ROHRER CAMILLE L & VANOSS JAMES R		48750 E END RD	HOMER	AK	99603	T 6S R 13W SEC 20 SEWARD MERIDIAN HM 0840005 LAKESIDE VILLAGE SUB AMENDED LOT 17 BLK 2	44100
17730208	NEW HOMES BY NEEDHAM INC		PO BOX 2389	HOMER	AK	99603	T 6S R 13W SEC 20 SEWARD MERIDIAN HM 0840005 LAKESIDE VILLAGE SUB AMENDED LOT 16 BLK 2	197400
17730209	NORBERG ROBERT & KATHERINE		3500 LANDINGS ST	HOMER	AK	99603	T 6S R 13W SEC 20 SEWARD MERIDIAN HM 0840005 LAKESIDE VILLAGE SUB AMENDED LOT 15 BLK 2	151400

PARCEL ID	OWNER	ATTENTION	ADDRESS	CITY	STATE	ZIP CODE	LEGAL DESCRIPTION	ASSESSED VALUE
17730210	SEATON TINA S		58395 BRUCE ST	HOMER	AK	99603	T 6S R 13W SEC 20 SEWARD MERIDIAN HM 0840005 LAKESIDE VILLAGE SUB AMENDED LOT 14 BLK 2	265800
17730211	VAN DINTHER ANDREA R		893 LUPINE CT	HOMER	AK	99603	T 6S R 13W SEC 20 SEWARD MERIDIAN HM 0840005 LAKESIDE VILLAGE SUB AMENDED LOT 13 BLK 2	211500
17730211	LOBOY JOSEPH P		893 LUPINE CT	HOMER	AK	99603	T 6S R 13W SEC 20 SEWARD MERIDIAN HM 0840005 LAKESIDE VILLAGE SUB AMENDED LOT 13 BLK 2	211500
17730212	LAUSTERER ROGER N		3989 BEN WALTERS LN	HOMER	AK	99603	T 6S R 13W SEC 20 SEWARD MERIDIAN HM 0840005 LAKESIDE VILLAGE SUB LOT 12 BLK 2	111200
17730213	KACHEMAK BAY FAMILY PLANNING CLINIC		3959 BEN WALTERS LN	HOMER	AK	99603	T 6S R 13W SEC 20 SEWARD MERIDIAN HM 0840005 LAKESIDE VILLAGE SUB AMENDED LOT 11 BLK 2	208500
17730214	KACHEMAK BAY FAMILY PLANNING CLINIC		3959 BEN WALTERS LN	HOMER	AK	99603	T 6S R 13W SEC 20 SEWARD MERIDIAN HM 0840005 LAKESIDE VILLAGE SUB AMENDED LOT 10 BLK 2	182200
17730215	GNAD BRUCE R & MARILYN K		3955 NIELSON CIR APT A	HOMER	AK	99603	T 6S R 13W SEC 20 SEWARD MERIDIAN HM 0840005 LAKESIDE VILLAGE SUB AMENDED LOT 9 BLK 2	286100
17730216	GNAD BRUCE R & MARILYN K		3955 NIELSON CIR APT A	HOMER	AK	99603	T 6S R 13W SEC 20 SEWARD MERIDIAN HM 0840005 LAKESIDE VILLAGE SUB AMENDED LOT 8 BLK 2	46600
17730217	MDIC LLC		PO BOX 615	HOMER	AK	99603	T 6S R 13W SEC 20 SEWARD MERIDIAN HM 0840005 LAKESIDE VILLAGE SUB AMENDED LOT 7 BLK 2	200300
17730218	BAKER MARY		3931 NIELSON CIR	HOMER	AK	99603	T 6S R 13W SEC 20 SEWARD MERIDIAN HM 0840005 LAKESIDE VILLAGE SUB AMENDED LOT 6 BLK 2	170900
17730219	MATSU DENTAL CENTER INC		951 E BOGARD RD STE 203	WASILLA	AK	99654	T 6S R 13W SEC 20 SEWARD MERIDIAN HM 0840005 LAKESIDE VILLAGE SUB AMENDED LOT 5 BLK 2	61400
17730220	MATSU DENTAL CENTER INC		951 E BOGARD RD STE 203	WASILLA	AK	99654	T 6S R 13W SEC 20 SEWARD MERIDIAN HM 0840005 LAKESIDE VILLAGE SUB AMENDED LOT 4 BLK 2	56800
17730221	ALPINE ALASKA INVESTMENTS LLC		PO BOX 531	HOMER	AK	99603	T 6S R 13W SEC 20 SEWARD MERIDIAN HM 0840005 LAKESIDE VILLAGE SUB AMENDED LOT 3 BLK 2	343700
17730222	PEEK WILLIAM & PAULA REVOCABLE LIVING TRUST		PO BOX 1240	MANZANITA	OR	97130	T 6S R 13W SEC 20 SEWARD MERIDIAN HM 0840005 LAKESIDE VILLAGE SUB AMENDED LOT 2 BLK 2	209900
17730223	SUMMIT ENTERPRISES LLC		3585 E END RD UNIT 12	HOMER	AK	99603	T 6S R 13W SEC 20 SEWARD MERIDIAN HM 0840005 LAKESIDE VILLAGE SUB AMENDED LOT 1 BLK 2	530500
17730224	HOUGH C MICHAEL		3733 BEN WALTERS LN STE 2	HOMER	AK	99603	T 6S R 13W SEC 20 SEWARD MERIDIAN HM 0840005 LAKESIDE VILLAGE SUB AMENDED LOT 2 BLK 1	68500

PARCEL ID	OWNER	ATTENTION	ADDRESS	CITY	STATE	ZIP CODE	LEGAL DESCRIPTION	ASSESSED VALUE
17730224	HOUGH SHILA		3733 BEN WALTERS LN STE 2	HOMER	AK	99603	T 6S R 13W SEC 20 SEWARD MERIDIAN HM 0840005 LAKESIDE VILLAGE SUB AMENDED LOT 2 BLK 1	68500
17730224	KACHEMAK BAY TITLE AGENCY INC		3733 BEN WALTERS LN STE 2	HOMER	AK	99603	T 6S R 13W SEC 20 SEWARD MERIDIAN HM 0840005 LAKESIDE VILLAGE SUB AMENDED LOT 2 BLK 1	68500
17730226	OCHOMER LLC		16300 OLD SEWARD HWY	ANCHORAGE	AK	99516	T 6S R 13W SEC 20 SEWARD MERIDIAN HM 0840005 LAKESIDE VILLAGE SUB AMENDED LOT 3 BLK 5	46600
17730227	MCBRIDE MORGAN MICHAEL		PO BOX 653	HOMER	AK	99603	T 6S R 13W SEC 20 SEWARD MERIDIAN HM 0840005 LAKESIDE VILLAGE SUB AMENDED LOT 4 BLK 5	159800
17730228	STEVENS JERROLD B		PO BOX 110	CORVALLIS	OR	97339	T 6S R 13W SEC 20 SEWARD MERIDIAN HM 0840005 LAKESIDE VILLAGE SUB AMENDED LOT 5 BLK 5	36600
17730229	SEATON PAUL K REVOCABLE TRUST	TINA S SEATON TRUSTEE	58395 BRUCE ST	HOMER	AK	99603	T 6S R 13W SEC 20 SEWARD MERIDIAN HM 0840005 LAKESIDE VILLAGE AMENDED LOT 6 BLK 5	125600
17730230	BRYANT JENNIFER TRUSTEE OF JAMES & LAUREN SMITH TRUST	C/O JENNIFER STEWART	17025 MEADOW CREEK DR	EAGLE RIVER	AK	99577	T 6S R 13W SEC 20 SEWARD MERIDIAN HM 0840005 LAKESIDE VILLAGE SUB AMENDED LOT 7 BLK 5	43200
17730231	BRYANT JENNIFER TRUSTEE OF JAMES & LAUREN SMITH TRUST	C/O JENNIFER STEWART	17025 MEADOW CREEK DR	EAGLE RIVER	AK	99577	T 6S R 13W SEC 20 SEWARD MERIDIAN HM 0840005 LAKESIDE VILLAGE SUB AMENDED LOT 8 BLK 5	40300
17730232	MOSS RANDALL		2960 C ST STE 200	ANCHORAGE	AK	99503	T 6S R 13W SEC 20 SEWARD MERIDIAN HM 0840005 LAKESIDE VILLAGE SUB AMENDED LOT 9 BLK 5	35700
17730233	JANDT-PEDERSON LAYLA M		PO BOX 235	SELDOVIA	AK	99663	T 6S R 13W SEC 20 SEWARD MERIDIAN HM 0840005 LAKESIDE VILLAGE SUB AMENDED LOT 10 BLK 5	152800
17730233	PEDERSON HANS		PO BOX 235	SELDOVIA	AK	99663	T 6S R 13W SEC 20 SEWARD MERIDIAN HM 0840005 LAKESIDE VILLAGE SUB AMENDED LOT 10 BLK 5	152800
17730234	WALLACE ARNOLD C		3844 LAKESIDE CT	HOMER	AK	99603	T 6S R 13W SEC 20 SEWARD MERIDIAN HM 0840005 LAKESIDE VILLAGE SUB AMENDED LOT 11 BLK 5	116700
17730235	HENNICK ALICE N		PO BOX 3595	HOMER	AK	99603	T 6S R 13W SEC 20 SEWARD MERIDIAN HM 0840005 LAKESIDE VILLAGE SUB AMENDED LOT 12 BLK 5	35500
17730236	SKORSKI RAFAEL SEBASTIAN RUCK		1043 LAKESIDE DR	HOMER	AK	99603	T 6S R 13W SEC 20 SEWARD MERIDIAN HM 0840005 LAKESIDE VILLAGE SUB AMENDED LOT 13 BLK 5	227300
17730236	SKORSKI APRIL MARIE		1043 LAKESIDE DR	HOMER	AK	99603	T 6S R 13W SEC 20 SEWARD MERIDIAN HM 0840005 LAKESIDE VILLAGE SUB AMENDED LOT 13 BLK 5	227300
17730237	NESS TAMMY		1057 LAKESIDE DR	HOMER	AK	99603	T 6S R 13W SEC 20 SEWARD MERIDIAN HM 0840005 LAKESIDE VILLAGE SUB AMENDED LOT 14 BLK 5	32700

PARCEL ID	OWNER	ATTENTION	ADDRESS	CITY	STATE	ZIP CODE	LEGAL DESCRIPTION	ASSESSED VALUE
17730238	KREIDER RICHARD LANDIS		PO BOX 170	ANCHOR POINT	AK	99556	T 6S R 13W SEC 20 SEWARD MERIDIAN HM 0840005 LAKESIDE VILLAGE SUB AMENDED LOT 1 BLK 4	39900
17730240	ROLLINS STEPHEN E		PO BOX 669	HOMER	AK	99603	T 6S R 13W SEC 20 SEWARD MERIDIAN HM 0840005 LAKESIDE VILLAGE SUB AMENDED LOT 1 BLK 3	75000
17730241	HINSBERGER ZACHERY J		PO BOX 265	ANCHOR POINT	AK	99556	T 6S R 13W SEC 20 SEWARD MERIDIAN HM 0840005 LAKESIDE VILLAGE SUB AMENDED LOT 2 BLK 3	108700
17730241	MILLER KAYLENE		PO BOX 265	ANCHOR POINT	AK	99556	T 6S R 13W SEC 20 SEWARD MERIDIAN HM 0840005 LAKESIDE VILLAGE SUB AMENDED LOT 2 BLK 3	108700
17730242	SOUTH PENINSULA BEHAVIORAL HEALTH SERVICES INC		3948 BEN WALTERS LN	HOMER	AK	99603	T 6S R 13W SEC 20 SEWARD MERIDIAN HM 0840005 LAKESIDE VILLAGE SUB AMENDED LOT 3 BLK 3	150600
17730243	SOUTH PENINSULA BEHAVIORAL HEALTH SERVICES INC		3948 BEN WALTERS LN	HOMER	AK	99603	T 6S R 13W SEC 20 SEWARD MERIDIAN HM 0840005 LAKESIDE VILLAGE SUB AMENDED LOT 4 BLK 3	171300
17730244	ROGERS KIB Z		998 LAKESIDE DR	HOMER	AK	99603	T 6S R 13W SEC 20 SEWARD MERIDIAN HM 0840005 LAKESIDE VILLAGE SUB AMENDED LOT 5 BLK 3	145000
17730244	DAIGLE CRYSTAL L		998 LAKESIDE DR	HOMER	AK	99603	T 6S R 13W SEC 20 SEWARD MERIDIAN HM 0840005 LAKESIDE VILLAGE SUB AMENDED LOT 5 BLK 3	145000
17730245	PAULINO ROBERTA COPELAND		972 LAKESIDE DR	HOMER	AK	99603	T 6S R 13W SEC 20 SEWARD MERIDIAN HM 0840005 LAKESIDE VILLAGE SUB AMENDED LOT 6 BLK 3	154700
17730246	MCNARY JANET L		PO BOX 1467	HOMER	AK	99603	T 6S R 13W SEC 20 SEWARD MERIDIAN HM 0840005 LAKESIDE VILLAGE SUB AMENDED LOT 7 BLK 3	160200
17730246	MCNARY PATRICK M		PO BOX 1467	HOMER	AK	99603	T 6S R 13W SEC 20 SEWARD MERIDIAN HM 0840005 LAKESIDE VILLAGE SUB AMENDED LOT 7 BLK 3	160200
17730247	CLINE MIKE & KIYOE		PO BOX 3269	BIG BEAR CITY	CA	92314	T 6S R 13W SEC 20 SEWARD MERIDIAN HM 0840005 LAKESIDE VILLAGE SUB AMENDED LOT 8 BLK 3	158500
17730248	CHEATWOOD TYLER L		3921 LAKESIDE CT	HOMER	AK	99603	T 6S R 13W SEC 20 SEWARD MERIDIAN HM 0840005 LAKESIDE VILLAGE SUB AMENDED LOT 9 BLK 3	175700
17730249	CAMPBELL DANIEL R & RITA M		2394 SHERWOOD ST	BROOK PARK	MN	55007	T 6S R 13W SEC 20 SEWARD MERIDIAN HM 0840005 LAKESIDE VILLAGE SUB AMENDED LOT 10 BLK 3	152900
17730250	SCHROEDER DAVID A & TONNIE		59155 NEWMAN CT	HOMER	AK	99603	T 6S R 13W SEC 20 SEWARD MERIDIAN HM 0840005 LAKESIDE VILLAGE SUB AMENDED LOT 11 BLK 3	210800
17730255	SOUTH PENINSULA BEHAVIORAL HEALTH SERVICE INC		3948 BEN WALTERS LN	HOMER	AK	99603	T 6S R 13W SEC 20 SEWARD MERIDIAN HM 0840005 LAKESIDE VILLAGE SUB AMENDED LOT 15 BLK 3	41800

PARCEL ID	OWNER	ATTENTION	ADDRESS	CITY	STATE	ZIP CODE	LEGAL DESCRIPTION	ASSESSED VALUE
17730256	FLORY LEE E & BRENDA M		987 HILLFAIR CT	HOMER	AK	99603	T 6S R 13W SEC 20 SEWARD MERIDIAN HM 0840005 LAKESIDE VILLAGE SUB AMENDED LOT 16 BLK 3	197500
17730257	ANDREWS THERROL C & JODI A		1001 HILLFAIR CT	HOMER	AK	99603	T 6S R 13W SEC 20 SEWARD MERIDIAN HM 0840005 LAKESIDE VILLAGE SUB AMENDED LOT 17 BLK 3	162500
17730258	TISCH RICHARD E & JENNINGS RICHARD D & ROSEMARY A		18921 VILLAGES SCENIC PKWY	ANCHORAGE	AK	99516	T 6S R 13W SEC 20 SEWARD MERIDIAN HM 0840005 LAKESIDE VILLAGE SUB AMENDED LOT 18 BLK 3	159600
17730259	ROLLINS LEO R	C/O DWIGHT GLANVILLE PERS REP	PO BOX 1166	HOMER	AK	99603	T 6S R 13W SEC 20 SEWARD MERIDIAN HM 0840005 LAKESIDE VILLAGE SUB AMENDED LOT 19 BLK 3	38500
17730260	CASHMAN JESSIE G		1014 HILLFAIR CT	HOMER	AK	99603	T 6S R 13W SEC 20 SEWARD MERIDIAN HM 0840005 LAKESIDE VILLAGE SUB AMENDED LOT 20 BLK 3	144000
17730261	EITEL CHARLES H		2304 PERCH POINT CT	MOBILE	AL	36605	T 6S R 13W SEC 20 SEWARD MERIDIAN HM 0840005 LAKESIDE VILLAGE SUB AMENDED LOT 21 BLK 3	149700
17730261	HANER JUDY L		2304 PERCH POINT CT	MOBILE	AL	36605	T 6S R 13W SEC 20 SEWARD MERIDIAN HM 0840005 LAKESIDE VILLAGE SUB AMENDED LOT 21 BLK 3	149700
17730262	SEYMOUR KIM D & DEBBIE M		996 HILLFAIR CT	HOMER	AK	99603	T 6S R 13W SEC 20 SEWARD MERIDIAN HM 0840005 LAKESIDE VILLAGE SUB AMENDED LOT 22 BLK 3	137000
17730263	SEYMOUR KIM & DEBBIE		996 HILLFAIR CT	HOMER	AK	99603	T 6S R 13W SEC 20 SEWARD MERIDIAN HM 0840005 LAKESIDE VILLAGE SUB AMENDED LOT 23 BLK 3	33900
17730264	ELZIG SUSAN A		976 HILLFAIR CT	HOMER	AK	99603	T 6S R 13W SEC 20 SEWARD MERIDIAN HM 0840005 LAKESIDE VILLAGE SUB AMENDED LOT 24 BLK 3	142200
17730275	APD HOUSING PARTNERS 21 LIMITED PARTNERSHIP	C/O VITUS DEVELOPMENT LLC	1700 7TH AVE STE 2000	SEATTLE	WA	98101	T 6S R 13W SEC 20 SEWARD MERIDIAN HM 0790093 FOREST VIEW SUB TRACT A	1659000
17730276	MARTIN DIANN T & ACKERMAN TAMMY S		3808 BEN WALTERS LN	HOMER	AK	99603	T 6S R 13W SEC 20 SEWARD MERIDIAN HM 0830141 LAKESIDE VILLAGE SUB UNIT 3 LOT 2-A BLK 5	172800
17730277	DESCHENES ROBERT J		800 ALLAGASH RD	ALLAGASH	ME	04774	T 6S R 13W SEC 20 SEWARD MERIDIAN HM 0830141 LAKESIDE VILLAGE SUB UNIT 3 LOT 2-B BLK 5	43300
17730277	KEROUAC COLETTE D		800 ALLAGASH RD	ALLAGASH	ME	04774	T 6S R 13W SEC 20 SEWARD MERIDIAN HM 0830141 LAKESIDE VILLAGE SUB UNIT 3 LOT 2-B BLK 5	43300
17730278	GORDON SUE E		937 BEN WALTERS CT	HOMER	AK	99603	T 6S R 13W SEC 20 SEWARD MERIDIAN HM 0830141 LAKESIDE VILLAGE SUB UNIT 3 LOT 2-C BLK 5	155800
17730279	DANBY MARSHALL E		245 TEABERRY RD	ROAN MOUNTAIN	TN	37687	T 6S R 13W SEC 20 SEWARD MERIDIAN HM 0830141 LAKESIDE VILLAGE SUB UNIT 3 LOT 2-D BLK 5	226100

PARCEL ID	OWNER	ATTENTION	ADDRESS	CITY	STATE	ZIP CODE	LEGAL DESCRIPTION	ASSESSED VALUE
17730279	DANBY GLENDA C		245 TEABERRY RD	ROAN MOUNTAIN	TN	37687	T 6S R 13W SEC 20 SEWARD MERIDIAN HM 0830141 LAKESIDE VILLAGE SUB UNIT 3 LOT 2-D BLK 5	226100
17730281	YAKUNIN SERGEY		PO BOX 5044	NIKOLAEVSK	AK	99556	T 6S R 13W SEC 20 SEWARD MERIDIAN HM 0003995 A A MATTOX SUB 1958 ADDN 2 LOT 28	60000
17730282	COOPER AMBER D		4053 PENNOCK ST	HOMER	AK	99603	T 6S R 13W SEC 20 SEWARD MERIDIAN HM 0810081 A A MATTOX REPLAT OF LOT 27 LOT 27B	133200
17730283	COOPER AMBER D		4053 PENNOCK ST	HOMER	AK	99603	T 6S R 13W SEC 20 SEWARD MERIDIAN HM 0810081 A A MATTOX SUB REPLAT OF LOT 27 LOT 27 A	43400
17730284	COOPER MARK W & COOPER SANDRA S		4023 PENNOCK ST	HOMER	AK	99603	T 6S R 13W SEC 20 SEWARD MERIDIAN HM 0810081 A A MATTOX SUB REPLAT OF LOT 27 LOT 27 D	41800
17730285	COOPER SANDY		4023 PENNOCK ST	HOMER	AK	99603	T 6S R 13W SEC 20 SEWARD MERIDIAN HM 0810081 A A MATTOX SUB REPLAT OF LOT 27 LOT 27 C	116400
17730285	COOPER MARK A		4023 PENNOCK ST	HOMER	AK	99603	T 6S R 13W SEC 20 SEWARD MERIDIAN HM 0810081 A A MATTOX SUB REPLAT OF LOT 27 LOT 27 C	116400
17730286	PILLIFANT MARYA		637 W 15TH AVE	ANCHORAGE	AK	99501	T 6S R 13W SEC 20 SEWARD MERIDIAN HM 0800054 D G ACRES SUB LOT 26-C	74200
17730286	PILLIFANT TOM		637 W 15TH AVE	ANCHORAGE	AK	99501	T 6S R 13W SEC 20 SEWARD MERIDIAN HM 0800054 D G ACRES SUB LOT 26-C	74200
17730287	REVESZ THOMAS		1623 W 7TH ST	RIFLE	CO	81650	T 6S R 13W SEC 20 SEWARD MERIDIAN HM 0800054 D G ACRES SUB LOT 26-B	11900
17730288	REVESZ THOMAS		1623 W 7TH ST	RIFLE	CO	81650	T 6S R 13W SEC 20 SEWARD MERIDIAN HM 0800054 D G ACRES SUB LOT 26-A	14300
17730289	ROLLINS LEO R	C/O DWIGHT GLANVILLE PERS REP	PO BOX 1166	HOMER	AK	99603	T 6S R 13W SEC 20 SEWARD MERIDIAN HM 0003995 A A MATTOX SUB 1958 ADDN NO 2 LOT 25	137900
17730290	KENNELTY KATHLEEN D & JAY W		3908 PENNOCK ST	HOMER	AK	99603	T 6S R 13W SEC 20 SEWARD MERIDIAN HM 0003995 A A MATTOX SUB 1958 ADDN NO 2 LOT 24	208100
17730291	JACKSON ALZA ELDEEN		49937 MYRTLE CREEK RD	MYRTLE POINT	OR	97458	T 6S R 13W SEC 20 SEWARD MERIDIAN HM 0003995 A A MATTOX SUB 1958 ADDN NO 2 LOT 23	48400
17730292	JACKSON ALZA ELDEEN		49937 MYRTLE CREEK RD	MYRTLE POINT	OR	97458	T 6S R 13W SEC 20 SEWARD MERIDIAN HM 0003995 A A MATTOX SUB 1958 ADDN NO 2 LOT 22	62100
17730294	YAKUNIN NIKOLAI P & MASHA		PO BOX 5043	NIKOLAEVSK	AK	99556	T 6S R 13W SEC 20 SEWARD MERIDIAN HM 0003995 A A MATTOX SUB 1958 ADDN NO 2 LOT 20	187000
17730295	SOUTH PENINSULA BEHAVIORAL HEALTH SERVICES INC		3948 BEN WALTERS LN	HOMER	AK	99603	T 6S R 13W SEC 20 SEWARD MERIDIAN HM 0950003 LAKESIDE VILLAGE SUBD NO 7 LOT 12B BLK 3	864300
17730296	SOUTH PENINSULA BEHAVIORAL HEALTH SERVICES INC		3948 BEN WALTERS LN	HOMER	AK	99603	T 6S R 13W SEC 20 SEWARD MERIDIAN HM 2000014 LAKESIDE VILLAGE SUB HILLFAIR ADDN LOT 25-A	229800

PARCEL ID	OWNER	ATTENTION	ADDRESS	CITY	STATE	ZIP CODE	LEGAL DESCRIPTION	ASSESSED VALUE
17730297	LEISEK DEBRA K		331 E PIONEER AVE STE 101	HOMER	AK	99603	T 6S R 13W SEC 20 SEWARD MERIDIAN HM 2003015 A A MATTOX SUB LEISEK ADDN LOT 21-A	145800
17730298	KAPLAN SUSAN		4032 PENNOCK ST	HOMER	AK	99603	T 6S R 13W SEC 20 SEWARD MERIDIAN HM 2003015 A A MATTOX SUB LEISEK ADDN LOT 21-B	236300
17730299	ELERICK NATHAN R & MELISSA A		PO BOX 2261	HOMER	AK	99603	T 6S R 13W SEC 20 SEWARD MERIDIAN HM 2003015 A A MATTOX SUB LEISEK ADDN LOT 21-C	189200
17731001	SOCHA JAMES JOSEPH		562 MOUNTAIN VIEW DR	HOMER	AK	99603	T 6S R 13W SEC 17 SEWARD MERIDIAN HM 0810013 ANDERSON 1980 SUB LOT 1 BLK 11	16400
17731001	SOCHA NIKOLA LEA		562 MOUNTAIN VIEW DR	HOMER	AK	99603	T 6S R 13W SEC 17 SEWARD MERIDIAN HM 0810013 ANDERSON 1980 SUB LOT 1 BLK 11	16400
17731002	SOCHA JAMES J		562 MOUNTAIN VIEW DR	HOMER	AK	99603	T 6S R 13W SEC 17 SEWARD MERIDIAN HM 0810013 ANDERSON 1980 SUB LOT 2 BLK 11	191800
17731003	GEORGE KATHERINE K		542 MOUNTAIN VIEW DR	HOMER	AK	99603	T 6S R 13W SEC 17 SEWARD MERIDIAN HM 0810013 ANDERSON 1980 SUB LOT 3 BLK 11	219300
17731004	PAUL REBECCA K		502 MOUNTAIN VIEW DR	HOMER	AK	99603	T 6S R 13W SEC 17 SEWARD MERIDIAN HM 0810013 ANDERSON 1980 SUB LOT 4 BLK 11	272700
17731005	SCHLEGELMILCH WILLIAM D & MARIANNE L		PO BOX 2086	HOMER	AK	99603	T 6S R 13W SEC 17 SEWARD MERIDIAN HM 0810013 ANDERSON 1980 SUB LOT 5 BLK 11	340800
17731006	ABBOTT WILLIAM T & LY T		111 ROLLING MEADOW TRL	GEORGETOWN	TX	78633	T 6S R 13W SEC 17 SEWARD MERIDIAN HM 0810013 ANDERSON 1980 SUB LOT 6 BLK 10	337200
17731007	HUFFNAGLE SYDNEY A		PO BOX 3173	HOMER	AK	99603	T 6S R 13W SEC 17 SEWARD MERIDIAN HM 0810013 ANDERSON 1980 SUB LOT 5 BLK 10	347700
17731008	ROBERTS FRANCES W		495 MOUNTAIN VIEW DR	HOMER	AK	99603	T 6S R 13W SEC 17 SEWARD MERIDIAN HM 0810013 ANDERSON 1980 SUB LOT 4 BLK 10	220000
17731009	KIZZIA THOMAS W & KABISCH SALLY		PO BOX 467	HOMER	AK	99603	T 6S R 13W SEC 17 SEWARD MERIDIAN HM 0810013 ANDERSON 1980 SUB LOT 3 BLK 10	221200
17731012	CALHOUN ALASKA COMMUNITY PROPERTY TRUST		PO BOX 3805	HOMER	AK	99603	T 6S R 13W SEC 17 SEWARD MERIDIAN HM 0810013 ANDERSON 1980 SUB LOT 13 BLK 10	242400
17731013	WILLIAMS JOHN V A		570 ELDERBERRY DR	HOMER	AK	99603	T 6S R 13W SEC 17 SEWARD MERIDIAN HM 0810013 ANDERSON 1980 SUB LOT 12 BLK 10	197100
17731013	WILLIAMS JOYCE E		570 ELDERBERRY DR	HOMER	AK	99603	T 6S R 13W SEC 17 SEWARD MERIDIAN HM 0810013 ANDERSON 1980 SUB LOT 12 BLK 10	197100
17731014	ROHDE JOHN & JOCELYN TRUST		552 ELDERBERRY DR	HOMER	AK	99603	T 6S R 13W SEC 17 SEWARD MERIDIAN HM 0810013 ANDERSON 1980 SUB LOT 11 BLK 10	216600
17731015	GREEN STEPHANIE LAINE		509 STERLING HWY STE 201	HOMER	AK	99603	T 6S R 13W SEC 17 SEWARD MERIDIAN HM 0810013 ANDERSON 1980 SUB LOT 10 BLK 10	168000
17731016	BOWDEN THEODORA		516 ELDERBERRY DR	HOMER	AK	99603	T 6S R 13W SEC 17 SEWARD MERIDIAN HM 0810013 ANDERSON 1980 SUB LOT 9 BLK 10	183900
17731017	TEMPLE THOMAS WILSON & LYNN		488 ELDERBERRY DR	HOMER	AK	99603	T 6S R 13W SEC 17 SEWARD MERIDIAN HM 0810013 ANDERSON 1980 SUB LOT 8 BLK 10	201100
17731018	ABBOTT WILLIAM T & LY T		111 ROLLING MEADOW TRL	GEORGETOWN	TX	78633	T 6S R 13W SEC 17 SEWARD MERIDIAN HM 0810013 ANDERSON 1980 SUB LOT 7 BLK 10	63400
17731019	FINLAY VIVIAN C		455 ELDERBERRY DR	HOMER	AK	99603	T 6S R 13W SEC 17 SEWARD MERIDIAN HM 0810013 ANDERSON 1980 SUB LOT 7 BLK 9	250600
17731019	BOYER CLYDE T Jr		455 ELDERBERRY DR	HOMER	AK	99603	T 6S R 13W SEC 17 SEWARD MERIDIAN HM 0810013 ANDERSON 1980 SUB LOT 7 BLK 9	250600
17731020	FITZPATRICK JOHN J & ROSEMARY		471 ELDERBERRY DR	HOMER	AK	99603	T 6S R 13W SEC 17 SEWARD MERIDIAN HM 0810013 ANDERSON 1980 SUB LOT 6 BLK 9	297300

PARCEL ID	OWNER	ATTENTION	ADDRESS	CITY	STATE	ZIP CODE	LEGAL DESCRIPTION	ASSESSED VALUE
17731021	EISENBERG JACQUELINE M		1552 SALTWATER DR	HOMER	AK	99603	T 6S R 13W SEC 17 SEWARD MERIDIAN HM 0810013 ANDERSON 1980 SUB LOT 5 BLK 9	178000
17731022	DICKERSON GARY & RUTH		523 ELDERBERRY DR	HOMER	AK	99603	T 6S R 13W SEC 17 SEWARD MERIDIAN HM 0810013 ANDERSON 1980 SUB LOT 4 BLK 9	231000
17731023	VEAL TED W & DOROTHY A		539 ELDERBERRY DR	HOMER	AK	99603	T 6S R 13W SEC 17 SEWARD MERIDIAN HM 0810013 ANDERSON 1980 SUB LOT 3 BLK 9	243500
17731024	LAYLAND DANIEL & GONSALVES JUDY		PO BOX 531	HOMER	AK	99603	T 6S R 13W SEC 17 SEWARD MERIDIAN HM 0810013 ANDERSON 1980 SUB LOT 2 BLK 9	288500
17731025	OSKOLKOFF PAUL J		PO BOX 1057	HOMER	AK	99603	T 6S R 13W SEC 17 SEWARD MERIDIAN HM 0810013 ANDERSON 1980 SUB LOT 1 BLK 9	129200
17731026	JACOBSEN LAURA M		561 MOUNTAIN VIEW DR	HOMER	AK	99603	T 6S R 13W SEC 17 SEWARD MERIDIAN HM 2011055 ANDERSON 1980 SUB L & J ADDN LOT 1-A	60100
17731026	MURPHY JEFFERY E		561 MOUNTAIN VIEW DR	HOMER	AK	99603	T 6S R 13W SEC 17 SEWARD MERIDIAN HM 2011055 ANDERSON 1980 SUB L & J ADDN LOT 1-A	60100
17731027	JACOBSEN LAURA M		561 MOUNTAIN VIEW DR	HOMER	AK	99603	T 6S R 13W SEC 17 SEWARD MERIDIAN HM 2011055 ANDERSON 1980 SUB L & J ADDN LOT 2-A	299800
17731027	MURPHY JEFFERY E		561 MOUNTAIN VIEW DR	HOMER	AK	99603	T 6S R 13W SEC 17 SEWARD MERIDIAN HM 2011055 ANDERSON 1980 SUB L & J ADDN LOT 2-A	299800
17732006	MEYER LORI I		296 LEE DR	HOMER	AK	99603	T 6S R 13W SEC 20 SEWARD MERIDIAN HM 0820036 PIONEER VISTAS SUB UNIT NO 3 AMENDED LOT 9	240600
17732007	WOHLGEMUTH SUSAN J		312 LEE DR	HOMER	AK	99603	T 6S R 13W SEC 20 SEWARD MERIDIAN HM 0820036 PIONEER VISTAS SUB UNIT NO 3 AMENDED LOT 8	150800
17732008	VAN DYKE AUGUST J		318 LEE DR	HOMER	AK	99603	T 6S R 13W SEC 20 SEWARD MERIDIAN HM 0820036 PIONEER VISTAS SUB UNIT NO 3 AMENDED LOT 7	166500
17732008	VAN DYKE NELINE I		318 LEE DR	HOMER	AK	99603	T 6S R 13W SEC 20 SEWARD MERIDIAN HM 0820036 PIONEER VISTAS SUB UNIT NO 3 AMENDED LOT 7	166500
17732009	BISHOP GEORGE WILLIAM		PO BOX 1047	HOMER	AK	99603	T 6S R 13W SEC 20 SEWARD MERIDIAN HM 0820036 PIONEER VISTAS SUB UNIT NO 3 AMENDED LOT 6	164700
17732009	BISHOP TAMMIE LYNN		46380 RADCLIFF AVE	SOLDOTNA	AK	99669	T 6S R 13W SEC 20 SEWARD MERIDIAN HM 0820036 PIONEER VISTAS SUB UNIT NO 3 AMENDED LOT 6	164700
17732010	MASSION MARK ELLIOT		PO BOX 203	SELDOVIA	AK	99663	T 6S R 13W SEC 20 SEWARD MERIDIAN HM 0820036 PIONEER VISTAS SUB UNIT NO 3 AMENDED LOT 5	142400
17732010	MASSION MICHELLE RENEE		PO BOX 203	SELDOVIA	AK	99663	T 6S R 13W SEC 20 SEWARD MERIDIAN HM 0820036 PIONEER VISTAS SUB UNIT NO 3 AMENDED LOT 5	142400
17732011	JOLLEY BRYAN L		PO BOX 2977	HOMER	AK	99603	T 6S R 13W SEC 20 SEWARD MERIDIAN HM 0820036 PIONEER VISTAS SUB UNIT NO 3 AMENDED LOT 1	231200

PARCEL ID	OWNER	ATTENTION	ADDRESS	CITY	STATE	ZIP CODE	LEGAL DESCRIPTION	ASSESSED VALUE
17732012	ANDERSON KALE F		PO BOX 2918	HOMER	AK	99603	T 6S R 13W SEC 20 SEWARD MERIDIAN HM 0820036 PIONEER VISTAS SUB UNIT NO 3 AMENDED LOT 2	188600
17732012	KENDRICK ERIKKA K		PO BOX 2918	HOMER	AK	99603	T 6S R 13W SEC 20 SEWARD MERIDIAN HM 0820036 PIONEER VISTAS SUB UNIT NO 3 AMENDED LOT 2	188600
17732013	MACY ELBERT DEE & BEVERLY J		307 E FAIRVIEW AVE	HOMER	AK	99603	T 6S R 13W SEC 20 SEWARD MERIDIAN HM 0820036 PIONEER VISTAS SUB UNIT NO 3 AMENDED LOT 3	173600
17732014	BAECHLER WM F & SHERYL S		295 E FAIRVIEW AVE	HOMER	AK	99603	T 6S R 13W SEC 20 SEWARD MERIDIAN HM 0820036 PIONEER VISTAS SUB UNIT NO 3 AMENDED LOT 4	168400
17732016	ANVIL CREEK INVESTMENT COMPANY LLC		PO BOX 2882	KENAI	AK	99611	T 6S R 13W SEC 20 SEWARD MERIDIAN HM 0820042 PIONEER VISTAS SUB UNIT NO 4 LOT 4 BLK 2	37800
17732017	SPEELMAN NELSON LAVERN		PO BOX 3143	HOMER	AK	99603	T 6S R 13W SEC 20 SEWARD MERIDIAN HM 0820042 PIONEER VISTAS SUB UNIT NO 4 LOT 3 BLK 2	179000
17732018	MITCHELL MARGARET E		255 E FAIRVIEW AVE	HOMER	AK	99603	T 6S R 13W SEC 20 SEWARD MERIDIAN HM 0820042 PIONEER VISTAS SUB UNIT NO 4 LOT 2 BLK 2	153400
17732019	FORD LORI J & CUNNINGHAM PATRICK L		4067 MULLIKIN ST	HOMER	AK	99603	T 6S R 13W SEC 20 SEWARD MERIDIAN HM 0820042 PIONEER VISTAS UNIT 4 LOT 1 BLK 2	41700
17732020	KIRSIS LISE KLEIN LIVING TRUST		4064 CALHOUN ST	HOMER	AK	99603	T 6S R 13W SEC 20 SEWARD MERIDIAN HM 0820042 PIONEER VISTAS SUB UNIT NO 4 LOT 8 BLK 2	184700
17732020	KIRSIS VALDIS I		4064 CALHOUN ST	HOMER	AK	99603	T 6S R 13W SEC 20 SEWARD MERIDIAN HM 0820042 PIONEER VISTAS SUB UNIT NO 4 LOT 8 BLK 2	184700
17732021	COBLE GEOFFREY R		PO BOX 1637	HOMER	AK	99603	T 6S R 13W SEC 20 SEWARD MERIDIAN HM 0820042 PIONEER VISTAS UNIT NO 4 LOT 9 BLK 2	225300
17732022	LEWIS STEPHEN D		266 LEE DR	HOMER	AK	99603	T 6S R 13W SEC 20 SEWARD MERIDIAN HM 0820042 PIONEER VISTAS SUB UNIT NO 4 LOT 7 BLK 2	156700
17732023	HIBDON TIMOTHY & LYNN M		274 LEE DR	HOMER	AK	99603	T 6S R 13W SEC 20 SEWARD MERIDIAN HM 0820042 PIONEER VISTAS SUB UNIT NO 4 LOT 6 BLK 2	169200
17732024	MCNARY PATRICK M & JANET L		PO BOX 1467	HOMER	AK	99603	T 6S R 13W SEC 20 SEWARD MERIDIAN HM 0820042 PIONEER VISTAS SUB UNIT NO 4 LOT 5 BLK 2	182300
17732025	WILKINSON MAUREEN E		277 LEE DR	HOMER	AK	99603	T 6S R 13W SEC 20 SEWARD MERIDIAN HM 0820042 PIONEER VISTAS SUB UNIT NO 4 LOT 1 BLK 3	206900
17732026	SPILSBURY PAUL		255 LEE DR	HOMER	AK	99603	T 6S R 13W SEC 20 SEWARD MERIDIAN HM 0820042 PIONEER VISTAS SUB UNIT NO 4 LOT 2 BLK 3	204700
17732026	SPILSBURY KAREN		255 LEE DR	FRITZ CREEK	AK	99603	T 6S R 13W SEC 20 SEWARD MERIDIAN HM 0820042 PIONEER VISTAS SUB UNIT NO 4 LOT 2 BLK 3	204700

PARCEL ID	OWNER	ATTENTION	ADDRESS	CITY	STATE	ZIP CODE	LEGAL DESCRIPTION	ASSESSED VALUE
17732027	HOGAN SEAN J		510 E PIONEER AVE	HOMER	AK	99603	T 6S R 13W SEC 20 SEWARD MERIDIAN HM 0820042 PIONEER VISTAS SUB UNIT NO 4 LOT 3 BLK 3	147100
17732027	WILSON MICHELLE E		510 E PIONEER AVE	HOMER	AK	99603	T 6S R 13W SEC 20 SEWARD MERIDIAN HM 0820042 PIONEER VISTAS SUB UNIT NO 4 LOT 3 BLK 3	147100
17732028	COOPER JOSHUA J		235 LEE DR	HOMER	AK	99603	T 6S R 13W SEC 20 SEWARD MERIDIAN HM 0820042 PIONEER VISTAS SUB UNIT NO 4 LOT 4 BLK 3	155000
17732029	DODD DOUGLAS R		PO BOX 381	HOMER	AK	99603	T 6S R 13W SEC 20 SEWARD MERIDIAN HM 0820042 PIONEER VISTAS SUB UNIT NO 4 LOT 6 BLK 1	149800
17732029	DODD JOAN C		PO BOX 381	HOMER	AK	99603	T 6S R 13W SEC 20 SEWARD MERIDIAN HM 0820042 PIONEER VISTAS SUB UNIT NO 4 LOT 6 BLK 1	149800
17732030	BOWEN DOUGLAS L & JANET G		PO BOX 1642	HOMER	AK	99603	T 6S R 13W SEC 20 SEWARD MERIDIAN HM 0820042 PIONEER VISTAS SUB UNIT NO 4 LOT 5 BLK 1	160900
17732031	ELLER STANLEY JOHN & KATHY LYNN		4057 CALHOUN ST	HOMER	AK	99603	T 6S R 13W SEC 20 SEWARD MERIDIAN HM 0820042 PIONEER VISTAS SUB UNIT NO 4 LOT 4 BLK 1	181200
17732032	RILEY PAULA G		4067 CALHOUN ST	HOMER	AK	99603	T 6S R 13W SEC 20 SEWARD MERIDIAN HM 0820042 PIONEER VISTAS SUB UNIT NO 4 LOT 3 BLK 1	245100
17732033	BRANSON JIM H & BETTY J REVOCABLE TRUST		4085 CALHOUN ST	HOMER	AK	99603	T 6S R 13W SEC 20 SEWARD MERIDIAN HM 0820042 PIONEER VISTAS UNIT 4 LOT 2 BLK 1	241900
17732034	DINNEEN LOYD R JR & TERESA		PO BOX 553	HOMER	AK	99603	T 6S R 13W SEC 20 SEWARD MERIDIAN HM 0820042 PIONEER VISTAS SUB UNIT NO 4 LOT 1 BLK 1	173900
17732036	BOWEN DOUG L		PO BOX 1642	HOMER	AK	99603	T 6S R 13W SEC 20 SEWARD MERIDIAN HM 0930059 PIONEER VISTAS UNIT 11 LOT 10A BLK 3	197400
17732036	BOWEN JANET G		PO BOX 1642	HOMER	AK	99603	T 6S R 13W SEC 20 SEWARD MERIDIAN HM 0930059 PIONEER VISTAS UNIT 11 LOT 10A BLK 3	197400
17732038	HOMER SENIOR CITIZENS INC		3935 SVEDLUND ST	HOMER	AK	99603	T 6S R 13W SEC 20 SEWARD MERIDIAN HM 2002022 PIONEER VISTAS UNIT 12 LOT 1-A2 BLK 3	802300
17732039	HOMER SENIOR CITIZENS INC		3935 SVEDLUND ST	HOMER	AK	99603	T 6S R 13W SEC 20 SEWARD MERIDIAN HM 2002022 PIONEER VISTAS UNIT 12 LOT 1-A1 BLK 3	3366900
17901002	JOHNSON WALTER & ANNIE M		4600 EARLY SPRING ST	HOMER	AK	99603	T 6S R 13W SEC 15 SEWARD MERIDIAN HM PTN SW1/4 NW1/4 FROM 1/4 SEC CORNER COMMON TO SEC 15 & 16 AS POB TH E 165 FT TH N 264 FT TH W 165 FT TH S 264 FT TO POB	113800
17901004	EIDEM DANIEL D & RENEE M		PO BOX 21	HOMER	AK	99603	T 6S R 13W SEC 15 SEWARD MERIDIAN HM SE1/4 NW1/4 EXCLUDING SPRUCE LANE AS SHOWN ON THE PLAT OF COOPER SUB NO 4 REPLAT	291400
17901023	HOMER CITY OF		491 E PIONEER AVE	HOMER	AK	99603	T 6S R 13W SEC 15 SEWARD MERIDIAN HM 0990063 JACK GIST SUB LOT 2	120900
17901024	MOSS CHRISTOPHER & PAT ET AL		PO BOX 1115	HOMER	AK	99603	T 6S R 13W SEC 15 SEWARD MERIDIAN HM 0990063 JACK GIST SUB LOT 3	37400

PARCEL ID	OWNER	ATTENTION	ADDRESS	CITY	STATE	ZIP CODE	LEGAL DESCRIPTION	ASSESSED VALUE
17901024	MOSS ROBERT & CHARLOTTE ET AL		PO BOX 1115	HOMER	AK	99603	T 6S R 13W SEC 15 SEWARD MERIDIAN HM 0990063 JACK GIST SUB LOT 3	37400
17901028	MOSS CHRISTOPHER & PAT ET AL		PO BOX 1115	HOMER	AK	99603	T 6S R 13W SEC 15 SEWARD MERIDIAN HM 2002027 JACK GIST SUB NO 2 LOT 1-A	126300
17901028	MOSS ROBERT & CHARLOTTE ET AL		PO BOX 1115	HOMER	AK	99603	T 6S R 13W SEC 15 SEWARD MERIDIAN HM 2002027 JACK GIST SUB NO 2 LOT 1-A	126300
17901029	MOSS ROBERT & CHARLOTTE ET AL		PO BOX 1115	HOMER	AK	99603	T 6S R 13W SEC 15 SEWARD MERIDIAN HM 2002027 JACK GIST SUB NO 2 LOT 1-B	109200
17901029	MOSS CHRISTOPHER & PAT ET AL		PO BOX 1115	HOMER	AK	99603	T 6S R 13W SEC 15 SEWARD MERIDIAN HM 2002027 JACK GIST SUB NO 2 LOT 1-B	109200
17902003	GUSTAFSON RICHARD L & HELEN T		PO BOX 4144	HOMER	AK	99603	T 6S R 13W SEC 16 SEWARD MERIDIAN HM W1/2 NW1/4 SW1/4 NW1/4	112800
17902012	SABROWSKI JAMES R & SUSANNE E		2730 KINGFISHER DR	ANCHORAGE	AK	99502	T 6S R 13W SEC 16 SEWARD MERIDIAN HM 0890004 CHRISTENSEN TRACTS SUB NO 2 AMENDED TRACT D EXCLUDING DOT ROW	129800
17902013	SUOJA ERNEST S & JANICE		PO BOX 1271	HOMER	AK	99603	T 6S R 13W SEC 16 SEWARD MERIDIAN HM 0000000 WADDELL SURVEY TRACT A	289900
17902019	CHOATE BILL		PO BOX 493	HOMER	AK	99603	T 6S R 13W SEC 16 SEWARD MERIDIAN HM 0860059 GUY WADDELL BOUNDARY SURVEY REPLAT BRODERSON TRACT D-A TRACT D-A-1 EXCLUDING DOT ROW	270500
17902024	YOUNG LORAIN M CREDIT SHELTER TRUST	WILLIAM C YOUNG TRUSTEE	2020 MULDOON RD UNIT 220	ANCHORAGE	AK	99504	T 6S R 13W SEC 16 SEWARD MERIDIAN HM 0640051 THOMPSON SUB LOT 02 EXCLUDING DOT ROW	42400
17902027	ROUGGLY MARSHA		PO BOX 1217	HOMER	AK	99603	T 6S R 13W SEC 16 SEWARD MERIDIAN HM 0640051 THOMPSON SUB LOT 08	160000
17902027	TURKINGTON MILTON		PO BOX 1217	HOMER	AK	99603	T 6S R 13W SEC 16 SEWARD MERIDIAN HM 0640051 THOMPSON SUB LOT 08	160000
17902028	EVARTS RAY		601 E PIONEER AVE STE 114	HOMER	AK	99603	T 6S R 13W SEC 16 SEWARD MERIDIAN HM 0640051 THOMPSON SUB LOT 09 EXCLUDING DOT ROW	69700
17902038	HARRIS JULIE		PO BOX 18343	BOULDER	CO	80308	T 6S R 13W SEC 16 SEWARD MERIDIAN HM 0002242 GUY WADDELL BOUNDARY SURVEY TRS E,H&I THAT PTN OF TR H IN E1/2 NE1/4 EXCL SOUTHERLY 266 FT & SHOWN AS TR H-2 ON R.S. 2006-39	32400
17902039	MALCOLM DONALD A JR & MAUREEN A		2038 E END RD	HOMER	AK	99603	T 6S R 13W SEC 16 SEWARD MERIDIAN HM 0000000 GUY WADDELL BOUNDARY SURVEY TRACT H SLY 266 FT THEREOF EXCLUDING DOT ROW	144300
17902046	WILLIAMS KATHLEEN FOSTER		8309 TERRY RD	BEAUMONT	TX	77705	T 6S R 13W SEC 16 SEWARD MERIDIAN HM 0780019 THOMPSON SUB REPLAT OF LOT 5 TRACT E LOTS 5-A & 5-B TRACT 5A SELY PORTION THEREOF	68500
17902048	CARDWELL KEN		PO BOX 75	HOMER	AK	99603	T 6S R 13W SEC 16 SEWARD MERIDIAN HM 0780019 THOMPSON SUB REPLAT OF LOT 5 TRACT E LOTS 5-A & 5-B TRACT 5B	39200

PARCEL ID	OWNER	ATTENTION	ADDRESS	CITY	STATE	ZIP CODE	LEGAL DESCRIPTION	ASSESSED VALUE
17902048	CARDWELL MELODY		PO BOX 75	HOMER	AK	99603	T 6S R 13W SEC 16 SEWARD MERIDIAN HM 0780019 THOMPSON SUB REPLAT OF LOT 5 TRACT E LOTS 5-A & 5-B TRACT 5B	39200
17902049	CARDWELL KENNETH G & MELODY S		PO BOX 75	HOMER	AK	99603	T 6S R 13W SEC 16 SEWARD MERIDIAN HM 0790052 THOMPSON SUB RESUB LOT 1 TRACT E LOT 1A	241500
17902050	TUTTLE DOUGLAS & KAUN BARBARA D		PO BOX 3542	HOMER	AK	99603	T 6S R 13W SEC 16 SEWARD MERIDIAN HM 0790052 THOMPSON SUB RESUB LOT 1 TRACT E LOT 1B	132800
17902051	ENDERS KAP-SUN & CHAE CHONG- SUN		10620 WASHINGTON CIR	ANCHORAGE	AK	99515	T 6S R 13W SEC 16 SEWARD MERIDIAN HM 0900028 OWEN JOHNSON TRACT RECORD OF SURVEY W1/2 NW1/4 NW1/4 LYING EAST AND NORTH OF EAST HILL ROAD EXCLUDING EAST HIGHLANDS SUB	101300
17902052	SZYMONIAK GLEN E & CHRISTINE L		PO BOX 1688	MCCALL	ID	83638	T 6S R 13W SEC 16 SEWARD MERIDIAN HM 0830068 EAST HIGHLANDS ESTATES SUB AMD LOT 5	277400
17902053	ROBINETTE MARY JOYCE LIVING TRUST		PO BOX 14	HOMER	AK	99603	T 6S R 13W SEC 16 SEWARD MERIDIAN HM 0830068 EAST HIGHLANDS ESTATES SUB AMD LOT 4	376300
17902054	PORTER RICHARD B JR & NANCY L		PO BOX 2172	HOMER	AK	99603	T 6S R 13W SEC 16 SEWARD MERIDIAN HM 0830068 EAST HIGHLANDS ESTATES SUB AMD LOT 3	352400
17902055	SPENCER THEODORE ROY ALASKA COMMUNITY PROPERTY TRUST		PO BOX 243671	ANCHORAGE	AK	99524	T 6S R 13W SEC 16 SEWARD MERIDIAN HM 0830068 EAST HIGHLANDS ESTATES SUB AMD LOT 2	318500
17902056	VASILIE FREDERICK M		PO BOX 971	SOLDOTNA	AK	99669	T 6S R 13W SEC 16 SEWARD MERIDIAN HM 0830068 EAST HIGHLANDS ESTATES SUB AMD LOT 1 EXCL PTN OF EAST HILL ROAD PER W/D 168/80	79300
17902056	VASILIE KELLY M		PO BOX 971	SOLDOTNA	AK	99669	T 6S R 13W SEC 16 SEWARD MERIDIAN HM 0830068 EAST HIGHLANDS ESTATES SUB AMD LOT 1 EXCL PTN OF EAST HILL ROAD PER W/D 168/80	79300
17902059	BURGOYNE RONALD R & LINDA E		PO BOX 624	HOMER	AK	99603	T 6S R 13W SEC 16 SEWARD MERIDIAN HM 0820095 THOMPSON SUB NO 4 LOT 1	54900
17902060	BURGOYNE RONALD R & LINDA B		PO BOX 624	HOMER	AK	99603	T 6S R 13W SEC 16 SEWARD MERIDIAN HM 0820095 THOMPSON SUB NO 4 LOT 2	243100
17902063	LINDER ALASKA COMMUNITY PROPERTY TRUST		1872 TRITON CT	HOMER	AK	99603	T 6S R 13W SEC 16 SEWARD MERIDIAN HM 0840058 GUY WADDELL TR B LINDER SUB LOT 1	259500
17902064	PIETSCH JOEL		PO BOX 392	HOMER	AK	99603	T 6S R 13W SEC 16 SEWARD MERIDIAN HM 0840058 GUY WADDELL TR B LINDER SUB LOT 2	208600
17902064	PIETSCH TIA		PO BOX 392	HOMER	AK	99603	T 6S R 13W SEC 16 SEWARD MERIDIAN HM 0840058 GUY WADDELL TR B LINDER SUB LOT 2	208600
17902065	STEWARD ANDREA TESS		PO BOX 3576	HOMER	AK	99603	T 6S R 13W SEC 16 SEWARD MERIDIAN HM 0840058 GUY WADDELL TR B LINDER SUB LOT 3	212900
17902065	STEWARD JOYCE D		PO BOX 3576	HOMER	AK	99603	T 6S R 13W SEC 16 SEWARD MERIDIAN HM 0840058 GUY WADDELL TR B LINDER SUB LOT 3	212900
17902066	WISE KATHERINE M		1868 TRITON CT	HOMER	AK	99603	T 6S R 13W SEC 16 SEWARD MERIDIAN HM 0840058 GUY WADDELL TR B LINDER SUB LOT 4	228800

PARCEL ID	OWNER	ATTENTION	ADDRESS	CITY	STATE	ZIP CODE	LEGAL DESCRIPTION	ASSESSED VALUE
17902068	MOORE COMMUNITY PROPERTY TRUST		PO BOX 4192	HOMER	AK	99603	T 6S R 13W SEC 16 SEWARD MERIDIAN HM 0840077 THOMPSON SUB NO 5 LOT 3-A	313500
17902069	GRIEVE CHARLES ROBERT		PO BOX 1638	HOMER	AK	99603	T 6S R 13W SEC 16 SEWARD MERIDIAN HM 0840077 THOMPSON SUB NO 5 LOT I-A1	149300
17902070	HAMBERG MICHAEL W		PO BOX 2476	BASALT	CO	81621	T 6S R 13W SEC 16 SEWARD MERIDIAN HM 0840077 THOMPSON SUB NO 5 LOT I-A2	52600
17902071	ANDRESS DIANE J		4971 THOMPSON DR	HOMER	AK	99603	T 6S R 13W SEC 16 SEWARD MERIDIAN HM 0840077 THOMPSON SUB NO 5 LOT I-A3	261300
17902071	ANDRESS DUANE F		4971 THOMPSON DR	HOMER	AK	99603	T 6S R 13W SEC 16 SEWARD MERIDIAN HM 0840077 THOMPSON SUB NO 5 LOT I-A3	261300
17902074	HICKS ROBIN LEE		200 KAOELEHUA AVE STE 103 PMB 309	HILO	HI	96720	T 6S R 13W SEC 16 SEWARD MERIDIAN HM 0890003 CHRISTENSEN TRACTS AMENDED TRACT C	309600
17902074	JONES MATTHEW WILLIAM	PMB 309	200 KAOELEHUA AVE STE 103	HILO	HI	96720	T 6S R 13W SEC 16 SEWARD MERIDIAN HM 0890003 CHRISTENSEN TRACTS AMENDED TRACT C	309600
17902075	HOGAN KEVIN H		4735 TAMARA ST	HOMER	AK	99603	T 6S R 13W SEC 16 SEWARD MERIDIAN HM 0950042 EARLY SPRING SUBD TRACT 1 RESUB LOT 1 EXCLUDING DOT ROW	345700
17902075	KENNEDY BRONWYN E		4735 TAMARA ST	HOMER	AK	99603	T 6S R 13W SEC 16 SEWARD MERIDIAN HM 0950042 EARLY SPRING SUBD TRACT 1 RESUB LOT 1 EXCLUDING DOT ROW	345700
17902076	SJOEBERG SUNRISE D I & SJOEBERG DAVIN & SJOEBERG SIMEON		4670 TAMARA ST	HOMER	AK	99603	T 6S R 13W SEC 16 SEWARD MERIDIAN HM 0950042 EARLY SPRING SUBD TRACT 1 RESUB LOT 2	216700
17902081	ADKISON VERNON D		PO BOX 3785	HOMER	AK	99603	T 6S R 13W SEC 16 SEWARD MERIDIAN HM 2003090 CHRISTENSEN TRACTS NO 3 TRACT B-1A	98100
17902084	PREVOST MARILYN V		PO BOX 121	HOMER	AK	99603	T 6S R 13W SEC 16 SEWARD MERIDIAN HM 2005001 ALM SUB NO 2 LOT 2-A	216800
17902085	TAYLOR DAVID P & KAREN M		3838 BARTLETT ST	HOMER	AK	99603	T 6S R 13W SEC 16 SEWARD MERIDIAN HM 2005001 ALM SUB NO 2 LOT 1-A	378400
17902086	HOUGH SHILA A		3733 BEN WALTERS LN STE 2	HOMER	AK	99603	T 6S R 13W SEC 16 SEWARD SW HM 2006044 CHRISTENSEN TRACTS NO 4 TRACT 1	193300
17902086	HOUGH C MICHAEL		3733 BEN WALTERS LN STE 2	HOMER	AK	99603	T 6S R 13W SEC 16 SEWARD SW HM 2006044 CHRISTENSEN TRACTS NO 4 TRACT 1	193300
17902087	EGGE LORI		PO BOX 871370	WASILLA	AK	99687	T 6S R 13W SEC 16 SEWARD SW HM 2006044 CHRISTENSEN TRACTS NO 4 TRACT 2	171800
17902087	MICHEL S LORI		PO BOX 871370	WASILLA	AK	99687	T 6S R 13W SEC 16 SEWARD SW HM 2006044 CHRISTENSEN TRACTS NO 4 TRACT 2	171800
17902088	HOUGH C MICHAEL		3733 BEN WALTERS LN STE 2	HOMER	AK	99603	T 6S R 13W SEC 16 SEWARD SW HM 2006044 CHRISTENSEN TRACTS NO 4 TRACT 3	164900
17902088	HOUGH SHILA A		3733 BEN WALTERS LN STE 2	HOMER	AK	99603	T 6S R 13W SEC 16 SEWARD SW HM 2006044 CHRISTENSEN TRACTS NO 4 TRACT 3	164900
17902090C O1	BBD PROPERTIES LLC		925 SEAPLANE CT	HOMER	AK	99603	T 6S R 13W SEC 16 Seward Meridian HM 2007095 TRITON COURT CONDOMINIUMS UNIT 1	136600
17902090C O2	TYLER CHRISTY R		PO BOX 3668	HOMER	AK	99603	T 6S R 13W SEC 16 Seward Meridian HM 2007095 TRITON COURT CONDOMINIUMS UNIT 2	140300
17902090C O2	TYLER JEFFREY J		PO BOX 3668	HOMER	AK	99603	T 6S R 13W SEC 16 Seward Meridian HM 2007095 TRITON COURT CONDOMINIUMS UNIT 2	140300

PARCEL ID	OWNER	ATTENTION	ADDRESS	CITY	STATE	ZIP CODE	LEGAL DESCRIPTION	ASSESSED VALUE
17902091	UMINSKI PROPERTIES LLC		PO BOX 46	SELDOVIA	AK	99663	T 6S R 13W SEC 16 SEWARD MERIDIAN HM 2009033 GUY WADDELL SUB NO 3 JUNES ADDN LOT 1A	111500
17902092	UMINSKI PROPERTIES LLC		PO BOX 46	SELDOVIA	AK	99663	T 6S R 13W SEC 16 SEWARD MERIDIAN HM 2009033 GUY WADDELL SUB NO 3 JUNES ADDN LOT 1B	77000
17902093	UMINSKI PROPERTIES LLC		PO BOX 46	SELDOVIA	AK	99663	T 6S R 13W SEC 16 SEWARD MERIDIAN HM 2009033 GUY WADDELL SUB NO 3 JUNES ADDN LOT 1C	65000
17902094	WISE CORA MAE		1930 E END RD STE A	HOMER	AK	99603	T 6S R 13W SEC 16 SEWARD MERIDIAN HM 2009033 GUY WADDELL SUB NO 3 JUNES ADDN LOT 1D	224600
17902094	WISE FRANK M		1930 E END RD STE A	HOMER	AK	99603	T 6S R 13W SEC 16 SEWARD MERIDIAN HM 2009033 GUY WADDELL SUB NO 3 JUNES ADDN LOT 1D	224600
17902095	VANSANDT BRITTNEY		1940 E END RD # 1	HOMER	AK	99603	T 6S R 13W SEC 16 SEWARD MERIDIAN HM 2009033 GUY WADDELL SUB NO 3 JUNES ADDN LOT 1E	137800
17902096	SCHETZLE RANDY E		1970 E END RD	HOMER	AK	99603	T 6S R 13W SEC 16 SEWARD MERIDIAN HM 2009033 GUY WADDELL SUB NO 3 JUNES ADDN LOT 2	178600
17902096	SCHETZLE TRINA D		1970 E END RD	HOMER	AK	99603	T 6S R 13W SEC 16 SEWARD MERIDIAN HM 2009033 GUY WADDELL SUB NO 3 JUNES ADDN LOT 2	178600
17902097	UPTON HERBERT C III		PO BOX 2854	HOMER	AK	99603	T 6S R 13W SEC 16 SEWARD MERIDIAN HM 2012017 THOMPSON SUB UPTON ADDN LOT 3-A	0
17902098	UPTON HERBERT C III		PO BOX 2854	HOMER	AK	99603	T 6S R 13W SEC 16 SEWARD MERIDIAN HM 2012017 THOMPSON SUB UPTON ADDN LOT 4-A	0
17902101	LEHNER DEVONY L & TAFFE THOMAS M		PO BOX 356	HOMER	AK	99603	T 6S R 13W SEC 16 SEWARD SW HM 2006054 STREAM HILL PARK SUB UNIT 1 LOT 1	80400
17902102	LEHNER DEVONY L & TAFFE THOMAS M		PO BOX 356	HOMER	AK	99603	T 6S R 13W SEC 16 SEWARD SW HM 2006054 STREAM HILL PARK SUB UNIT 1 LOT 2	77800
17902103	STEINER CHRISTINE L		PO BOX 3336	HOMER	AK	99603	T 6S R 13W SEC 16 SEWARD SW HM 2006054 STREAM HILL PARK SUB UNIT 1 LOT 3	425800
17902103	STEINER TIMOTHY J		PO BOX 3336	HOMER	AK	99603	T 6S R 13W SEC 16 SEWARD SW HM 2006054 STREAM HILL PARK SUB UNIT 1 LOT 3	425800
17902104	LEHNER DEVONY L & TAFFE THOMAS M		PO BOX 356	HOMER	AK	99603	T 6S R 13W SEC 16 SEWARD SW HM 2006054 STREAM HILL PARK SUB UNIT 1 LOT 4	77800
17902105	MILLER GARY G		5201 E NORTHERN LIGHTS BLVD APT 4N	ANCHORAGE	AK	99508	T 6S R 13W SEC 16 SEWARD SW HM 2006054 STREAM HILL PARK SUB UNIT 1 LOT 5	77800
17902105	MILLER SUSAN A		5201 E NORTHERN LIGHTS BLVD APT 4N	ANCHORAGE	AK	99508	T 6S R 13W SEC 16 SEWARD SW HM 2006054 STREAM HILL PARK SUB UNIT 1 LOT 5	77800
17902106	STEAD SHERRY A REVOCABLE TRUST		PO BOX 2159	HOMER	AK	99603	T 6S R 13W SEC 16 SEWARD SW HM 2006054 STREAM HILL PARK SUB UNIT 1 LOT 6	188600
17902107	NELSON DAVID E		3714 GREATLAND ST	HOMER	AK	99603	T 6S R 13W SEC 16 SEWARD SW HM 2006054 STREAM HILL PARK SUB UNIT 1 LOT 7	107800
17902108	THOMAS LUCILLE		PO BOX 826	ANCHOR POINT	AK	99556	T 6S R 13W SEC 16 SEWARD SW HM 2006054 STREAM HILL PARK SUB UNIT 1 LOT 8	85300

PARCEL ID	OWNER	ATTENTION	ADDRESS	CITY	STATE	ZIP CODE	LEGAL DESCRIPTION	ASSESSED VALUE
17902108	WILLIAMS JIM A		PO BOX 826	ANCHOR POINT	AK	99556	T 6S R 13W SEC 16 SEWARD SW HM 2006054 STREAM HILL PARK SUB UNIT 1 LOT 8	85300
17902109	LEHNER DEVONY L & TAFFE THOMAS M		PO BOX 356	HOMER	AK	99603	T 6S R 13W SEC 16 SEWARD SW HM 2006054 STREAM HILL PARK SUB UNIT 1 LOT 9	85300
17902110	MCCARD ROBERT A		PO BOX 591	KASILOF	AK	99610	T 6S R 13W SEC 16 SEWARD SW HM 2006054 STREAM HILL PARK SUB UNIT 1 LOT 10	85300
17902110	HAYS PAMELA A		PO BOX 591	KASILOF	AK	99610	T 6S R 13W SEC 16 SEWARD SW HM 2006054 STREAM HILL PARK SUB UNIT 1 LOT 10	85300
17902111	DEARLOVE KAREN		PO BOX 881	KENAI	AK	99611	T 6S R 13W SEC 16 SEWARD SW HM 2006054 STREAM HILL PARK SUB UNIT 1 LOT 11	85300
17902111	DEARLOVE TOM		PO BOX 881	KENAI	AK	99611	T 6S R 13W SEC 16 SEWARD SW HM 2006054 STREAM HILL PARK SUB UNIT 1 LOT 11	85300
17902112	LEHNER DEVONY L & TAFFE THOMAS M		PO BOX 356	HOMER	AK	99603	T 6S R 13W SEC 16 SEWARD SW HM 2006054 STREAM HILL PARK SUB UNIT 1 LOT 12	102600
17902113	LEHNER DEVONY L & TAFFE THOMAS M		PO BOX 356	HOMER	AK	99603	T 6S R 13W SEC 16 SEWARD SW HM 2006054 STREAM HILL PARK SUB UNIT 1 LOT 13	96100
17902114	LEHNER DEVONY L & TAFFE THOMAS M		PO BOX 356	HOMER	AK	99603	T 6S R 13W SEC 16 SEWARD SW HM 2006054 STREAM HILL PARK SUB UNIT 1 LOT 14	95100
17902115	LEHNER DEVONY L & TAFFE THOMAS M		PO BOX 356	HOMER	AK	99603	T 6S R 13W SEC 16 SEWARD SW HM 2006054 STREAM HILL PARK SUB UNIT 1 LOT 15	93000
17902116	LEHNER DEVONY L & TAFFE THOMAS M		PO BOX 356	HOMER	AK	99603	T 6S R 13W SEC 16 SEWARD SW HM 2006054 STREAM HILL PARK SUB UNIT 1 LOT 16	95100
17902117	LEHNER DEVONY L & TAFFE THOMAS M		PO BOX 356	HOMER	AK	99603	T 6S R 13W SEC 16 SEWARD SW HM 2006054 STREAM HILL PARK SUB UNIT 1 LOT 17	102600
17902118	LEHNER DEVONY L & TAFFE THOMAS M		PO BOX 356	HOMER	AK	99603	T 6S R 13W SEC 16 SEWARD SW HM 2006054 STREAM HILL PARK SUB UNIT 1 LOT 18	102600
17902119	LEHNER DEVONY L & TAFFE THOMAS M		PO BOX 356	HOMER	AK	99603	T 6S R 13W SEC 16 SEWARD SW HM 2006054 STREAM HILL PARK SUB UNIT 1 LOT 19	90900
17902120	LEHNER DEVONY L & TAFFE THOMAS M		PO BOX 356	HOMER	AK	99603	T 6S R 13W SEC 16 SEWARD SW HM 2006054 STREAM HILL PARK SUB UNIT 1 LOT 20	90900
17902121	ANDERSON SUSAN A		PO BOX 241105	ANCHORAGE	AK	99524	T 6S R 13W SEC 16 SEWARD SW HM 2006054 STREAM HILL PARK SUB UNIT 1 LOT 21	102600
17902122	LEHNER DEVONY L & TAFFE THOMAS M		PO BOX 356	HOMER	AK	99603	T 6S R 13W SEC 16 SEWARD SW HM 2006054 STREAM HILL PARK SUB UNIT 1 LOT 22	102600
17902123	BRUGGEMAN JOSEPH A		3980 BROADWAY ST STE 132	BOULDER	CO	80304	T 6S R 13W SEC 16 SEWARD SW HM 2006054 STREAM HILL PARK SUB UNIT 1 LOT 23	102600
17902124	EDWARDS JENNIFER B		66740 ELLIOTT AVE	HOMER	AK	99603	T 6S R 13W SEC 16 SEWARD SW HM 2006054 STREAM HILL PARK SUB UNIT 1 LOT 24	102600
17902125	MONAT ALLISON S		45 BOLAN DR	HUNTINGTON STATION	NY	11746	T 6S R 13W SEC 16 SEWARD SW HM 2006054 STREAM HILL PARK SUB UNIT 1 LOT 25	102600
17902126	OLSEN DAVID K		PO BOX 3944	HOMER	AK	99603	T 6S R 13W SEC 16 SEWARD SW HM 2006054 STREAM HILL PARK SUB UNIT 1 LOT 26	102600
17902126	OLSEN JENNIFER A		PO BOX 3944	HOMER	AK	99603	T 6S R 13W SEC 16 SEWARD SW HM 2006054 STREAM HILL PARK SUB UNIT 1 LOT 26	102600
17902127	PETERSON RUSSELL		366 DIANE LN	SOLDOTNA	AK	99669	T 6S R 13W SEC 16 SEWARD SW HM 2006054 STREAM HILL PARK SUB UNIT 1 LOT 27	102600
17902127	PETERSON IRMA		366 DIANE LN	SOLDOTNA	AK	99669	T 6S R 13W SEC 16 SEWARD SW HM 2006054 STREAM HILL PARK SUB UNIT 1 LOT 27	102600

PARCEL ID	OWNER	ATTENTION	ADDRESS	CITY	STATE	ZIP CODE	LEGAL DESCRIPTION	ASSESSED VALUE
17902128	BELL LESLIE LEANN		1413 BANNISTER DR	ANCHORAGE	AK	99508	T 6S R 13W SEC 16 SEWARD SW HM 2006054 STREAM HILL PARK SUB UNIT 1 LOT 28	102600
17902128	BELL ROBERT EUGENE		1413 BANNISTER DR	ANCHORAGE	AK	99508	T 6S R 13W SEC 16 SEWARD SW HM 2006054 STREAM HILL PARK SUB UNIT 1 LOT 28	102600
17902129	MALONEY PHILIP DENNIS		3040 WIDGEON LN	ANCHORAGE	AK	99508	T 6S R 13W SEC 16 SEWARD SW HM 2006054 STREAM HILL PARK SUB UNIT 1 LOT 29	102600
17902130	BRUGGEMAN JOSEPH A		3980 BROADWAY ST STE 132	BOULDER	CO	80304	T 6S R 13W SEC 16 SEWARD SW HM 2006054 STREAM HILL PARK SUB UNIT 1 LOT 30	108600
17902133	SHAW ALICE MAYO REVOCABLE TRUST		1504 S LODGE DR	SARASOTA	FL	34239	T 6S R 13W SEC 16 SEWARD MERIDIAN HM 2008048 STREAM HILL PARK UNIT 2 LOT 31	94100
17902133	SHAW BRUCE B REVOCABLE TRUST		1504 S LODGE DR	SARASOTA	FL	34239	T 6S R 13W SEC 16 SEWARD MERIDIAN HM 2008048 STREAM HILL PARK UNIT 2 LOT 31	94100
17902134	SHAW ALICE MAYO REVOCABLE TRUST		1504 S LODGE DR	SARASOTA	FL	34239	T 6S R 13W SEC 16 SEWARD MERIDIAN HM 2008048 STREAM HILL PARK UNIT 2 LOT 32	95100
17902134	SHAW BRUCE B REVOCABLE TRUST		1504 S LODGE DR	SARASOTA	FL	34239	T 6S R 13W SEC 16 SEWARD MERIDIAN HM 2008048 STREAM HILL PARK UNIT 2 LOT 32	95100
17902135	H & H HOLDINGS LLC	C/O GARY HUMPHREYS	PO BOX 2286	BIGFORK	MT	59911	T 6S R 13W SEC 16 SEWARD MERIDIAN HM 2008048 STREAM HILL PARK UNIT 2 LOT 33	103500
17902136	LANDES ELIZABETH MUIR		848 TOWER RD	WINNETKA	IL	60093	T 6S R 13W SEC 16 SEWARD MERIDIAN HM 2008048 STREAM HILL PARK UNIT 2 LOT 34	111800
17902136	LEVENSTAM BARRY		848 TOWER RD	WINNETKA	IL	60093	T 6S R 13W SEC 16 SEWARD MERIDIAN HM 2008048 STREAM HILL PARK UNIT 2 LOT 34	111800
17902137	KLAMSER CAROL L		PO BOX 4394	HOMER	AK	99603	T 6S R 13W SEC 16 SEWARD MERIDIAN HM 2008048 STREAM HILL PARK UNIT 2 LOT 35	113400
17902137	KLAMSER ANDREW S		PO BOX 4394	HOMER	AK	99603	T 6S R 13W SEC 16 SEWARD MERIDIAN HM 2008048 STREAM HILL PARK UNIT 2 LOT 35	113400
17902138	LEHNER DEVONY L & TAFFE THOMAS M		PO BOX 356	HOMER	AK	99603	T 6S R 13W SEC 16 SEWARD MERIDIAN HM 2008048 STREAM HILL PARK UNIT 2 LOT 36	102600
17902139	LEHNER DEVONY L & TAFFE THOMAS M		PO BOX 356	HOMER	AK	99603	T 6S R 13W SEC 16 SEWARD MERIDIAN HM 2008048 STREAM HILL PARK UNIT 2 LOT 37	102600
17902140	LEHNER DEVONY L & TAFFE THOMAS M		PO BOX 356	HOMER	AK	99603	T 6S R 13W SEC 16 SEWARD MERIDIAN HM 2008048 STREAM HILL PARK UNIT 2 LOT 38	102600
17902141	HILLSTRAND JOHNATHAN M		PO BOX 3186	HOMER	AK	99603	T 6S R 13W SEC 16 SEWARD MERIDIAN HM 2008048 STREAM HILL PARK UNIT 2 LOT 39	90900
17902142	KULETZ KATHY		900 BROWN ST	ANCHORAGE	AK	99501	T 6S R 13W SEC 16 SEWARD MERIDIAN HM 2008048 STREAM HILL PARK UNIT 2 LOT 40	93000
17902143	LEHNER DEVONY L & TAFFE THOMAS M		PO BOX 356	HOMER	AK	99603	T 6S R 13W SEC 16 SEWARD MERIDIAN HM 2008048 STREAM HILL PARK UNIT 2 LOT 41	93000
17902144	LEHNER DEVONY L & TAFFE THOMAS M		PO BOX 356	HOMER	AK	99603	T 6S R 13W SEC 16 SEWARD MERIDIAN HM 2008048 STREAM HILL PARK UNIT 2 LOT 42	99000
17902145	LEHNER DEVONY L & TAFFE THOMAS M		PO BOX 356	HOMER	AK	99603	T 6S R 13W SEC 16 SEWARD MERIDIAN HM 2008048 STREAM HILL PARK UNIT 2 LOT 43	102600
17902146	LEHNER DEVONY L & TAFFE THOMAS M		PO BOX 356	HOMER	AK	99603	T 6S R 13W SEC 16 SEWARD MERIDIAN HM 2008048 STREAM HILL PARK UNIT 2 LOT 44	102600
17902147	LEHNER DEVONY L & TAFFE THOMAS M		PO BOX 356	HOMER	AK	99603	T 6S R 13W SEC 16 SEWARD MERIDIAN HM 2008048 STREAM HILL PARK UNIT 2 LOT 45	106100
17902148	LEHNER DEVONY L & TAFFE THOMAS M		PO BOX 356	HOMER	AK	99603	T 6S R 13W SEC 16 SEWARD MERIDIAN HM 2008048 STREAM HILL PARK UNIT 2 LOT 46	90900

PARCEL ID	OWNER	ATTENTION	ADDRESS	CITY	STATE	ZIP CODE	LEGAL DESCRIPTION	ASSESSED VALUE
17902149	LEHNER DEVONY L & TAFFE THOMAS M		PO BOX 356	HOMER	AK	99603	T 6S R 13W SEC 16 SEWARD MERIDIAN HM 2008048 STREAM HILL PARK UNIT 2 LOT 47	90900
17902150	LEHNER DEVONY L & TAFFE THOMAS M		PO BOX 356	HOMER	AK	99603	T 6S R 13W SEC 16 SEWARD MERIDIAN HM 2008048 STREAM HILL PARK UNIT 2 LOT 48	90900
17902151	LEHNER DEVONY L & TAFFE THOMAS M		PO BOX 356	HOMER	AK	99603	T 6S R 13W SEC 16 SEWARD MERIDIAN HM 2008048 STREAM HILL PARK UNIT 2 LOT 49	90900
17902152	LEHNER DEVONY L & TAFFE THOMAS M		PO BOX 356	HOMER	AK	99603	T 6S R 13W SEC 16 SEWARD MERIDIAN HM 2008048 STREAM HILL PARK UNIT 2 LOT 50	90900
17902154	HOUGH MICHAEL		PO BOX 291	HOMER	AK	99603	T 6S R 13W SEC 16 SEWARD MERIDIAN HM 2008048 STREAM HILL PARK UNIT 2 TRACT B	100
17902158	HOUGH MICHAEL		PO BOX 291	HOMER	AK	99603	T 6S R 13W SEC 16 SEWARD MERIDIAN HM 2008048 STREAM HILL PARK UNIT 2 TRACT F	257500
17902161	LEHNER DEVONY L & TAFFE THOMAS M		PO BOX 356	HOMER	AK	99603	T 6S R 13W SEC 16 SEWARD MERIDIAN HM 2008048 STREAM HILL PARK UNIT 2 TRACT J	369000
17903006	UMINSKI PROPERTIES LLC		PO BOX 46	SELDOVIA	AK	99663	T 6S R 13W SEC 16 SEWARD MERIDIAN HM COMMENCING AT THE S1/16 CORNER OF SEC 16 PROCEED S 0 DEG 23 MIN E 192 FT TO THE POB TH S 0 DEG 23 MIN E 518 FT TO THE NORTH ROW LINE OF HOMER EAST RD TH N 70 DEG 18 MIN 30 SEC E ALONG SAID ROW 209.3 FT TH N 46 DEG 21	88600
17903009	POPADINES MARK C		PO BOX 101	GARDEN CITY	MI	48136	T 6S R 13W SEC 16 SEWARD MERIDIAN HM 0002087 JAMES WADDELL BOUNDARY SURVEY TRACT 10 EXCLUDING DOT ROW	84700
17903010	LAMENDOLA-SITENGA KRISTINE & SITENGA GARRET		PO BOX 3586	HOMER	AK	99603	T 6S R 13W SEC 16 SEWARD MERIDIAN HM 0002087 JAMES WADDELL BOUNDARY SURVEY TRACT 9	47400
17903011	SITENGA GARRET		PO BOX 3647	HOMER	AK	99603	T 6S R 13W SEC 16 SEWARD MERIDIAN HM 0002087 JAMES WADDELL BOUNDARY SURVEY TRACT 8	40500
17903012	SITENGA GARRET & LAMENDOLA-SITENGA KRISTINE		PO BOX 3647	HOMER	AK	99603	T 6S R 13W SEC 16 SEWARD MERIDIAN HM 0002087 JAMES WADDELL BOUNDARY SURVEY TRACT 7 EXCLUDING DOT ROW	83600
17903016	AURORA NOVEL VENTURES LLC		PO BOX 312	HOMER	AK	99603	T 6S R 13W SEC 16 SEWARD MERIDIAN HM PTN E1/2 NE1/4 SW1/4 COMMENCE @SECT CORNER SECS 16 17 20 & 21 TH N1 DEG 11'40"W 568.5 FT TO SOUTH ROW LINE OF HOMER EAST RD; TH N70 DEG 14'E 354 FT; TH N57 DEG 17'30"E 2203.18 FT; TH S32 DEG 42'30"E 30 FT TO POB;	79300
17903018	KENAI PENINSULA BOROUGH		144 N BINKLEY ST	SOLDOTNA	AK	99669	T 6S R 13W SEC 16 SEWARD MERIDIAN HM COMMENCING AT THE S1/4 CORNER COMMON TO SEC 16 & 21 PROCEED N 0 DEG 13 MIN 20 SEC W 1448.35 FT TH WEST 714.79 FT TH N 0 DEG 13 MIN 20 SEC W 233.49 FT TO THE SOUTH BOUNDARY OF THE HOMER EAST RD TH CONTINUE N 0 DEG 13	9839100

PARCEL ID	OWNER	ATTENTION	ADDRESS	CITY	STATE	ZIP CODE	LEGAL DESCRIPTION	ASSESSED VALUE
17903021	CAHILL JAMES G		822 GOVERNOR STEVENS AVE SE	OLYMPIA	WA	98501	T 6S R 13W SEC 16 SEWARD MERIDIAN HM PTN E1/2 SW1/4 BEGIN @S1/4 CORNER COMMON TO SEC 16&21; TH N 0 DEG 13'20" W 1448.35 FT TO POB; TH W 714.79 FT; TH N 0 DEG 13'20"W 269.14 FT TO CENTER OF HOMER EAST RD; TH N57 DEG 17'30"E 208 FT ALONG CENTER OF RD;	94000
17903023	RONDA J ARLENE DECLARATION OF TRUST		PO BOX 832	HOMER	AK	99603	T 6S R 13W SEC 16 SEWARD MERIDIAN HM 5402087 JAMES WADDELL BOUNDARY SURVEY W128 FT OF TRACT 6 DESCRIBED AS: BEGIN @ SW CORNER OF TR 6 THE POB; TH N 370.3 FT TO S ROW OF EAST HILL RD; TH S79 DEG 51'E 130 FT; TH S 347.3 FT; TH W 128 FT TO POB	268000
17903024	WEBER GUS & RITA		4437 E HILL RD	HOMER	AK	99603	T 6S R 13W SEC 16 SEWARD MERIDIAN HM 5402087 JAMES WADDELL BOUNDARY SURVEY E132.5 FT OF TRACT 6 DESCRIBED AS: BEGIN @SE CORNER OF TR 6 THE POB; TH W 132.5 FT; TH N 347.3 FT TO S ROW OF EAST HILL RD; TH S79 DEG 51'E 139.21 FT; TH S 322.82 FT TO PO	152000
17903027	CATERINICHIO MARY C		1632 W 14TH AVE	ANCHORAGE	AK	99501	T 6S R 13W SEC 16 SEWARD MERIDIAN HM BEGINNING AT THE 1/4 CORNER COMMON TO SEC 16 & 21 TH PROCEED N 0 DEG 13 MIN 20 SEC W 1448.35 FT TH WEST 714.79 FT TH N 0 DEG 13 MIN 20 SEC W 233.49 FT TH N 57 DEG 17 MIN 30 SEC E 208 FT TO THE POB TH CONTINUE N 57 DE	37900
17903033	CUMMINGS LARRISA S & CARNEY PATRICK T		2932 KINGFISHER DR	ANCHORAGE	AK	99502	T 6S R 13W SEC 16 SEWARD MERIDIAN HM THAT PORTION OF THE NE1/4 SW1/4 COMMENCING AT THE CENTER 1/4 CORNER OF SEC 16 TH PROCEEDING S 0 DEG 14 MIN E ALONG CENTERLINE 485.4 FT TO THE INTERSECTION WITH THE SOUTH ROW LINE OF HOMER EAST RD TO THE POB TH S 0 DE	96200
17903034	ALBERTSON LARY G		1663 HOMER SPIT RD STE 7	HOMER	AK	99603	T 6S R 13W SEC 16 SEWARD MERIDIAN HM BEGINNING AT INTERSECTION OF CENTERLINE OF SEC 16 WITH THE SOUTH ROW LINE OF HOMER EAST RD PROCEED S 00 DEG 14 MIN E 265.8 FT TH S 57 DEG 17 MIN 30 SEC W 23.7 FT TO THE POB TH N 32 DEG 42 MIN 30 SEC W TO HOMER EAST R	131900
17903040	HESS JORDAN T & JENNIE E		2953 WENDOVER ST	MARIETTA	GA	30062	T 6S R 13W SEC 16 SEWARD MERIDIAN HM PTN SE1/4 BEGIN AT THE SW CORNER LT 7 BLK 3 MARINER VILLAGE SUB AS POB TH SOUTH ALONG E BOUNDARY OF MARINER DR 410 FT TH E 1068 FT TH N 416 FT TH W 933 FT TO E LINE LT 7 BLK 3 MARINER VILLAGE TH S 6 FT TO SE CORNER O	210500
17903046	BARTEE WILLIAM D & MOSS JUDITH H		PO BOX 112947	ANCHORAGE	AK	99511	T 6S R 13W SEC 16 SEWARD MERIDIAN HM COMMENCING AT A POINT ON THE SECTION LINE COMMON TO SEC 15 & 16 1706.6 FT NORTH OF THE SOUTHEAST CORNER OF SEC 16 PROCEED NORTH 933.4 FT TH WEST 1047 FT TH SOUTH 933.4 FT TH EAST 1047 FT TO POB	106700

PARCEL ID	OWNER	ATTENTION	ADDRESS	CITY	STATE	ZIP CODE	LEGAL DESCRIPTION	ASSESSED VALUE
17903050	ERICKSON JEFFERY A & SHELLY		PO BOX 3695	HOMER	AK	99603	T 6S R 13W SEC 16 SEWARD MERIDIAN HM 0750024 J WADDELL BOUNDARY SURVEY RESUB OF TRACT 5 TRACT 5B	347800
17903060	ALLISON STUART S		3939 LAKE ST STE 1	HOMER	AK	99603	T 6S R 13W SEC 16 SEWARD MERIDIAN HM 0910039 DIERICH ADDN SUB NO 3 LOT 1-A	302600
17903063	MOORE & MOORE SERVICES INC		3900 STERLING HWY	HOMER	AK	99603	T 6S R 13W SEC 16 SEWARD MERIDIAN HM 0940021 MUTCH GANGL TRACTS NEPTUNE ADDN LOT 2	69100
17903065	COREY WILLIAM A & GLORIA F		PO BOX 1155	HOMER	AK	99603	T 6S R 13W SEC 16 SEWARD MERIDIAN HM 0940021 MUTCH GANGL TRACTS NEPTUNE ADDN LOT 4	119900
17903066	BLACKWELL D L		PO BOX 3238	HOMER	AK	99603	T 6S R 13W SEC 16 SEWARD MERIDIAN HM 0940021 MUTCH GANGL TRACTS NEPTUNE ADDN LOT 5	120700
17903067	WIEBER RONNIE L & MILDRED C		PO BOX 1294	HOMER	AK	99603	T 6S R 13W SEC 16 SEWARD MERIDIAN HM 2001032 DIERICH ADDN NO 4 LOT 2A-1	209600
17903072	CRANE SUSAN M		25621 BENDILENT CIR	EAGLE RIVER	AK	99577	T 6S R 13W SEC 16 SEWARD MERIDIAN HM 2002025 J WADDELL SUB 2002 ADDN LOT 2	63500
17903073	NAVIS GARY		8701 E INDIAN BEND RD	SCOTTSDALE	AZ	85250	T 6S R 13W SEC 16 SEWARD MERIDIAN HM 2002025 J WADDELL SUB 2002 ADDN LOT 3	68300
17903074	CRANE SUSAN M		25621 BENDILENT CIR	EAGLE RIVER	AK	99577	T 6S R 13W SEC 16 SEWARD MERIDIAN HM 2003008 J WADDELL SUB LOT 1A LOT 1-A	232900
17903074	CRANE JOHN FORREST		25621 BENDILENT CIR	EAGLE RIVER	AK	99577	T 6S R 13W SEC 16 SEWARD MERIDIAN HM 2003008 J WADDELL SUB LOT 1A LOT 1-A	232900
17903076	GRAEF-MUTCH COMMUNITY PROPERTY TRUST		PO BOX 3704	HOMER	AK	99603	T 6S R 13W SEC 16 SEWARD MERIDIAN HM 2005037 MUTCH-GANGL 2005 ADDN LOT B-3-A	66400
17903077	GRAEF-MUTCH COMMUNITY PROPERTY TRUST		PO BOX 3704	HOMER	AK	99603	T 6S R 13W SEC 16 SEWARD MERIDIAN HM 2005037 MUTCH-GANGL 2005 ADDN LOT B-3-B	100300
17903078	RENTMEESTER VICTORIA E DECLARATION OF TRUST		PO BOX 515	HOMER	AK	99603	T 6S R 13W SEC 16 SEWARD MERIDIAN HM 2005096 WATSON RIDGE LOT 1	64300
17903079	RENTMEESTER VICTORIA E DECLARATION OF TRUST		PO BOX 515	HOMER	AK	99603	T 6S R 13W SEC 16 SEWARD MERIDIAN HM 2005096 WATSON RIDGE LOT 2	66100
17903080	RENTMEESTER VICTORIA E DECLARATION OF TRUST		PO BOX 515	HOMER	AK	99603	T 6S R 13W SEC 16 SEWARD MERIDIAN HM 2005096 WATSON RIDGE LOT 3-A	143900
17903081	RENTMEESTER VICTORIA E DECLARATION OF TRUST		PO BOX 515	HOMER	AK	99603	T 6S R 13W SEC 16 SEWARD MERIDIAN HM 2005096 WATSON RIDGE LOT 4	167300
17903082	GRAEF-MUTCH COMMUNITY PROPERTY TRUST		PO BOX 3704	HOMER	AK	99603	T 6S R 13W SEC 16 SEWARD SW HM 2006077 MUTCH-GANGL 2006 ADDN LOT 1	251100
17903083	LITTLE KATHERINE M		PO BOX 2742	HOMER	AK	99603	T 6S R 13W SEC 16 SEWARD SW HM 2006077 MUTCH-GANGL 2006 ADDN LOT 2	500900
17903085	SANDERS DAVID JR TRUST AGREEMENT		PO BOX 838	HOMER	AK	99603	T 6S R 13W SEC 16 SEWARD MERIDIAN HM 2006084 NELSON AVENUE & RONDA STREET ROW DEDICATION LOT 4B-3A	103600
17903085	SANDERS SHIRLEY TRUST AGREEMENT		PO BOX 838	HOMER	AK	99603	T 6S R 13W SEC 16 SEWARD MERIDIAN HM 2006084 NELSON AVENUE & RONDA STREET ROW DEDICATION LOT 4B-3A	103600
17903086	PETSKA COMMUNITY PROPERTY TRUST		567 HIDDEN WAY	HOMER	AK	99603	T 6S R 13W SEC 16 SEWARD MERIDIAN HM 2006084 NELSON AVENUE & RONDA STREET ROW DEDICATION TRACT 4C-1	413900

PARCEL ID	OWNER	ATTENTION	ADDRESS	CITY	STATE	ZIP CODE	LEGAL DESCRIPTION	ASSESSED VALUE
17903087	MINSCH SHARON		PO BOX 469	HOMER	AK	99603	T 6S R 13W SEC 16 SEWARD MERIDIAN HM 2008029 MINSCH SUB LOT 1	373800
17903087	MINSCH TIMOTHY W		PO BOX 469	HOMER	AK	99603	T 6S R 13W SEC 16 SEWARD MERIDIAN HM 2008029 MINSCH SUB LOT 1	373800
17903088	PREWITT CAROL S	C/O NATIA KRISINTU	4415 EARLY SPRING ST	HOMER	AK	99603	T 6S R 13W SEC 16 SEWARD MERIDIAN HM 2010003 NANTIA ACRES LOT 1	92300
17903088	PREWITT JOHN D		4415 EARLY SPRING ST	HOMER	AK	99603	T 6S R 13W SEC 16 SEWARD MERIDIAN HM 2010003 NANTIA ACRES LOT 1	92300
17903089	PREWITT JOHN D		4415 EARLY SPRING ST	HOMER	AK	99603	T 6S R 13W SEC 16 SEWARD MERIDIAN HM PTN OF SE 1/4 BEGINNING @SE CORNER OF SEC 16 PROCEED N 1291 FT AND E 15 FT TO POB; TH N 239 FT; TH W 243 FT; TH N 179 FT; TH W 770 FT; TH S 416 FT; TH E 1014 FT TO POB	60900
17903089	PREWITT CAROL S	C/O NATIA KRISINTU	4415 EARLY SPRING ST	HOMER	AK	99603	T 6S R 13W SEC 16 SEWARD MERIDIAN HM PTN OF SE 1/4 BEGINNING @SE CORNER OF SEC 16 PROCEED N 1291 FT AND E 15 FT TO POB; TH N 239 FT; TH W 243 FT; TH N 179 FT; TH W 770 FT; TH S 416 FT; TH E 1014 FT TO POB	60900
17904006	BRANDON GERALD H & CAROL L 2004 TRUST		2105 MCALLISTER ST	RIVERSIDE	CA	92503	T 6S R 13W SEC 16 SEWARD MERIDIAN HM 0594806 R W EDENS SUB LOT 6	197900
17904008	BRANDON GERALD H & CAROL L 2004 TRUST		2105 MCALLISTER ST	RIVERSIDE	CA	92503	T 6S R 13W SEC 16 SEWARD MERIDIAN HM 0594806 R W EDENS SUB LOT 8	98800
17904008	MCLEAN JOHN S & JERI		PO BOX 2191	HOMER	AK	99603	T 6S R 13W SEC 16 SEWARD MERIDIAN HM 0594806 R W EDENS SUB LOT 8	98800
17904009	MACH JOHN S JR & TERRI LEE		4472 E HILL RD	HOMER	AK	99603	T 6S R 13W SEC 16 SEWARD MERIDIAN HM 0594806 R W EDENS SUB LOT 9 EXCL THE N 72 FT	152100
17904011	PREVOST MARILYN V		PO BOX 121	HOMER	AK	99603	T 6S R 13W SEC 16 SEWARD MERIDIAN HM 0630495 JAMES WADDELL BOUNDARY SURVEY LOT 1-C TRACT 1	60600
17904014	AVRIL COMMUNITY PROPERTY TRUST		4510 THOMAS CT	HOMER	AK	99603	T 6S R 13W SEC 16 SEWARD MERIDIAN HM 0630495 JAMES WADDELL BOUNDARY SURVEY LOT 1-E TRACT 1	235900
17904015	RILEY PAULA		4067 CALHOUN ST	HOMER	AK	99603	T 6S R 13W SEC 16 SEWARD MERIDIAN HM 0630495 JAMES WADDELL BOUNDARY SURVEY LOT 1-F TRACT 1	181700
17904016	BISHOP PHYLLIS		PO BOX 203	ANCHOR POINT	AK	99556	T 6S R 13W SEC 16 SEWARD MERIDIAN HM 5402087 JAMES WADDELL BOUNDARY SURVEY TRACT PTN OF TRACT 6 LYING N OF NORTH ROW OF EAST HILL RD	250700
17904024	BEAR WILLIAM A Jr		2440 E TUDOR RD	ANCHORAGE	AK	99507	T 6S R 13W SEC 16 SEWARD MERIDIAN HM 0960026 R W EDENS SUB ADD NO 1 LOT 10A	215000
17905001	LAMENDOLA ALFONSO E		PO BOX 3586	HOMER	AK	99603	T 6S R 13W SEC 16 SEWARD MERIDIAN HM 0630840 ROSEBUD SUB LOT 01	25200
17905002	LAMENDOLA ALFONSO E		PO BOX 3586	HOMER	AK	99603	T 6S R 13W SEC 16 SEWARD MERIDIAN HM 0630840 ROSEBUD SUB LOT 03 EXCLUDING DOT ROW	240000
17905003	LAMENDOLA ALFONSO E		PO BOX 3586	HOMER	AK	99603	T 6S R 13W SEC 16 SEWARD MERIDIAN HM 0630840 ROSEBUD SUB LOT 02 EXCLUDING DOT ROW	44800

PARCEL ID	OWNER	ATTENTION	ADDRESS	CITY	STATE	ZIP CODE	LEGAL DESCRIPTION	ASSESSED VALUE
17906101	KENAI PENINSULA HOUSING INITIATIVES INC		3751 STERLING HWY	HOMER	AK	99603	T 6S R 13W SEC 16 SEWARD MERIDIAN HM 0003017 MATTOX SUB LOT 18 EXCLUDING DOT ROW	763500
17906104	KENAI PENINSULA HOUSING INITIATIVES INC		3751 STERLING HWY	HOMER	AK	99603	T 6S R 13W SEC 16 SEWARD MERIDIAN HM 2005055 MATTOX SUB BIRCH TERRACE REPLAT LOT 19-A	934300
17906106	TORNES VIRGINIA F		PO BOX 2497	HOMER	AK	99603	T 6S R 13W SEC 21 SEWARD SW HM 2006020 VIRGINIA LYNN 2006 REPLAT LOT 6A-1	146200
17906107	KENAI PENINSULA HOUSING INITIATIVES INC		3751 STERLING HWY	HOMER	AK	99603	T 6S R 13W SEC 16 SEWARD SW HM 2006020 VIRGINIA LYNN 2006 REPLAT LOT 20A-1	1235600
17906201	LUTHER FREDERICK C		475 FULTON ST	WAVERLY	NY	14892	T 6S R 13W SEC 16 SEWARD MERIDIAN HM 0003017 MATTOX SUB LOT 05 EXCLUDING DOT ROW	82700
17906205	FRAIMAN REVOCABLE TRUST		PO BOX 2622	HOMER	AK	99603	T 6S R 13W SEC 16 SEWARD MERIDIAN HM 0003017 MATTOX SUB LOT 07	18000
17906211	KIRKHAM MARILYN ANN		PO BOX 2111	HOMER	AK	99603	T 6S R 13W SEC 16 SEWARD MERIDIAN HM 0003017 MATTOX SUB LOT 15	31900
17906212	BABCOCK BRENT LAMAR		4136 MAIN ST	HOMER	AK	99603	T 6S R 13W SEC 16 SEWARD MERIDIAN HM 0003017 MATTOX SUB LOT 14	100900
17906213	BABCOCK BRENT		4136 MAIN ST	HOMER	AK	99603	T 6S R 13W SEC 16 SEWARD MERIDIAN HM 0003017 MATTOX SUB LOT 13	36900
17906213	BABCOCK RUTH		4136 MAIN ST	HOMER	AK	99603	T 6S R 13W SEC 16 SEWARD MERIDIAN HM 0003017 MATTOX SUB LOT 13	36900
17906214	WIEBER JERRY CHARLES		PO BOX 373	KING SALMON	AK	99613	T 6S R 13W SEC 16 SEWARD MERIDIAN HM 0003017 MATTOX SUB LOT 12	24400
17906216	CLAUSS BEVERLY D		3815 E END RD	HOMER	AK	99603	T 6S R 13W SEC 16 SEWARD MERIDIAN HM 0003017 MATTOX SUB LOT 06 EXCEPT THE SOUTH 135 FT THEREOF	85900
17906217	FLYNN LAUREL A		PO BOX 143	SUTTON	AK	99674	T 6S R 13W SEC 16 SEWARD MERIDIAN HM 0700552 A A MATTOX SUB OF TR 16 LOT 16A	97800
17906219	CARLOUGH JENNIE		1192 LYNN WAY	HOMER	AK	99603	T 6S R 13W SEC 16 SEWARD MERIDIAN HM 0860096 A A MATTOX NO 6 LOT 16-B3	177100
17906219	CARLOUGH VICTOR		1192 LYNN WAY	HOMER	AK	99603	T 6S R 13W SEC 16 SEWARD MERIDIAN HM 0860096 A A MATTOX NO 6 LOT 16-B3	177100
17906220	OGLE DENISE		PO BOX 3135	HOMER	AK	99603	T 6S R 13W SEC 16 SEWARD MERIDIAN HM 0860096 A A MATTOX NO 6 LOT 16-B2	200700
17906221	SACHECK CAROL		PO BOX 2032	HOMER	AK	99603	T 6S R 13W SEC 16 SEWARD MERIDIAN HM 0860096 A A MATTOX NO 6 LOT 16-B1	39700
17906301	RANEY ARLENE V 2007 REVOCABLE TRUST		918 W 14TH AVE	ANCHORAGE	AK	99501	T 6S R 13W SEC 16 SEWARD MERIDIAN HM PTN SW1/4 SW1/4 BEGIN @ CORNER COMMON TO SECS 16,17,20 & 21 TH E 1320.6 FT TO 1/16 CORNER; TH N0 DEG 05'W 1004.5 FT TO POB; TH N0 DEG 05'W 332.5 FT TO CORNER 2; TH S57 DEG 30'W 246.6 FT TO CORNER 3; TH S0 DEG 05'	82700

PARCEL ID	OWNER	ATTENTION	ADDRESS	CITY	STATE	ZIP CODE	LEGAL DESCRIPTION	ASSESSED VALUE
17906301	RANEY DONALD STEPHAN		918 W 14TH AVE	ANCHORAGE	AK	99501	T 6S R 13W SEC 16 SEWARD MERIDIAN HM PTN SW1/4 SW1/4 BEGIN @ CORNER COMMON TO SECS 16,17,20 & 21 TH E 1320.6 FT TO 1/16 CORNER; TH N0 DEG 05'W 1004.5 FT TO POB; TH N0 DEG 05'W 332.5 FT TO CORNER 2; TH S57 DEG 30'W 246.6 FT TO CORNER 3; TH S0 DEG 05'	82700
17906302	HODGDON PAUL & JANE		PO BOX 1150	HOMER	AK	99603	T 6S R 13W SEC 16 SEWARD MERIDIAN HM 0003017 MATTOX SUB LOT 03 EXCLUDING DOT ROW	69100
17906303	CARLSON EVA & DEITZ A A JR		PO BOX 16165	BOISE	ID	83715	T 6S R 13W SEC 16 SEWARD MERIDIAN HM POR SW1/4 SW1/4 S OF HOMER E RD & W OF LOTS 3 & 4 OF MATTOX SUB EXCLUDING DOT ROW	121900
17906499	DOUGLASS ROY EDWARD LIVING TRUST		PO BOX 2182	HOMER	AK	99603	T 6S R 13W SEC 16 SEWARD MERIDIAN HM 0003017 MATTOX SUB LOT 17 & PTN OF SW1/4 SW1/4 DESCRIBED AS: BEGIN @SEC CORNER COMMON TO SECS 16,17,20&21; TH N89 DEG 55'30"E 499.32 FT; TH N28 DEG 38'10"W 316.53 FT ALONG E BOUNDARY OF MATTOX RD TO SW CORNER OF	209000
17907001	STINGLEY RICHARD L		34614 N FORK RD	ANCHOR POINT	AK	99556	T 6S R 13W SEC 16 SEWARD MERIDIAN HM 0002388 FRANCES H THORN SUB LOT 2 BLK 1 EXCLUDING DOT ROW	138300
17907002	ALASKA STATE D O T & P F		PO BOX 196900	ANCHORAGE	AK	99519	T 6S R 13W SEC 16 SEWARD MERIDIAN HM 0002388 FRANCIS H THORN SUB LOT 1 BLK 1	40600
17907003	FINNIGAN MICHAEL R		PO BOX 533	GIRDWOOD	AK	99587	T 6S R 13W SEC 16 SEWARD MERIDIAN HM 0002388 FRANCIS H THORN SUB LOT 3 BLK 1 EXCLUDING DOT ROW	44300
17907004	BENSON VIRGINIA J		PO BOX 1727	HOMER	AK	99603	T 6S R 13W SEC 16 SEWARD MERIDIAN HM 0002388 FRANCIS H THORN SUB LOT 4 BLK 1 EXCLUDING DOT ROW	136900
17907006	MORRIS DEBORAH D		PO BOX 1358	WEST POINT	CA	95255	T 6S R 13W SEC 16 SEWARD MERIDIAN HM 0002388 FRANCIS H THORN SUB LOT 6 BLK 1	36600
17907007	ROEDL PETER W		4029 MAIN ST	HOMER	AK	99603	T 6S R 13W SEC 16 SEWARD MERIDIAN HM 0002388 FRANCIS H THORN SUB LOT 7 BLK 1	38100
17907007	ROEDL RHODA L		4029 MAIN ST	HOMER	AK	99603	T 6S R 13W SEC 16 SEWARD MERIDIAN HM 0002388 FRANCIS H THORN SUB LOT 7 BLK 1	38100
17907008	ROEDL PETER W		4029 MAIN ST	HOMER	AK	99603	T 6S R 13W SEC 16 SEWARD MERIDIAN HM 0002388 FRANCIS H THORN SUB LOT 8 BLK 1	145300
17907008	ROEDL RHODA L		4029 MAIN ST	HOMER	AK	99603	T 6S R 13W SEC 16 SEWARD MERIDIAN HM 0002388 FRANCIS H THORN SUB LOT 8 BLK 1	145300
17907010	KORPI LAURA H		PO BOX 110694	ANCHORAGE	AK	99511	T 6S R 13W SEC 16 SEWARD MERIDIAN HM 0002388 FRANCIS H THORN SUB LOT 5 BLK 1 EXCLUDING DOT ROW	34300
17907010	KORPI JAMES L		PO BOX 110694	ANCHORAGE	AK	99511	T 6S R 13W SEC 16 SEWARD MERIDIAN HM 0002388 FRANCIS H THORN SUB LOT 5 BLK 1 EXCLUDING DOT ROW	34300
17907011	HOMER ASSEMBLY OF GOD		736 E END RD	HOMER	AK	99603	T 6S R 13W SEC 16 SEWARD MERIDIAN HM 0711205 FRANCIS THORN SUB OF TR A BLK 1-A	54500

PARCEL ID	OWNER	ATTENTION	ADDRESS	CITY	STATE	ZIP CODE	LEGAL DESCRIPTION	ASSESSED VALUE
17907012	FEENEY RICHARD L		1813 MARK WHITE AVE	HOMER	AK	99603	T 6S R 13W SEC 16 SEWARD MERIDIAN HM 0711205 FRANCIS THORN SUB OF TR A BLK 2-A	54500
17908005	SIMPSON VIKKI A		PO BOX 39003	NINILCHIK	AK	99639	T 6S R 13W SEC 14 SEWARD MERIDIAN HM GOVT LOT 5 WEST OF KACHEMAK DRIVE	128400
17908006	FLEMING GREGORY A		PO BOX 616	BACLIFF	TX	77518	T 6S R 13W SEC 14 SEWARD MERIDIAN HM GOVT LOT 5 EAST OF KACHEMAK DRIVE	194400
17908006	FLEMING PAMELA J		PO BOX 616	BACLIFF	TX	77518	T 6S R 13W SEC 14 SEWARD MERIDIAN HM GOVT LOT 5 EAST OF KACHEMAK DRIVE	194400
17908007	FRAIMAN REVOCABLE TRUST		PO BOX 2622	HOMER	AK	99603	T 6S R 13W SEC 14 SEWARD MERIDIAN HM THAT PORTION OF GOVT LOT 14 LYING WEST OF KACHEMAK DR	29300
17908008	BURBANK SCOTT D & ARAMOVICH SUSAN		PO BOX 2412	HOMER	AK	99603	T 6S R 13W SEC 14 SEWARD MERIDIAN HM THAT PORTION OF GOVT LOT 14 LYING EAST OF KACHEMAK DR	183200
17908013	ERIKSSON LLC		PO BOX 1552	SOLDOTNA	AK	99669	T 6S R 13W SEC 14 SEWARD MERIDIAN HM GOVT LOT 15 WEST OF KACHEMAK DRIVE	28600
17908014	ERIKSSON LLC		PO BOX 1552	SOLDOTNA	AK	99669	T 6S R 13W SEC 14 SEWARD MERIDIAN HM GOVT LOT 15 E OF KACHEMAK DR	97800
17908019	MACK DONALD E		PO BOX 2189	HOMER	AK	99603	T 6S R 13W SEC 14 SEWARD MERIDIAN HM GOVT LOT 16 LYING WEST OF KACHEMAK DR	157200
17908019	MACK JEAN M		PO BOX 2189	HOMER	AK	99603	T 6S R 13W SEC 14 SEWARD MERIDIAN HM GOVT LOT 16 LYING WEST OF KACHEMAK DR	157200
17908020	HAMPTON MARK		3306 W SWANN AVE	TAMPA	FL	33609	T 6S R 13W SEC 14 SEWARD MERIDIAN HM GOVT LOT 16 LYING EAST OF KACHEMAK DR	152500
17908020	PROVINCE REBECCA ANN		4519 S HALE AVE	TAMPA	FL	33611	T 6S R 13W SEC 14 SEWARD MERIDIAN HM GOVT LOT 16 LYING EAST OF KACHEMAK DR	152500
17908021	REHDER CHARLES M & DEBRA L		PO BOX 2065	HOMER	AK	99603	T 6S R 13W SEC 14 SEWARD MERIDIAN HM GOVT LOT 17 W OF KACHEMAK DR	25600
17908022	REHDER CHARLES M & DEBRA L		PO BOX 2065	HOMER	AK	99603	T 6S R 13W SEC 14 SEWARD MERIDIAN HM GOVT LOT 17 E OF KACHEMAK DR	145800
17908027	TOLMAN RENN LIVING TRUST		PO BOX 1343	HOMER	AK	99603	T 6S R 13W SEC 14 SEWARD MERIDIAN HM GOVT LOT 26 W OF KACHEMAK DR	21900
17908028	TOLMAN RENN LIVING TRUST		PO BOX 1343	HOMER	AK	99603	T 6S R 13W SEC 14 SEWARD MERIDIAN HM GOVT LOT 26 E OF KACHEMAK DR	177900
17908029	EAST ROAD INVESTORS		PO BOX 797	SPRINGFIELD	MO	65801	T 6S R 13W SEC 14 SEWARD MERIDIAN HM NW1/4 OF NW1/4	173200
17908030	HOLLIS JOHN A		PO BOX 3431	HOMER	AK	99603	T 6S R 13W SEC 14 SEWARD MERIDIAN HM SW1/4 OF NW1/4 EXC N 208.71 FT OF W 208.71 FT	190400
17908037	LEE ERIC G		PO BOX 2667	HOMER	AK	99603	T 6S R 13W SEC 14 SEWARD MERIDIAN HM GOVT LOT 31 W OF KACHEMAK DR	19600
17908038	REX ANNE P		8621 TANGLEWOOD TRL	CHAGRIN FALLS	OH	44023	T 6S R 13W SEC 14 SEWARD MERIDIAN HM GOVT LOT 31 E OF KACHEMAK DR	132800
17908039	WIELAND ANNE P		PO BOX 15294	FRITZ CREEK	AK	99603	T 6S R 13W SEC 14 SEWARD MERIDIAN HM GOVT LOT 32 W OF KACHEMAK DR	19400
17908040	JULIUSSEN JOHN C		221 E 7TH AVE APT 305	ANCHORAGE	AK	99501	T 6S R 13W SEC 14 SEWARD MERIDIAN HM GOVT LOT 32 E OF KACHEMAK DR	199000
17908041	BLAINE EUNICE M		475 SOUNDVIEW AVE	HOMER	AK	99603	T 6S R 13W SEC 14 SEWARD MERIDIAN HM GOVT LOT 33 W OF KACHEMAK DR	20600

PARCEL ID	OWNER	ATTENTION	ADDRESS	CITY	STATE	ZIP CODE	LEGAL DESCRIPTION	ASSESSED VALUE
17908041	BLAINE JAMES F		475 SOUNDVIEW AVE	HOMER	AK	99603	T 6S R 13W SEC 14 SEWARD MERIDIAN HM GOVT LOT 33 W OF KACHEMAK DR	20600
17908042	HUYARD DALE E		PO BOX 31	PHIPPSBURG	CO	80469	T 6S R 13W SEC 14 SEWARD MERIDIAN HM GOVT LOT 33 E OF KACHEMAK DR	160500
17908043	LOTT COLIN L		53775 E END RD	HOMER	AK	99603	T 6S R 13W SEC 14 SEWARD MERIDIAN HM GOVT LOT 34 LYING WEST OF KACHEMAK DRIVE	256800
17908043	LOTT PAM		53775 E END RD	HOMER	AK	99603	T 6S R 13W SEC 14 SEWARD MERIDIAN HM GOVT LOT 34 LYING WEST OF KACHEMAK DRIVE	256800
17908044	KAERCHER DALE & PATRICIA L		3061 AMBER BAY LOOP	ANCHORAGE	AK	99515	T 6S R 13W SEC 14 SEWARD MERIDIAN HM GOVT LOT 34 E OF KACHEMAK DR	198000
17908047	RAND JOE E Jr		PO BOX 1962	HOMER	AK	99603	T 6S R 13W SEC 14 SEWARD MERIDIAN HM N 208.71 FT OF W 208.71 FT OF SW1/4 NW1/4	12400
17908047	TUCKER BENJAMIN DAVID		PO BOX 1962	HOMER	AK	99603	T 6S R 13W SEC 14 SEWARD MERIDIAN HM N 208.71 FT OF W 208.71 FT OF SW1/4 NW1/4	12400
17908047	TUCKER RAMONA L		PO BOX 1962	HOMER	AK	99603	T 6S R 13W SEC 14 SEWARD MERIDIAN HM N 208.71 FT OF W 208.71 FT OF SW1/4 NW1/4	12400
17908048	FEULNER-WILLIAMS ALISON K		PO BOX 8027	NIKISKI	AK	99635	T 6S R 13W SEC 14 SEWARD MERIDIAN HM THAT PORTION OF GOVT LOT 30 LYING WEST OF KACHEMAK DR	13600
17908049	STYVAR JOSEPH W		12911 JACKS CIR	ANCHORAGE	AK	99516	T 6S R 13W SEC 14 SEWARD MERIDIAN HM N1/2 GOVT LOT 30 LYING E OF KACHEMAK DR	345700
17908049	STYVAR KIIRSTEN		12911 JACKS CIR	ANCHORAGE	AK	99516	T 6S R 13W SEC 14 SEWARD MERIDIAN HM N1/2 GOVT LOT 30 LYING E OF KACHEMAK DR	345700
17908050	HOMER CITY OF		491 E PIONEER AVE	HOMER	AK	99603	T 6S R 13W SEC 14 SEWARD MERIDIAN HM S1/2 OF GOVT LOT 30 LYING WEST OF KACHEMAK DR	15000
17908051	KOTH ANNETTE M		4758 KACHEMAK DR	HOMER	AK	99603	T 6S R 13W SEC 14 SEWARD MERIDIAN HM S1/2 OF GOVT LOT 30 LYING EAST OF KACHEMAK DR	253200
17908052	NICHOLSON JOHN C		PO BOX 1674	HOMER	AK	99603	T 6S R 13W SEC 14 SEWARD MERIDIAN HM 2004008 SEEKINS REPLAT LOT 35-A	134600
17908053	KAISER BEVERLY A		35305 POPPY RIDGE RD # 1	SOLDOTNA	AK	99669	T 6S R 13W SEC 14 SEWARD MERIDIAN HM 2004008 SEEKINS REPLAT LOT 35-B	355100
17909001	SPURKLAND JAN B UMINSKI		PO BOX 732	HOMER	AK	99603	T 6S R 13W SEC 14 SEWARD MERIDIAN HM 0630311 SUBDIVISION OF LOT 27 & 28 SEC 14 T6S R13W LOT 27A	16300
17909002	SPURKLAND JAN B UMINSKI		PO BOX 732	HOMER	AK	99603	T 6S R 13W SEC 14 SEWARD MERIDIAN HM 0630311 SUBDIVISION OF LOT 27 & 28 SEC 14 T6S R13W LOT 27D	16100
17909003	SPURKLAND LARS ERIK		203 W 15TH AVE STE 203	ANCHORAGE	AK	99501	T 6S R 13W SEC 14 SEWARD MERIDIAN HM 0630311 SUBDIVISION OF LOT 27 & 28 SEC 14 T6S R13W LOT 28A	15800
17909004	SPURKLAND LARS ERIK		203 W 15TH AVE STE 203	ANCHORAGE	AK	99501	T 6S R 13W SEC 14 SEWARD MERIDIAN HM 0630311 SUBDIVISION OF LOT 27 & 28 SEC 14 T6S R13W LOT 28D	15600
17909005	NAUMANN MARY J		PO BOX 1429	HOMER	AK	99603	T 6S R 13W SEC 14 SEWARD MERIDIAN HM 0630311 SUBDIVISION OF LOT 27 & 28 SEC 14 T6S R13W LOT 27B	139000
17909008	ROWELL KENNETH A & LINDA L		PO BOX 5095	NIKOLAEVSK	AK	99556	T 6S R 13W SEC 14 SEWARD MERIDIAN HM 0630311 SUBDIVISION OF LOT 27 & 28 SEC 14 T6S R13W LOT 28C	98300

PARCEL ID	OWNER	ATTENTION	ADDRESS	CITY	STATE	ZIP CODE	LEGAL DESCRIPTION	ASSESSED VALUE
17909009	ROWELL KENNETH & LINDA		PO BOX 5095	NIKOLAEVSK	AK	99556	T 6S R 13W SEC 14 SEWARD MERIDIAN HM 0880003 - RS THAT PORTION OF LOT 29 LYING EASTERLY OF KACHEMAK DRIVE RECORD OF SURVEY 88-03	129100
17909010	SULLIVAN WILLIAM B Jr		PO BOX 943	KENAI	AK	99611	T 6S R 13W SEC 14 SEWARD MERIDIAN HM 0880003 - RS THAT PORTION OF LOT 29 LYING WESTERLY OF KACHEMAK DRIVE RECORD OF SURVEY 88-03	20200
17909011	VANDRUFF DEBORAH		1820 LOGAN ST	ANCHORAGE	AK	99508	T 6S R 13W SEC 14 SEWARD MERIDIAN HM 0990080 UMINSKI 1997 ADDN LOT 27-C1	130500
17909012	WARREN JOHN L		PO BOX 2581	HOMER	AK	99603	T 6S R 13W SEC 14 SEWARD MERIDIAN HM 0990080 UMINSKI 1997 ADDN LOT 28-B1	122900
17910003	BURGESS CHARLES F & ELAINE A		PO BOX 15251	FRITZ CREEK	AK	99603	T 6S R 13W SEC 14 SEWARD MERIDIAN HM THAT PORTION OF GOVT LOT 37 LYING EAST OF KACHEMAK BAY DRIVE	440000
17910005	JOHNSTON CHARLENE V		PO BOX 3222	HOMER	AK	99603	T 6S R 13W SEC 14 SEWARD MERIDIAN HM THAT PORTION OF GOVT LOT 38 LYING EAST OF KACHEMAK BAY DRIVE	695800
17910005	JOHNSTON WILLIAM H		PO BOX 3222	HOMER	AK	99603	T 6S R 13W SEC 14 SEWARD MERIDIAN HM THAT PORTION OF GOVT LOT 38 LYING EAST OF KACHEMAK BAY DRIVE	695800
17910006	CHEW LIVING TRUST	DENNIS K & KATHLEEN A CHEW TRUSTEES	3085 E OLIVE AVE	MERCED	CA	95340	T 6S R 13W SEC 14 SEWARD MERIDIAN HM THAT PORTION OF GOVT LOT 39 LYING WEST OF KACHEMAK DR	37200
17910014	IDAH & ASSOC		PO BOX 91516	ANCHORAGE	AK	99509	T 6S R 13W SEC 14 SEWARD MERIDIAN HM GOVT LOT 48	72800
17910015	ZOLLO ROBERT A		PO BOX 1251	CAPTAIN COOK	HI	96704	T 6S R 13W SEC 14 SEWARD MERIDIAN HM GOVT LOT 49 W OF KACHEMAK DR	161500
17910018	RIDER PATRICK J & ASTRIDE		2045 CLIFFSIDE DR	ANCHORAGE	AK	99501	T 6S R 13W SEC 14 SEWARD MERIDIAN HM GOVT LOT 51 E OF KACHEMAK DR	45500
17910019	MAJIK ENTERPRISES LTD PARTNERSHIP		10195 E PARADISE DR	SCOTTSDALE	AZ	85260	T 6S R 13W SEC 14 SEWARD MERIDIAN HM GOVT LOT 50	289800
17910020	MOUW JOHN & MARIKA JOINT REVOCABLE TRUST		PO BOX 4084	HOMER	AK	99603	T 6S R 13W SEC 14 SEWARD MERIDIAN HM 0731555 CHARLES R HART & JAMES O CAMPBELL PROPERTY TRACT 52A	16700
17910021	MAJIK ENTERPRISES I INC		10195 E PARADISE DR	SCOTTSDALE	AZ	85260	T 6S R 13W SEC 14 SEWARD MERIDIAN HM 0731555 CHARLES R HART & JAMES O CAMPBELL PROPERTY TRACT 52B	285300
17910022	MAJIK ENTERPRISES I INC		10195 E PARADISE DR	SCOTTSDALE	AZ	85260	T 6S R 13W SEC 14 SEWARD MERIDIAN HM 0731555 CHARLES R HART & JAMES O CAMPBELL PROPERTY TRACT 53	185100
17910023	ALASKA STATE D N R		550 W 7TH AVE STE 650	ANCHORAGE	AK	99501	T 6S R 13W SEC 14 SEWARD MERIDIAN HM W1/2 SW1/4	291300
17910031	LEICHTUNG MARTIN & BARBARA		4260 KACHEMAK BAY DR	HOMER	AK	99603	T 6S R 13W SEC 14 SEWARD MERIDIAN HM 0750043 MORRIS SUB LOT 49-A	342200
17910032	WHITMORE D CRAIG & NANCY S		PO BOX 1984	HOMER	AK	99603	T 6S R 13W SEC 14 SEWARD MERIDIAN HM 0750043 MORRIS SUB LOT 49-B	398500

PARCEL ID	OWNER	ATTENTION	ADDRESS	CITY	STATE	ZIP CODE	LEGAL DESCRIPTION	ASSESSED VALUE
17910035	SAYER FRANCINE		PO BOX 10	HOMER	AK	99603	T 6S R 13W SEC 14 SEWARD MERIDIAN HM GL 40 EXCL ANY PTN W/IN KACHEMAK BAY DR	379700
17910035	SAYER PAUL		PO BOX 10	HOMER	AK	99603	T 6S R 13W SEC 14 SEWARD MERIDIAN HM GL 40 EXCL ANY PTN W/IN KACHEMAK BAY DR	379700
17910036	LEDBETTER ANTHONY STEVE & CATHY P		PO BOX 871396	WASILLA	AK	99687	T 6S R 13W SEC 14 SEWARD MERIDIAN HM THAT PORTION OF GOVT LOT 42 DEPICTED AS LOT 42-B ON THE RECORD OF SURVEY ENTITLED TYRER-HALGENS SURVEY	22600
17910037	LEDBETTER ANTHONY STEVE & CATHY P		PO BOX 871396	WASILLA	AK	99687	T 6S R 13W SEC 14 SEWARD MERIDIAN HM THAT PORTION OF GOVT LOT 42 DEPICTED AS LOT 42-A ON THE RECORD OF SURVEY ENTITLED TYRER-HALGENS SURVEY	42400
17910038	WARREN JOHN L		PO BOX 2581	HOMER	AK	99603	T 6S R 13W SEC 14 SEWARD MERIDIAN HM 2010042 JOHN L WARREN REPLAT LOT 37A	51700
17911003	EDMINSTER MARK S & MARY M		PO BOX 1874	HOMER	AK	99603	T 6S R 13W SEC 14 SEWARD MERIDIAN HM 0004712 HARRY FEYER SUB LOT 2	192500
17911004	ANGLIN LAURA E		PO BOX 1406	HOMER	AK	99603	T 6S R 13W SEC 14 SEWARD MERIDIAN HM 0004712 HARRY FEYER SUB LOT 3	44100
17911004	ANGLIN THOMAS G		PO BOX 1406	HOMER	AK	99603	T 6S R 13W SEC 14 SEWARD MERIDIAN HM 0004712 HARRY FEYER SUB LOT 3	44100
17911005	HOMER CITY OF		491 E PIONEER AVE	HOMER	AK	99603	T 6S R 13W SEC 14 SEWARD MERIDIAN HM 0004712 HARRY FEYER SUB LOT 1	30900
17911006	WILLISTON MARK DAVID & LYNDES JAN TRACY		289 OLD STREET RD	PETERBOROUGH	NH	03458	T 6S R 13W SEC 14 SEWARD MERIDIAN HM GOVT LOT 46B	31700
17911007	BROMLEY KERRY L		1370 W LAKE LUCILLE DR	WASILLA	AK	99654	T 6S R 13W SEC 14 SEWARD MERIDIAN HM GOVT LOT 46A	57400
17911008	CARLSON VICTOR D		1408 W 10TH AVE	ANCHORAGE	AK	99501	T 6S R 13W SEC 14 SEWARD MERIDIAN HM GOVT LOT 46C	49900
17912401	MARION LOUIS J & DINA R		1224 COOK WAY	HOMER	AK	99603	T 6S R 13W SEC 21 SEWARD MERIDIAN HM 0840110 VIRGINIA LYNN SUB NO 3 LOT 1	190700
17912402	YERRINGTON LUBA		4001 MATTOX RD	HOMER	AK	99603	T 6S R 13W SEC 21 SEWARD MERIDIAN HM 0840110 VIRGINIA LYNN SUB NO 3 LOT 2	168300
17912403	BAILEY MARSHA		PO BOX 200225	ANCHORAGE	AK	99520	T 6S R 13W SEC 21 SEWARD MERIDIAN HM 0840110 VIRGINIA LYNN SUB NO 3 LOT 3	165900
17912403	BAILEY RAYMOND		PO BOX 200225	ANCHORAGE	AK	99520	T 6S R 13W SEC 21 SEWARD MERIDIAN HM 0840110 VIRGINIA LYNN SUB NO 3 LOT 3	165900
17912405	SHOWS MARY JANE		4046 BELUGA CIR	HOMER	AK	99603	T 6S R 13W SEC 21 SEWARD MERIDIAN HM 0840110 VIRGINIA LYNN SUB NO 3 LOT 5	162600
17912406	HEDGES KATHLEEN M		4032 BELUGA CIR	HOMER	AK	99603	T 6S R 13W SEC 21 SEWARD MERIDIAN HM 0840110 VIRGINIA LYNN SUB NO 3 LOT 6	252800
17912407	YOUNT FAMILY TRUST		12 PELICAN LN	ELDON	MO	65026	T 6S R 13W SEC 21 SEWARD MERIDIAN HM 0840110 VIRGINIA LYNN SUB NO 3 LOT 7	202300
17912408	PARSONS GAIL E & SWAN MICHAEL B		PO BOX 2397	HOMER	AK	99603	T 6S R 13W SEC 21 SEWARD MERIDIAN HM 0840110 VIRGINIA LYNN SUB NO 3 LOT 8	254300
17912409	HAINA KARI J		3998 BELUGA CIR	HOMER	AK	99603	T 6S R 13W SEC 21 SEWARD MERIDIAN HM 0840110 VIRGINIA LYNN SUB NO 3 LOT 9	196700
17912410	ARNO FAYE MICHELLE		3994 BELUGA CIR	HOMER	AK	99603	T 6S R 13W SEC 21 SEWARD MERIDIAN HM 0840110 VIRGINIA LYNN SUB NO 3 LOT 10	230400

PARCEL ID	OWNER	ATTENTION	ADDRESS	CITY	STATE	ZIP CODE	LEGAL DESCRIPTION	ASSESSED VALUE
17912411	STAGE HEIDI J		PO BOX 1970	HOMER	AK	99603	T 6S R 13W SEC 21 SEWARD MERIDIAN HM 0840110 VIRGINIA LYNN SUB NO 3 LOT 11	354600
17912411	STAGE TIMOTHY T		PO BOX 1970	HOMER	AK	99603	T 6S R 13W SEC 21 SEWARD MERIDIAN HM 0840110 VIRGINIA LYNN SUB NO 3 LOT 11	354600
17912412	SAVOK LINDA J		8030 E LAKESIDE PKWY APT 12203	TUCSON	AZ	85730	T 6S R 13W SEC 21 SEWARD MERIDIAN HM 0840110 VIRGINIA LYNN SUB NO 3 LOT 12	129700
17912413	ANDERSON DAVID N		4017 BELUGA CIR	HOMER	AK	99603	T 6S R 13W SEC 21 SEWARD MERIDIAN HM 0840110 VIRGINIA LYNN SUB NO 3 LOT 13	166900
17912413	ANDERSON CINDY L		4017 BELUGA CIR	HOMER	AK	99603	T 6S R 13W SEC 21 SEWARD MERIDIAN HM 0840110 VIRGINIA LYNN SUB NO 3 LOT 13	166900
17912414	LEWIS DAVID G & MASLOW CAROLYN J		PO BOX 468	HOMER	AK	99603	T 6S R 13W SEC 21 SEWARD MERIDIAN HM 0840110 VIRGINIA LYNN SUB # 3 LOT 14	35700
17912415	LEWIS DAVID G & MASLOW CAROLYN J		PO BOX 468	HOMER	AK	99603	T 6S R 13W SEC 21 SEWARD MERIDIAN HM 0840110 VIRGINIA LYNN SUB NO 3 LOT 15	160600
17912416	DAWSON KATIE D		1155 AURORA CT	HOMER	AK	99603	T 6S R 13W SEC 21 SEWARD MERIDIAN HM 0840110 VIRGINIA LYNN SUB NO 3 LOT 16	126500
17912417	BOWLER TIMOTHY J & MELISSA A		PO BOX 2980	HOMER	AK	99603	T 6S R 13W SEC 21 SEWARD MERIDIAN HM 0840110 VIRGINIA LYNN SUB NO 3 LOT 17	140000
17912418	HAUNSCHILD PAULA LIVING TRUST		PO BOX 1590	HOMER	AK	99603	T 6S R 13W SEC 21 SEWARD MERIDIAN HM 0840110 VIRGINIA LYNN SUB NO 3 LOT 18	265000
17912419	SNOWDEN MARIANNE D LIVING TRUST		1112 AURORA CT	HOMER	AK	99603	T 6S R 13W SEC 21 SEWARD MERIDIAN HM 0840110 VIRGINIA LYNN SUB NO 3 LOT 19	158000
17912420	SNOWDEN MARIANNE D LIVING TRUST		1112 AURORA CT	HOMER	AK	99603	T 6S R 13W SEC 21 SEWARD MERIDIAN HM 0840110 VIRGINIA LYNN SUB NO 3 LOT 20	32700
17912423	KENAI PENINSULA HOUSING INITIATIVES INC		3751 STERLING HWY	HOMER	AK	99603	T 6S R 13W SEC 21 SEWARD MERIDIAN HM 0840110 VIRGINIA LYNN SUB # 3 LOT 23	34500
17912424	SOARES MANUEL J		3101 E COTTLE LOOP	WASILLA	AK	99654	T 6S R 13W SEC 21 SEWARD MERIDIAN HM 0610256 VIRGINIA LYNN SUB LOT 5	37100
17912427	TORNES VIRGINIA F		PO BOX 2497	HOMER	AK	99603	T 6S R 13W SEC 21 SEWARD MERIDIAN HM 0870007 VIRGINIA LYNN SUB NO 4 LOT 6-B	73400
17912428	KENAI PENINSULA HOUSING INITIATIVES INC		3751 STERLING HWY	HOMER	AK	99603	T 6S R 13W SEC 21 SEWARD MERIDIAN HM 0990033 VIRGINIA LYNN SUB UNIT 5 LOT 21-A	157300
17912429	KENAI PENINSULA HOUSING INITIATIVES INC		3751 STERLING HWY	HOMER	AK	99603	T 6S R 13W SEC 21 SEWARD MERIDIAN HM 0990033 VIRGINIA LYNN SUB UNIT 5 LOT 22-A	34500
17912430	ROUSE STEVEN L		PO BOX 1889	HOMER	AK	99603	T 6S R 13W SEC 21 SEWARD MERIDIAN HM 2005077 VIRGINIA LYNN SUB NO 6 LOT 4A	38000
17912431	GARVEY ELIZABETH M		4037 MATTOX RD	HOMER	AK	99603	T 6S R 13W SEC 21 SEWARD MERIDIAN HM 2005077 VIRGINIA LYNN SUB NO 6 LOT 4B	241500
17912431	GARVEY JOSHUA A		4037 MATTOX RD	HOMER	AK	99603	T 6S R 13W SEC 21 SEWARD MERIDIAN HM 2005077 VIRGINIA LYNN SUB NO 6 LOT 4B	241500
17913101	LAVIN MICHAEL E & SUSAN J		8351 COUNTRY WOODS CT	ANCHORAGE	AK	99502	T 6S R 13W SEC 21 SEWARD MERIDIAN HM 0610256 VIRGINIA LYN SUB LOT 34	29700
17913102	SOARES MANUEL J		3101 E COTTLE LOOP	WASILLA	AK	99654	T 6S R 13W SEC 21 SEWARD MERIDIAN HM 0610256 VIRGINIA LYN SUB LOT 33	29700
17913103	KENNEDY BARBARA		1133 COOK WAY	HOMER	AK	99603	T 6S R 13W SEC 21 SEWARD MERIDIAN HM 0610256 VIRGINIA LYN SUB LOT 32	103000
17913104	KENNEDY BARBARA		1133 COOK WAY	HOMER	AK	99603	T 6S R 13W SEC 21 SEWARD MERIDIAN HM 0610256 VIRGINIA LYN SUB LOT 31	37100

PARCEL ID	OWNER	ATTENTION	ADDRESS	CITY	STATE	ZIP CODE	LEGAL DESCRIPTION	ASSESSED VALUE
17913105	ROUSE STEVEN L		PO BOX 1889	HOMER	AK	99603	T 6S R 13W SEC 21 SEWARD MERIDIAN HM 0610256 VIRGINIA LYN SUB LOT 30	37100
17913106	KRIVITSKY LOUIS M & ALICE J		PO BOX 1321	HOMER	AK	99603	T 6S R 13W SEC 21 SEWARD MERIDIAN HM 0610256 VIRGINIA LYN SUB LOT 29	252800
17913107	KERNS THOMAS R & DEBORA A		PO BOX 4042	HOMER	AK	99603	T 6S R 13W SEC 21 SEWARD MERIDIAN HM 0610256 VIRGINIA LYN SUB LOT 28	211000
17913108	SACHECK CAROL A		PO BOX 2032	HOMER	AK	99603	T 6S R 13W SEC 21 SEWARD MERIDIAN HM 0610256 VIRGINIA LYN SUB LOT 27	208200
17913109	WRIGHT CHANTEL		1217 COOK WAY	HOMER	AK	99603	T 6S R 13W SEC 21 SEWARD MERIDIAN HM 0610256 VIRGINIA LYN SUB LOT 26	202500
17913109	WRIGHT JOEL ROGER		1217 COOK WAY	HOMER	AK	99603	T 6S R 13W SEC 21 SEWARD MERIDIAN HM 0610256 VIRGINIA LYN SUB LOT 26	202500
17913110	ULRICH JOHN I		1233 COOK WAY	HOMER	AK	99603	T 6S R 13W SEC 21 SEWARD MERIDIAN HM 0610256 VIRGINIA LYN SUB LOT 25	165300
17913110	ULRICH MARY ELLEN		1233 COOK WAY	HOMER	AK	99603	T 6S R 13W SEC 21 SEWARD MERIDIAN HM 0610256 VIRGINIA LYN SUB LOT 25	165300
17913111	WHITAKER EVELYN		PO BOX 1517	ROHNERT PARK	CA	94927	T 6S R 13W SEC 21 SEWARD MERIDIAN HM 0610256 VIRGINIA LYN SUB LOT 24	39000
17913201	BEACHY CONSTRUCTION INC		5243 KACHEMAK DR # A	HOMER	AK	99603	T 6S R 13W SEC 21 SEWARD MERIDIAN HM 0610256 VIRGINIA LYN SUB LOT 35	15600
17913201	HUEPER MARILYN		PO BOX 301	HOMER	AK	99603	T 6S R 13W SEC 21 SEWARD MERIDIAN HM 0610256 VIRGINIA LYN SUB LOT 35	15600
17913201	HUEPER PAUL		PO BOX 301	HOMER	AK	99603	T 6S R 13W SEC 21 SEWARD MERIDIAN HM 0610256 VIRGINIA LYN SUB LOT 35	15600
17913202	HUEPER PAUL		PO BOX 301	HOMER	AK	99603	T 6S R 13W SEC 21 SEWARD MERIDIAN HM 0610256 VIRGINIA LYN SUB LOT 36	15600
17913202	BEACHY CONSTRUCTION INC		5243 KACHEMAK DR # A	HOMER	AK	99603	T 6S R 13W SEC 21 SEWARD MERIDIAN HM 0610256 VIRGINIA LYN SUB LOT 36	15600
17913202	HUEPER MARILYN		PO BOX 301	HOMER	AK	99603	T 6S R 13W SEC 21 SEWARD MERIDIAN HM 0610256 VIRGINIA LYN SUB LOT 36	15600
17913203	HUEPER PAUL		PO BOX 301	HOMER	AK	99603	T 6S R 13W SEC 21 SEWARD MERIDIAN HM 0610256 VIRGINIA LYN SUB LOT 37	15600
17913203	BEACHY CONSTRUCTION INC		5243 KACHEMAK DR # A	HOMER	AK	99603	T 6S R 13W SEC 21 SEWARD MERIDIAN HM 0610256 VIRGINIA LYN SUB LOT 37	15600
17913203	HUEPER MARILYN		PO BOX 301	HOMER	AK	99603	T 6S R 13W SEC 21 SEWARD MERIDIAN HM 0610256 VIRGINIA LYN SUB LOT 37	15600
17913204	BEACHY CONSTRUCTION INC		5243 KACHEMAK DR # A	HOMER	AK	99603	T 6S R 13W SEC 21 SEWARD MERIDIAN HM 0610256 VIRGINIA LYN SUB LOT 38	15600
17913204	HUEPER MARILYN		PO BOX 301	HOMER	AK	99603	T 6S R 13W SEC 21 SEWARD MERIDIAN HM 0610256 VIRGINIA LYN SUB LOT 38	15600
17913204	HUEPER PAUL		PO BOX 301	HOMER	AK	99603	T 6S R 13W SEC 21 SEWARD MERIDIAN HM 0610256 VIRGINIA LYN SUB LOT 38	15600
17913205	HUEPER PAUL		PO BOX 301	HOMER	AK	99603	T 6S R 13W SEC 21 SEWARD MERIDIAN HM 0610256 VIRGINIA LYN SUB LOT 39	15600
17913205	BEACHY CONSTRUCTION INC		5243 KACHEMAK DR # A	HOMER	AK	99603	T 6S R 13W SEC 21 SEWARD MERIDIAN HM 0610256 VIRGINIA LYN SUB LOT 39	15600
17913205	HUEPER MARILYN		PO BOX 301	HOMER	AK	99603	T 6S R 13W SEC 21 SEWARD MERIDIAN HM 0610256 VIRGINIA LYN SUB LOT 39	15600

PARCEL ID	OWNER	ATTENTION	ADDRESS	CITY	STATE	ZIP CODE	LEGAL DESCRIPTION	ASSESSED VALUE
17913206	HUEPER PAUL		PO BOX 301	HOMER	AK	99603	T 6S R 13W SEC 21 SEWARD MERIDIAN HM 0610256 VIRGINIA LYN SUB LOT 40	15600
17913206	BEACHY CONSTRUCTION INC		5243 KACHEMAK DR # A	HOMER	AK	99603	T 6S R 13W SEC 21 SEWARD MERIDIAN HM 0610256 VIRGINIA LYN SUB LOT 40	15600
17913206	HUEPER MARILYN		PO BOX 301	HOMER	AK	99603	T 6S R 13W SEC 21 SEWARD MERIDIAN HM 0610256 VIRGINIA LYN SUB LOT 40	15600
17913207	KERNS DEBORA		PO BOX 4042	HOMER	AK	99603	T 6S R 13W SEC 21 SEWARD MERIDIAN HM 0610256 VIRGINIA LYN SUB LOT 41	15600
17913207	KERNS THOMAS		PO BOX 4042	HOMER	AK	99603	T 6S R 13W SEC 21 SEWARD MERIDIAN HM 0610256 VIRGINIA LYN SUB LOT 41	15600
17913207	SACHECK CAROL		PO BOX 2032	HOMER	AK	99603	T 6S R 13W SEC 21 SEWARD MERIDIAN HM 0610256 VIRGINIA LYN SUB LOT 41	15600
17913208	KERNS THOMAS		PO BOX 4042	HOMER	AK	99603	T 6S R 13W SEC 21 SEWARD MERIDIAN HM 0610256 VIRGINIA LYN SUB LOT 42	15600
17913208	SACHECK CAROL		PO BOX 2032	HOMER	AK	99603	T 6S R 13W SEC 21 SEWARD MERIDIAN HM 0610256 VIRGINIA LYN SUB LOT 42	15600
17913208	KERNS DEBORA		PO BOX 4042	HOMER	AK	99603	T 6S R 13W SEC 21 SEWARD MERIDIAN HM 0610256 VIRGINIA LYN SUB LOT 42	15600
17913209	HANSON DAVID B		PO BOX 3808	SOLDOTNA	AK	99669	T 6S R 13W SEC 21 SEWARD MERIDIAN HM 0610256 VIRGINIA LYN SUB LOT 43	15600
17913209	HANSON SUSAN L		PO BOX 3808	SOLDOTNA	AK	99669	T 6S R 13W SEC 21 SEWARD MERIDIAN HM 0610256 VIRGINIA LYN SUB LOT 43	15600
17913210	HANSON DAVID B		PO BOX 3808	SOLDOTNA	AK	99669	T 6S R 13W SEC 21 SEWARD MERIDIAN HM 0610256 VIRGINIA LYN SUB LOT 44	19300
17913210	HANSON SUSAN L		PO BOX 3808	SOLDOTNA	AK	99669	T 6S R 13W SEC 21 SEWARD MERIDIAN HM 0610256 VIRGINIA LYN SUB LOT 44	19300
17913211	HANSON DAVID B		PO BOX 3808	SOLDOTNA	AK	99669	T 6S R 13W SEC 21 SEWARD MERIDIAN HM 0610256 VIRGINIA LYN SUB LOT 45	19300
17913211	HANSON SUSAN L		PO BOX 3808	SOLDOTNA	AK	99669	T 6S R 13W SEC 21 SEWARD MERIDIAN HM 0610256 VIRGINIA LYN SUB LOT 45	19300
17913212	HANSON DAVID B		PO BOX 3808	SOLDOTNA	AK	99669	T 6S R 13W SEC 21 SEWARD MERIDIAN HM 0610256 VIRGINIA LYN SUB LOT 46	45800
17913212	HANSON SUSAN L		PO BOX 3808	SOLDOTNA	AK	99669	T 6S R 13W SEC 21 SEWARD MERIDIAN HM 0610256 VIRGINIA LYN SUB LOT 46	45800
17913301	HUEPER MARILYN		PO BOX 301	HOMER	AK	99603	T 6S R 13W SEC 21 SEWARD MERIDIAN HM 0610256 VIRGINIA LYN SUB LOT 58	22200
17913301	HUEPER PAUL		PO BOX 301	HOMER	AK	99603	T 6S R 13W SEC 21 SEWARD MERIDIAN HM 0610256 VIRGINIA LYN SUB LOT 58	22200
17913301	BEACHY CONSTRUCTION INC		5243 KACHEMAK DR # A	HOMER	AK	99603	T 6S R 13W SEC 21 SEWARD MERIDIAN HM 0610256 VIRGINIA LYN SUB LOT 58	22200
17913302	BEACHY CONSTRUCTION INC		5243 KACHEMAK DR # A	HOMER	AK	99603	T 6S R 13W SEC 21 SEWARD MERIDIAN HM 0610256 VIRGINIA LYN SUB LOT 57	16400
17913302	HUEPER MARILYN		PO BOX 301	HOMER	AK	99603	T 6S R 13W SEC 21 SEWARD MERIDIAN HM 0610256 VIRGINIA LYN SUB LOT 57	16400
17913302	HUEPER PAUL		PO BOX 301	HOMER	AK	99603	T 6S R 13W SEC 21 SEWARD MERIDIAN HM 0610256 VIRGINIA LYN SUB LOT 57	16400
17913303	BEACHY CONSTRUCTION INC		5243 KACHEMAK DR # A	HOMER	AK	99603	T 6S R 13W SEC 21 SEWARD MERIDIAN HM 0610256 VIRGINIA LYN SUB LOT 56	16400

PARCEL ID	OWNER	ATTENTION	ADDRESS	CITY	STATE	ZIP CODE	LEGAL DESCRIPTION	ASSESSED VALUE
17913303	HUEPER MARILYN		PO BOX 301	HOMER	AK	99603	T 6S R 13W SEC 21 SEWARD MERIDIAN HM 0610256 VIRGINIA LYN SUB LOT 56	16400
17913303	HUEPER PAUL		PO BOX 301	HOMER	AK	99603	T 6S R 13W SEC 21 SEWARD MERIDIAN HM 0610256 VIRGINIA LYN SUB LOT 56	16400
17913304	BEACHY CONSTRUCTION INC		5243 KACHEMAK DR # A	HOMER	AK	99603	T 6S R 13W SEC 21 SEWARD MERIDIAN HM 0610256 VIRGINIA LYN SUB LOT 55	16400
17913304	HUEPER MARILYN		PO BOX 301	HOMER	AK	99603	T 6S R 13W SEC 21 SEWARD MERIDIAN HM 0610256 VIRGINIA LYN SUB LOT 55	16400
17913304	HUEPER PAUL		PO BOX 301	HOMER	AK	99603	T 6S R 13W SEC 21 SEWARD MERIDIAN HM 0610256 VIRGINIA LYN SUB LOT 55	16400
17913305	HUEPER PAUL		PO BOX 301	HOMER	AK	99603	T 6S R 13W SEC 21 SEWARD MERIDIAN HM 0610256 VIRGINIA LYN SUB LOT 54	16400
17913305	BEACHY CONSTRUCTION INC		5243 KACHEMAK DR # A	HOMER	AK	99603	T 6S R 13W SEC 21 SEWARD MERIDIAN HM 0610256 VIRGINIA LYN SUB LOT 54	16400
17913305	HUEPER MARILYN		PO BOX 301	HOMER	AK	99603	T 6S R 13W SEC 21 SEWARD MERIDIAN HM 0610256 VIRGINIA LYN SUB LOT 54	16400
17913306	HUEPER PAUL		PO BOX 301	HOMER	AK	99603	T 6S R 13W SEC 21 SEWARD MERIDIAN HM 0610256 VIRGINIA LYN SUB LOT 53	16400
17913306	BEACHY CONSTRUCTION INC		5243 KACHEMAK DR # A	HOMER	AK	99603	T 6S R 13W SEC 21 SEWARD MERIDIAN HM 0610256 VIRGINIA LYN SUB LOT 53	16400
17913306	HUEPER MARILYN		PO BOX 301	HOMER	AK	99603	T 6S R 13W SEC 21 SEWARD MERIDIAN HM 0610256 VIRGINIA LYN SUB LOT 53	16400
17913307	MITCHELL JOHN A		517 GOLDEN MEADOW DR NW	ALBUQUERQUE	NM	87114	T 6S R 13W SEC 21 SEWARD MERIDIAN HM 0610256 VIRGINIA LYN SUB LOT 52	16400
17913308	MITCHELL JOHN A		517 GOLDEN MEADOW DR NW	ALBUQUERQUE	NM	87114	T 6S R 13W SEC 21 SEWARD MERIDIAN HM 0610256 VIRGINIA LYN SUB LOT 51	16400
17913309	MITCHELL JOHN A		517 GOLDEN MEADOW DR NW	ALBUQUERQUE	NM	87114	T 6S R 13W SEC 21 SEWARD MERIDIAN HM 0610256 VIRGINIA LYN SUB LOT 50	16400
17913310	MITCHELL JOHN A		517 GOLDEN MEADOW DR NW	ALBUQUERQUE	NM	87114	T 6S R 13W SEC 21 SEWARD MERIDIAN HM 0610256 VIRGINIA LYN SUB LOT 49	16400
17913311	HANSON DAVID		PO BOX 3808	SOLDOTNA	AK	99669	T 6S R 13W SEC 21 SEWARD MERIDIAN HM 0610256 VIRGINIA LYN SUB LOT 48	12500
17913312	HANSON DAVID B		PO BOX 3808	SOLDOTNA	AK	99669	T 6S R 13W SEC 21 SEWARD MERIDIAN HM 0610256 VIRGINIA LYN SUB LOT 47	22700
17913312	HANSON SUSAN L		PO BOX 3808	SOLDOTNA	AK	99669	T 6S R 13W SEC 21 SEWARD MERIDIAN HM 0610256 VIRGINIA LYN SUB LOT 47	22700
17914001	IHLY JULIEANNE		PO BOX 3338	HOMER	AK	99603	T 6S R 13W SEC 21 SEWARD MERIDIAN HM 0000000 FRITZ SUB LOT 4	248600
17914001	SCHNEIDER NORMAN E		PO BOX 3338	HOMER	AK	99603	T 6S R 13W SEC 21 SEWARD MERIDIAN HM 0000000 FRITZ SUB LOT 4	248600
17914002	SCHNEIDER NORMAN E & JULIEANNE I		PO BOX 3338	HOMER	AK	99603	T 6S R 13W SEC 21 SEWARD MERIDIAN HM 0000000 FRITZ SUB LOT 3	32200
17914003	DEVANEY LEONARD R		PO BOX 3146	BETHEL	AK	99559	T 6S R 13W SEC 21 SEWARD MERIDIAN HM 0000000 FRITZ SUB LOT 2	12900
17914003	ORR DARLENE JO		PO BOX 3146	BETHEL	AK	99559	T 6S R 13W SEC 21 SEWARD MERIDIAN HM 0000000 FRITZ SUB LOT 2	12900
17914004	LINK JAMES A & ELAINE M		8138 FRANK ST	ANCHORAGE	AK	99518	T 6S R 13W SEC 21 SEWARD MERIDIAN HM 0000000 FRITZ SUB LOT 1	18600

PARCEL ID	OWNER	ATTENTION	ADDRESS	CITY	STATE	ZIP CODE	LEGAL DESCRIPTION	ASSESSED VALUE
17914007	HANKINS LELAND T & BONNIE L		PO BOX 1039	HOMER	AK	99603	T 6S R 13W SEC 21 SEWARD MERIDIAN HM 0840051 FRITZ SUB UNIT 2 LOT 1	225300
17914008	BIESSEL WAYNE		1276 BELUGA CT	HOMER	AK	99603	T 6S R 13W SEC 21 SEWARD MERIDIAN HM 0840051 FRITZ SUB UNIT 2 LOT 2	154400
17914008	EAGLE KATHLEEN		1276 BELUGA CT	HOMER	AK	99603	T 6S R 13W SEC 21 SEWARD MERIDIAN HM 0840051 FRITZ SUB UNIT 2 LOT 2	154400
17914009	BOWERSOX EARL		1330B MISSION RD	HOMER	AK	99603	T 6S R 13W SEC 21 SEWARD MERIDIAN HM 0840051 FRITZ SUB UNIT 2 LOT 3	32000
17914009	BOWERSOX ERIN		1330B MISSION RD	HOMER	AK	99603	T 6S R 13W SEC 21 SEWARD MERIDIAN HM 0840051 FRITZ SUB UNIT 2 LOT 3	32000
17914010	BUE ARNE L REVOCABLE TRUST		3900 HAMPTON DR	ANCHORAGE	AK	99504	T 6S R 13W SEC 21 SEWARD MERIDIAN HM 0840051 FRITZ SUB UNIT 2 LOT 4	216400
17914010	BUE SHIRLEY S REVOCABLE TRUST		3900 HAMPTON DR	ANCHORAGE	AK	99504	T 6S R 13W SEC 21 SEWARD MERIDIAN HM 0840051 FRITZ SUB UNIT 2 LOT 4	216400
17914011	NORTON PETER C & LAURA W		1292 BELUGA CT	HOMER	AK	99603	T 6S R 13W SEC 21 SEWARD MERIDIAN HM 0840051 FRITZ SUB UNIT 2 LOT 5	130000
17914012	ETZWILER MICHAEL J		1312 BELUGA CT	HOMER	AK	99603	T 6S R 13W SEC 21 SEWARD MERIDIAN HM 0840051 FRITZ SUB UNIT 2 LOT 6	251100
17914012	ETZWILER KESHA J		1312 BELUGA CT	HOMER	AK	99603	T 6S R 13W SEC 21 SEWARD MERIDIAN HM 0840051 FRITZ SUB UNIT 2 LOT 6	251100
17914013	FORD SHARON MARIE		1318 BELUGA CT	HOMER	AK	99603	T 6S R 13W SEC 21 SEWARD MERIDIAN HM 0840051 FRITZ SUB UNIT 2 LOT 7	188600
17914014	RYCKMAN MICHAEL A & SHARON LYNN		1325 BELUGA CT	HOMER	AK	99603	T 6S R 13W SEC 21 SEWARD MERIDIAN HM 0840051 FRITZ SUB UNIT 2 LOT 8	184000
17914015	HUNTSMAN JEFFERSON J		1313 BELUGA CT	HOMER	AK	99603	T 6S R 13W SEC 21 SEWARD MERIDIAN HM 0840051 FRITZ SUB UNIT 2 LOT 9	181600
17914015	HUNTSMAN JULIETA		1313 BELUGA CT	HOMER	AK	99603	T 6S R 13W SEC 21 SEWARD MERIDIAN HM 0840051 FRITZ SUB UNIT 2 LOT 9	181600
17914016	DIAZ JOSEPH A		1293 BELUGA CT	HOMER	AK	99603	T 6S R 13W SEC 21 SEWARD MERIDIAN HM 0840051 FRITZ SUB UNIT 2 LOT 10	166700
17914016	DIAZ MELBA G		1293 BELUGA CT	HOMER	AK	99603	T 6S R 13W SEC 21 SEWARD MERIDIAN HM 0840051 FRITZ SUB UNIT 2 LOT 10	166700
17914017	NELSON CYNTHIA L		1281 BELUGA CT	HOMER	AK	99603	T 6S R 13W SEC 21 SEWARD MERIDIAN HM 0840051 FRITZ SUB UNIT 2 LOT 11	190200
17914018	LOVELACE LU ANNA		1261 BELUGA CT	HOMER	AK	99603	T 6S R 13W SEC 21 SEWARD MERIDIAN HM 0840051 FRITZ SUB UNIT 2 LOT 12	145700
17914019	SADLER DIANE L		1241 BELUGA CT	HOMER	AK	99603	T 6S R 13W SEC 21 SEWARD MERIDIAN HM 0840051 FRITZ SUB UNIT 2 LOT 13	139900
17914020	SADLER DIANE		1241 BELUGA CT	HOMER	AK	99603	T 6S R 13W SEC 21 SEWARD MERIDIAN HM 0840051 FRITZ SUB UNIT 2 LOT 14	29600
17914021	DECOEUR HEIDI MICHELLE		3976 MATTOX RD	HOMER	AK	99603	T 6S R 13W SEC 21 SEWARD MERIDIAN HM 0840051 FRITZ SUB UNIT 2 LOT 15	218000
17914022	ETZWILER CHRISTOPHER D & KRISTA M		3966 MATTOX RD	HOMER	AK	99603	T 6S R 13W SEC 21 SEWARD MERIDIAN HM 0840051 FRITZ SUB UNIT 2 LOT 16	234200
17914023	SYTH GARY A Jr		3958 MATTOX RD	HOMER	AK	99603	T 6S R 13W SEC 21 SEWARD MERIDIAN HM 0840051 FRITZ SUB UNIT 2 LOT 17	250800
17914023	SYTH KJERSTEN M		3958 MATTOX RD	HOMER	AK	99603	T 6S R 13W SEC 21 SEWARD MERIDIAN HM 0840051 FRITZ SUB UNIT 2 LOT 17	250800

PARCEL ID	OWNER	ATTENTION	ADDRESS	CITY	STATE	ZIP CODE	LEGAL DESCRIPTION	ASSESSED VALUE
17914024	ROSENAU DAVID G		PO BOX 3467	HOMER	AK	99603	T 6S R 13W SEC 21 SEWARD MERIDIAN HM 0840051 FRITZ SUB UNIT 2 LOT 18	146300
17914025	ROSENAU DAVID G		PO BOX 3467	HOMER	AK	99603	T 6S R 13W SEC 21 SEWARD MERIDIAN HM 0840051 FRITZ SUB UNIT 2 LOT 19	45700
17914026	BAMAKIDIS JENNIFER KAY		15171 SW WALKER RD APT F	BEAVERTON	OR	97006	T 6S R 13W SEC 21 SEWARD MERIDIAN HM 0840051 FRITZ SUB UNIT 2 LOT 20	291100
17914026	BAMBAKIDIS STEVEN C		160 SW 144TH AVE	BEAVERTON	OR	97006	T 6S R 13W SEC 21 SEWARD MERIDIAN HM 0840051 FRITZ SUB UNIT 2 LOT 20	291100
17914027	PORTER ALICE D		1318 IRIS CT	HOMER	AK	99603	T 6S R 13W SEC 21 SEWARD MERIDIAN HM 0840051 FRITZ SUB UNIT 2 LOT 21	166100
17914028	ERICKSON KEITH E		PO BOX 871230	WASILLA	AK	99687	T 6S R 13W SEC 21 SEWARD MERIDIAN HM 0840051 FRITZ SUB UNIT 2 LOT 22	147700
17914029	MILLARD DANIEL C & CATHY C		2266 PANORAMA WAY W	GUNTERSVILLE	AL	35976	T 6S R 13W SEC 21 SEWARD MERIDIAN HM 0840051 FRITZ SUB UNIT 2 LOT 23	44400
17914030	STEPHENS DAVID L		UNIT 9400 BOX 902	DPO	AE	09718	T 6S R 13W SEC 21 SEWARD MERIDIAN HM 0840051 FRITZ SUB UNIT 2 LOT 24	217700
17915003	HOMER CITY OF		491 E PIONEER AVE	HOMER	AK	99603	T 6S R 13W SEC 23 SEWARD MERIDIAN HM THAT PORTION OF GOVT LOT 3 LYING SOUTHEASTERLY OF KACHEMAK BAY DRIVE	22600
17915011	NELSON EMIL V II & JESSIE L		PO BOX 130	HOMER	AK	99603	T 6S R 13W SEC 22 SEWARD MERIDIAN HM GOVT LOT 12	139800
17915012	SILVERNAIL DON HIRAM		PO BOX 92	WRANGELL	AK	99929	T 6S R 13W SEC 23 SEWARD MERIDIAN HM GOVT LOT 9	74300
17915030	MOUW JOHN & MARIKA JOINT REVOCABLE TRUST		PO BOX 4084	HOMER	AK	99603	T 6S R 13W SEC 22 SEWARD MERIDIAN HM THAT PORTION OF GOVT LOT 13 LYING NORTH OF KACHEMAK DRIVE	19400
17915033	ALASKA STATE D O T		PO BOX 196900	ANCHORAGE	AK	99519	T 6S R 13W SEC 22 SEWARD MERIDIAN HM GOVT LOT 23 N OF KACHEMAK DR	900500
17915035	RINEHART HAZEL B		PO BOX 871146	WASILLA	AK	99687	T 6S R 13W SEC 22 SEWARD MERIDIAN HM - RS THAT PTN OF GOV LOT 22 LYING NORTH OF KACHEMAK DR	356800
17915037	RINEHART HAZEL B		PO BOX 871146	WASILLA	AK	99687	T 6S R 13W SEC 22 SEWARD MERIDIAN HM - RS THAT PTN OF GOVT LOT 21 LYING N OF KACHEMAK DR	248600
17915047C O1	IRELAND COLETTE P		PO BOX 3464	HOMER	AK	99603	T 6S R 13W SEC 22 Seward Meridian HM 2008015 KACHEMAK BAY CONDOMINIUMS UNIT 13A-1	198300
17915047C O2	IRELAND COLETTE P		PO BOX 3464	HOMER	AK	99603	T 6S R 13W SEC 22 Seward Meridian HM 2008015 KACHEMAK BAY CONDOMINIUMS UNIT 13A-2	202500
17915057	GROSSMAN WAYNE L & SHIRLEY A FAMILY TRUST		2365 S DUNHAM RD	COTTONWOOD	AZ	86326	T 6S R 13W SEC 23 SEWARD MERIDIAN HM 0790139 CHECKMATE SHORES SUB LOT 3	281200
17915058	LOFLIN MARVIN D REVOCABLE TRUST		3135 KACHEMAK DR	HOMER	AK	99603	T 6S R 13W SEC 23 SEWARD MERIDIAN HM 0790139 CHECKMATE SHORES SUB LOT 2	622800
17915061	NEHUS ROBERT D & BETHINE M		210 W BAYVIEW AVE	HOMER	AK	99603	T 6S R 13W SEC 23 SEWARD MERIDIAN HM 0800076 MAILEA BAY SUB LOT 2	204000
17915062	MOSS SHARON ANN DECLARATION OF TRUST		2960 C ST STE 200	ANCHORAGE	AK	99503	T 6S R 13W SEC 23 SEWARD MERIDIAN HM 0800076 MAILEA BAY SUB LOT 3	407700
17915062	MOSS RANDALL H DECLARATION OF TRUST		2960 C ST STE 200	ANCHORAGE	AK	99503	T 6S R 13W SEC 23 SEWARD MERIDIAN HM 0800076 MAILEA BAY SUB LOT 3	407700

PARCEL ID	OWNER	ATTENTION	ADDRESS	CITY	STATE	ZIP CODE	LEGAL DESCRIPTION	ASSESSED VALUE
17915068	HILLSTRAND NANCY		PO BOX 7	HOMER	AK	99603	T 6S R 13W SEC 23 SEWARD MERIDIAN HM 0870056 RANKIN SUB LOT 2	199700
17915069	WARD RONALD A II & LORI L		PO BOX 1325	HOMER	AK	99603	T 6S R 13W SEC 23 SEWARD MERIDIAN HM 0870056 RANKIN SUB LOT 1	524300
17915070	MCCARTHY MICHAEL E & MCCARTHY CATHERINE C		PO BOX 957	HOMER	AK	99603	T 6S R 13W SEC 23 SEWARD MERIDIAN HM 0004224 R CRONIN SUB LOT 8C	470500
17915071	CRONIN A R & FRANCES P		PO BOX 236	HOMER	AK	99603	T 6S R 13W SEC 23 SEWARD MERIDIAN HM 0004224 R CRONIN SUB LOT 8A	273800
17915072	BENSON IVAN A & PAULINE E		PO BOX 81	ANCHOR POINT	AK	99556	T 6S R 13W SEC 23 SEWARD MERIDIAN HM 0004224 R CRONIN SUB LOT 8B	128600
17915074	HINES CONNIE E		PO BOX 151	HOMER	AK	99603	T 6S R 13W SEC 23 SEWARD MERIDIAN HM 0970083 GREWINGK VIEW SUB LOT 12-B	371000
17915077	BAY CLUB LLC		2395 KACHEMAK DR	HOMER	AK	99603	T 6S R 13W SEC 22 SEWARD MERIDIAN HM 2007064 BAY CLUB / MUD BAY 2006 LOT GLO 22A	1313200
17915078	ALRED LARRY M		2443 KACHEMAK DR	HOMER	AK	99603	T 6S R 13W SEC 22 SEWARD MERIDIAN HM 2007064 BAY CLUB / MUD BAY 2006 LOT GLO 21A	1408800
17915078	ALRED COLLEEN M		2443 KACHEMAK DR	HOMER	AK	99603	T 6S R 13W SEC 22 SEWARD MERIDIAN HM 2007064 BAY CLUB / MUD BAY 2006 LOT GLO 21A	1408800
17915079	SPEARIN JAMES & WILMA LIVING TRUST		PO BOX 1019	HOMER	AK	99603	T 6S R 13W SEC 22 SEWARD MERIDIAN HM 2008102 IRVIN SUB NO 3 LOT 1-A-1	492800
17915080	SPEARIN JAMES & WILMA LIVING TRUST		PO BOX 1019	HOMER	AK	99603	T 6S R 13W SEC 22 SEWARD MERIDIAN HM 2008102 IRVIN SUB NO 3 LOT 2-A-1	743900
17915081	GRIFFIN ANN M		110 FALLING CREEK DR	THOMASVILLE	NC	27360	T 6S R 13W SEC 23 SEWARD MERIDIAN HM 2009005 DE GARMO SUB NO 2 LOT 12-A-1	287900
17915082	YOURKOWSKI MICHAEL		3059 KACHEMAK DR	HOMER	AK	99603	T 6S R 13W SEC 22 & 23 SEWARD MERIDIAN HM 2009005 DE GARMO SUB NO 2 LOT 13-B-1	587100
17917101	HALL PAULI		64362 BRIDGER RD	HOMER	AK	99603	T 6S R 13W SEC 21 SEWARD MERIDIAN HM 0000839 BAY VIEW SUB LOT 106	214400
17917101	HALL HARMON		64362 BRIDGER RD	HOMER	AK	99603	T 6S R 13W SEC 21 SEWARD MERIDIAN HM 0000839 BAY VIEW SUB LOT 106	214400
17917102	HALL PAULI		64362 BRIDGER RD	HOMER	AK	99603	T 6S R 13W SEC 21 SEWARD MERIDIAN HM 0000839 BAY VIEW SUB LOT 105	141000
17917102	HALL HARMON		64362 BRIDGER RD	HOMER	AK	99603	T 6S R 13W SEC 21 SEWARD MERIDIAN HM 0000839 BAY VIEW SUB LOT 105	141000
17917103	MANDES GEORGE J & MARTIN CHARLENE A		PO BOX 3181	HOMER	AK	99603	T 6S R 13W SEC 21 SEWARD MERIDIAN HM 0000839 BAY VIEW SUB LOT 104	125500
17917104	DECREEFT WILLIAM J & BARBARA M		PO BOX 1769	HOMER	AK	99603	T 6S R 13W SEC 21 SEWARD MERIDIAN HM 0000839 BAY VIEW SUB LOT 103	133800
17917105	DECREEFT JOSEPH M		PO BOX 646	HOMER	AK	99603	T 6S R 13W SEC 21 SEWARD MERIDIAN HM 0000839 BAY VIEW SUB LOT 102	154300
17917106	DECREEFT JOSEPH M		PO BOX 646	HOMER	AK	99603	T 6S R 13W SEC 21 SEWARD MERIDIAN HM 0000839 BAY VIEW SUB LOT 101	132600
17917107	DECREEFT JOSEPH M		PO BOX 646	HOMER	AK	99603	T 6S R 13W SEC 21 SEWARD MERIDIAN HM 0000839 BAY VIEW SUB LOT 100	88600
17917108	EAYRS STEVEN M & DEBRA B		PO BOX 1411	HOMER	AK	99603	T 6S R 13W SEC 21 SEWARD MERIDIAN HM 0000839 BAY VIEW SUB LOT 99	184400
17917109	EAST SHORE INC	ROGER WARREN	PO BOX 1985	HOMER	AK	99603	T 6S R 13W SEC 21 SEWARD MERIDIAN HM 0000839 BAY VIEW SUB LOT 98	79300

PARCEL ID	OWNER	ATTENTION	ADDRESS	CITY	STATE	ZIP CODE	LEGAL DESCRIPTION	ASSESSED VALUE
17917110	EAST SHORE INC	ROGER WARREN	PO BOX 1985	HOMER	AK	99603	T 6S R 13W SEC 21 SEWARD MERIDIAN HM 0000839 BAY VIEW SUB LOT 97	86100
17917111	WILD BLUE AIR LLC		1244 LAKE SHORE DR	HOMER	AK	99603	T 6S R 13W SEC 21 SEWARD MERIDIAN HM 0721408 BAY VIEW SUB LOT 96A	542300
17917203	SUNLAND HOLDING COMPANY LLC		PO BOX 1574	HOMER	AK	99603	T 6S R 13W SEC 21 SEWARD MERIDIAN HM 0000839 BAY VIEW SUB LOT 45	44800
17917204	VAN DYKE AUGUST		318 LEE DR	HOMER	AK	99603	T 6S R 13W SEC 21 SEWARD MERIDIAN HM 0000839 BAY VIEW SUB LOT 46	44800
17917204	VAN DYKE NELINE		318 LEE DR	HOMER	AK	99603	T 6S R 13W SEC 21 SEWARD MERIDIAN HM 0000839 BAY VIEW SUB LOT 46	44800
17917205	VAN DYKE AUGUST		318 LEE DR	HOMER	AK	99603	T 6S R 13W SEC 21 SEWARD MERIDIAN HM 0000839 BAY VIEW SUB LOT 47	44800
17917205	VAN DYKE NELINE		318 LEE DR	HOMER	AK	99603	T 6S R 13W SEC 21 SEWARD MERIDIAN HM 0000839 BAY VIEW SUB LOT 47	44800
17917206	VAN DYKE AUGUST		318 LEE DR	HOMER	AK	99603	T 6S R 13W SEC 21 SEWARD MERIDIAN HM 0000839 BAY VIEW SUB LOT 48	51300
17917206	VAN DYKE NELINE		318 LEE DR	HOMER	AK	99603	T 6S R 13W SEC 21 SEWARD MERIDIAN HM 0000839 BAY VIEW SUB LOT 48	51300
17917207	KAUFFMAN MAYNARD L & REBECCA I		PO BOX 697	HOMER	AK	99603	T 6S R 13W SEC 21 SEWARD MERIDIAN HM 0000839 BAY VIEW SUB LOT 49	47100
17917208	KAUFFMAN MAYNARD L & REBECCA I		PO BOX 697	HOMER	AK	99603	T 6S R 13W SEC 21 SEWARD MERIDIAN HM 0000839 BAY VIEW SUB LOT 50	116000
17917209	BERTH II INC		PO BOX 3147	HOMER	AK	99603	T 6S R 13W SEC 21 SEWARD MERIDIAN HM 0000839 BAY VIEW SUB LOT 51	44800
17917210	BERTH II INC		PO BOX 3147	HOMER	AK	99603	T 6S R 13W SEC 21 SEWARD MERIDIAN HM 0000839 BAY VIEW SUB LOT 52	44800
17917211	VIAL MARK & CAVASOS CONNIE		447 W FAIRVIEW AVE	HOMER	AK	99603	T 6S R 13W SEC 21 SEWARD MERIDIAN HM 0000839 BAY VIEW SUB LOT 53	196500
17917214	PETERSEN JAMES H TRUST		PO BOX 58	HOMER	AK	99603	T 6S R 13W SEC 21 SEWARD MERIDIAN HM 0000839 BAY VIEW SUB LOT 31	209500
17917215	PETERSEN JAMES H TRUST		PO BOX 58	HOMER	AK	99603	T 6S R 13W SEC 21 SEWARD MERIDIAN HM 0000839 BAY VIEW SUB LOT 32 THE E1/2 THEREOF	38400
17917216	CHOW GUY A		3522 MAIN ST	HOMER	AK	99603	T 6S R 13W SEC 21 SEWARD MERIDIAN HM 0000839 BAY VIEW SUB LOT 32 THE W1/2 THEREOF	35600
17917217	CHOW GUY A		3522 MAIN ST	HOMER	AK	99603	T 6S R 13W SEC 21 SEWARD MERIDIAN HM 0000839 BAY VIEW SUB LOT 33	212100
17917218	BERTH II INC		PO BOX 3147	HOMER	AK	99603	T 6S R 13W SEC 21 SEWARD MERIDIAN HM 0000839 BAY VIEW SUB LOT 34	435100
17917219	BERTH II INC		PO BOX 3147	HOMER	AK	99603	T 6S R 13W SEC 21 SEWARD MERIDIAN HM 0000839 BAY VIEW SUB LOT 35	59700
17917220	THE WASHBOARD LLC		PO BOX 2873	HOMER	AK	99603	T 6S R 13W SEC 21 SEWARD MERIDIAN HM 0000839 BAY VIEW SUB LOT 36	370000
17917221	THE WASHBOARD LLC		PO BOX 2873	HOMER	AK	99603	T 6S R 13W SEC 21 SEWARD MERIDIAN HM 0000839 BAY VIEW SUB LOT 37	59700
17917222	VAN DYKE AUGUST		318 LEE DR	HOMER	AK	99603	T 6S R 13W SEC 21 SEWARD MERIDIAN HM 0000839 BAY VIEW SUB LOT 38	252900

PARCEL ID	OWNER	ATTENTION	ADDRESS	CITY	STATE	ZIP CODE	LEGAL DESCRIPTION	ASSESSED VALUE
17917222	VAN DYKE NELINE		318 LEE DR	HOMER	AK	99603	T 6S R 13W SEC 21 SEWARD MERIDIAN HM 0000839 BAY VIEW SUB LOT 38	252900
17917223	VAN DYKE AUGUST		318 LEE DR	HOMER	AK	99603	T 6S R 13W SEC 21 SEWARD MERIDIAN HM 0000839 BAY VIEW SUB LOT 39	62000
17917223	VAN DYKE NELINE		318 LEE DR	HOMER	AK	99603	T 6S R 13W SEC 21 SEWARD MERIDIAN HM 0000839 BAY VIEW SUB LOT 39	62000
17917224	VAN DYKE AUGUST		318 LEE DR	HOMER	AK	99603	T 6S R 13W SEC 21 SEWARD MERIDIAN HM 0000839 BAY VIEW SUB LOT 40	59700
17917224	VAN DYKE NELINE		318 LEE DR	HOMER	AK	99603	T 6S R 13W SEC 21 SEWARD MERIDIAN HM 0000839 BAY VIEW SUB LOT 40	59700
17917225	SUNLAND HOLDING COMPANY LLC		PO BOX 1574	HOMER	AK	99603	T 6S R 13W SEC 21 SEWARD MERIDIAN HM 0000839 BAY VIEW SUB LOT 41	168000
17917227	PETSKA BRUCE J		567 HIDDEN WAY	HOMER	AK	99603	T 6S R 13W SEC 21 SEWARD MERIDIAN HM 0790106 BAYVIEW SUB NO 3 REPLAT OF LOTS 54 & 55 LOT 1-A	208500
17917227	PETSKA MARIVEL J		567 HIDDEN WAY	HOMER	AK	99603	T 6S R 13W SEC 21 SEWARD MERIDIAN HM 0790106 BAYVIEW SUB NO 3 REPLAT OF LOTS 54 & 55 LOT 1-A	208500
17917228	SUNLAND HOLDING COMPANY LLC		PO BOX 1574	HOMER	AK	99603	T 6S R 13W SEC 21 SEWARD MERIDIAN HM 0790129 BAY VIEW SUB LOT 42-A LOT 42A	408600
17918106	MOSS RANDALL H DECLARATION OF TRUST		2960 C ST STE 200	ANCHORAGE	AK	99503	T 6S R 13W SEC 21 SEWARD MERIDIAN HM 0000839 BAY VIEW SUB LOT 90	141900
17918106	OLSON LORNA K DECLARATION OF TRUST		PO BOX 1130	HOMER	AK	99603	T 6S R 13W SEC 21 SEWARD MERIDIAN HM 0000839 BAY VIEW SUB LOT 90	141900
17918106	MOSS SHARON ANN DECLARATION OF TRUST		2960 C ST STE 200	ANCHORAGE	AK	99503	T 6S R 13W SEC 21 SEWARD MERIDIAN HM 0000839 BAY VIEW SUB LOT 90	141900
17918106	OLSON CURTIS A DECLARATION OF TRUST		PO BOX 1130	HOMER	AK	99603	T 6S R 13W SEC 21 SEWARD MERIDIAN HM 0000839 BAY VIEW SUB LOT 90	141900
17918107	DAM WILLIAM E Sr		211 E COOK AVE	ANCHORAGE	AK	99501	T 6S R 13W SEC 21 SEWARD MERIDIAN HM 0000839 BAY VIEW SUB LOT 89	105400
17918108	DAM WILLIAM E & JEANETTE P		211 E COOK AVE	ANCHORAGE	AK	99501	T 6S R 13W SEC 21 SEWARD MERIDIAN HM 0000839 BAY VIEW SUB LOT 88	107500
17918109	POYTHRESS VICTOR R		PO BOX 865	GIRDWOOD	AK	99587	T 6S R 13W SEC 21 SEWARD MERIDIAN HM 0000839 BAY VIEW SUB LOT 87	109500
17918113C O01	ARNOLD PATRICIA ANN		3479 LANDINGS ST APT 1	HOMER	AK	99603	T 6S R 13W SEC 21 Seward Meridian HM 0800088 THE LANDINGS CONDOMINIUMS UNIT 01	83500
17918113C O02	MERSON CHRISTY L		PO BOX 1677	HOMER	AK	99603	T 6S R 13W SEC 21 Seward Meridian HM 0800088 THE LANDINGS CONDOMINIUMS UNIT 02	89100
17918113C O03	BUZUNIS GARY R & LOUELLA FAMILY 2002 TRUST		PO BOX 39376	NINILCHIK	AK	99639	T 6S R 13W SEC 21 Seward Meridian HM 0800088 THE LANDINGS CONDOMINIUMS UNIT 03	79200
17918113C O04	MANUEL MARY H		6721 CROOKED TREE DR	ANCHORAGE	AK	99507	T 6S R 13W SEC 21 Seward Meridian HM 0800088 THE LANDINGS CONDOMINIUMS UNIT 04	85600
17918113C O05	MARTIN BRITNEY R		PO BOX 604	HOMER	AK	99603	T 6S R 13W SEC 21 Seward Meridian HM 0800088 THE LANDINGS CONDOMINIUMS UNIT 05	85600
17918113C O05	MARTIN JEROMY S		PO BOX 604	HOMER	AK	99603	T 6S R 13W SEC 21 Seward Meridian HM 0800088 THE LANDINGS CONDOMINIUMS UNIT 05	85600
17918113C O06	BUZUNIS GARY R & LOUELLA FAMILY 2002 TRUST		PO BOX 39376	NINILCHIK	AK	99639	T 6S R 13W SEC 21 Seward Meridian HM 0800088 THE LANDINGS CONDOMINIUMS UNIT 06	85600

PARCEL ID	OWNER	ATTENTION	ADDRESS	CITY	STATE	ZIP CODE	LEGAL DESCRIPTION	ASSESSED VALUE
17918113C O07	MARITIME HELICOPTERS INC		3520 FAA RD	HOMER	AK	99603	T 6S R 13W SEC 21 Seward Meridian HM 0800088 THE LANDINGS CONDOMINIUMS UNIT 07	85600
17918113C O08	MDIC LLC		PO BOX 615	HOMER	AK	99603	T 6S R 13W SEC 21 Seward Meridian HM 0800088 THE LANDINGS CONDOMINIUMS UNIT 08	91000
17918113C O09	WALTON INDY		38725 GAVIN CIR	SOLDOTNA	AK	99669	T 6S R 13W SEC 21 Seward Meridian HM 0800088 THE LANDINGS CONDOMINIUMS UNIT 21	84500
17918113C O09	WALTON STEPHANIE		38725 GAVIN CIR	SOLDOTNA	AK	99669	T 6S R 13W SEC 21 Seward Meridian HM 0800088 THE LANDINGS CONDOMINIUMS UNIT 21	84500
17918113C O10	FEDERAL NATIONAL MORTGAGE ASSOCIATION	ATTN: FANNIE MAE NPDC- CONVEYANCE & CLAIMS	PO BOX 650043	DALLAS	TX	75265	T 6S R 13W SEC 21 Seward Meridian HM 0800088 THE LANDINGS CONDOMINIUMS UNIT 22	90100
17918113C O11	BUZUNIS GARY R & LOUELLA FAMILY 2002 TRUST		PO BOX 39376	NINILCHIK	AK	99639	T 6S R 13W SEC 21 Seward Meridian HM 0800088 THE LANDINGS CONDOMINIUMS UNIT 23	90300
17918113C O12	DEVANEY KAREN S		484 KLONDIKE AVE	HOMER	AK	99603	T 6S R 13W SEC 21 Seward Meridian HM 0800088 THE LANDINGS CONDOMINIUMS UNIT 24	86600
17918113C O12	DEVANEY MICHAEL L		484 KLONDIKE AVE	HOMER	AK	99603	T 6S R 13W SEC 21 Seward Meridian HM 0800088 THE LANDINGS CONDOMINIUMS UNIT 24	86600
17918113C O13	SCHIPPER LUKE M		1588 DRAKE RD	LANSING	IA	52151	T 6S R 13W SEC 21 Seward Meridian HM 0800088 THE LANDINGS CONDOMINIUMS UNIT 25	86560
17918113C O14	ALASKA SNOW TRUST		PO BOX 4103	HOMER	AK	99603	T 6S R 13W SEC 21 Seward Meridian HM 0800088 THE LANDINGS CONDOMINIUMS UNIT 26	86600
17918113C O15	KLABEN SUZANNE		325 DOLCHOK LN	KENAI	AK	99611	T 6S R 13W SEC 21 Seward Meridian HM 0800088 THE LANDINGS CONDOMINIUMS UNIT 27	79900
17918113C O15	KLABEN PAUL E		325 DOLCHOK LN	KENAI	AK	99611	T 6S R 13W SEC 21 Seward Meridian HM 0800088 THE LANDINGS CONDOMINIUMS UNIT 27	79900
17918113C O16	SMITH B RUSSELL		14201 SE PETROVITSKY RD STE A3	RENTON	WA	98058	T 6S R 13W SEC 21 Seward Meridian HM 0800088 THE LANDINGS CONDOMINIUMS UNIT 28	91800
17918113C O17	MERSON JOSHUA K & MESILLE C		PO BOX 2637	HOMER	AK	99603	T 6S R 13W SEC 21 Seward Meridian HM 0800088 THE LANDINGS CONDOMINIUMS UNIT 30	225600
179181131	REARDEN MICHAEL B & NITA Y		PO BOX 1601	BETHEL	AK	99559	T 6S R 13W SEC 21 SEWARD MERIDIAN HM 0830003 BAY VIEW SUB LOT 95-A	508100
179181132	TULIN HELEN L		1422 K ST	ANCHORAGE	AK	99501	T 6S R 13W SEC 21 SEWARD MERIDIAN HM 2007055 BAY VIEW SUB TULIN ADDN LOT 91A	621300
17918203	NORBERG ROBERT & KATHERINE		3500 LANDINGS ST	HOMER	AK	99603	T 6S R 13W SEC 21 SEWARD MERIDIAN HM 0930027 BAY VIEW SUB NO 5 LOT 108	535400
17918204	HOMER NEWS INC		3482 LANDINGS ST	HOMER	AK	99603	T 6S R 13W SEC 21 SEWARD MERIDIAN HM 0800066 THE LANDINGS SUB NO 2 LOT 1	240500
17918303	SECOND BOTTOM LINE LLC		767 46TH AVE	SAN FRANCISCO	CA	94121	T 6S R 13W SEC 21 SEWARD MERIDIAN HM 0000839 BAY VIEW SUB LOT 58	243600
17918304	SCHEER RICHARD D		767 46TH AVE	SAN FRANCISCO	CA	94121	T 6S R 13W SEC 21 SEWARD MERIDIAN HM 0000839 BAY VIEW SUB LOT 59	165200
17918305	CHOW BARTON P & STARLET N		PO BOX 2044	HOMER	AK	99603	T 6S R 13W SEC 21 SEWARD MERIDIAN HM 0000839 BAY VIEW SUB LOT 60	44800
17918306	CHOW BARTON P & STARLET N		PO BOX 2044	HOMER	AK	99603	T 6S R 13W SEC 21 SEWARD MERIDIAN HM 0000839 BAY VIEW SUB LOT 61	44800
17918307	AURORA NOVEL VENTURES LLC		PO BOX 312	HOMER	AK	99603	T 6S R 13W SEC 21 SEWARD MERIDIAN HM 0000839 BAY VIEW SUB LOT 62	124300

PARCEL ID	OWNER	ATTENTION	ADDRESS	CITY	STATE	ZIP CODE	LEGAL DESCRIPTION	ASSESSED VALUE
17918308	AURORA NOVEL VENTURES LLC		PO BOX 312	HOMER	AK	99603	T 6S R 13W SEC 21 SEWARD MERIDIAN HM 0000839 BAY VIEW SUB LOT 63	44800
17918309	MARTIN LARRY J & LINDA H		364 RANGEVIEW AVE	HOMER	AK	99603	T 6S R 13W SEC 21 SEWARD MERIDIAN HM 0000839 BAY VIEW SUB LOT 64	170200
17918310	MARTIN LARRY J & LINDA H		364 RANGEVIEW AVE	HOMER	AK	99603	T 6S R 13W SEC 21 SEWARD MERIDIAN HM 0000839 BAY VIEW SUB LOT 65	44800
17918311	BERGER KAREN		1411 LAKE SHORE DR	HOMER	AK	99603	T 6S R 13W SEC 21 SEWARD MERIDIAN HM 0000839 BAY VIEW SUB LOT 66	48800
17918311	MCCASLAND STEPHEN		1411 LAKE SHORE DR	HOMER	AK	99603	T 6S R 13W SEC 21 SEWARD MERIDIAN HM 0000839 BAY VIEW SUB LOT 66	48800
17918312	MCCASLAND STEPHEN F & BERGER KAREN E		1411 LAKE SHORE DR	HOMER	AK	99603	T 6S R 13W SEC 21 SEWARD MERIDIAN HM 0000839 BAY VIEW SUB LOT 67	261000
17918313	STIER KELLY O & HUGHES JACK T		2183 SKYLINE DR	HOMER	AK	99603	T 6S R 13W SEC 21 SEWARD MERIDIAN HM 0000839 BAY VIEW SUB LOT 68	67700
17918314	FONG LLC		460 GRUBSTAKE AVE	HOMER	AK	99603	T 6S R 13W SEC 21 SEWARD MERIDIAN HM 0000839 BAY VIEW SUB LOT 69	44800
17918315	FONG LLC		460 GRUBSTAKE AVE	HOMER	AK	99603	T 6S R 13W SEC 21 SEWARD MERIDIAN HM 0000839 BAY VIEW SUB LOT 17	60900
17918316	MARKELZ JOHN W & MARIANNE		1442 OCEAN DR	HOMER	AK	99603	T 6S R 13W SEC 21 SEWARD MERIDIAN HM 0000839 BAY VIEW SUB LOT 18	153200
17918317	MARKELZ JOHN WILLIAM & MARIANNE		1442 OCEAN DR	HOMER	AK	99603	T 6S R 13W SEC 21 SEWARD MERIDIAN HM 0000839 BAY VIEW SUB LOT 19	63800
17918318	MARKELZ JOHN W & MARIANNE		1442 OCEAN DR	HOMER	AK	99603	T 6S R 13W SEC 21 SEWARD MERIDIAN HM 0000839 BAY VIEW SUB LOT 20	63500
17918319	KILCHER OTTO		PO BOX 373	HOMER	AK	99603	T 6S R 13W SEC 21 SEWARD MERIDIAN HM 0000839 BAY VIEW SUB LOT 21	59700
17918320	KILCHER OTTO		PO BOX 373	HOMER	AK	99603	T 6S R 13W SEC 21 SEWARD MERIDIAN HM 0000839 BAY VIEW SUB LOT 22	187000
17918325	MALTZ KEVIN S & DONNA A		PO BOX 940	HOMER	AK	99603	T 6S R 13W SEC 21 SEWARD MERIDIAN HM 0000839 BAY VIEW SUB LOT 27	59700
17918326	MALTZ KEVIN S & DONNA A		PO BOX 940	HOMER	AK	99603	T 6S R 13W SEC 21 SEWARD MERIDIAN HM 0000839 BAY VIEW SUB LOT 28	229900
17918329	CHOW BARTON P & STARLET N		PO BOX 2044	HOMER	AK	99603	T 6S R 13W SEC 21 SEWARD MERIDIAN HM 2002078 BAY VIEW SUB NO 12 LOT 25A	552400
17918330	LAMENDOLA ALFONSO E		PO BOX 3586	HOMER	AK	99603	T 6S R 13W SEC 21 SEWARD MERIDIAN HM 2005105 BAY VIEW LAMENDOLA-SITENGA REPLAT LOT 23-A	118600
17918331	AK STAR LLC		PO BOX 2044	HOMER	AK	99603	T 6S R 13W SEC 21 SEWARD SW HM 2006049 BAY VIEW SUB ADAIR REPLAT LOT 30-A	895100
17919106	NORBERG ROBERT B & KATHERINE J		3500 LANDINGS ST	HOMER	AK	99603	T 6S R 13W SEC 21 SEWARD MERIDIAN HM 2012023 HOMER ONE SWAN COVE ADDN TRACT A1	0
17919107	NORBERG ROBERT B & KATHERINE J		3500 LANDINGS ST	HOMER	AK	99603	T 6S R 13W SEC 21 SEWARD MERIDIAN HM 2012023 HOMER ONE SWAN COVE ADDN TRACT A2	0
17919108	NORBERG ROBERT B & KATHERINE J		3500 LANDINGS ST	HOMER	AK	99603	T 6S R 13W SEC 21 SEWARD MERIDIAN HM 2012023 HOMER ONE SWAN COVE ADDN TRACT A3	0

PARCEL ID	OWNER	ATTENTION	ADDRESS	CITY	STATE	ZIP CODE	LEGAL DESCRIPTION	ASSESSED VALUE
17919109	NORBERG ROBERT B & KATHERINE J		3500 LANDINGS ST	HOMER	AK	99603	T 6S R 13W SEC 21 SEWARD MERIDIAN HM 2012023 HOMER ONE SWAN COVE ADDN TRACT A4	0
17919202	PORTER JEANNE NEHER		PO BOX 3134	HOMER	AK	99603	T 6S R 13W SEC 21 SEWARD MERIDIAN HM 0000839 BAY VIEW SUB LOT 114	156600
17919203	PORTER JEANNE G		PO BOX 3134	HOMER	AK	99603	T 6S R 13W SEC 21 SEWARD MERIDIAN HM 0000839 BAY VIEW SUB LOT 113	79100
17919207	BRODIE PAMELA		PO BOX 1139	HOMER	AK	99603	T 6S R 13W SEC 21 SEWARD MERIDIAN HM 0000839 BAY VIEW SUB LOT 78	51700
17919208	BRODIE PAMELA		PO BOX 1139	HOMER	AK	99603	T 6S R 13W SEC 21 SEWARD MERIDIAN HM 0000839 BAY VIEW SUB LOT 77	75000
17919301	BERG-FORRESTER KAREN B MANAGING VENTURER		PO BOX 371	HOMER	AK	99603	T 6S R 13W SEC 21 SEWARD MERIDIAN HM 0000000 BAY VIEW SUB LOT 1	188500
17919302	KRUMM DENNIS L & DENISE M		PO BOX 1040	HOMER	AK	99603	T 6S R 13W SEC 21 SEWARD MERIDIAN HM 0000839 BAY VIEW SUB LOT 2	58200
17919303	KRUMM DENNIS L & DENISE M		PO BOX 1040	HOMER	AK	99603	T 6S R 13W SEC 21 SEWARD MERIDIAN HM 0000839 BAY VIEW SUB LOT 3	58200
17919304	FEFELOV PETER		4981 E HILL RD	HOMER	AK	99603	T 6S R 13W SEC 21 SEWARD MERIDIAN HM 0000839 BAY VIEW SUB LOT 4	377300
17919401	FONG LLC		460 GRUBSTAKE AVE	HOMER	AK	99603	T 6S R 13W SEC 21 SEWARD MERIDIAN HM 0000839 BAY VIEW SUB LOT 70	49700
17919402	DECREEFT WILLIAM J & BARBARA M		PO BOX 1769	HOMER	AK	99603	T 6S R 13W SEC 21 SEWARD MERIDIAN HM 0000839 BAY VIEW SUB LOT 71	88100
17919403	DECREEFT WILLIAM J & BARBARA M		PO BOX 1769	HOMER	AK	99603	T 6S R 13W SEC 21 SEWARD MERIDIAN HM 0000839 BAY VIEW SUB LOT 72	46300
17919404	WALKER BARBARA E		1506 OCEAN DR	HOMER	AK	99603	T 6S R 13W SEC 21 SEWARD MERIDIAN HM 0000839 BAY VIEW SUB LOT 73	74500
17919405	WALKER BARBARA		1506 OCEAN DR	HOMER	AK	99603	T 6S R 13W SEC 21 SEWARD MERIDIAN HM 0000839 BAY VIEW SUB LOT 74	48000
17919406	WAXMAN CLAIRE & SCHMUTZLER ROBERT E		1532 OCEAN DR	HOMER	AK	99603	T 6S R 13W SEC 21 SEWARD MERIDIAN HM 0000839 BAY VIEW SUB LOT 75	76700
17919407	WAXMAN CLAIRE & SCHMUTZLER ROBERT E		1532 OCEAN DR	HOMER	AK	99603	T 6S R 13W SEC 21 SEWARD MERIDIAN HM 0000839 BAY VIEW SUB LOT 76	44800
17919408	FONG LLC		460 GRUBSTAKE AVE	HOMER	AK	99603	T 6S R 13W SEC 21 SEWARD MERIDIAN HM 0000839 BAY VIEW SUB LOT 16	64900
17919409	DECREEFT WILLIAM J & BARBARA M		PO BOX 1769	HOMER	AK	99603	T 6S R 13W SEC 21 SEWARD MERIDIAN HM 0000839 BAY VIEW SUB LOT 15	59700
17919410	DECREEFT WILLIAM J & BARBARA M		PO BOX 1769	HOMER	AK	99603	T 6S R 13W SEC 21 SEWARD MERIDIAN HM 0000839 BAY VIEW SUB LOT 14	77600
17919411	WALKER BARBARA E		1506 OCEAN DR	HOMER	AK	99603	T 6S R 13W SEC 21 SEWARD MERIDIAN HM 0000839 BAY VIEW SUB LOT 13	164000
17919412	JAMES JEAN WADLAND TRUST		3526 IDA LN	FAIRBANKS	AK	99709	T 6S R 13W SEC 21 SEWARD MERIDIAN HM 0000839 BAY VIEW SUB LOT 12	111900
17919412	WALKER BARBARA E		1506 OCEAN DR	HOMER	AK	99603	T 6S R 13W SEC 21 SEWARD MERIDIAN HM 0000839 BAY VIEW SUB LOT 12	111900
17919413	SCHMUTZLER BOB & WAXMAN CLAIRE		1532 OCEAN DR	HOMER	AK	99603	T 6S R 13W SEC 21 SEWARD MERIDIAN HM 0860091 BAY VIEW SUB LOT 11	173300
17919414	ROGERS JOHN R		PO BOX 1503	HOMER	AK	99603	T 6S R 13W SEC 21 SEWARD MERIDIAN HM 0000839 BAY VIEW SUB LOT 10	102200

PARCEL ID	OWNER	ATTENTION	ADDRESS	CITY	STATE	ZIP CODE	LEGAL DESCRIPTION	ASSESSED VALUE
17919414	SCHWIESOW DOUGLAS (D)(4)(A) TRUST	LISA KREBS TRUSTEE	PO BOX 1156	HOMER	AK	99603	T 6S R 13W SEC 21 SEWARD MERIDIAN HM 0000839 BAY VIEW SUB LOT 10	102200
17919501	KRUMM DENNIS L & DENISE M		PO BOX 1040	HOMER	AK	99603	T 6S R 13W SEC 21 SEWARD MERIDIAN HM 0000839 BAY VIEW SUB LOT 7	328800
17919502	KRUMM DENNIS LEROY		PO BOX 1040	HOMER	AK	99603	T 6S R 13W SEC 21 SEWARD MERIDIAN HM 0000839 BAY VIEW SUB LOT 6	53100
17919503	KRUMM DENNIS L		PO BOX 1040	HOMER	AK	99603	T 6S R 13W SEC 21 SEWARD MERIDIAN HM 0000839 BAY VIEW SUB LOT 5	292200
17919506	HARBOR ENTERPRISES INC		PO BOX 389	SEWARD	AK	99664	T 6S R 13W SEC 21 SEWARD MERIDIAN HM 0980002 BAYVIEW SUB NO 11 LOT 8A	343600
17920101	OWEN JOHN C & OWEN DANIEL C & OWEN STEVEN R		PO BOX 2093	HOMER	AK	99603	T 6S R 13W SEC 21 SEWARD MERIDIAN HM 0000839 BAY VIEW SUB LOT 115	66400
17920102	FRONTIER ASSOC		PO BOX 2093	HOMER	AK	99603	T 6S R 13W SEC 21 SEWARD MERIDIAN HM 0000839 BAY VIEW SUB LOT 116	251900
17920103	AUGUSTINE SERVICES LLC	C/O KAR-A-VAN BUILDING SERVICES	PO BOX 4	SELDOVIA	AK	99663	T 6S R 13W SEC 21 SEWARD MERIDIAN HM 0000839 BAY VIEW SUB LOT 117	50200
17920104	AUGUSTINE SERVICES LLC	C/O KAR-A-VAN BUILDING SERVICES	PO BOX 4	SELDOVIA	AK	99663	T 6S R 13W SEC 21 SEWARD MERIDIAN HM 0000839 BAY VIEW SUB LOT 118	49800
17920210	CLAPP RAMON L & KELLY L		PO BOX 4034	HOMER	AK	99603	T 6S R 13W SEC 21 SEWARD MERIDIAN HM 0000839 BAY VIEW SUB LOT 128	62000
17920211	CLAPP RAMON L & KELLY L		PO BOX 4034	HOMER	AK	99603	T 6S R 13W SEC 21 SEWARD MERIDIAN HM 0000839 BAY VIEW SUB LOT 129	262500
17920212	EVARTS INVESTMENT COMPANY LLC		601 E PIONEER AVE STE 114	HOMER	AK	99603	T 6S R 13W SEC 21 SEWARD MERIDIAN HM 0000839 BAY VIEW SUB LOT 130	61200
17920213	EVARTS INVESTMENT COMPANY LLC		601 E PIONEER AVE STE 114	HOMER	AK	99603	T 6S R 13W SEC 21 SEWARD MERIDIAN HM 0000839 BAY VIEW SUB LOT 131	125400
17920214	AMSO ANDREW R		1473 OCEAN DR	HOMER	AK	99603	T 6S R 13W SEC 21 SEWARD MERIDIAN HM 0000839 BAY VIEW SUB LOT 132	61200
17920215	AMSO ANDREW R		1473 OCEAN DR	HOMER	AK	99603	T 6S R 13W SEC 21 SEWARD MERIDIAN HM 0000839 BAY VIEW SUB LOT 133	252800
17920216	EVARTS INVESTMENT COMPANY LLC		601 E PIONEER AVE STE 114	HOMER	AK	99603	T 6S R 13W SEC 21 SEWARD MERIDIAN HM 0000839 BAY VIEW SUB LOT 134	46300
17920217	MONTANA MARY PAT IRREVOCABLE TRUST	JULIE A ROGERS TRUSTEE	PO BOX 690	COOPER LANDING	AK	99572	T 6S R 13W SEC 21 SEWARD MERIDIAN HM 0000839 BAY VIEW SUB LOT 135	187700
17920218C O01	YEZNACH RICHARD H		1468 BAY AVE UNIT 1	HOMER	AK	99603	T 6S R 13W SEC 21 Seward Meridian HM 2007020 BAY AVENUE CONDOMINIUMS UNIT 1	109000
17920218C O02	NIEMAN RONALD JACK		PO BOX 1845	HOMER	AK	99603	T 6S R 13W SEC 21 Seward Meridian HM 2007020 BAY AVENUE CONDOMINIUMS UNIT 2	108100
17920219	EVARTS INVESTMENT COMPANY LLC		601 E PIONEER AVE STE 114	HOMER	AK	99603	T 6S R 13W SEC 21 SEWARD MERIDIAN HM 0000839 BAY VIEW SUB LOT 137	44800
17920220	BROOKS TRINA M		1444 BAY AVE	HOMER	AK	99603	T 6S R 13W SEC 21 SEWARD MERIDIAN HM 0000839 BAY VIEW SUB LOT 138	134600
17920220	BROOKS MICHAEL A		1444 BAY AVE	HOMER	AK	99603	T 6S R 13W SEC 21 SEWARD MERIDIAN HM 0000839 BAY VIEW SUB LOT 138	134600
17920221	ALASKA STATE FISH & GAME		333 RASPBERRY RD	ANCHORAGE	AK	99518	T 6S R 13W SEC 21 SEWARD MERIDIAN HM 0000839 BAY VIEW SUB LOT 139	132300

PARCEL ID	OWNER	ATTENTION	ADDRESS	CITY	STATE	ZIP CODE	LEGAL DESCRIPTION	ASSESSED VALUE
17920231	G & B INVESTMENTS LLC		PO BOX 800	HOMER	AK	99603	T 6S R 13W SEC 21 SEWARD MERIDIAN HM 0860039 BAY VIEW SUB NO 4 LOT 145A	538300
17920233	SIXTY FOOT ROCK LLC		64893 DA MAR LOOP	HOMER	AK	99603	T 6S R 13W SEC 21 SEWARD MERIDIAN HM 0960030 BAYVIEW SUB NO 7 LOT 123A	255700
17920236	DIAMOND RIDGE PROPERTIES LLC		64893 DA MAR LOOP	HOMER	AK	99603	T 6S R 13W SEC 21 SEWARD MERIDIAN HM 2000046 BAYVIEW SUB NO 9 LOT 142-B	355000
17920237	U S FISH & WILDLIFE		1011 E TUDOR RD	ANCHORAGE	AK	99503	T 6S R 13W SEC 21 SEWARD MERIDIAN HM 2004041 BAYVIEW SUB 2004 ADDN TRACT A	483400
17920238	WORTHAM FRANKLIN G & CARLA L		PO BOX 758	KENAI	AK	99611	T 6S R 13W SEC 21 SEWARD MERIDIAN HM 2005072 BAYVIEW SUB 2005 ADDN LOT 119A1	629100
17921001	LENTFER JACK W & MARY R		PO BOX 2617	HOMER	AK	99603	T 6S R 13W SEC 21 SEWARD MERIDIAN HM 0790089 BAY VIEW SUB NO 2 LOT 149-A	456600
17921002	KLOPFER GARY J		7531 SPORTSMENS POINT CIR	ANCHORAGE	AK	99502	T 6S R 13W SEC 21 SEWARD MERIDIAN HM 0790089 BAY VIEW SUB NO 2 LOT 150-A	681200
17921002	KLOPFER JANE C		7531 SPORTSMENS POINT CIR	ANCHORAGE	AK	99502	T 6S R 13W SEC 21 SEWARD MERIDIAN HM 0790089 BAY VIEW SUB NO 2 LOT 150-A	681200
17921003	BADER RONALD J & MARIE W		1319 BAY AVE	HOMER	AK	99603	T 6S R 13W SEC 21 SEWARD MERIDIAN HM 0000000 BAY VIEW SUB LOT 151	326800
17921004	MICHALSKI PETER A & JO A		921 W 14TH AVE	ANCHORAGE	AK	99501	T 6S R 13W SEC 21 SEWARD MERIDIAN HM 0000839 BAY VIEW SUB LOT 152	460500
17921005	HALL RUTH ANN LIVING TRUST		1349 BAY AVE # A	HOMER	AK	99603	T 6S R 13W SEC 21 SEWARD MERIDIAN HM 0000839 BAY VIEW SUB LOT 153	396800
17921006C O01	OATES ROBERT		PO BOX 520	HOMER	AK	99603	T 6S R 13W SEC 21 Seward Meridian HM 0850131 INTERLUDE CONDOMINIUM PHASE 1 UNIT A1	136000
17921006C O02	NIEMAN RONALD JACK		PO BOX 1845	HOMER	AK	99603	T 6S R 13W SEC 21 Seward Meridian HM 0850131 INTERLUDE CONDOMINIUM PHASE 1 UNIT A2	155600
17921006C O03	WICK DONALD D & DIANE F		1363 BAY AVE APT 3	HOMER	AK	99603	T 6S R 13W SEC 21 Seward Meridian HM 0850131 INTERLUDE CONDOMINIUM PHASE 1 UNIT A3	155600
17921006C O04	BELUGA SERVICES LTD PARTNERSHIP	ROBERT CAREY	PO BOX 665	ANCHOR POINT	AK	99556	T 6S R 13W SEC 21 Seward Meridian HM 0850131 INTERLUDE CONDOMINIUM PHASE 1 UNIT A4	136000
17921006C O05	SHOLTON RITA N		1665 BOB ATWOOD CIR	ANCHORAGE	AK	99517	T 6S R 13W SEC 21 Seward Meridian HM 0850131 INTERLUDE CONDOMINIUM PHASE 1 UNIT A5	138100
17921006C O06	SPRINGER AMY A		PO BOX 855	HOMER	AK	99603	T 6S R 13W SEC 21 Seward Meridian HM 0850131 INTERLUDE CONDOMINIUM PHASE 1 UNIT A6	138100
17921007	SEASTRAND INC		9611 ARLENE DR	ANCHORAGE	AK	99502	T 6S R 13W SEC 21 SEWARD MERIDIAN HM 0000839 - RS BAY VIEW SUB LOT 155	153800
17921008	MIKOLS MARK STEPHEN		1393 BAY AVE	HOMER	AK	99603	T 6S R 13W SEC 21 SEWARD MERIDIAN HM 0000839 BAY VIEW SUB LOT 156	615700
17921009	HUNTER JAMES V & MAUREEN C		1407 BAY AVE	HOMER	AK	99603	T 6S R 13W SEC 21 SEWARD MERIDIAN HM 0000839 BAY VIEW SUB LOT 157	488700
17921010	CUSHING JOHN P & SUSAN M		1423 BAY AVE	HOMER	AK	99603	T 6S R 13W SEC 21 SEWARD MERIDIAN HM 0000839 BAY VIEW SUB LOT 158	297500
17921013	MEEKER GEORGE W TRUSTEE		1475 BAY AVE	HOMER	AK	99603	T 6S R 13W SEC 21 SEWARD MERIDIAN HM 0000839 BAY VIEW SUB LOT 161	432100
17921014	MEEKER DOUGLAS A		1477 BAY AVE	HOMER	AK	99603	T 6S R 13W SEC 21 SEWARD MERIDIAN HM 0000839 BAY VIEW SUB LOT 162	696400
17921015	HARPER SHANNON R TRUST		14001 SPECKING AVE	ANCHORAGE	AK	99515	T 6S R 13W SEC 21 SEWARD MERIDIAN HM 0000839 BAY VIEW SUB LOT 163	164500

PARCEL ID	OWNER	ATTENTION	ADDRESS	CITY	STATE	ZIP CODE	LEGAL DESCRIPTION	ASSESSED VALUE
17921022	SEAMAN GLENN A & ELIZABETH D		1435 BAY AVE	HOMER	AK	99603	T 6S R 13W SEC 21 SEWARD MERIDIAN HM 2000074 BAYVIEW SUB NO 10 LOT 159-A	432900
17922004	DRAGONFLY LLC		64362 BRIDGER RD	HOMER	AK	99603	T 6S R 13W SEC 21 SEWARD MERIDIAN HM BAYVIEW SUB PTN OF STREET VACATED PER CITY OF HOMER RES#66-45 REC @BOOK 43 PAGE 25	88200
17922006	DRAGONFLY LLC		64362 BRIDGER RD	HOMER	AK	99603	T 6S R 13W SEC 21 SEWARD MERIDIAN HM 0710230 BAYVIEW RESUB LOT 165-A	92500
17922007	NEWBY CHRISTOPHER & ANGELA		PO BOX 1124	HOMER	AK	99603	T 6S R 13W SEC 21 SEWARD MERIDIAN HM 0800001 BAYVIEW 165 SUB AMD RESUB OF LT 165B LOT 165-B-2	417200
17922008	3360 B STREET HOMER LLC		617 N ST APT C	ANCHORAGE	AK	99501	T 6S R 13W SEC 21 SEWARD MERIDIAN HM 0800001 BAYVIEW 165 SUB AMD RESUB OF LT 165B LOT 165-B-1	204900
17922009	WRIGHT PATTIE	PMB 335	35555 KENAI SPUR HWY	SOLDOTNA	AK	99669	T 6S R 13W SEC 21 SEWARD MERIDIAN HM 0810067 BAYVIEW SUB LOT 166A & 166B LOT 166A	224500
17922010	BRYANT 1991 TRUST		PO BOX 2275	HOMER	AK	99603	T 6S R 13W SEC 21 SEWARD MERIDIAN HM 0810067 BAYVIEW SUB LOT 166A & 166B LOT 166B	381600
17923001	ALPINE ALASKA INVESTMENTS LLC		PO BOX 531	HOMER	AK	99603	T 6S R 13W SEC 21 SEWARD MERIDIAN HM 0850017 BAYVIEW - ARNDT'S DEED OF RECORD BOUNDARY SURVEY LOT 1	72100
17923002	ALPINE ALASKA INVESTMENTS LLC		PO BOX 531	HOMER	AK	99603	T 6S R 13W SEC 21 SEWARD MERIDIAN HM 0850017 BAYVIEW - ARNDT'S DEED OF RECORD BOUNDARY SURVEY LOT 2	56600
17923003	ALPINE ALASKA INVESTMENTS LLC		PO BOX 531	HOMER	AK	99603	T 6S R 13W SEC 21 SEWARD MERIDIAN HM 0850017 BAYVIEW - ARNDT'S DEED OF RECORD BOUNDARY SURVEY LOT 3	248600
17923004	YETT ROBERT & MARGUERITE		PO BOX 2935	HOMER	AK	99603	T 6S R 13W SEC 21 SEWARD MERIDIAN HM 0004029 BAYVIEW SUB JOHNSON ADDN LOT 12	73900
17923005	YETT ROBERT & MARGUERITE		PO BOX 2935	HOMER	AK	99603	T 6S R 13W SEC 21 SEWARD MERIDIAN HM 0004029 BAYVIEW SUB JOHNSON ADDN LOT 11	141100
17923006	LAIDLAW TRANSIT INC		600 VINE ST STE 1200	CINCINNATI	OH	45202	T 6S R 13W SEC 21 SEWARD MERIDIAN HM 0850017 BAYVIEW - ARNDT'S DEED OF RECORD BOUNDARY SURVEY LOT 5	86200
17923007	LAIDLAW TRANSIT INC		600 VINE ST STE 1200	CINCINNATI	OH	45202	T 6S R 13W SEC 21 SEWARD MERIDIAN HM 0850017 BAYVIEW - ARNDT'S DEED OF RECORD BOUNDARY SURVEY LOT 4	222700
17923008	SLABAUGH JAMES		PO BOX 122	HOMER	AK	99603	T 6S R 13W SEC 21 SEWARD MERIDIAN HM 0004029 BAYVIEW SUB JOHNSON ADDN LOT 9	187700
17923009	AUGUSTINE SERVICES LLC	C/O KAR-A-VAN BUILDING SERVICES	PO BOX 4	SELDOVIA	AK	99663	T 6S R 13W SEC 21 SEWARD MERIDIAN HM 0004029 BAYVIEW SUB JOHNSON ADDN LOT 10	130800
17923012	HAGEN CHARLES F		1259 BAY AVE	HOMER	AK	99603	T 6S R 13W SEC 21 SEWARD MERIDIAN HM 0000000 JOHNSON ADDN OF TRACT A OF BAYVIEW SUB LOT 8	323500
17923015	LAWER DAVID A & ROXANNE E		1273 BANNISTER DR	ANCHORAGE	AK	99508	T 6S R 13W SEC 21 SEWARD MERIDIAN HM 0850017 BAYVIEW - ARNDT'S DEED OF RECORD BOUNDARY SURVEY TRACT B	537700

PARCEL ID	OWNER	ATTENTION	ADDRESS	CITY	STATE	ZIP CODE	LEGAL DESCRIPTION	ASSESSED VALUE
17923018	HEATH STREET INVESTMENTS LLC		127 W PIONEER AVE	HOMER	AK	99603	T 6S R 13W SEC 21 SEWARD MERIDIAN HM BEGINNING AT THE SOUTHWEST CORNER OF SEC 21 TH NORTH 806.5 FT TO THE POB TH NORTH 125 FT TO THE SOUTH ROW OF OCEAN DRIVE TH ALONG SAID ROW N 70 DEG 34 MIN E 132.58 FT TH SOUTH 169.22 FT TH WEST 125 FT TO POB	143900
17923019	HEATH STREET INVESTMENTS LLC		127 W PIONEER AVE	HOMER	AK	99603	T 6S R 13W SEC 21 SEWARD MERIDIAN HM BEGINNING AT THE SOUTHWEST CORNER OF SEC 21 TH NORTH 450 FT TO THE POB TH NORTH 356.5 FT TH EAST 125 FT TH SOUTH 356.5 FT TH WEST 125 FT TO THE POB	228000
17923025	DOWNING RONALD & JACOBIK ELIZABETH		1247 BAY AVE	HOMER	AK	99603	T 6S R 13W SEC 21 SEWARD MERIDIAN HM 0830032 BAYVIEW SUB JOHNSON ADDN RESUB OF LOT 7 LOT 7-B	369000
17923026	ALANIVA DOUGLAS W		1121 SEABREEZE CT	HOMER	AK	99603	T 6S R 13W SEC 21 SEWARD MERIDIAN HM 0860087 TAMIAN SUB LOT 1	332200
17923026	ALANIVA DOUGLAS W		1121 SEABREEZE CT	HOMER	AK	99603	T 6S R 13W SEC 21 SEWARD MERIDIAN HM 0860087 TAMIAN SUB LOT 1	332200
17923027	LAWER DAVID A & ROXANNA E		1273 BANNISTER DR	ANCHORAGE	AK	99508	T 6S R 13W SEC 21 SEWARD MERIDIAN HM 0860087 TAMIAN SUB LOT 2	68000
17923028	DICKEY BRAD & PAULA		PO BOX 2677	HOMER	AK	99603	T 6S R 13W SEC 21 SEWARD MERIDIAN HM 0860098 SEABREEZE SUB LOT 5	274100
17923028	DICKEY BRAD & PAULA		PO BOX 2677	HOMER	AK	99603	T 6S R 13W SEC 21 SEWARD MERIDIAN HM 0860098 SEABREEZE SUB LOT 5	274100
17923029	LAWER DAVID A & BETSY		1273 BANNISTER DR	ANCHORAGE	AK	99508	T 6S R 13W SEC 21 SEWARD MERIDIAN HM 0860098 SEABREEZE SUB LOT 4	461500
17923030	CUDDY JANE TRUSTEE LAWER CHILDRENS TRUST		7531 SPORTSMENS POINT CIR	ANCHORAGE	AK	99502	T 6S R 13W SEC 21 SEWARD MERIDIAN HM 0860098 SEABREEZE SUB LOT 3	62600
17923033	OWENS LAURA LEE		40601 BELNAP DR	HOMER	AK	99603	T 6S R 13W SEC 21 SEWARD MERIDIAN HM 0890029 SEABREEZE SUB NO 2 LOT 1-A	206500
17923036	GOODE NORMA J		1065 KRUETH WAY	HOMER	AK	99603	T 6S R 13W SEC 21 SEWARD MERIDIAN HM BEGINNING AT CORNER OF SEC 20 21 28 & 29 THENCE N 64 DEG 10 MIN E 50.00 FT TH S 64 DEG 10 MIN E 50.00 FT TH EAST 35.00 FT TH N 0 DEG 05 MIN W 450.00 FT TH WEST 125.00 FT TH S 0 DEG 05 MIN E 450.00 FT TO THE POB	439300
17923036	GOODE LARRY JACK LIVING TRUST		1065 KRUETH WAY	HOMER	AK	99603	T 6S R 13W SEC 21 SEWARD MERIDIAN HM BEGINNING AT CORNER OF SEC 20 21 28 & 29 THENCE N 64 DEG 10 MIN E 50.00 FT TH S 64 DEG 10 MIN E 50.00 FT TH EAST 35.00 FT TH N 0 DEG 05 MIN W 450.00 FT TH WEST 125.00 FT TH S 0 DEG 05 MIN E 450.00 FT TO THE POB	439300
17923036	GOODE LARRY JACK LIVING TRUST		1065 KRUETH WAY	HOMER	AK	99603	T 6S R 13W SEC 21 SEWARD MERIDIAN HM BEGINNING AT CORNER OF SEC 20 21 28 & 29 THENCE N 64 DEG 10 MIN E 50.00 FT TH S 64 DEG 10 MIN E 50.00 FT TH EAST 35.00 FT TH N 0 DEG 05 MIN W 450.00 FT TH WEST 125.00 FT TH S 0 DEG 05 MIN E 450.00 FT TO THE POB	439300

PARCEL ID	OWNER	ATTENTION	ADDRESS	CITY	STATE	ZIP CODE	LEGAL DESCRIPTION	ASSESSED VALUE
17923036	GOODE NORMA J		1065 KRUEH WAY	HOMER	AK	99603	T 6S R 13W SEC 21 SEWARD MERIDIAN HM BEGINNING AT CORNER OF SEC 20 21 28 & 29 THENCE N 64 DEG 10 MIN E 50.00 FT TH S 64 DEG 10 MIN E 50.00 FT TH EAST 35.00 FT TH N 0 DEG 05 MIN W 450.00 FT TH WEST 125.00 FT TH S 0 DEG 05 MIN E 450.00 FT TO THE POB	439300
17923038	ANDERSON FREDERICK & MARTI		1193 BAY AVE	HOMER	AK	99603	T 6S R 13W SEC 21 SEWARD MERIDIAN HM 0930045 BAYVIEW SUB JOHNSON ADDN NO 5 LOT 1	140100
17923039	SCHOCH G CARL		1199 BAY AVE	HOMER	AK	99603	T 6S R 13W SEC 21 SEWARD MERIDIAN HM 0930045 BAYVIEW SUB JOHNSON ADDN NO 5 LOT 2	598700
17923040	FELL DONALD & MARY ANN JOINT REVOCABLE TRUST		PO BOX 615	HOMER	AK	99603	T 6S R 13W SEC 21 SEWARD MERIDIAN HM 2007073 BAYVIEW SUB JOHNSON ADDN 2007 TRACT 6C-1A	519400
17924002	CARROLL WESTON J & STEPHANIE J		1170 QUEETS CIR	HOMER	AK	99603	T 6S R 13W SEC 15 SEWARD MERIDIAN HM 0000587 SCENIC VIEW SUB LOT 2 TRACT A E1/2 THEREOF EXCL DOT ROW	227800
17924003	DAY TINA		5091 WILLIAMS PL	HOMER	AK	99603	T 6S R 13W SEC 15 SEWARD MERIDIAN HM 0000587 SCENIC VIEW SUB LOT 3 TRACT A EXCLUDING DOT ROW	299300
17924003	DAY ROBERT H		5091 WILLIAMS PL	HOMER	AK	99603	T 6S R 13W SEC 15 SEWARD MERIDIAN HM 0000587 SCENIC VIEW SUB LOT 3 TRACT A EXCLUDING DOT ROW	299300
17924004	WILLIAMS BARBARA		5090 WILLIAMS PL	HOMER	AK	99603	T 6S R 13W SEC 15 SEWARD MERIDIAN HM 0000587 SCENIC VIEW SUB LOT 4 TRACT A EXCLUDING DOT ROW	223400
17924005	BOARIO ANTHONY P & MARY E		PO BOX 201464	ANCHORAGE	AK	99520	T 6S R 13W SEC 15 SEWARD MERIDIAN HM 0000587 SCENIC VIEW SUB LOT 5 TRACT A EXCLUDING DOT ROW	287300
17924009	CARLSON GUY		PO BOX 2664	HOMER	AK	99603	T 6S R 13W SEC 15 SEWARD MERIDIAN HM 0000587 SCENIC VIEW SUB LOT 5 TRACT B EXCLUDING DOT ROW	88600
17924011	MOSS ROBERT & CHARLOTTE & MOSS CHRISTOPHER & PAT		PO BOX 1115	HOMER	AK	99603	T 6S R 13W SEC 15 SEWARD MERIDIAN HM 0000587 SCENIC VIEW SUB LOT 3 TRACT B BEGINNING AT THE NORTHEAST CORNER OF LOT 3 TRACT B PROCEED WEST 200 FT TH SOUTH 200 FT TH EAST 200 FT TH NORTH 200 FT TO THE POB	45000
17924012	UMINSKI PROPERTIES LLC		PO BOX 46	SELDOVIA	AK	99663	T 6S R 13W SEC 15 SEWARD MERIDIAN HM 0000587 SCENIC VIEW SUB LOT 3 TRACT B EXCLUDING THE N 200 FT OF THE E 200 FT THEREOF EXCLUDING DOT ROW	66300
17924014	NATHANSON ROBERT M		PO BOX 1020	HOMER	AK	99603	T 6S R 13W SEC 15 SEWARD MERIDIAN HM 0000587 SCENIC VIEW SUB LOT 1 TRACT A	225200
17924016	JENKIN LEAH W		PO BOX 2347	HOMER	AK	99603	T 6S R 13W SEC 15 SEWARD MERIDIAN HM 0631151 SCENIC VIEW SUB LOT 7 TRACT B EXCLUDING COOPER SUB & EXCLUDING DOT ROW	206200

PARCEL ID	OWNER	ATTENTION	ADDRESS	CITY	STATE	ZIP CODE	LEGAL DESCRIPTION	ASSESSED VALUE
17924019	SIMS KEITH A	C/O PATRICIA SIMS	PO BOX 1291	HAYDEN	ID	83835	T 6S R 13W SEC 15 SEWARD MERIDIAN HM 0810031 SCENIC VIEW SUB MARY ALLEN 1981 REPLAT LOT 6 TRACT B EXCLUDING DOT ROW	3300
17924024	MITCHELL MAX LEE & PATRICIA ANNE		PO BOX 2161	HOMER	AK	99603	T 6S R 13W SEC 15 SEWARD MERIDIAN HM 0780103 SCENIC VIEW REPLAT OF LOT 1 TR B LOT 1B EXCLUDING DOT ROW	239300
17924029	OZMENT KENNETH M		2283 E END RD	HOMER	AK	99603	T 6S R 13W SEC 15 SEWARD MERIDIAN HM 0000058 SCENIC VIEW SUB LOT 4 TRACT B	177200
17924030	HALL TYSON J		5864 127TH AVE NE	KIRKLAND	WA	98033	T 6S R 13W SEC 15 SEWARD MERIDIAN HM 2004087 SCENIC VIEW SUB NO 7 LOT 2A-1	142600
17924031	JENSEN DOUGLAS R		PO BOX 92535	ANCHORAGE	AK	99509	T 6S R 13W SEC 15 SEWARD MERIDIAN HM 2004087 SCENIC VIEW SUB NO 7 LOT 2A-2 EXCLUDING DOT ROW	43400
17924032	SMITH HEATH PATRICK		2120 E END RD	HOMER	AK	99603	T 6S R 13W SEC 15 SEWARD MERIDIAN HM 2004087 SCENIC VIEW SUB NO 7 LOT 2A-3 EXCLUDING DOT ROW	324600
17924033	HALL HARMON		64362 BRIDGER RD	HOMER	AK	99603	T 6S R 13W SEC 15 SEWARD SW HM 2006018 SCENIC VIEW SUB SCENIC GROVE ADDN NO 1 LOT 2	36700
17924033	HALL PAULI J		64362 BRIDGER RD	HOMER	AK	99603	T 6S R 13W SEC 15 SEWARD SW HM 2006018 SCENIC VIEW SUB SCENIC GROVE ADDN NO 1 LOT 2	36700
17924034	HALL PAULI J		64362 BRIDGER RD	HOMER	AK	99603	T 6S R 13W SEC 15 SEWARD SW HM 2006018 SCENIC VIEW SUB SCENIC GROVE ADDN NO 1 LOT 1	36200
17924034	HALL HARMON		64362 BRIDGER RD	HOMER	AK	99603	T 6S R 13W SEC 15 SEWARD SW HM 2006018 SCENIC VIEW SUB SCENIC GROVE ADDN NO 1 LOT 1	36200
17924035	HALL HARMON		64362 BRIDGER RD	HOMER	AK	99603	T 6S R 13W SEC 15 SEWARD SW HM 2006018 SCENIC VIEW SUB SCENIC GROVE ADDN NO 1 LOT 2-A TRACT B	55700
17924035	HALL PAULI		64362 BRIDGER RD	HOMER	AK	99603	T 6S R 13W SEC 15 SEWARD SW HM 2006018 SCENIC VIEW SUB SCENIC GROVE ADDN NO 1 LOT 2-A TRACT B	55700
17926001	ZIMMERMAN STEVEN K		PO BOX 1291	HOMER	AK	99603	T 6S R 13W SEC 22 SEWARD MERIDIAN HM 0630884 JOHN B FENGER SUB LOT 1	406400
17926002	MCLAY RODNEY VAL		PO BOX 504	HOMER	AK	99603	T 6S R 13W SEC 22 SEWARD MERIDIAN HM 0630884 JOHN B FENGER SUB LOT 2	174400
17926009	EGELUS RICK L LIVING TRUST & EGELUS MARGARET L LIVING TRUST		2950 S SKY RANCH LOOP	PALMER	AK	99645	T 6S R 13W SEC 22 SEWARD MERIDIAN HM 0790048 KETA CLIFFS TOO SUB LOT 1	141700
17926010	TURNER INGEBORG M		PO BOX 3489	PALMER	AK	99645	T 6S R 13W SEC 22 SEWARD MERIDIAN HM 0790048 KETA CLIFFS TOO SUB LOT 2	300900
17926011	MILLER KAROL THERESA KAHN		59845 KITTIWAKE CT	HOMER	AK	99603	T 6S R 13W SEC 22 SEWARD MERIDIAN HM 0790048 KETA CLIFFS TOO SUB LOT 3	246900
17926012	STOCKBURGER MICHAEL J		2559 KACHEMAK DR	HOMER	AK	99603	T 6S R 13W SEC 22 SEWARD MERIDIAN HM PTN GOV LOT 19 LYING NORTH OF KACHEMAK DR & ALSO SHOWN AS TR 4 ON THE PLAT OF KETA CLIFFS THREE SUB PLAT 83-132	137800

PARCEL ID	OWNER	ATTENTION	ADDRESS	CITY	STATE	ZIP CODE	LEGAL DESCRIPTION	ASSESSED VALUE
17926013	STOCKBURGER MICHAEL J		2559 KACHEMAK DR	HOMER	AK	99603	T 6S R 13W SEC 22 SEWARD MERIDIAN HM 2004054 KETA CLIFFS SUB NO 4 TRACT 1-A	364100
17926014	MEESIS LIVING TRUST	JAMES P MEESIS TRUSTEE	PO BOX 1094	HOMER	AK	99603	T 6S R 13W SEC 22 SEWARD MERIDIAN HM 2005083 JOHN B FENGER SUB NO 2 LOT 3A	379900
17927001	WETTELAND JOHN ALDEN REVOCABLE LIVING TRUST		3025 STONEBRIDGE WAY	LAKE OSWEGO	OR	97034	T 6S R 13W SEC 16 SEWARD MERIDIAN HM 0680657 MARINER VILLAGE SUB LOT 1 BLK 1	29600
17927002	WETTELAND JOHN ALDEN REVOCABLE LIVING TRUST		3025 STONEBRIDGE WAY	LAKE OSWEGO	OR	97034	T 6S R 13W SEC 16 SEWARD MERIDIAN HM 0680657 MARINER VILLAGE SUB LOT 2 BLK 1	28300
17927003	WETTELAND JOHN ALDEN REVOCABLE LIVING TRUST		3025 STONEBRIDGE WAY	LAKE OSWEGO	OR	97034	T 6S R 13W SEC 16 SEWARD MERIDIAN HM 0680657 MARINER VILLAGE SUB LOT 3 BLK 1	30500
17927009	MCDOWELL WALTER A		PO BOX 1232	HOMER	AK	99603	T 6S R 13W SEC 16 SEWARD MERIDIAN HM 0680657 MARINER VILLAGE SUB LOT 1 BLK 2	176000
17927009	WILLIAMS WILMA S		PO BOX 1232	HOMER	AK	99603	T 6S R 13W SEC 16 SEWARD MERIDIAN HM 0680657 MARINER VILLAGE SUB LOT 1 BLK 2	176000
17927014	EDWARDS CANDACE R		PO BOX 2644	HOMER	AK	99603	T 6S R 13W SEC 16 SEWARD MERIDIAN HM 0680657 MARINER VILLAGE SUB LOT 1 BLK 3	76500
17927015	TENNANT JOHANNA B		733 N GULKANA CT	PALMER	AK	99645	T 6S R 13W SEC 16 SEWARD MERIDIAN HM 0680657 MARINER VILLAGE SUB LOT 2 BLK 3	32500
17927016	NELSON JAMES L & BONNIE L		PO BOX 224	HOMER	AK	99603	T 6S R 13W SEC 16 SEWARD MERIDIAN HM 0680657 MARINER VILLAGE SUB LOT 3 BLK 3	182400
17927017	BASARGIN NAZARY & ANASTASIA		PO BOX 3264	HOMER	AK	99603	T 6S R 13W SEC 16 SEWARD MERIDIAN HM 0680657 MARINER VILLAGE SUB LOT 4 BLK 3	63200
17927018	BASARGIN NAZARY & ANASTASIA		PO BOX 3264	HOMER	AK	99603	T 6S R 13W SEC 16 SEWARD MERIDIAN HM 0680657 MARINER VILLAGE SUB LOT 5 BLK 3	31000
17927021	YAKI MATT C		PO BOX 98	LOS OLIVOS	CA	93441	T 6S R 13W SEC 16 SEWARD MERIDIAN HM 2002031 MARINER VILLAGE SUB YAKI REPLAT LOT 2A BLK 2	237400
17927021	YAKI NANCY A		PO BOX 98	LOS OLIVOS	CA	93441	T 6S R 13W SEC 16 SEWARD MERIDIAN HM 2002031 MARINER VILLAGE SUB YAKI REPLAT LOT 2A BLK 2	237400
17927022	PETROSIUS ABIGAIL JOY		4428 MARINER DR	HOMER	AK	99603	T 6S R 13W SEC 16 SEWARD MERIDIAN HM 2003029 MARINER VILLAGE SUB CUSHING/BEER REPLAT LOT 6A	85200
17928001	FABICH JEANIE S		4976 ALDER LN	HOMER	AK	99603	T 6S R 13W SEC 15 SEWARD MERIDIAN HM PTN NW1/4 NW1/4 NE1/4 LYING SOUTH OF EAST END ROAD & EAST OF ALDER LANE AKA TRACT A TIETJEN SUB EXCL DOT ROW	424400
17928001	SHIPMAN JEANIE S		4976 ALDER LN	HOMER	AK	99603	T 6S R 13W SEC 15 SEWARD MERIDIAN HM PTN NW1/4 NW1/4 NE1/4 LYING SOUTH OF EAST END ROAD & EAST OF ALDER LANE AKA TRACT A TIETJEN SUB EXCL DOT ROW	424400
17928004	CORP OF PRESIDING BISHOP OF CHURCH OF LATTER DAY SAINTS		50 E NORTH TEMPLE	SALT LAKE CITY	UT	84150	T 6S R 13W SEC 15 SEWARD MERIDIAN HM E 312 FT OF W 1477 FT OF N 418.8 FT OF NE1/4 EXC ROAD & EXCLUDING DOT ROW	1282000
17928006	UDELHOVEN JAMES		PO BOX 126	KASILOF	AK	99610	T 6S R 13W SEC 15 SEWARD MERIDIAN HM 0700591 TIETJEN SUB TRACT D	131600
17928010	COMPASS ROSE PROPERTIES LLC		59065 MEADOW LN	HOMER	AK	99603	T 6S R 13W SEC 15 SEWARD MERIDIAN HM 0700591 TIETJEN SUB TRACT F-1	114300

PARCEL ID	OWNER	ATTENTION	ADDRESS	CITY	STATE	ZIP CODE	LEGAL DESCRIPTION	ASSESSED VALUE
17928011	BASARGIN MICHAEL A		PO BOX 2000	HOMER	AK	99603	T 6S R 13W SEC 15 SEWARD MERIDIAN HM 0700591 TIETJEN SUB TRACT E	83600
17928013	ARNO MICHAEL J		PO BOX 1772	HOMER	AK	99603	T 6S R 13W SEC 15 SEWARD MERIDIAN HM 0700591 - RS TIETJEN SUB TRACT J	124500
17928014	KROGSENG DANIEL E		PO BOX 7431	NIKISKI	AK	99635	T 6S R 13W SEC 15 SEWARD MERIDIAN HM 0700591 TIETJEN SUB TRACT K	110300
17928014	KROGSENG PETER J	C/O DANIEL E KROGSENG	PO BOX 7431	NIKISKI	AK	99635	T 6S R 13W SEC 15 SEWARD MERIDIAN HM 0700591 TIETJEN SUB TRACT K	110300
17928014	PACKER KAREN A	C/O DANIEL E KROGSENG	PO BOX 7431	NIKISKI	AK	99635	T 6S R 13W SEC 15 SEWARD MERIDIAN HM 0700591 TIETJEN SUB TRACT K	110300
17928018	DEFIBAUGH FREDERIC M		PO BOX 3899	CHINO VALLEY	AZ	86323	T 6S R 13W SEC 15 SEWARD MERIDIAN HM 0700591 TIETJEN SUB LOT N	82800
17928018	DICKERSON GARY		523 ELDERBERRY DR	HOMER	AK	99603	T 6S R 13W SEC 15 SEWARD MERIDIAN HM 0700591 TIETJEN SUB LOT N	82800
17928018	DICKERSON RUTH		523 ELDERBERRY DR	HOMER	AK	99603	T 6S R 13W SEC 15 SEWARD MERIDIAN HM 0700591 TIETJEN SUB LOT N	82800
17928019	SPILSBURY PAUL L SEPARATE PROPERTY TRUST		255 LEE DR	HOMER	AK	99603	T 6S R 13W SEC 15 SEWARD MERIDIAN HM 0700591 TIETJEN SUB TRACT M	40000
17928020	COUNTRY ELECTRIC COMPANY		PO BOX 2163	HOMER	AK	99603	T 6S R 13W SEC 15 SEWARD MERIDIAN HM 0731252 TIETJEN LOT 2-B RESUB LOT B-2B	210800
17928022	ESTILL PHOEBE		62084 SKYLINE DR	HOMER	AK	99603	T 6S R 13W SEC 15 SEWARD MERIDIAN HM 0731385 TIETJEN SUB TR O RESUB TRACT O-2	38000
17928023	HOMER BOOKKEEPERS LLC		PO BOX 2311	HOMER	AK	99603	T 6S R 13W SEC 15 SEWARD MERIDIAN HM 0731385 TIETJEN SUB TR O RESUB TRACT O-1	38000
17928026	YENNEY DAVID A		PO BOX 1647	HOMER	AK	99603	T 6S R 13W SEC 15 SEWARD MERIDIAN HM 0750042 TIETJEN RESUB OF TRACTS G & H TRACT G-1	26600
17928027	YENNEY DAVID A		PO BOX 1647	HOMER	AK	99603	T 6S R 13W SEC 15 SEWARD MERIDIAN HM 0750042 TIETJEN RESUB OF TRACTS G & H TRACT G-2	25100
17928028	YENNEY DAVID A		PO BOX 1647	HOMER	AK	99603	T 6S R 13W SEC 15 SEWARD MERIDIAN HM 0750042 TIETJEN RESUB OF TRACTS G & H TRACT G-3	25900
17928029	JOHNSON ERNIE P & CHRISTINA M		2850 SPRUCE LN	HOMER	AK	99603	T 6S R 13W SEC 15 SEWARD MERIDIAN HM 0750042 TIETJEN RESUB OF TRACTS G & H TRACT G-4	242700
17928030	MORAWITZ MICHAEL R		PO BOX 2701	HOMER	AK	99603	T 6S R 13W SEC 15 SEWARD MERIDIAN HM 0750042 TIETJEN RESUB OF TRACTS G & H TRACT G-5	164700
17928031	HAGGERTY MAKO		PO BOX 2001	HOMER	AK	99603	T 6S R 13W SEC 15 SEWARD MERIDIAN HM 0750042 TIETJEN RESUB OF TRACTS G & H TRACT G-6	50100
17928032	HOPPE TODD C		PO BOX 2589	HOMER	AK	99603	T 6S R 13W SEC 15 SEWARD MERIDIAN HM 0750042 TIETJEN RESUB OF TRACTS G & H TRACT H-1	190600
17928032	PERKINS KIMBERLY		PO BOX 2589	HOMER	AK	99603	T 6S R 13W SEC 15 SEWARD MERIDIAN HM 0750042 TIETJEN RESUB OF TRACTS G & H TRACT H-1	190600

PARCEL ID	OWNER	ATTENTION	ADDRESS	CITY	STATE	ZIP CODE	LEGAL DESCRIPTION	ASSESSED VALUE
17928033	CESARINI JULIE		PO BOX 812	HOMER	AK	99603	T 6S R 13W SEC 15 SEWARD MERIDIAN HM 0750042 TIETJEN RESUB OF TRACTS G & H TRACT H-2	34700
17928035	MILLER WILLIAM L & MARIAN L		7329 FOXRIDGE CIR # 1	ANCHORAGE	AK	99518	T 6S R 13W SEC 15 SEWARD MERIDIAN HM 0750042 TIETJEN RESUB OF TRACTS G & H TRACT H-4	44800
17928036	BELLAMY RAY		62084 SKYLINE DR	HOMER	AK	99603	T 6S R 13W SEC 15 SEWARD MERIDIAN HM 0760103 TIETJEN RESUB TR L TRACT L-4	97500
17928037	KENNEDY GEORGE MICHAEL		844 OCEAN DRIVE LOOP	HOMER	AK	99603	T 6S R 13W SEC 15 SEWARD MERIDIAN HM 0760103 TIETJEN RESUB TR L TRACT L-1	49200
17928038	SMITH WILLIAM E		PO BOX 220913	ANCHORAGE	AK	99522	T 6S R 13W SEC 15 SEWARD MERIDIAN HM 0760103 TIETJEN RESUB TR L TRACT L-2	38800
17928039	SMITH WILLIAM E & GAYLE		PO BOX 220913	ANCHORAGE	AK	99522	T 6S R 13W SEC 15 SEWARD MERIDIAN HM 0760103 TIETJEN RESUB TR L TRACT L-3	26000
17928040	EAST HOMER CHURCH OF CHRIST		PO BOX 1935	HOMER	AK	99603	T 6S R 13W SEC 15 SEWARD MERIDIAN HM 0760092 TIETJEN RESUB OF TR C-1 TRACT C-1A	323700
17928041	EAST HOMER CHURCH OF CHRIST		PO BOX 1935	HOMER	AK	99603	T 6S R 13W SEC 15 SEWARD MERIDIAN HM 0760092 TIETJEN RESUB OF TR C-1 TRACT C-1B	32100
17928044	BOND ROBERT & RENEE ET AL		PO BOX 3130	HOMER	AK	99603	T 6S R 13W SEC 15 SEWARD MERIDIAN HM 0780037 UTTER ACRES SUB LOT 1 EXCLUDING DOT ROW	222800
17928044	RHOTON CLIFFORD & KING JODEE ET AL		PO BOX 2385	HOMER	AK	99603	T 6S R 13W SEC 15 SEWARD MERIDIAN HM 0780037 UTTER ACRES SUB LOT 1 EXCLUDING DOT ROW	222800
17928045	GAUTHIER WALTER G & LYNDA G		PO BOX 173	ANCHOR POINT	AK	99556	T 6S R 13W SEC 15 SEWARD MERIDIAN HM 0780037 UTTER ACRES SUB LOT 2	43600
17928046	HANENBERGER JASON F		PO BOX 920	HOMER	AK	99603	T 6S R 13W SEC 15 SEWARD MERIDIAN HM 0780037 UTTER ACRES SUB LOT 3	80900
17928047	DOUGLASS ROY EDWARD LIVING TRUST		PO BOX 2182	HOMER	AK	99603	T 6S R 13W SEC 15 SEWARD MERIDIAN HM 0780037 UTTER ACRES SUB LOT 4	128300
17928048	YENNEY DAVID A & FRED W III		PO BOX 1647	HOMER	AK	99603	T 6S R 13W SEC 15 SEWARD MERIDIAN HM 0780050 TIETJEN RESUB TR C-2 TRACT C2-A	62500
17928049	YENNEY DAVID A		PO BOX 1647	HOMER	AK	99603	T 6S R 13W SEC 15 SEWARD MERIDIAN HM 0780050 TIETJEN RESUB TRACT C-2 TRACT C-2B	59600
17928050	CALLIS RICHARD S & HATFIELD JEAN A		PO BOX 2214	HOMER	AK	99603	T 6S R 13W SEC 15 SEWARD MERIDIAN HM 0780050 TIETJEN RESUB TRACT C-2 TRACT C-2C	173100
17928051	YENNEY FRED W III & YENNEY LOUANN		PO BOX 1174	HOMER	AK	99603	T 6S R 13W SEC 15 SEWARD MERIDIAN HM 0780050 TIETJEN RESUB TR C-2 TRACT C2-D	62400
17928053	MELAMBIANAKIS DOROTHY		PO BOX 1733	HOMER	AK	99603	T 6S R 13W SEC 15 SEWARD MERIDIAN HM 0860003 TIETJEN SUB NO 7 TRACT I-1	93900
17928054	GATES TRAVIS E & CHRISTIE D		PO BOX 4304	HOMER	AK	99603	T 6S R 13W SEC 15 SEWARD MERIDIAN HM 0860003 TIETJEN SUB NO 7 TRACT I-2	27700
17928055	GATES TRAVIS E & CHRISTIE D		PO BOX 4304	HOMER	AK	99603	T 6S R 13W SEC 15 SEWARD MERIDIAN HM 0860003 TIETJEN SUB NO 7 TRACT I-3	32600
17928056	GATES TRAVIS E & CHRISTIE D		PO BOX 4304	HOMER	AK	99603	T 6S R 13W SEC 15 SEWARD MERIDIAN HM 0860003 TIETJEN SUB NO 7 TRACT I-4	34000
17928057	JOHNSON CHARLES WILLIAM & VIRGINIA		PO BOX 15378	FRITZ CREEK	AK	99603	T 6S R 13W SEC 15 SEWARD MERIDIAN HM 2004063 TIETJEN SUB NO 8 TRACT H-3A	26200

PARCEL ID	OWNER	ATTENTION	ADDRESS	CITY	STATE	ZIP CODE	LEGAL DESCRIPTION	ASSESSED VALUE
17928058	BANKS DALE		PO BOX 2888	HOMER	AK	99603	T 6S R 13W SEC 15 SEWARD MERIDIAN HM 2004063 TIETJEN SUB NO 8 TRACT H-3B	119100
17928059	HESS JORDAN & JENNIE		2953 WENDOVER ST	MARIETTA	GA	30062	T 6S R 13W SEC 15 SEWARD MERIDIAN HM 2005071 TIETJEN SUB NO 9 LOT 1	149900
17928060	STEINER'S NORTH STAR CONSTRUCTION INC		PO BOX 1708	HOMER	AK	99603	T 6S R 13W SEC 15 SEWARD MERIDIAN HM 2005071 TIETJEN SUB NO 9 LOT 2	48900
17928061	JOHNSON CHRISTINA		2850 SPRUCE LN	HOMER	AK	99603	T 6S R 13W SEC 15 SEWARD MERIDIAN HM 2011060 TIETJEN SUB JOHNSON ADDN LOT F-2A	32200
17928061	JOHNSON ERNIE		2850 SPRUCE LN	HOMER	AK	99603	T 6S R 13W SEC 15 SEWARD MERIDIAN HM 2011060 TIETJEN SUB JOHNSON ADDN LOT F-2A	32200
17928062	JOHNSON ERNIE		2850 SPRUCE LN	HOMER	AK	99603	T 6S R 13W SEC 15 SEWARD MERIDIAN HM 2011060 TIETJEN SUB JOHNSON ADDN LOT F-2B	32200
17928062	JOHNSON CHRISTINA		2850 SPRUCE LN	HOMER	AK	99603	T 6S R 13W SEC 15 SEWARD MERIDIAN HM 2011060 TIETJEN SUB JOHNSON ADDN LOT F-2B	32200
17928063	JOHNSON ERNIE		2850 SPRUCE LN	HOMER	AK	99603	T 6S R 13W SEC 15 SEWARD MERIDIAN HM 2011060 TIETJEN SUB JOHNSON ADDN LOT F-2C	38900
17928063	JOHNSON CHRISTINA		2850 SPRUCE LN	HOMER	AK	99603	T 6S R 13W SEC 15 SEWARD MERIDIAN HM 2011060 TIETJEN SUB JOHNSON ADDN LOT F-2C	38900
17929001	LAMBE JOHN M		PO BOX 2293	HOMER	AK	99603	T 6S R 13W SEC 15 SEWARD MERIDIAN HM 0720764 COOPER SUB LOT 1 BLK 1 EXCLUDING DOT ROW	107800
17929004	BAYES DAVID		PO BOX 3663	HOMER	AK	99603	T 6S R 13W SEC 15 SEWARD MERIDIAN HM 0720764 COOPER SUB LOT 4 BLK 1	186700
17929005	WOLFE STEVEN A & NINA J		5007 CLOVER LN	HOMER	AK	99603	T 6S R 13W SEC 15 SEWARD MERIDIAN HM 0720764 COOPER SUB LOT 5 BLK 1	187100
17929006	GOODFELLOW CLINTON W		PO BOX 2564	HOMER	AK	99603	T 6S R 13W SEC 15 SEWARD MERIDIAN HM 0720764 COOPER SUB LOT 6 BLK 1	119700
17929007	LEVITT WYNN P		PO BOX 1882	HOMER	AK	99603	T 6S R 13W SEC 15 SEWARD MERIDIAN HM 0720764 COOPER SUB LOT 7 BLK 1	309400
17929008	BAXTER SERA M TRUST		PO BOX 182	SELDOVIA	AK	99663	T 6S R 13W SEC 15 SEWARD MERIDIAN HM 0720764 COOPER SUB LOT 8 BLK 1	42300
17929009	WALLS KAREN A		1175 QUEETS CIR	HOMER	AK	99603	T 6S R 13W SEC 15 SEWARD MERIDIAN HM 0720764 COOPER SUB LOT 1 BLK 2 EXCLUDING DOT ROW	199900
17929009	WALLS RUSSELL W		1175 QUEETS CIR	HOMER	AK	99603	T 6S R 13W SEC 15 SEWARD MERIDIAN HM 0720764 COOPER SUB LOT 1 BLK 2 EXCLUDING DOT ROW	199900
17929010	BAYLESS TAMHRA LEE		2261 HIGHWAY H	MAYVIEW	MO	64071	T 6S R 13W SEC 15 SEWARD MERIDIAN HM 0720764 COOPER SUB LOT 2 BLK 2	380500
17929011	YETT ROBERT P & MARGUERITE A		PO BOX 2935	HOMER	AK	99603	T 6S R 13W SEC 15 SEWARD MERIDIAN HM 0720764 COOPER SUB LOT 3 BLK 2	262100
17929012	YETT ROBERT P & CAIN MARGUERITE A		PO BOX 2935	HOMER	AK	99603	T 6S R 13W SEC 15 SEWARD MERIDIAN HM 0720764 COOPER SUB LOT 4 BLK 2	43600
17929013	LEISEK DEBRA K		PO BOX 4262	HOMER	AK	99603	T 6S R 13W SEC 15 SEWARD MERIDIAN HM 0720764 COOPER SUB LOT 13 BLK 2	84700
17929014	TURKINGTON MILTON J		PO BOX 1217	HOMER	AK	99603	T 6S R 13W SEC 15 SEWARD MERIDIAN HM 0720764 COOPER SUB LOT 11 BLK 2	60500
17929014	ROUGGLY MARSHA		PO BOX 1217	HOMER	AK	99603	T 6S R 13W SEC 15 SEWARD MERIDIAN HM 0720764 COOPER SUB LOT 11 BLK 2	60500

PARCEL ID	OWNER	ATTENTION	ADDRESS	CITY	STATE	ZIP CODE	LEGAL DESCRIPTION	ASSESSED VALUE
17929015	SMITH KERRY W		2489 HILLVIEW PL	HOMER	AK	99603	T 6S R 13W SEC 15 SEWARD MERIDIAN HM 0720764 COOPER SUB LOT 12 BLK 2	146500
17929015	SMITH CYNTHIA K		2489 HILLVIEW PL	HOMER	AK	99603	T 6S R 13W SEC 15 SEWARD MERIDIAN HM 0720764 COOPER SUB LOT 12 BLK 2	146500
17929016	FRALEY KEVIN & CLAY PHIL		PO BOX 141	HOMER	AK	99603	T 6S R 13W SEC 15 SEWARD MERIDIAN HM 0720764 COOPER SUB LOT 14 BLK 2	290500
17929017	FABICH LEONARD M		PO BOX 1331	HOMER	AK	99603	T 6S R 13W SEC 15 SEWARD MERIDIAN HM 0720764 COOPER SUB LOT 15 BLOCK 2 EXCL PTN DEEDED TO DOT BY WD 2006-4993	201500
17929020	LEACH DENNIS		PO BOX 1414	HOMER	AK	99603	T 6S R 13W SEC 15 SEWARD MERIDIAN HM 0850048 COOPER SUB UNIT 6 LOT 16-A BLK 2	142300
17929020	LEACH RHONDA		PO BOX 1414	HOMER	AK	99603	T 6S R 13W SEC 15 SEWARD MERIDIAN HM 0850048 COOPER SUB UNIT 6 LOT 16-A BLK 2	142300
17929021	LEACH DENNIS		PO BOX 1414	HOMER	AK	99603	T 6S R 13W SEC 15 SEWARD MERIDIAN HM 0850048 COOPER SUB UNIT 6 LOT 16-B BLK 2	44400
17929022	LEACH DENNIS F		PO BOX 1414	HOMER	AK	99603	T 6S R 13W SEC 15 SEWARD MERIDIAN HM 0850096 COOPER SUB NO 5 LOT 17B	77000
17929023	LEACH DENNIS F		PO BOX 1414	HOMER	AK	99603	T 6S R 13W SEC 15 SEWARD MERIDIAN HM 0850096 COOPER SUB NO 5 LOT 17A	54900
17929024	PLITNIK MARILYN ANN		PO BOX 2293	HOMER	AK	99603	T 6S R 13W SEC 15 SEWARD MERIDIAN HM 0880046 COOPER SUB GREER 1988 SUB OF LOT 2 BLK 1 LOT 2B	53900
17929024	LAMBE JOHN M		PO BOX 2293	HOMER	AK	99603	T 6S R 13W SEC 15 SEWARD MERIDIAN HM 0880046 COOPER SUB GREER 1988 SUB OF LOT 2 BLK 1 LOT 2B	53900
17929025	AGOSTA ANGELA		PO BOX 3662	HOMER	AK	99603	T 6S R 13W SEC 15 SEWARD MERIDIAN HM 0880046 COOPER SUB GREER 1988 SUB OF LOT 2 BLK 1 LOT 2A	146400
17929026	SHEEHAN RHONDA		PO BOX 565	HOMER	AK	99603	T 6S R 13W SEC 15 SEWARD MERIDIAN HM 2004035 COOPER SUB NO 8 LOT 3A BLOCK 1	222100
17929026	SHERWOOD NICHOLAS R		PO BOX 565	HOMER	AK	99603	T 6S R 13W SEC 15 SEWARD MERIDIAN HM 2004035 COOPER SUB NO 8 LOT 3A BLOCK 1	222100
17929027	UHLIG GERALD P		PO BOX 959	HOMER	AK	99603	T 6S R 13W SEC 15 SEWARD MERIDIAN HM 2004035 COOPER SUB NO 8 LOT 3B BLOCK 1	174900
17929027	UHLIG MARTINA M		PO BOX 959	HOMER	AK	99603	T 6S R 13W SEC 15 SEWARD MERIDIAN HM 2004035 COOPER SUB NO 8 LOT 3B BLOCK 1	174900
17930001	NIEMELA JAMES R		PO BOX 2382	HOMER	AK	99603	T 6S R 13W SEC 15 SEWARD MERIDIAN HM 0720764 COOPER SUB LOT 9 BLK 1	64700
17930002	SEEKINS FLOYD		PO BOX 53	HOMER	AK	99603	T 6S R 13W SEC 15 SEWARD MERIDIAN HM 0720764 COOPER SUB LOT 10 BLK 1	148600
17930004	BOILY BRENDAN M & PATRICIA A		4935 CLOVER LN	HOMER	AK	99603	T 6S R 13W SEC 15 SEWARD MERIDIAN HM 0720764 COOPER SUB LOT 12 BLK 1	131100
17930007	FLETCHER JOSEPH		4852 CLOVER LN	HOMER	AK	99603	T 6S R 13W SEC 15 SEWARD MERIDIAN HM 0720764 COOPER SUB LOT 8 BLK 2	63300
17930010	BROWN ROGER & N GAIL		PO BOX 3558	HOMER	AK	99603	T 6S R 13W SEC 15 SEWARD MERIDIAN HM 0720764 COOPER SUB LOT 5 BLK 2	331800
17930012	HAALAND ALEX B		PO BOX 2371	HOMER	AK	99603	T 6S R 13W SEC 15 SEWARD MERIDIAN HM 0720764 COOPER SUB LOT 7 BLK 2	214000

PARCEL ID	OWNER	ATTENTION	ADDRESS	CITY	STATE	ZIP CODE	LEGAL DESCRIPTION	ASSESSED VALUE
17930014	CURRIER FRED S & CINDY LOU		PO BOX 3667	HOMER	AK	99603	T 6S R 13W SEC 15 SEWARD MERIDIAN HM 0830035 COOPER SUB NO 2 LOT 10-B BLK 2	204200
17930016	HUFF MICHAEL L & MARY A		PO BOX 269	HOMER	AK	99603	T 6S R 13W SEC 15 SEWARD MERIDIAN HM 0830079 COOPER SUB NO 3 LOT 13B BLK 1	127900
17930021	YOUNG DANIEL WILSON BRIDGER		3351 HOMER SPIT RD	HOMER	AK	99603	T 6S R 13W SEC 15 SEWARD MERIDIAN HM 0850106 COOPER SUB LOTS 6 & 9 BLK 2 RENFREW ADDN LOT 6A BLK 2	92100
17930021	YOUNG JOSEPH JAMES EMMETT		PO BOX 1485	HOMER	AK	99603	T 6S R 13W SEC 15 SEWARD MERIDIAN HM 0850106 COOPER SUB LOTS 6 & 9 BLK 2 RENFREW ADDN LOT 6A BLK 2	92100
17930022	YOUNG PAMELA NINETTE		3351 HOMER SPIT RD	HOMER	AK	99603	T 6S R 13W SEC 15 SEWARD MERIDIAN HM 0850106 COOPER SUB LOTS 6 & 9 BLK 2 RENFREW ADDN LOT 6B BLK 2	41300
17930022	YOUNG SAMUEL WESLEY HAWKINS		3351 HOMER SPIT RD	HOMER	AK	99603	T 6S R 13W SEC 15 SEWARD MERIDIAN HM 0850106 COOPER SUB LOTS 6 & 9 BLK 2 RENFREW ADDN LOT 6B BLK 2	41300
17930022	YOUNG DANIEL WAYNE		3351 HOMER SPIT RD	HOMER	AK	99603	T 6S R 13W SEC 15 SEWARD MERIDIAN HM 0850106 COOPER SUB LOTS 6 & 9 BLK 2 RENFREW ADDN LOT 6B BLK 2	41300
17930023	LEISEK DEBRA		PO BOX 4262	HOMER	AK	99603	T 6S R 13W SEC 15 SEWARD MERIDIAN HM 0860067 COOPER SUB NO 7 LOT 11A BLK 1	55600
17930024	STORY CHRISTOPHER L		PO BOX 366	HOMER	AK	99603	T 6S R 13W SEC 15 SEWARD MERIDIAN HM 0860067 COOPER SUB NO 7 LOT 11B BLK 1	109000
17930024	STORY TIFFANIE R		PO BOX 366	HOMER	AK	99603	T 6S R 13W SEC 15 SEWARD MERIDIAN HM 0860067 COOPER SUB NO 7 LOT 11B BLK 1	109000
17930030	POSS JENNIFER		PO BOX 2805	HOMER	AK	99603	T 6S R 13W SEC 15 SEWARD MERIDIAN HM 0930062 COOPER SUB NO 4 REPLAT LOT 6	128100
17930031	KOONTZ GLENDA I		PO BOX 3292	HOMER	AK	99603	T 6S R 13W SEC 15 SEWARD MERIDIAN HM 0930062 COOPER SUB NO 4 REPLAT LOT 7	145600
17930031	KOONTZ MICHAEL M		PO BOX 3292	HOMER	AK	99603	T 6S R 13W SEC 15 SEWARD MERIDIAN HM 0930062 COOPER SUB NO 4 REPLAT LOT 7	145600
17930032	REED HOWARD H III		PO BOX 1969	HOMER	AK	99603	T 6S R 13W SEC 15 SEWARD MERIDIAN HM 0930062 COOPER SUB NO 4 REPLAT LOT 8	150400
17930032	REED LYNDA W		PO BOX 1969	HOMER	AK	99603	T 6S R 13W SEC 15 SEWARD MERIDIAN HM 0930062 COOPER SUB NO 4 REPLAT LOT 8	150400
17930033	ROSENCRANS RANDAL GLEN		PO BOX 138	HOMER	AK	99603	T 6S R 13W SEC 15 SEWARD MERIDIAN HM 2004099 COOPER SUB CLAY ADDN LOT 9A-1 BLK 2	169000
17930036	CLAY PHILLIP H		PO BOX 2363	HOMER	AK	99603	T 6S R 13W SEC 15 SEWARD SW HM 2006087 COOPER SUB CLAY ADDN NO 2 LOT 9A-2A BLK 2	191400
17930036	CLAY TAMMY S		PO BOX 2363	HOMER	AK	99603	T 6S R 13W SEC 15 SEWARD SW HM 2006087 COOPER SUB CLAY ADDN NO 2 LOT 9A-2A BLK 2	191400
17930037C O01	BROWNING RYAN E		PO BOX 2765	HOMER	AK	99603	T 6S R 13W SEC 15 Seward Meridian HM 2007054 CLOVER CONDOMINIUMS UNIT 1	187100
17930037C O02	HOMEWORKS INC		PO BOX 2363	HOMER	AK	99603	T 6S R 13W SEC 15 Seward Meridian HM 2007054 CLOVER CONDOMINIUMS UNIT 2	187800
17930040	HUFF MICHAEL L & MARY A		PO BOX 269	HOMER	AK	99603	T 6S R 13W SEC 15 SEWARD MERIDIAN HM 2007075 COOPER SUB 2006 REPLAT LOT 13A-1	46600
17930041	WATKINS JIMMIE D		PO BOX 4045	HOMER	AK	99603	T 6S R 13W SEC 15 SEWARD MERIDIAN HM 2007075 COOPER SUB 2006 REPLAT LOT 13A-2	64500

PARCEL ID	OWNER	ATTENTION	ADDRESS	CITY	STATE	ZIP CODE	LEGAL DESCRIPTION	ASSESSED VALUE
17930041	WATKINS GWEN G		PO BOX 4045	HOMER	AK	99603	T 6S R 13W SEC 15 SEWARD MERIDIAN HM 2007075 COOPER SUB 2006 REPLAT LOT 13A-2	64500
17930042	HOMEWORKS INC		PO BOX 2363	HOMER	AK	99603	T 6S R 13W SEC 15 SEWARD MERIDIAN HM 2007109 COOPER SUB CLAY ADDN NO 3 LOT 9-B1	28700
17930043	HOMEWORKS INC		PO BOX 2363	HOMER	AK	99603	T 6S R 13W SEC 15 SEWARD MERIDIAN HM 2007109 COOPER SUB CLAY ADDN NO 3 LOT 9-B2	38500
17930044	HOMEWORKS INC		PO BOX 2363	HOMER	AK	99603	T 6S R 13W SEC 15 SEWARD MERIDIAN HM 2010014 COOPER SUB CLAY ADDN NO 4 LOT 10-A1	25400
17930045	HOMEWORKS INC		PO BOX 2363	HOMER	AK	99603	T 6S R 13W SEC 15 SEWARD MERIDIAN HM 2010014 COOPER SUB CLAY ADDN NO 4 LOT 10-A2	29300
17930046	OSTOR PIERRE A		4938 CLOVER LN	HOMER	AK	99603	T 6S R 13W SEC 15 SEWARD MERIDIAN HM 2010014 COOPER SUB CLAY ADDN NO 4 LOT 10-A3	111100
17930046	OSTOR CHERYL		4938 CLOVER LN	HOMER	AK	99603	T 6S R 13W SEC 15 SEWARD MERIDIAN HM 2010014 COOPER SUB CLAY ADDN NO 4 LOT 10-A3	111100
17930047	NEWBY CHRISTOPHER L & ANGELA M		PO BOX 1124	HOMER	AK	99603	T 06S R 13W SEC 15 SEWARD MERIDIAN KN 2011042 COOPER SUBDIVISION 2011 ADDN LOT 1-A	50000
17931001	TURNER RITA D		PO BOX 1600	HOMER	AK	99603	T 6S R 13W SEC 16 SEWARD MERIDIAN HM 0830019 MEADOW-WOOD PLACE SUB AMENDED LOT 1 BLK 1	137300
17931002	FLANIGAN ANNA M		PO BOX 4083	HOMER	AK	99603	T 6S R 13W SEC 16 SEWARD MERIDIAN HM 0830019 MEADOW-WOOD PLACE SUB AMENDED LOT 4 BLK 1	35500
17931002	FLANIGAN BRUCE		PO BOX 4083	HOMER	AK	99603	T 6S R 13W SEC 16 SEWARD MERIDIAN HM 0830019 MEADOW-WOOD PLACE SUB AMENDED LOT 4 BLK 1	35500
17931003	FORBES HOWARD G & NORMA M		4697 SABRINA RD # 1	HOMER	AK	99603	T 6S R 13W SEC 16 SEWARD MERIDIAN HM 0830019 MEADOW-WOOD PLACE SUB AMENDED LOT 6 BLK 1	159700
17931004	NORBERG ROBERT & KATHERINE		3500 LANDINGS ST	HOMER	AK	99603	T 6S R 13W SEC 16 SEWARD MERIDIAN HM 0830019 MEADOW-WOOD PLACE SUB AMENDED LOT 8 BLK 1	134100
17931005	EIDSON ROBERT WELDON & SHERRON FAY		PO BOX 230527	ANCHORAGE	AK	99523	T 6S R 13W SEC 16 SEWARD MERIDIAN HM 0830019 MEADOW-WOOD PLACE SUB AMENDED LOT 10 BLK 1	32700
17931006	TRAUGOTT NATHAN		2325 SPRUCEWOOD DR	HOMER	AK	99603	T 6S R 13W SEC 16 SEWARD MERIDIAN HM 0830019 MEADOW-WOOD PLACE SUB AMENDED LOT 12 BLK 1	191300
17931007	SWENSON RICHARD C & DARCY A		274 E DANVIEW AVE	HOMER	AK	99603	T 6S R 13W SEC 16 SEWARD MERIDIAN HM 0830019 MEADOW-WOOD PLACE SUB AMENDED LOT 14 BLK 1	236900
17931008	KRATZ NANCY R		4631 SABRINA RD	HOMER	AK	99603	T 6S R 13W SEC 16 SEWARD MERIDIAN HM 0830019 MEADOW-WOOD PLACE SUB AMENDED LOT 16 BLK 1	138200

PARCEL ID	OWNER	ATTENTION	ADDRESS	CITY	STATE	ZIP CODE	LEGAL DESCRIPTION	ASSESSED VALUE
17931009	MOORE KAREN J		PO BOX 1890	HOMER	AK	99603	T 6S R 13W SEC 16 SEWARD MERIDIAN HM 0830019 MEADOW-WOOD PLACE SUB AMENDED LOT 18 BLK 1	152500
17931010	FELLOWS CHRES SCOTT & TRACIE ANN		PO BOX 3365	HOMER	AK	99603	T 6S R 13W SEC 16 SEWARD MERIDIAN HM 0830019 MEADOW-WOOD PLACE SUB AMENDED LOT 20 BLK 1	211900
17931011	STINEFF ANDREA R		4604 TAMARA ST	HOMER	AK	99603	T 6S R 13W SEC 16 SEWARD MERIDIAN HM 0830019 MEADOW-WOOD PLACE SUB AMENDED LOT 19 BLK 1	169500
17931011	STINEFF MATTHEW E		4604 TAMARA ST	HOMER	AK	99603	T 6S R 13W SEC 16 SEWARD MERIDIAN HM 0830019 MEADOW-WOOD PLACE SUB AMENDED LOT 19 BLK 1	169500
17931012	HENRY DONALD V & CATHERINE		4618 TAMARA ST	HOMER	AK	99603	T 6S R 13W SEC 16 SEWARD MERIDIAN HM 0830019 MEADOW-WOOD PLACE SUB AMENDED LOT 17 BLK 1	154400
17931013	RICKETTS LEE M FAMILY TRUST		PO BOX 6436	HALIBUT COVE	AK	99603	T 6S R 13W SEC 16 SEWARD MERIDIAN HM 0830019 MEADOW-WOOD PLACE SUB AMENDED LOT 15 BLK 1	101300
17931014	LEMCO LINDA J		PO BOX 1391	SANDY	OR	97055	T 6S R 13W SEC 16 SEWARD MERIDIAN HM 0830019 MEADOW-WOOD PLACE SUB AMENDED LOT 13 BLK 1	140200
17931015	LOWE CATRIONA J		4658 TAMARA ST	HOMER	AK	99603	T 6S R 13W SEC 16 SEWARD MERIDIAN HM 0830019 MEADOW-WOOD PLACE SUB AMENDED LOT 11 BLK 1	129600
17931016	LESLIE EILEEN SUE		2300 N ARABIAN LN	PALMER	AK	99645	T 6S R 13W SEC 16 SEWARD MERIDIAN HM 0830019 MEADOW-WOOD PLACE SUB AMENDED LOT 9 BLK 1	32700
17931017	WICKSTROM JUSTIN K & KRISTI L		4686 TAMARA ST	HOMER	AK	99603	T 6S R 13W SEC 16 SEWARD MERIDIAN HM 0830019 MEADOW-WOOD PLACE SUB AMENDED LOT 7 BLK 1	137200
17931018	YAKUNIN MATRONA		PO BOX 5044	NIKOLAEVSK	AK	99556	T 6S R 13W SEC 16 SEWARD MERIDIAN HM 0830019 MEADOW-WOOD PLACE SUB AMENDED LOT 5 BLK 1	149100
17931018	YAKUNIN SERGEY		PO BOX 5044	NIKOLAEVSK	AK	99556	T 6S R 13W SEC 16 SEWARD MERIDIAN HM 0830019 MEADOW-WOOD PLACE SUB AMENDED LOT 5 BLK 1	149100
17931019	LIND JOLEEN H		4712 TAMARA ST	HOMER	AK	99603	T 6S R 13W SEC 16 SEWARD MERIDIAN HM 0830019 MEADOW-WOOD PLACE SUB AMENDED LOT 3 BLK 1	134600
17931020	BURGESS WALLACE R JR & SHEILA D		7343 CORTEZ BLVD	SEBRING	FL	33872	T 6S R 13W SEC 16 SEWARD MERIDIAN HM 0830019 MEADOW-WOOD PLACE SUB AMENDED LOT 2 BLK 1	151600
17931021	PAYNE JOHN W & SOMMAI		4691 ROCHELLE RD	HOMER	AK	99603	T 6S R 13W SEC 16 SEWARD MERIDIAN HM 0830019 MEADOW-WOOD PLACE SUB AMENDED LOT 19 BLK 2	120300
17931022	BOWDEN GLEN K & SHONA M		4675 ROCHELLE RD	HOMER	AK	99603	T 6S R 13W SEC 16 SEWARD MERIDIAN HM 0830019 MEADOW-WOOD PLACE SUB AMENDED LOT 21 BLK 2	187200

PARCEL ID	OWNER	ATTENTION	ADDRESS	CITY	STATE	ZIP CODE	LEGAL DESCRIPTION	ASSESSED VALUE
17931023	LIBAL FRANK J		40770 BRANT DR	HOMER	AK	99603	T 6S R 13W SEC 16 SEWARD MERIDIAN HM 0830019 MEADOW-WOOD PLACE SUB AMENDED LOT 23 BLK 2	160600
17931023	LIBAL DONNA L		40770 BRANT DR	HOMER	AK	99603	T 6S R 13W SEC 16 SEWARD MERIDIAN HM 0830019 MEADOW-WOOD PLACE SUB AMENDED LOT 23 BLK 2	160600
17931024	NELSON CARL TRUST		5931 W TREE DR	ANCHORAGE	AK	99507	T 6S R 13W SEC 16 SEWARD MERIDIAN HM 0830019 MEADOW-WOOD PLACE SUB AMENDED LOT 25 BLK 2	199800
17931025	SOTO MARIA V & BLANCA G		4633 ROCHELLE RD	HOMER	AK	99603	T 6S R 13W SEC 16 SEWARD MERIDIAN HM 0830019 MEADOW-WOOD PLACE SUB AMENDED LOT 27 BLK 2	130400
17931026	BROWN BERNARDA L		4619 ROCHELLE RD	HOMER	AK	99603	T 6S R 13W SEC 16 SEWARD MERIDIAN HM 0830019 MEADOW-WOOD PLACE SUB AMENDED LOT 29 BLK 2	142700
17931027	BERELC JOHN M		PO BOX 691	HOMER	AK	99603	T 6S R 13W SEC 16 SEWARD MERIDIAN HM 0830019 MEADOW-WOOD PLACE SUB AMENDED LOT 31 BLK 2	157000
17931028	CONNELLY WILLIAM S		PO BOX 3296	HOMER	AK	99603	T 6S R 13W SEC 16 SEWARD MERIDIAN HM 0830019 MEADOW-WOOD PLACE SUB AMENDED LOT 30 BLK 2	125000
17931029	ROUGGLY MARSHA L		PO BOX 1217	HOMER	AK	99603	T 6S R 13W SEC 16 SEWARD MERIDIAN HM 0830019 MEADOW-WOOD PLACE SUB AMENDED LOT 28 BLK 2	150000
17931029	TURKINGTON MILTON J Jr		PO BOX 1217	HOMER	AK	99603	T 6S R 13W SEC 16 SEWARD MERIDIAN HM 0830019 MEADOW-WOOD PLACE SUB AMENDED LOT 28 BLK 2	150000
17931030	SCHOLLENBERG JEANIE M		4634 SABRINA RD	HOMER	AK	99603	T 6S R 13W SEC 16 SEWARD MERIDIAN HM 0830019 MEADOW-WOOD PLACE SUB AMENDED LOT 26 BLK 2	206400
17931031	SCHOLLENBERG JEANIE M		4634 SABRINA RD	HOMER	AK	99603	T 6S R 13W SEC 16 SEWARD MERIDIAN HM 0830019 MEADOW-WOOD PLACE SUB AMENDED LOT 24 BLK 2	32700
17931032	TRAUGOTT THERESA L		4662 SABRINA RD	HOMER	AK	99603	T 6S R 13W SEC 16 SEWARD MERIDIAN HM 0830019 MEADOW-WOOD PLACE SUB AMENDED LOT 22 BLK 2	146300
17931033	WILSON BERNADETTE D		4676 SABRINA RD	HOMER	AK	99603	T 6S R 13W SEC 16 SEWARD MERIDIAN HM 0830019 MEADOW-WOOD PLACE SUB AMENDED LOT 20 BLK 2	140000
17931034	KAMLUCK JENNIE V		PO BOX 5544	PORT GRAHAM	AK	99603	T 6S R 13W SEC 16 SEWARD MERIDIAN HM 0830019 MEADOW-WOOD PLACE SUB AMENDED LOT 18 BLK 2	130200
17931034	TANAPE LLOYD J Sr		4690 SABRINA RD	HOMER	AK	99603	T 6S R 13W SEC 16 SEWARD MERIDIAN HM 0830019 MEADOW-WOOD PLACE SUB AMENDED LOT 18 BLK 2	130200
17931036	DVORAK FAMILY TRUST		PO BOX 1792	HOMER	AK	99603	T 6S R 13W SEC 16 SEWARD MERIDIAN HM 0830019 MEADOW-WOOD PLACE SUB AMENDED LOT 14 BLK 3	206400

PARCEL ID	OWNER	ATTENTION	ADDRESS	CITY	STATE	ZIP CODE	LEGAL DESCRIPTION	ASSESSED VALUE
17931037	WIELAND ANNE P		PO BOX 15294	FRITZ CREEK	AK	99603	T 6S R 13W SEC 16 SEWARD MERIDIAN HM 0830019 MEADOW-WOOD PLACE SUB AMENDED LOT 16 BLK 3	185400
17931038	GRONSETH DANIEL OSCAR		PO BOX 2632	HOMER	AK	99603	T 6S R 13W SEC 16 SEWARD MERIDIAN HM 0830019 MEADOW-WOOD PLACE SUB AMENDED LOT 18 BLK 3	159300
17931039	MCQUIGG TIMOTHY		11150 E US HIGHWAY 24	FALCON	CO	80831	T 6S R 13W SEC 16 SEWARD MERIDIAN HM 0830019 MEADOW-WOOD PLACE SUB AMENDED LOT 20 BLK 3	149600
17931039	MCQUIGG TAMMY		11150 E US HIGHWAY 24	FALCON	CO	80831	T 6S R 13W SEC 16 SEWARD MERIDIAN HM 0830019 MEADOW-WOOD PLACE SUB AMENDED LOT 20 BLK 3	149600
17931040	COFFEY NINA C		4645 EARLY SPRING ST	HOMER	AK	99603	T 6S R 13W SEC 16 SEWARD MERIDIAN HM 0830019 MEADOW-WOOD PLACE SUB AMENDED LOT 22 BLK 3	162600
17931041	BILLINGS BRADLEY J & CHRISTINE J		4631 EARLY SPRING ST	HOMER	AK	99603	T 6S R 13W SEC 16 SEWARD MERIDIAN HM 0830019 MEADOW-WOOD PLACE SUB AMENDED LOT 24 BLK 3	145000
17931042	LINDER MAYNARD LIVING TRUST		PO BOX 2119	HOMER	AK	99603	T 6S R 13W SEC 16 SEWARD MERIDIAN HM 0830019 MEADOW-WOOD PLACE SUB AMENDED LOT 26 BLK 3	117400
17931043	GIBSON STEVEN & SUSAN A		1622 HIGHLAND DR	HOMER	AK	99603	T 6S R 13W SEC 16 SEWARD MERIDIAN HM 0830019 MEADOW-WOOD PLACE SUB AMENDED LOT 28 BLK 3	163800
17931044	LITFIN PAULINE		4604 ROCHELLE RD	HOMER	AK	99603	T 6S R 13W SEC 16 SEWARD MERIDIAN HM 0830019 MEADOW-WOOD PLACE SUB AMENDED LOT 27 BLK 3	207500
17931044	LOWE LYNETTE L		4604 ROCHELLE RD	HOMER	AK	99603	T 6S R 13W SEC 16 SEWARD MERIDIAN HM 0830019 MEADOW-WOOD PLACE SUB AMENDED LOT 27 BLK 3	207500
17931044	LOWE BRYAN A		4604 ROCHELLE RD	HOMER	AK	99603	T 6S R 13W SEC 16 SEWARD MERIDIAN HM 0830019 MEADOW-WOOD PLACE SUB AMENDED LOT 27 BLK 3	207500
17931044	LITFIN ROBERT		4604 ROCHELLE RD	HOMER	AK	99603	T 6S R 13W SEC 16 SEWARD MERIDIAN HM 0830019 MEADOW-WOOD PLACE SUB AMENDED LOT 27 BLK 3	207500
17931045	SHIRTS GLENNA M		106 CLARENDON CT	WILLIAMSBURG	VA	23188	T 6S R 13W SEC 16 SEWARD MERIDIAN HM 0830019 MEADOW-WOOD PLACE SUB AMENDED LOT 25 BLK 3	194000
17931045	SHIRTS LARRY D		106 CLARENDON CT	WILLIAMSBURG	VA	23188	T 6S R 13W SEC 16 SEWARD MERIDIAN HM 0830019 MEADOW-WOOD PLACE SUB AMENDED LOT 25 BLK 3	194000
17931046	JENNINGS R D & TISCH R E		969 S LARKSPUR CIR	HOMER	AK	99603	T 6S R 13W SEC 16 SEWARD MERIDIAN HM 0830019 MEADOW-WOOD PLACE SUB AMENDED LOT 23 BLK 3	32700
17931047	FLORA MICHAEL M		34710 MOONRISE ST	HOMER	AK	99603	T 6S R 13W SEC 16 SEWARD MERIDIAN HM 0830019 MEADOW-WOOD PLACE SUB AMENDED LOT 21 BLK 3	135300

PARCEL ID	OWNER	ATTENTION	ADDRESS	CITY	STATE	ZIP CODE	LEGAL DESCRIPTION	ASSESSED VALUE
17931048	FLETCHER TAMARA M		4658 ROCHELLE RD	HOMER	AK	99603	T 6S R 13W SEC 16 SEWARD MERIDIAN HM 0830019 MEADOW-WOOD PLACE SUB AMENDED LOT 19 BLK 3	132300
17931049	JENNINGS R D & ROSEMARY A		969 S LARKSPUR CIR	HOMER	AK	99603	T 6S R 13W SEC 16 SEWARD MERIDIAN HM 0830019 MEADOW-WOOD PLACE SUB AMENDED LOT 17 BLK 3	32700
17931050	HILLSTRAND ANDREW P		PO BOX 432	HOMER	AK	99603	T 6S R 13W SEC 16 SEWARD MERIDIAN HM 0830019 MEADOW-WOOD PLACE SUB AMENDED LOT 15 BLK 3	34200
17931050	HILLSTRAND SABRINA L		PO BOX 432	HOMER	AK	99603	T 6S R 13W SEC 16 SEWARD MERIDIAN HM 0830019 MEADOW-WOOD PLACE SUB AMENDED LOT 15 BLK 3	34200
17931051	CLAUSS BEVERLY D		3815 E END RD	HOMER	AK	99603	T 6S R 13W SEC 16 SEWARD MERIDIAN HM 0830019 MEADOW-WOOD PLACE SUB AMENDED LOT 13 BLK 3	97800
17932001	ALASKA STATE D O T & P F		PO BOX 196900	ANCHORAGE	AK	99519	T 6S R 13W SEC 16 SEWARD MERIDIAN HM 0830019 MEADOW-WOOD PLACE SUB AMENDED LOT 1 BLK 2 EXCLUDING DOT ROW	33300
17932002	ALASKA STATE D O T & P F		PO BOX 196900	ANCHORAGE	AK	99519	T 6S R 13W SEC 16 SEWARD MERIDIAN HM 0830019 MEADOW-WOOD PLACE SUB AMENDED LOT 2 BLK 2	213700
17932003	LINDER ALASKA COMMUNITY PROPERTY TRUST		1872 TRITON CT	HOMER	AK	99603	T 6S R 13W SEC 16 SEWARD MERIDIAN HM 0830019 MEADOW-WOOD PLACE SUB AMENDED LOT 3 BLK 2 EXCLUDING DOT ROW	33900
17932004	STOVALL WILLIAM		4803 ROCHELLE RD	HOMER	AK	99603	T 6S R 13W SEC 16 SEWARD MERIDIAN HM 0830019 MEADOW-WOOD PLACE SUB AMENDED LOT 5 BLK 2	212100
17932005	AUGUSTO BARBARA F		4793 ROCHELLE RD	HOMER	AK	99603	T 6S R 13W SEC 16 SEWARD MERIDIAN HM 0830019 MEADOW-WOOD PLACE SUB AMENDED LOT 7 BLK 2	154600
17932006	WENTZ P SCOTT & LAUREEN		4779 ROCHELLE RD	HOMER	AK	99603	T 6S R 13W SEC 16 SEWARD MERIDIAN HM 0830019 MEADOW-WOOD PLACE SUB AMENDED LOT 9 BLK 2	150900
17932007	CONNER TERESA A		PO BOX 1046	HOMER	AK	99603	T 6S R 13W SEC 16 SEWARD MERIDIAN HM 0830019 MEADOW-WOOD PLACE SUB AMENDED LOT 10 BLK 2	141500
17932008	WALLACE PATRICIA J		4751 ROCHELLE RD	HOMER	AK	99603	T 6S R 13W SEC 16 SEWARD MERIDIAN HM 0830019 MEADOW-WOOD PLACE SUB AMENDED LOT 12 BLK 2	163900
17932009	BAUR PAULA-JO HATFIELD		4734 SABRINA RD	HOMER	AK	99603	T 6S R 13W SEC 16 SEWARD MERIDIAN HM 0830019 MEADOW-WOOD PLACE SUB AMENDED LOT 14 BLK 2	141200
17932010	KOSKOVICH RICHARD J & EMILY ANN		PO BOX 1282	HOMER	AK	99603	T 6S R 13W SEC 16 SEWARD MERIDIAN HM 0830019 MEADOW-WOOD PLACE SUB AMENDED LOT 16 BLK 2	246300
17932011	THOM DENICE D		4703 ROCHELLE RD	HOMER	AK	99603	T 6S R 13W SEC 16 SEWARD MERIDIAN HM 0830019 MEADOW-WOOD PLACE SUB AMENDED LOT 17 BLK 2	131200

PARCEL ID	OWNER	ATTENTION	ADDRESS	CITY	STATE	ZIP CODE	LEGAL DESCRIPTION	ASSESSED VALUE
17932012	SPEAKMAN MARK G		PO BOX 93	HOMER	AK	99603	T 6S R 13W SEC 16 SEWARD MERIDIAN HM 0830019 MEADOW-WOOD PLACE SUB AMENDED LOT 15 BLK 2	125100
17932013	FLANIGAN BRUCE J & ANNA M		PO BOX 4083	HOMER	AK	99603	T 6S R 13W SEC 16 SEWARD MERIDIAN HM 0830019 MEADOW-WOOD PLACE SUB AMENDED LOT 13 BLK 2	315400
17932014	BAUER WM ADAM III & HATFIELD BAUER PAULA JO		4734 SABRINA RD	HOMER	AK	99603	T 6S R 13W SEC 16 SEWARD MERIDIAN HM 0830019 MEADOW-WOOD PLACE SUB AMENDED LOT 11 BLK 2	204700
17932015	WESSEL KAREN C		4744 SABRINA RD	HOMER	AK	99603	T 6S R 13W SEC 16 SEWARD MERIDIAN HM 0830019 MEADOW-WOOD PLACE SUB AMENDED LOT 8 BLK 2	144800
17932016	GREENSTREET DAWN R		4756 SABRINA RD	HOMER	AK	99603	T 6S R 13W SEC 16 SEWARD MERIDIAN HM 0830019 MEADOW-WOOD PLACE SUB AMENDED LOT 6 BLK 2	136800
17932017	KILCHER HOMESTEAD TRUST	C/O CATKIN BURTON	1143 M CT	ANCHORAGE	AK	99501	T 6S R 13W SEC 16 SEWARD MERIDIAN HM 0830019 MEADOW-WOOD PLACE SUB AMENDED LOT 4 BLK 2	34800
17932029	COFFEY AMBER L		4712 ROCHELLE RD	HOMER	AK	99603	T 6S R 13W SEC 16 SEWARD MERIDIAN HM 0780118 MEADOW-WOOD PLACE REPLAT OF LOTS 1-12 BLOCK 3 LOT 11 BLK 3	106800
17932030	FELDE TERRY L		4724 ROCHELLE RD	HOMER	AK	99603	T 6S R 13W SEC 16 SEWARD MERIDIAN HM 0780118 MEADOW-WOOD PLACE REPLAT OF LOTS 1-12 BLOCK 3 LOT 10 BLK 3	138800
17932031	COLLINS PAULA A		3931 ALITAK BAY CIR	ANCHORAGE	AK	99515	T 6S R 13W SEC 16 SEWARD MERIDIAN HM 0780118 MEADOW-WOOD PLACE REPLAT OF LOTS 1-12 BLOCK 3 LOT 6 BLK 3	239900
17932031	HOLMES WILLIAM O		3931 ALITAK BAY CIR	ANCHORAGE	AK	99515	T 6S R 13W SEC 16 SEWARD MERIDIAN HM 0780118 MEADOW-WOOD PLACE REPLAT OF LOTS 1-12 BLOCK 3 LOT 6 BLK 3	239900
17932032	COLLINS PAULA A		3931 ALITAK BAY CIR	ANCHORAGE	AK	99515	T 6S R 13W SEC 16 SEWARD MERIDIAN HM 0780118 MEADOW-WOOD PLACE REPLAT OF LOTS 1-12 BLOCK 3 LOT 5 BLK 3	267000
17932032	HOLMES WILLIAM O		3931 ALITAK BAY CIR	ANCHORAGE	AK	99515	T 6S R 13W SEC 16 SEWARD MERIDIAN HM 0780118 MEADOW-WOOD PLACE REPLAT OF LOTS 1-12 BLOCK 3 LOT 5 BLK 3	267000
17932037	GRAUPE CHRISTIAN M		PO BOX 2124	HOMER	AK	99603	T 6S R 13W SEC 16 SEWARD MERIDIAN HM 0780118 MEADOW-WOOD PLACE REPLAT OF LOTS 1-12 BLOCK 3 LOT 7 BLK 3	183300
17932038	SHERWOOD PAMELA S		4737 EARLY SPRING ST	HOMER	AK	99603	T 6S R 13W SEC 16 SEWARD MERIDIAN HM 0780118 MEADOW-WOOD PLACE REPLAT OF LOTS 1-12 BLOCK 3 LOT 8 BLK 3	139500
17932039	SQUIRES MICHAEL J & ANNMARIE		PO BOX 2974	HOMER	AK	99603	T 6S R 13W SEC 16 SEWARD MERIDIAN HM 0780118 MEADOW-WOOD PLACE REPLAT OF LOTS 1-12 BLOCK 3 LOT 9 BLK 3	130200
17932040	TORSEN DORIS J		4711 EARLY SPRING ST	HOMER	AK	99603	T 6S R 13W SEC 16 SEWARD MERIDIAN HM 0780118 MEADOW-WOOD PLACE REPLAT OF LOTS 1-12 BLOCK 3 LOT 12 BLK 3	189800

PARCEL ID	OWNER	ATTENTION	ADDRESS	CITY	STATE	ZIP CODE	LEGAL DESCRIPTION	ASSESSED VALUE
17932040	TORSEN BRANT W		4711 EARLY SPRING ST	HOMER	AK	99603	T 6S R 13W SEC 16 SEWARD MERIDIAN HM 0780118 MEADOW-WOOD PLACE REPLAT OF LOTS 1-12 BLOCK 3 LOT 12 BLK 3	189800
17933001	LEEDY ROBERT R & MARYANN S		27417 VANTAGE AVE	EAGLE RIVER	AK	99577	T 6S R 13W SEC 14 SEWARD MERIDIAN HM 0760007 MAC INNES SUB LOT 41C	177800
17933008	SAYER FRANCINE		PO BOX 10	HOMER	AK	99603	T 6S R 13W SEC 14 SEWARD MERIDIAN HM 0760007 MAC INNES SUB LOT 41B	132400
17933009	SAYER FRANCINE		PO BOX 10	HOMER	AK	99603	T 6S R 13W SEC 14 SEWARD MERIDIAN HM 0760007 MAC INNES SUB LOT 41A	134800
17936002	HODNIK VICKEY J		PO BOX 1836	HOMER	AK	99603	T 6S R 13W SEC 22 SEWARD MERIDIAN HM PTN GOV LT 2 DESC AS BEGIN @ POINT 800 FT S OF NW COR OF GL 2 & 400 FT E OF W LINE OF GL 2 & EXTENDING S 0 DEG 4'E 725 FT TO POINT ON MHW LINE TH ALONG SAID LINE S 70 DEG 15' E 135 FT TH N 73 DEG 30' E 181 FT TH N 0	44600
17936003	STORY CHRISTOPHER L & TIFFANIE R		PO BOX 366	HOMER	AK	99603	T 6S R 13W SEC 22 SEWARD MERIDIAN HM 0790054 CARROLL SUB LOT 1	332200
17936004	ALEXANDER BEN & AMY		PO BOX 1169	HOMER	AK	99603	T 6S R 13W SEC 22 SEWARD MERIDIAN HM PTN GOV LT 2 DESC AS BEGIN @ POINT 800 FT S OF NW COR OF GL 2 & 400 FT E OF W LINE OF GL 2 & EXTENDING S 0 DEG 04'E 725 FT TO POINT ON MHW LINE TH ALONG SAID LINE S 70 DEG 15' E 125 FT TH N 73 DEG 30' E 181 FT TH N 0	215400
17936005	HODNIK VICKEY J		PO BOX 1836	HOMER	AK	99603	T 6S R 13W SEC 22 SEWARD MERIDIAN HM PTN GOV LOT 2 LYING SOUTH OF KACHEMAK DR EXCLUDING KETA CLIFFS TOO & CARROLL SUBS & E 300 FT OF THE W 700 FT	1063500
17936005	LITCHFIELD JOSEPH H		PO BOX 3964	HOMER	AK	99603	T 6S R 13W SEC 22 SEWARD MERIDIAN HM PTN GOV LOT 2 LYING SOUTH OF KACHEMAK DR EXCLUDING KETA CLIFFS TOO & CARROLL SUBS & E 300 FT OF THE W 700 FT	1063500
17936006	VEERHUSEN DANIEL F & JANE F		PO BOX 971	HOMER	AK	99603	T 6S R 13W SEC 22 SEWARD MERIDIAN HM 0780108 MIRIAMS ARES SUB LOT 3	517200
17936007	OLSON CURTIS A DECLARATION OF TRUST		PO BOX 1130	HOMER	AK	99603	T 6S R 13W SEC 22 SEWARD MERIDIAN HM 0780108 MIRIAMS ARES SUB LOT 2	417100
17936007	OLSON LORNA K DECLARATION OF TRUST		PO BOX 1130	HOMER	AK	99603	T 6S R 13W SEC 22 SEWARD MERIDIAN HM 0780108 MIRIAMS ARES SUB LOT 2	417100
17936008	OLSON CURTIS A DECLARATION OF TRUST		PO BOX 1130	HOMER	AK	99603	T 6S R 13W SEC 22 SEWARD MERIDIAN HM 0780108 MIRIAMS ARES SUB LOT 1	92600
17936008	OLSON LORNA K DECLARATION OF TRUST		PO BOX 1130	HOMER	AK	99603	T 6S R 13W SEC 22 SEWARD MERIDIAN HM 0780108 MIRIAMS ARES SUB LOT 1	92600
17936016	KAR-A-VAN TRANSFER INC		PO BOX 4	SELDOVIA	AK	99663	T 6S R 13W SEC 22 SEWARD MERIDIAN HM 0850006 LAMPERT LAKE SUB LOT 1	173000
17936017	SINGER SUZANNE R		PO BOX 1862	HOMER	AK	99603	T 6S R 13W SEC 22 SEWARD MERIDIAN HM 0830087 SCENIC BAY SUB LOT 1	521500
17936018	MOUW JOHN F & MARIKA E		PO BOX 212	HOMER	AK	99603	T 6S R 13W SEC 22 SEWARD MERIDIAN HM 0830087 SCENIC BAY SUB LOT 2	475100
17936019	ADKISON VERNON		PO BOX 3785	HOMER	AK	99603	T 6S R 13W SEC 22 SEWARD MERIDIAN HM 0830087 SCENIC BAY SUB LOT 3	449700

PARCEL ID	OWNER	ATTENTION	ADDRESS	CITY	STATE	ZIP CODE	LEGAL DESCRIPTION	ASSESSED VALUE
17936020	HOMER CITY OF		491 E PIONEER AVE	HOMER	AK	99603	T 6S R 13W SEC 22 SEWARD MERIDIAN HM 0830087 SCENIC BAY SUB LOT 4	31700
17936023	FELLOWS LATRINA B		266 E BAYVIEW AVE	HOMER	AK	99603	T 6S R 13W SEC 22 SEWARD MERIDIAN HM 0850130 LAMPERT LAKE SUB NO 2 LOT 2A	140800
17936024	HODNIK VICKEY J		PO BOX 1836	HOMER	AK	99603	T 6S R 13W SEC 22 SEWARD MERIDIAN HM THAT PORTION OF GOVT LOT 2 LYING NORTH OF KACHEMAK DR EXCLUDING THOSE PARCELS PER D 5 @ 228 & WD 106 @ 988	49700
17936024	LITCHFIELD JOSEPH H		PO BOX 3964	HOMER	AK	99603	T 6S R 13W SEC 22 SEWARD MERIDIAN HM THAT PORTION OF GOVT LOT 2 LYING NORTH OF KACHEMAK DR EXCLUDING THOSE PARCELS PER D 5 @ 228 & WD 106 @ 988	49700
17936026	BOLLENBACH AMY K		PO BOX 3468	HOMER	AK	99603	T 6S R 13W SEC 22 SEWARD MERIDIAN HM 2011036 GOLDEN CROWNED SUB LOT 1	205100
17936027	BOLLENBACH AMY		PO BOX 3468	HOMER	AK	99603	T 6S R 13W SEC 22 SEWARD MERIDIAN HM 2011036 GOLDEN CROWNED SUB LOT 2	360700
17937002	HALPIN KENNETH		PO BOX 1022	HOMER	AK	99603	T 6S R 13W SEC 15 SEWARD MERIDIAN HM 0790104 BEAR CREEK HEIGHTS SUB LOT 20	120200
17937002	HALPIN THERESA		PO BOX 1022	HOMER	AK	99603	T 6S R 13W SEC 15 SEWARD MERIDIAN HM 0790104 BEAR CREEK HEIGHTS SUB LOT 20	120200
17937003	SMYTH RICHARD M		8502 N 67TH AVE APT 125	GLENDALE	AZ	85302	T 6S R 13W SEC 15 SEWARD MERIDIAN HM 0790104 BEAR CREEK HEIGHTS SUB LOT 19	163900
17937004	BROWN MARGARET A		2158 ASPEN LN	HOMER	AK	99603	T 6S R 13W SEC 15 SEWARD MERIDIAN HM 0790104 BEAR CREEK HEIGHTS SUB LOT 18	142500
17937005	BASARGIN PALAGAYIA		PO BOX 1858	HOMER	AK	99603	T 6S R 13W SEC 15 SEWARD MERIDIAN HM 0790104 BEAR CREEK HEIGHTS SUB LOT 17	172700
17937006	HOSTETLER JOSEPH & BARBARA		PO BOX 220594	ANCHORAGE	AK	99522	T 6S R 13W SEC 15 SEWARD MERIDIAN HM 0790104 BEAR CREEK HEIGHTS SUB LOT 16	120000
17937007	HANENBERGER JANET E & HELGEMOE JEFFREY L		PO BOX 920	HOMER	AK	99603	T 6S R 13W SEC 15 SEWARD MERIDIAN HM 0790104 BEAR CREEK HEIGHTS SUB LOT 15	135400
17937008	CHOATE WILLIAM A Jr		PO BOX 493	HOMER	AK	99603	T 6S R 13W SEC 15 SEWARD MERIDIAN HM 0790104 BEAR CREEK HEIGHTS SUB LOT 14	129000
17937009	SCOTT TIMOTHY J		4510 EARLY SPRING ST	HOMER	AK	99603	T 6S R 13W SEC 15 SEWARD MERIDIAN HM 0790104 BEAR CREEK HEIGHTS SUB LOT 13	202500
17937010	SCOTT TIMOTHY J & STELLA H		4510 EARLY SPRING ST	HOMER	AK	99603	T 6S R 13W SEC 15 SEWARD MERIDIAN HM 0790104 BEAR CREEK HEIGHTS SUB LOT 12	25300
17937011	BULLOCK CLAUDE M		2123 FRISBEE CT	HOMER	AK	99603	T 6S R 13W SEC 15 SEWARD MERIDIAN HM 0790104 BEAR CREEK HEIGHTS SUB LOT 11	177400
17937012	HIGGS LORNA DELL		636 E AUKLET AVE	PALMER	AK	99645	T 6S R 13W SEC 15 SEWARD MERIDIAN HM 0790104 BEAR CREEK HEIGHTS SUB LOT 10	102500
17937013	GOLSON CECILE		PO BOX 1052	HOMER	AK	99603	T 6S R 13W SEC 15 SEWARD MERIDIAN HM 0790104 BEAR CREEK HEIGHTS SUB LOT 9	149800
17937014	DAY BOB R		2159 FRISBEE CT	HOMER	AK	99603	T 6S R 13W SEC 15 SEWARD MERIDIAN HM 0790104 BEAR CREEK HEIGHTS SUB LOT 8	130100
17937014	DAY JIMMY LYNN		2159 FRISBEE CT	HOMER	AK	99603	T 6S R 13W SEC 15 SEWARD MERIDIAN HM 0790104 BEAR CREEK HEIGHTS SUB LOT 8	130100
17937015	RAYMOND JOHN PAUL & LEANNA R		2163 FRISBEE CT	HOMER	AK	99603	T 6S R 13W SEC 15 SEWARD MERIDIAN HM 0790104 BEAR CREEK HEIGHTS SUB LOT 7	141800

PARCEL ID	OWNER	ATTENTION	ADDRESS	CITY	STATE	ZIP CODE	LEGAL DESCRIPTION	ASSESSED VALUE
17937016	KRUEGER DON D		PO BOX 1912	HOMER	AK	99603	T 6S R 13W SEC 15 SEWARD MERIDIAN HM 0790104 BEAR CREEK HEIGHTS SUB LOT 6	107000
17937017	KELLER DAVID E		870 JACKSON ST	KETCHIKAN	AK	99901	T 6S R 13W SEC 15 SEWARD MERIDIAN HM 0790104 BEAR CREEK HEIGHTS SUB LOT 5	114000
17937018	MORAN AMANDA L		2130 FRISBEE CT	HOMER	AK	99603	T 6S R 13W SEC 15 SEWARD MERIDIAN HM 0790104 BEAR CREEK HEIGHTS SUB LOT 4	144800
17937018	MORAN DONALD R		2130 FRISBEE CT	HOMER	AK	99603	T 6S R 13W SEC 15 SEWARD MERIDIAN HM 0790104 BEAR CREEK HEIGHTS SUB LOT 4	144800
17937019	FONTAINE CHRISTINE T		4556 EARLY SPRING ST	HOMER	AK	99603	T 6S R 13W SEC 15 SEWARD MERIDIAN HM 0790104 BEAR CREEK HEIGHTS SUB LOT 3	128400
17937020	MACCAMPBELL ROGER L		PO BOX 321	HOMER	AK	99603	T 6S R 13W SEC 15 SEWARD MERIDIAN HM 0790104 BEAR CREEK HEIGHTS SUB LOT 2	149100
17937021	HUFFNAGLE ANNETTE		4586 EARLY SPRING ST	HOMER	AK	99603	T 6S R 13W SEC 15 SEWARD MERIDIAN HM 0810004 BEAR CREEK HEIGHTS SUB AMD LOT 1	141400
17937022	MIZPAH GROUP HOLDING		2305 LA SOLANA WAY	LAS VEGAS	NV	89102	T 6S R 13W SEC 15 SEWARD MERIDIAN HM NW1/4 SW1/4 EXC BEAR CREEK HEIGHTS & BEAR CREEK HEIGHTS UNIT 2	188200
17937023	KELLER DOUGLAS & KATHLEEN		39980 FERNWOOD DR	HOMER	AK	99603	T 6S R 13W SEC 15 SEWARD MERIDIAN HM 0820091 BEAR CREEK HEIGHTS SUB UNIT 2 LOT 21	65200
17937024	LINDER SUNG KIM	C/O JANET HANSTEN CONSERVATOR	PO BOX 140029	ANCHORAGE	AK	99514	T 6S R 13W SEC 15 SEWARD MERIDIAN HM 0820091 BEAR CREEK HEIGHTS SUB UNIT 2 LOT 22	51600
17937025	UPTON HERBERT C III		PO BOX 2854	HOMER	AK	99603	T 6S R 13W SEC 15 SEWARD MERIDIAN HM 0820091 BEAR CREEK HEIGHTS SUB UNIT 2 LOT 23	57100
17937026	SIMCOE ROBERT M Jr		2169 ASPEN LN	HOMER	AK	99603	T 6S R 13W SEC 15 SEWARD MERIDIAN HM 0820091 BEAR CREEK HEIGHTS SUB UNIT 2 LOT 24	69600
17937027	CLARKE TIMOTHY J		PO BOX 1540	HOMER	AK	99603	T 6S R 13W SEC 15 SEWARD MERIDIAN HM 0820091 BEAR CREEK HEIGHTS SUB UNIT 2 LOT 25	31200
17937028	SHELDON CORINNE M		PO BOX 3274	HOMER	AK	99603	T 6S R 13W SEC 15 SEWARD MERIDIAN HM 0820091 BEAR CREEK HEIGHTS SUB UNIT 2 LOT 26	194300
17937029	SATTERWHITE BEVERLY C & SMITH REGINOL L		2201 ASPEN LN	HOMER	AK	99603	T 6S R 13W SEC 15 SEWARD MERIDIAN HM 0820091 BEAR CREEK HEIGHTS SUB UNIT 2 LOT 27	128800
17937030	BEACHAM MELISSA		2213 ASPEN LN	HOMER	AK	99603	T 6S R 13W SEC 15 SEWARD MERIDIAN HM 0820091 BEAR CREEK HEIGHTS SUB UNIT 2 LOT 28	193900
17937031	BAUER SCOTT B		PO BOX 15363	FRITZ CREEK	AK	99603	T 6S R 13W SEC 15 SEWARD MERIDIAN HM 0820091 BEAR CREEK HEIGHTS SUB UNIT 2 LOT 29	134900
17937032	GERKEN MARY ELIZABETH REVOCABLE TRUST		6160 FARPOINT DR	ANCHORAGE	AK	99507	T 6S R 13W SEC 15 SEWARD MERIDIAN HM 0820091 BEAR CREEK HEIGHTS SUB UNIT 2 LOT 30	143000

PARCEL ID	OWNER	ATTENTION	ADDRESS	CITY	STATE	ZIP CODE	LEGAL DESCRIPTION	ASSESSED VALUE
17937033	SAARINEN TIMO S		2188 ASPEN LN	HOMER	AK	99603	T 6S R 13W SEC 15 SEWARD MERIDIAN HM 0820091 BEAR CREEK HEIGHTS SUB UNIT 2 LOT 39	135400
17937034	BLANKENSHIP PAULINE & HARVEY J		PO BOX 303	HOMER	AK	99603	T 6S R 13W SEC 15 SEWARD MERIDIAN HM 0820091 BEAR CREEK HEIGHTS SUB UNIT 2 LOT 38	143600
17937035	KOPPEN KIMBERLY E & ARSENAULT TONY W		2277 ASPEN CT	HOMER	AK	99603	T 6S R 13W SEC 15 SEWARD MERIDIAN HM 0820091 BEAR CREEK HEIGHTS SUB UNIT 2 LOT 37	27800
17937036	KOPPEN KIMBERLY E & ARSENAULT TONY W		2277 ASPEN CT	HOMER	AK	99603	T 6S R 13W SEC 15 SEWARD MERIDIAN HM 0820091 BEAR CREEK HEIGHTS SUB UNIT 2 LOT 36	28300
17937037	KOPPEN KIMBERLY E & ARSENAULT TONY W		2277 ASPEN CT	HOMER	AK	99603	T 6S R 13W SEC 15 SEWARD MERIDIAN HM 0820091 BEAR CREEK HEIGHTS SUB UNIT 2 LOT 35	32100
17937038	ARSENAULT TONY W & KOPPEN KIMBERLY		2277 ASPEN CT	HOMER	AK	99603	T 6S R 13W SEC 15 SEWARD MERIDIAN HM 0820091 BEAR CREEK HEIGHTS SUB UNIT 2 LOT 34	107100
17937039	KOPPEN KIMBERLY E & ARSENAULT TONY W		2277 ASPEN CT	HOMER	AK	99603	T 6S R 13W SEC 15 SEWARD MERIDIAN HM 0820091 BEAR CREEK HEIGHTS SUB UNIT 2 LOT 33	26300
17937040	YOURDON ALEDA L		PO BOX 2209	HOMER	AK	99603	T 6S R 13W SEC 15 SEWARD MERIDIAN HM 0820091 BEAR CREEK HEIGHTS SUB UNIT 2 LOT 32	139800
17937041	YOURDON ALEDA		PO BOX 2209	HOMER	AK	99603	T 6S R 13W SEC 15 SEWARD MERIDIAN HM 0820091 BEAR CREEK HEIGHTS SUB UNIT 2 LOT 31	28700
17938001	HANSON JANET		4828 ROCHELLE RD	HOMER	AK	99603	T 6S R 13W SEC 16 SEWARD MERIDIAN HM 0810033 MEADOW-WOOD PLACE UNIT 3 LOT 1	176300
17938001	HANSON ARON K		4828 ROCHELLE RD	HOMER	AK	99603	T 6S R 13W SEC 16 SEWARD MERIDIAN HM 0810033 MEADOW-WOOD PLACE UNIT 3 LOT 1	176300
17938002	GILBERT DAVID J & DIANE K		4814 ROCHELLE RD	HOMER	AK	99603	T 6S R 13W SEC 16 SEWARD MERIDIAN HM 0810033 MEADOW-WOOD PLACE SUB UNIT 3 LOT 2	170400
17938005	WILSON PATRICIA K		4778 ROCHELLE RD	HOMER	AK	99603	T 6S R 13W SEC 16 SEWARD MERIDIAN HM 0810033 MEADOW-WOOD PLACE SUB UNIT 3 LOT 5	158900
17938006	OLSON JAMES M & DOROTHY M		3411 AMBER BAY LOOP	ANCHORAGE	AK	99515	T 6S R 13W SEC 16 SEWARD MERIDIAN HM 0810033 MEADOW-WOOD PLACE SUB UNIT 3 LOT 6	177300
17938007	PERK CHRIS L		PO BOX 1458	HOMER	AK	99603	T 6S R 13W SEC 16 SEWARD MERIDIAN HM 0810033 MEADOW-WOOD PLACE SUB UNIT 3 LOT 7	145400
17938008	PAINTER ROBERT L & LAUREN V		4781 SHANNON CT	HOMER	AK	99603	T 6S R 13W SEC 16 SEWARD MERIDIAN HM 0810033 MEADOW-WOOD PLACE SUB UNIT 3 LOT 8	159400
17938009	STONE GREGORY G & SHERRY A		PO BOX 111461	ANCHORAGE	AK	99511	T 6S R 13W SEC 16 SEWARD MERIDIAN HM 0810033 MEADOW-WOOD PLACE SUB UNIT 3 LOT 9	174000

PARCEL ID	OWNER	ATTENTION	ADDRESS	CITY	STATE	ZIP CODE	LEGAL DESCRIPTION	ASSESSED VALUE
17938010	PLANT KERRY F & TERESA A		4810 SHANNON CT	HOMER	AK	99603	T 6S R 13W SEC 16 SEWARD MERIDIAN HM 0810033 MEADOW-WOOD PLACE SUB UNIT 3 LOT 10	151900
17938011	BRADLEY DONALD V JR & TAMARA S		4824 SHANNON CT	HOMER	AK	99603	T 6S R 13W SEC 16 SEWARD MERIDIAN HM 0810033 MEADOW-WOOD PLACE UNIT 3 LOT 11	128900
17938012	PULLEN SUSAN M		4836 SHANNON CT	HOMER	AK	99603	T 6S R 13W SEC 16 SEWARD MERIDIAN HM 0810033 MEADOW-WOOD PLACE SUB UNIT 3 LOT 12	178400
17938013	COFFING MICHAEL W & LORD-COFFING LESLIE M		2041 SHANNON LN	HOMER	AK	99603	T 6S R 13W SEC 16 SEWARD MERIDIAN HM 0810033 MEADOW-WOOD PLACE SUB UNIT 3 LOT 13	269900
17938014	BORING FRANCES		2721 LOWDEN LN	REDDING	CA	96002	T 6S R 13W SEC 16 SEWARD MERIDIAN HM 0810033 MEADOW-WOOD PLACE SUB UNIT 3 LOT 14	67100
17938014	BORING GENE		2721 LOWDEN LN	REDDING	CA	96002	T 6S R 13W SEC 16 SEWARD MERIDIAN HM 0810033 MEADOW-WOOD PLACE SUB UNIT 3 LOT 14	67100
17938014	BORING THEODORE SHANNON		2721 LOWDEN LN	REDDING	CA	96002	T 6S R 13W SEC 16 SEWARD MERIDIAN HM 0810033 MEADOW-WOOD PLACE SUB UNIT 3 LOT 14	67100
17938015	ARNOLD JUSTIN T		4705 EARLY SPRING ST APT C	HOMER	AK	99603	T 6S R 13W SEC 16 SEWARD MERIDIAN HM 0810033 MEADOW-WOOD PLACE UNIT 3 LOT 15	245700
17938016	HOYT JOAN B		PO BOX 2121	HOMER	AK	99603	T 6S R 13W SEC 16 SEWARD MERIDIAN HM 0910070 MEADOW-WOOD PLACE SUB NO 4 LOT 3-A	146200
17938017	PARLOW COMMUNITY PROPERTY TRUST		PO BOX 3043	HOMER	AK	99603	T 6S R 13W SEC 16 SEWARD MERIDIAN HM 0980027 GUY WADDELL REPLAT LOT 1 TRACT G LOT 1-A EXCLUDING DOT ROW	46500
17938018	PARLOW COMMUNITY PROPERTY TRUST		PO BOX 3043	HOMER	AK	99603	T 6S R 13W SEC 16 SEWARD MERIDIAN HM 0980027 GUY WADDELL REPLAT LOT 1 TRACT G LOT 1-B	287800
17939001	MCKEEVER ALICE E		PO BOX 111186	ANCHORAGE	AK	99511	T 6S R 13W SEC 16 SEWARD MERIDIAN HM 0820047 SCENIC VIEW SUB NO 6 LOT F10-A	61100
17939002	MCKEEVER ALICE E		PO BOX 111186	ANCHORAGE	AK	99511	T 6S R 13W SEC 16 SEWARD MERIDIAN HM 0820047 SCENIC VIEW SUB NO 6 LOT F7-A EXCLUDING DOT ROW	45100
17939023	KACHEMAK BAY EQUESTRIAN ASSOCIATION INC		PO BOX 3120	HOMER	AK	99603	T 6S R 13W SEC 15 SEWARD MERIDIAN HM 2004104 SCENIC VIEW SUB NO 6 TRACT A & VACATION OF TILLY CRT TRACT A	88800
17940001	ALASKA STATE AVIATION DIVISION	AVIATION LEASING DEPT	PO BOX 196900	ANCHORAGE	AK	99519	T 6S R 13W SEC 15 & 21 & 22 SEWARD MERIDIAN HM PTN OF HOMER AIRPORT LAND NORTH OF KACHEMAK DR EXCL NE1/4 NW1/4 & NW1/4 NE1/4 & N1/2 SW1/4 NW1/4 IN SEC 21	11690500
17940001LH 10	HANGARS OF ALASKA LLC	C/O WILLIAM E & CATRIN D LOVETT	PO BOX 4243	HOMER	AK	99603	T 6S R 13W SEC 22 Seward Meridian HM HOMER AIRPORT LEASED LANDS LOT 7 BLOCK 200	214400
17940001LH 13	MARLEY WILLIAM J DBA THE AERO-ROOST LLC		183 W BAYVIEW AVE	HOMER	AK	99603	T 6S R 13W SEC 22 Seward Meridian HM HOMER AIRPORT LEASED LANDS LOT 8A BLOCK 200	159000

PARCEL ID	OWNER	ATTENTION	ADDRESS	CITY	STATE	ZIP CODE	LEGAL DESCRIPTION	ASSESSED VALUE
17940001LH 14	MARLEY WILLIAM J DBA PLANET XYZ LLC		183 W BAYVIEW AVE	HOMER	AK	99603	T 6S R 13W SEC 22 Seward Meridian HM HOMER AIRPORT LEASED LANDS LOT 9B BLOCK 200	153100
17940001LH 15	BALD MOUNTAIN AIR SERVICE INC		PO BOX 3134	HOMER	AK	99603	T 6S R 13W SEC 21 Seward Meridian HM HOMER AIRPORT TERMINAL RESERVE LOT 7 BLOCK 800	959400
17940001LH 16	MARITIME HELICOPTERS INC		3520 FAA RD	HOMER	AK	99603	T 6S R 13W SEC 21 Seward Meridian HM HOMER AIRPORT LEASED LANDS LOT 1A BLOCK 800	381400
17940001LH 17	ALASKA WING CIVIL AIR PATROL		PO BOX 6014	ELMENDORF AFB	AK	99506	T 6S R 13W SEC 21 Seward Meridian HM HOMER AIRPORT LEASED LANDS LOT 1B BLOCK 800	160900
17940001LH 18	MANDES GEORGE J		PO BOX 3181	HOMER	AK	99603	T 6S R 13W SEC 21 Seward Meridian HM HOMER AIRPORT LEASED LANDS LOT 2 BLOCK 800	722200
17940001LH 19	MANDES GEORGE J		PO BOX 3181	HOMER	AK	99603	T 6S R 13W SEC 21 Seward Meridian HM HOMER AIRPORT LEASED LANDS LOT 3B BLOCK 800	106900
17940001LH 2	AK DEPT OF FISH & GAME PROCUREMENT SECTION LANDS	ATTN: B JACKSON	PO BOX 25526	JUNEAU	AK	99802	T 6S R 13W SEC 22 Seward Meridian HM HOMER AIRPORT LEASED LANDS LOT 2 BLOCK 300	667300
17940001LH 20	NORTHSIDE LLC		PO BOX 2622	HOMER	AK	99603	T 6S R 13W SEC 21 Seward Meridian HM HOMER AIRPORT LEASED LANDS LOT 4B BLOCK 800	137100
17940001LH 4	SMOKEY BAY AIR INC		PO BOX 457	HOMER	AK	99603	T 6S R 13W SEC 21 Seward Meridian HM HOMER AIRPORT LEASED LANDS LOT 1 BLOCK 200A	407600
17940001LH 5	RCM INVESTMENTS LLC		2190 KACHEMAK DR	HOMER	AK	99603	T 6S R 13W SEC 22 Seward Meridian HM HOMER AIRPORT LEASED LANDS LOT 11 BLOCK 200	192500
17940001LH 6	LAWSON LARRY J		2490 S WOODWORTH LOOP STE 499	PALMER	AK	99645	T 6S R 13W SEC 22 Seward Meridian HM HOMER AIRPORT LEASED LANDS LOT 3A BLOCK 200	151700
17940001LH 7	FLIGHTPATH LLC		PO BOX 149	HOMER	AK	99603	T 6S R 13W SEC 22 Seward Meridian HM HOMER AIRPORT LEASED LANDS LOT 4 BLOCK 200	254800
17940001LH 8	GRANT AVIATION INC	ATTN BRUCE MCGLOSSON	4451 AIRCRAFT DR	ANCHORAGE	AK	99502	T 6S R 13W SEC 22 Seward Meridian HM HOMER AIRPORT LEASED LANDS LOT 5 BLOCK 200	222500
17940001LH 9	COGGINS CRAIG C		PO BOX 1435	NOME	AK	99762	T 6S R 13W SEC 22 Seward Meridian HM HOMER AIRPORT LEASED LANDS LOT 6 BLOCK 200	140900
17940001LH 9	MCCANN JAMES M	C/O CRAIG COGGINS	PO BOX 1435	NOME	AK	99762	T 6S R 13W SEC 22 Seward Meridian HM HOMER AIRPORT LEASED LANDS LOT 6 BLOCK 200	140900
17940001LH 9	WARREN ROGER C	C/O CRAIG COGGINS	PO BOX 3427	HOMER	AK	99603	T 6S R 13W SEC 22 Seward Meridian HM HOMER AIRPORT LEASED LANDS LOT 6 BLOCK 200	140900
17940201	ALASKA STATE AVIATION DIVISION	AVIATION LEASING DEPT	PO BOX 196900	ANCHORAGE	AK	99519	T 6S R 13W SEC 21 SEWARD MERIDIAN HM THAT PORTION OF GOVT LOT 11 LYING N OF OCEAN DRIVE & EXCLUDING THE HOMER AIRPORT	431700
17940202	ALASKA STATE AVIATION DIVISION	AVIATION LEASING DEPT	PO BOX 196900	ANCHORAGE	AK	99519	T 6S R 13W SEC 21 SEWARD MERIDIAN HM THAT PORTION OF GOVT LOT 11 LYING SE OF OCEAN DR EXCLUDING THE HOMER AIRPORT & EXCLUDING LEASED AREAS	1675100
17940228	ALASKA STATE AVIATION DIVISION	AVIATION LEASING DEPT	PO BOX 196900	ANCHORAGE	AK	99519	T 6S R 13W SEC 21 SEWARD MERIDIAN HM HOMER AIRPORT LEASED LANDS LOT 5A BLK 800	3016500
17940228LH 7	K BAY VENDING	ATTN JIM CRADDOCK	PO BOX 63	HOMER	AK	99603	T 6S R 13W SEC 21 SEWARD MERIDIAN HM HOMER AIRPORT LEASED LANDS LOT 5A BLK 800	3016500
18101017	PRICE MARITAL II TRUST	BEVERLY J PRICE TRUSTEE	361 REGIS AVE	VENTURA	CA	93003	T 6S R 13W SEC 27 SEWARD MERIDIAN HM THAT PORTION OF THE W1/2 OF GOVT LOT 11 LYING NORTH OF HOMER SPIT RD	42200
18101019	PEPE MARY KATHLEEN		1310 W 12TH AVE	ANCHORAGE	AK	99501	T 6S R 13W SEC 27 SEWARD MERIDIAN HM THAT PORTION OF THE E1/2 OF GOVT LOT 11 LYING NORTH OF HOMER SPIT RD	92800

PARCEL ID	OWNER	ATTENTION	ADDRESS	CITY	STATE	ZIP CODE	LEGAL DESCRIPTION	ASSESSED VALUE
18101021	GONZALEZ JOHN		1300 POLE LINE RD	DAVIS	CA	95618	T 6S R 13W SEC 27 SEWARD MERIDIAN HM THAT PORTION OF GOVT LOT 10 LYING NORTH OF HOMER SPIT RD	43000
18101021	GONZALEZ JOSEPH & ELEANOR TRUST SURVIVORS TRUST A		908 E HARVARD RD	BURBANK	CA	91501	T 6S R 13W SEC 27 SEWARD MERIDIAN HM THAT PORTION OF GOVT LOT 10 LYING NORTH OF HOMER SPIT RD	43000
18101034	MEEKER DOUGLAS A		1477 BAY AVE	HOMER	AK	99603	T 6S R 13W SEC 21 SEWARD MERIDIAN HM 0940051 BAYVIEW SUB NO 6 LOT 164-A	363800
18101035	MEEKER DOUGLAS A		1477 BAY AVE	HOMER	AK	99603	T 6S R 13W SEC 21 SEWARD MERIDIAN HM 0940051 BAYVIEW SUB NO 6 LOT 164-B	402100
18102007	CHAPPLE JOHN C & MARGARET		PO BOX 1201	HOMER	AK	99603	T 6S R 13W SEC 27 SEWARD MERIDIAN HM W 417.4 FT OF S 521.18 FT OF GOVT LOT 4	330200
18103001	COUSINS ROBERT L & JUDY A		45 HARBOR DR	BASS HARBOR	ME	04653	T 6S R 13W SEC 34 SEWARD MERIDIAN HM PORTION OF GOVT LOT 1	280900
18103009	HOMER SPIT PROPERTIES		1637 STANTON AVE	ANCHORAGE	AK	99508	T 6S R 13W SEC 35 SEWARD MERIDIAN HM PORTION GOVT LOT 5	1007300
18103011	HOMER SPIT PROPERTIES LLC		1637 STANTON AVE	ANCHORAGE	AK	99508	T 6S R 13W SEC 35 SEWARD MERIDIAN HM PORTION GOVT LOT 4 LYING NE OF HWY	2320300
18103026	HOMER SPIT PROPERTIES LLC		1637 STANTON AVE	ANCHORAGE	AK	99508	T 6S R 13W SEC 35 SEWARD MERIDIAN HM 2007135 HOMER HOCKEY ADDN LOT 1-A	3913400
18103027	HOMER SPIT PROPERTIES LLC		1637 STANTON AVE	ANCHORAGE	AK	99508	T 6S R 13W SEC 35 SEWARD MERIDIAN HM 2007135 HOMER HOCKEY ADDN LOT 1-B	3925500
18103028	HOMER SPIT PROPERTIES LLC		1637 STANTON AVE	ANCHORAGE	AK	99508	T 6S R 13W SEC 35 SEWARD MERIDIAN HM THAT PORTION OF GOVT LOTS 2 & 3 LYING NORTHEAST OF THE HOMER SPIT ROAD	1587800
18103103	DUGGAN WILLIAM F II		1293 IRIS CT	HOMER	AK	99603	T 6S R 13W SEC 35 SEWARD MERIDIAN HM 0890034 HOMER SPIT SUB AMENDED LOT 4	171800
18103105	HOMER CITY OF		491 E PIONEER AVE	HOMER	AK	99603	T 6S R 13W SEC 35 SEWARD MERIDIAN HM 0890034 HOMER SPIT SUB AMENDED LOT 5	338500
18103105LH 1	HOMER ENTERPRISES LLC		3815 HOMER SPIT RD # A	HOMER	AK	99603	T 6S R 13W SEC 35 SEWARD MERIDIAN HM 0890034 HOMER SPIT SUB AMENDED LOT 5	338500
18103106	KACHEMAK SHELLFISH MARICULTURE ASSOCIATION INC		PO BOX 416	HOMER	AK	99603	T 6S R 13W SEC 35 SEWARD MERIDIAN HM 0890034 HOMER SPIT SUB AMENDED LOT 6	898100
18103117	HOMER CITY OF		491 E PIONEER AVE	HOMER	AK	99603	T 6S R 13W SEC 35 SEWARD MERIDIAN HM 0940043 THE FISHIN HOLE SUB NO 2 TRACT 1-A	1719900
18103118	ALASKAS HIGH HOPES CHARTERS & CO		PO BOX 2478	HOMER	AK	99603	T 6S R 13W SEC 35 SEWARD MERIDIAN HM 0940043 THE FISHIN HOLE SUB NO 2 TRACT 1-B	117700
18103118	HOMER CITY OF		491 E PIONEER AVE	HOMER	AK	99603	T 6S R 13W SEC 35 SEWARD MERIDIAN HM 0940043 THE FISHIN HOLE SUB NO 2 TRACT 1-B	117700
18103119	PIERCE L H & MARCIA		PO BOX 524	KENAI	AK	99611	T 6S R 13W SEC 35 SEWARD MERIDIAN HM 0940043 THE FISHIN HOLE SUB NO 2 TRACT 1-C	123100
18103119	HOMER CITY OF		491 E PIONEER AVE	HOMER	AK	99603	T 6S R 13W SEC 35 SEWARD MERIDIAN HM 0940043 THE FISHIN HOLE SUB NO 2 TRACT 1-C	123100
18103214	HOMER CITY OF		491 E PIONEER AVE	HOMER	AK	99603	T 6S & 7S R 13W SEC 35 & 36 & 1 & 2 SEWARD MERIDIAN HM 0920050 HOMER SPIT SUB NO TWO AMENDED SMALL BOAT HARBOR	808200
18103218	HOMER CITY OF		491 E PIONEER AVE	HOMER	AK	99603	T 6S & 7S R 13W SEC 36 & 1 SEWARD MERIDIAN HM 0920024 HOMER SPIT FOUR SUB	567300

PARCEL ID	OWNER	ATTENTION	ADDRESS	CITY	STATE	ZIP CODE	LEGAL DESCRIPTION	ASSESSED VALUE
18103220	HOMER CITY OF		491 E PIONEER AVE	HOMER	AK	99603	T 6S R 13W SEC 36 SEWARD MERIDIAN HM 0930012 HOMER SPIT SUB NO 5 LOT 12	1487100
18103221	HOMER CITY OF		491 E PIONEER AVE	HOMER	AK	99603	T 6S R 13W SEC 36 SEWARD MERIDIAN HM 0930012 HOMER SPIT SUB NO 5 LOT 2	185200
18103222	HOMER CITY OF		491 E PIONEER AVE	HOMER	AK	99603	T 6S R 13W SEC 36 SEWARD MERIDIAN HM 0930012 HOMER SPIT SUB NO 5 LOT 3	189700
18103223	HOMER CITY OF		491 E PIONEER AVE	HOMER	AK	99603	T 6S R 13W SEC 36 SEWARD MERIDIAN HM 0930012 HOMER SPIT SUB NO 5 LOT 4	189700
18103224	HOMER CITY OF		491 E PIONEER AVE	HOMER	AK	99603	T 6S R 13W SEC 36 SEWARD MERIDIAN HM 0930012 HOMER SPIT SUB NO 5 LOT 5	189700
18103225	HOMER CITY OF		491 E PIONEER AVE	HOMER	AK	99603	T 6S R 13W SEC 36 SEWARD MERIDIAN HM 0930012 HOMER SPIT SUB NO 5 LOT 6	189700
18103226	HOMER CITY OF		491 E PIONEER AVE	HOMER	AK	99603	T 6S R 13W SEC 36 SEWARD MERIDIAN HM 0930012 HOMER SPIT SUB NO 5 LOT 7	189700
18103227	HOMER CITY OF		491 E PIONEER AVE	HOMER	AK	99603	T 6S R 13W SEC 36 SEWARD MERIDIAN HM 0930012 HOMER SPIT SUB NO 5 LOT 8	189700
18103228	HOMER CITY OF		491 E PIONEER AVE	HOMER	AK	99603	T 6S R 13W SEC 36 SEWARD MERIDIAN HM 0930012 HOMER SPIT SUB NO 5 LOT 9	189700
18103229	HOMER CITY OF		491 E PIONEER AVE	HOMER	AK	99603	T 6S R 13W SEC 36 SEWARD MERIDIAN HM 0930012 HOMER SPIT SUB NO 5 LOT 10	189700
18103230	HOMER CITY OF		491 E PIONEER AVE	HOMER	AK	99603	T 6S R 13W SEC 36 SEWARD MERIDIAN HM 0930012 HOMER SPIT SUB NO 5 LOT 11	414500
18103231	HOMER CITY OF		491 E PIONEER AVE	HOMER	AK	99603	T 6S R 13W SEC 35 & 36 SEWARD MERIDIAN HM 0930012 HOMER SPIT SUB NO 5 LOT 1	187400
18103232	HOMER CITY OF		491 E PIONEER AVE	HOMER	AK	99603	T 6S & 7S R 13W SEC 36 & 1 SEWARD MERIDIAN HM 0930012 HOMER SPIT SUB NO 5 LOT 13	469600
18103233	HOMER CITY OF		491 E PIONEER AVE	HOMER	AK	99603	T 7S R 13W SEC 1 SEWARD MERIDIAN HM 0930012 HOMER SPIT SUB NO 5 LOT 14	105000
18103234	HOMER CITY OF		491 E PIONEER AVE	HOMER	AK	99603	T 7S R 13W SEC 1 SEWARD MERIDIAN HM 0930012 HOMER SPIT SUB NO 5 LOT 15	105000
18103235	HOMER CITY OF		491 E PIONEER AVE	HOMER	AK	99603	T 7S R 13W SEC 1 SEWARD MERIDIAN HM 0930012 HOMER SPIT SUB NO 5 LOT 16	74900
18103236	HOMER CITY OF		491 E PIONEER AVE	HOMER	AK	99603	T 6S & 7S R 13W SEC 36 & 1 SEWARD MERIDIAN HM 0930012 HOMER SPIT SUB NO 5 LOT 17	83400
18103237	HOMER CITY OF		491 E PIONEER AVE	HOMER	AK	99603	T 6S & 7S R 13W SEC 36 & 1 SEWARD MERIDIAN HM 0930012 HOMER SPIT SUB NO 5 LOT 18	107700
18103238	HOMER CITY OF		491 E PIONEER AVE	HOMER	AK	99603	T 6S R 13W SEC 36 SEWARD MERIDIAN HM 0930012 HOMER SPIT SUB NO 5 LOT 19	105000
18103239	HOMER CITY OF		491 E PIONEER AVE	HOMER	AK	99603	T 6S R 13W SEC 36 SEWARD MERIDIAN HM 0930012 HOMER SPIT SUB NO 5 LOT 20	105000
18103240	HOMER CITY OF		491 E PIONEER AVE	HOMER	AK	99603	T 6S R 13W SEC 36 SEWARD MERIDIAN HM 0930012 HOMER SPIT SUB NO 5 LOT 21	105000
18103240LH 1	SELDOVIA BAY FERRY LLC	C/O SELDOVIA VILLAGE TRIBE	PO BOX L	SELDOVIA	AK	99663	T 6S R 13W SEC 36 SEWARD MERIDIAN HM 0930012 HOMER SPIT SUB NO 5 LOT 21	105000
18103241	HOMER CITY OF		491 E PIONEER AVE	HOMER	AK	99603	T 6S R 13W SEC 36 SEWARD MERIDIAN HM 0930012 HOMER SPIT SUB NO 5 LOT 22	105000
18103242	HOMER CITY OF		491 E PIONEER AVE	HOMER	AK	99603	T 6S R 13W SEC 36 SEWARD MERIDIAN HM 0930012 HOMER SPIT SUB NO 5 LOT 23	105000

PARCEL ID	OWNER	ATTENTION	ADDRESS	CITY	STATE	ZIP CODE	LEGAL DESCRIPTION	ASSESSED VALUE
18103243	HOMER CITY OF		491 E PIONEER AVE	HOMER	AK	99603	T 6S R 13W SEC 36 SEWARD MERIDIAN HM 0930012 HOMER SPIT SUB NO 5 LOT 24	89000
18103244	HOMER CITY OF		491 E PIONEER AVE	HOMER	AK	99603	T 6S R 13W SEC 36 SEWARD MERIDIAN HM 0930012 HOMER SPIT SUB NO 5 LOT 25	77800
18103245	HOMER CITY OF		491 E PIONEER AVE	HOMER	AK	99603	T 6S R 13W SEC 36 SEWARD MERIDIAN HM 0930012 HOMER SPIT SUB NO 5 LOT 26	105000
18103246	HOMER CITY OF		491 E PIONEER AVE	HOMER	AK	99603	T 6S R 13W SEC 36 SEWARD MERIDIAN HM 0930012 HOMER SPIT SUB NO 5 LOT 27	105000
18103247	HOMER CITY OF		491 E PIONEER AVE	HOMER	AK	99603	T 6S R 13W SEC 36 SEWARD MERIDIAN HM 0930012 HOMER SPIT SUB NO 5 LOT 28	105000
18103248	HOMER CITY OF		491 E PIONEER AVE	HOMER	AK	99603	T 6S R 13W SEC 36 SEWARD MERIDIAN HM 0930012 HOMER SPIT SUB NO 5 LOT 29	105000
18103249	HOMER CITY OF		491 E PIONEER AVE	HOMER	AK	99603	T 6S R 13W SEC 36 SEWARD MERIDIAN HM 0930012 HOMER SPIT SUB NO 5 LOT 30	105000
18103250	HOMER CITY OF		491 E PIONEER AVE	HOMER	AK	99603	T 6S R 13W SEC 36 SEWARD MERIDIAN HM 0930012 HOMER SPIT SUB NO 5 LOT 31	77800
18103251	HOMER CITY OF		491 E PIONEER AVE	HOMER	AK	99603	T 6S R 13W SEC 36 SEWARD MERIDIAN HM 0930012 HOMER SPIT SUB NO 5 LOT 32	77800
18103252	HOMER CITY OF		491 E PIONEER AVE	HOMER	AK	99603	T 6S R 13W SEC 36 SEWARD MERIDIAN HM 0930012 HOMER SPIT SUB NO 5 LOT 33	77800
18103253	HOMER CITY OF		491 E PIONEER AVE	HOMER	AK	99603	T 6S R 13W SEC 36 SEWARD MERIDIAN HM 0930012 HOMER SPIT SUB NO 5 LOT 34	105000
18103254	HOMER CITY OF		491 E PIONEER AVE	HOMER	AK	99603	T 6S R 13W SEC 35 & 36 SEWARD MERIDIAN HM 0930012 HOMER SPIT SUB NO 5 LOT 35	102400
18103255	HOMER CITY OF		491 E PIONEER AVE	HOMER	AK	99603	T 6S R 13W SEC 35 SEWARD MERIDIAN HM 0930012 HOMER SPIT SUB NO 5 LOT 36	112800
18103256	HOMER CITY OF		491 E PIONEER AVE	HOMER	AK	99603	T 6S R 13W SEC 35 SEWARD MERIDIAN HM 0930012 HOMER SPIT SUB NO 5 LOT 37	150100
18103259	HOMER CITY OF		491 E PIONEER AVE	HOMER	AK	99603	T 7S R 13W SEC 1 SEWARD MERIDIAN HM 0970072 HOMER SPIT NO 6 8-D-1	301800
18103303	HYSLIP ROBIN D & CHERISE M		PO BOX 871289	WASILLA	AK	99687	T 7S R 13W SEC 2 SEWARD MERIDIAN HM THAT PORTION OF GOVT LOT 2 LYING SOUTHWESTERLY OF HOMER SPIT ROAD	486400
18103307	LOVETT WILLIAM E		PO BOX 4243	HOMER	AK	99603	T 7S R 13W SEC 1 SEWARD MERIDIAN HM 0890034 HOMER SPIT SUB AMENDED LOT 22	324200
18103307	LOVETT CATRIN D		PO BOX 4243	HOMER	AK	99603	T 7S R 13W SEC 1 SEWARD MERIDIAN HM 0890034 HOMER SPIT SUB AMENDED LOT 22	324200
18103308	HILLSTRAND NANCY J		PO BOX 7	HOMER	AK	99603	T 7S R 13W SEC 1 SEWARD MERIDIAN HM 0890034 HOMER SPIT SUB AMENDED LOT 27	379600
18103309	HOMER CITY OF		491 E PIONEER AVE	HOMER	AK	99603	T 7S R 13W SEC 1 SEWARD MERIDIAN HM 0890034 HOMER SPIT SUB AMENDED LOT 30	238200
18103309	SALTY DAWG	C/O JOHN WARREN	PO BOX 2581	HOMER	AK	99603	T 7S R 13W SEC 1 SEWARD MERIDIAN HM 0890034 HOMER SPIT SUB AMENDED LOT 30	238200
18103310	HOMER CITY OF		491 E PIONEER AVE	HOMER	AK	99603	T 7S R 13W SEC 1 SEWARD MERIDIAN HM 0890034 HOMER SPIT SUB AMENDED LOT 29	297000
18103311	HOMER CITY OF		491 E PIONEER AVE	HOMER	AK	99603	T 7S R 13W SEC 1 SEWARD MERIDIAN HM 0890034 HOMER SPIT SUB AMENDED LOT 28	94400
18103316	RAMOS JOSE		127 W PIONEER AVE	HOMER	AK	99603	T 7S R 13W SEC 1 SEWARD MERIDIAN HM 0890034 HOMER SPIT SUB AMENDED LOT 19	543400

PARCEL ID	OWNER	ATTENTION	ADDRESS	CITY	STATE	ZIP CODE	LEGAL DESCRIPTION	ASSESSED VALUE
18103316	HOMER CITY OF		491 E PIONEER AVE	HOMER	AK	99603	T 7S R 13W SEC 1 SEWARD MERIDIAN HM 0890034 HOMER SPIT SUB AMENDED LOT 19	543400
18103317	MORPHIS DIRK STEVEN & TERESA G		PO BOX 1205	HOMER	AK	99603	T 7S R 13W SEC 1 SEWARD MERIDIAN HM 0890034 HOMER SPIT AMENDED LOT 18	144600
18103318	HOMER CITY OF		491 E PIONEER AVE	HOMER	AK	99603	T 7S R 13W SEC 1 SEWARD MERIDIAN HM 0890034 HOMER SPIT SUB AMENDED LOT 17	99800
18103319	HOMER CITY OF		491 E PIONEER AVE	HOMER	AK	99603	T 7S R 13W SEC 1 SEWARD MERIDIAN HM 0890034 HOMER SPIT SUB AMENDED LOT 16	102400
18103320	HOMER CITY OF		491 E PIONEER AVE	HOMER	AK	99603	T 7S R 13W SEC 1 SEWARD MERIDIAN HM 0890034 HOMER SPIT SUB AMENDED LOT 15	102400
18103321	HOMER CITY OF		491 E PIONEER AVE	HOMER	AK	99603	T 7S R 13W SEC 1 SEWARD MERIDIAN HM 0890034 HOMER SPIT SUB AMENDED LOT 14	102400
18103322	HOMER CITY OF		491 E PIONEER AVE	HOMER	AK	99603	T 7S R 13W SEC 1 SEWARD MERIDIAN HM 0890034 HOMER SPIT SUB AMENDED LOT 13	237200
18103324	HOMER CITY OF		491 E PIONEER AVE	HOMER	AK	99603	T 6S & 7S R 13W SEC 35 & 36 & 1 & 2 SEWARD MERIDIAN HM 0910003 HOMER SPIT SUB NO TWO LOT 12A	392300
18103395	HILLSTRAND NANCY J		PO BOX 7	HOMER	AK	99603	T 7S R 13W SEC 1 SEWARD MERIDIAN HM 2001074 HOMER SPIT REPLAT 2001 LOT 23A	1031300
18103402	CHAPPLE JOHN & MARGARET		PO BOX 1201	HOMER	AK	99603	T 7S R 13W SEC 1 SEWARD MERIDIAN HM 0890034 HOMER SPIT SUB AMENDED LOT 50	546000
18103402	HOMER CITY OF		491 E PIONEER AVE	HOMER	AK	99603	T 7S R 13W SEC 1 SEWARD MERIDIAN HM 0890034 HOMER SPIT SUB AMENDED LOT 50	546000
18103404	ALASKA STATE DOT&PF AK MARINE HWY SYSTEM	TERMINAL OPERATIONS MANAGER	7559 N TONGASS HWY	KETCHIKAN	AK	99901	T 7S R 13W SEC 1 SEWARD MERIDIAN HM 0890034 HOMER SPIT SUB AMENDED LOT 48	1540500
18103404	HOMER CITY OF		491 E PIONEER AVE	HOMER	AK	99603	T 7S R 13W SEC 1 SEWARD MERIDIAN HM 0890034 HOMER SPIT SUB AMENDED LOT 48	1540500
18103404LH 1	KACHEMAK PORT SERVICES INC DBA ALASKA FERRY ADVENTURES & TOURS		PO BOX 166	HOMER	AK	99603	T 7S R 13W SEC 1 Seward Meridian HM 0890034 HOMER SPIT AMD LEASED PTN OF LOT 48 CONSISTING OF 960 SQ FT OF THE OLD PORT BLDG & 2136 SQ FT OF LAND FOR PARKING & TICKET OFFICE PER LSE AGRMNT	68800
18103417	RADER MATTHEW W		3344 MOUNT VERNON CT	ANCHORAGE	AK	99503	T 7S R 13W SEC 1 SEWARD MERIDIAN HM 0890034 HOMER SPIT SUB AMENDED LOT 43	102400
18103418	ALASKA STATE D N R		550 W 7TH AVE STE 650	ANCHORAGE	AK	99501	T 7S R 13W SEC 1 SEWARD MERIDIAN HM 0890034 HOMER SPIT AMENDED ADL 18009 LOT 42 (ADL 18009)	373000
18103418	ICICLE SEAFOODS INC		PO BOX 79003	SEATTLE	WA	98119	T 7S R 13W SEC 1 SEWARD MERIDIAN HM 0890034 HOMER SPIT AMENDED ADL 18009 LOT 42 (ADL 18009)	373000
18103419	ICICLE SEAFOODS INC		PO BOX 79003	SEATTLE	WA	98119	T 7S R 13W SEC 1 SEWARD MERIDIAN HM 0890034 HOMER SPIT SUB AMENDED ADL 18009 LOT 41 (ADL 18009)	534900
18103419	HOMER CITY OF		491 E PIONEER AVE	HOMER	AK	99603	T 7S R 13W SEC 1 SEWARD MERIDIAN HM 0890034 HOMER SPIT SUB AMENDED ADL 18009 LOT 41 (ADL 18009)	534900

PARCEL ID	OWNER	ATTENTION	ADDRESS	CITY	STATE	ZIP CODE	LEGAL DESCRIPTION	ASSESSED VALUE
18103421	FISH FACTORY LLC		800 FISH DOCK RD	HOMER	AK	99603	T 7S R 13W SEC 1 SEWARD MERIDIAN HM 0900052 CITY OF HOMER PORT INDUSTRIAL NO 3 LOT 12-A1	841900
18103421	HOMER CITY OF		491 E PIONEER AVE	HOMER	AK	99603	T 7S R 13W SEC 1 SEWARD MERIDIAN HM 0900052 CITY OF HOMER PORT INDUSTRIAL NO 3 LOT 12-A1	841900
18103425	HOMER CITY OF		491 E PIONEER AVE	HOMER	AK	99603	T 7S R 13W SEC 1 SEWARD MERIDIAN HM 0800092 CITY OF HOMER PORT INDUSTRIAL SUB NO 2 LOT 13B	154900
18103425LH 1	SNUG HARBOR SEAFOODS INC		PO BOX 701	KENAI	AK	99611	T 7S R 13W SEC 1 Seward Meridian HM 0800092 CITY OF HOMER PORT INDUSTRIAL SUB NO 2 LEASEHOLD ESTATE ON PTN OF LT 13B CREATED BY & DESCRIBED IN LEASE @2010-367	30600
18103431	HOMER CITY OF		491 E PIONEER AVE	HOMER	AK	99603	T 7S R 13W SEC 1 SEWARD MERIDIAN HM 0920050 HOMER SPIT SUB NO TWO AMD LOT 88-1	162900
18103431	TENER WILLIAM J DBA SOUTH CENTRAL RADAR		4406 HOMER SPIT RD	HOMER	AK	99603	T 7S R 13W SEC 1 SEWARD MERIDIAN HM 0920050 HOMER SPIT SUB NO TWO AMD LOT 88-1	162900
18103432	HOMER CITY OF		491 E PIONEER AVE	HOMER	AK	99603	T 7S R 13W SEC 1 SEWARD MERIDIAN HM 0890034 HOMER SPIT AMENDED LOT 32	619800
18103432	YUK CHAE-MYONG & HYANG-SUK		4400 HOMER SPIT RD	HOMER	AK	99603	T 7S R 13W SEC 1 SEWARD MERIDIAN HM 0890034 HOMER SPIT AMENDED LOT 32	619800
18103436	HOMER CITY OF		491 E PIONEER AVE	HOMER	AK	99603	T 7S R 13W SEC 1 SEWARD MERIDIAN HM 0890034 HOMER SPIT SUB AMENDED LOT 49 THAT PTN EXCL LEASE @ 205/928	668100
18103442	YOURKOWSKI MICHAEL		3059 KACHEMAK DR	HOMER	AK	99603	T 7S R 13W SEC 1 SEWARD MERIDIAN HM 0920050 HOMER SPIT SUB NO TWO AMENDED LOT 88-2	277500
18103442	HOMER CITY OF		491 E PIONEER AVE	HOMER	AK	99603	T 7S R 13W SEC 1 SEWARD MERIDIAN HM 0920050 HOMER SPIT SUB NO TWO AMENDED LOT 88-2	277500
18103443	DOCKSIDE TWO	C/O BILL SULLIVAN	PO BOX 4004	HOMER	AK	99603	T 7S R 13W SEC 1 SEWARD MERIDIAN HM 0920050 HOMER SPIT SUB NO TWO AMENDED LOT 88-3	115400
18103443	HOMER CITY OF		491 E PIONEER AVE	HOMER	AK	99603	T 7S R 13W SEC 1 SEWARD MERIDIAN HM 0920050 HOMER SPIT SUB NO TWO AMENDED LOT 88-3	115400
18103444	FAULKNER BRADFORD W DBA ALASKA CUSTOM SEAFOODS INC		PO BOX 996	HOMER	AK	99603	T 7S R 13W SEC 1 SEWARD MERIDIAN HM 0920050 HOMER SPIT SUB NO TWO AMENDED LOT 88-4	222400
18103444	HOMER CITY OF		491 E PIONEER AVE	HOMER	AK	99603	T 7S R 13W SEC 1 SEWARD MERIDIAN HM 0920050 HOMER SPIT SUB NO TWO AMENDED LOT 88-4	222400
18103445	HOMER CITY OF		491 E PIONEER AVE	HOMER	AK	99603	T 7S R 13W SEC 1 SEWARD MERIDIAN HM A PORTION OF GOVT LOT 20 PER A/L 207 @ 73	112800
18103447	HOMER CITY OF		491 E PIONEER AVE	HOMER	AK	99603	T 7S R 13W SEC 1 SEWARD MERIDIAN HM 0930049 HOMER SPIT SUB NO 6 VELMA'S ADDN LOT 45-A	1076900

PARCEL ID	OWNER	ATTENTION	ADDRESS	CITY	STATE	ZIP CODE	LEGAL DESCRIPTION	ASSESSED VALUE
18103447	ALASKA STATE DOT&PF AK MARINE HWY SYSTEM	TERMINAL OPERATIONS MANAGER	7559 N TONGASS HWY	KETCHIKAN	AK	99901	T 7S R 13W SEC 1 SEWARD MERIDIAN HM 0930049 HOMER SPIT SUB NO 6 VELMA'S ADDN LOT 45-A	1076900
18103448	HOMER CITY OF		491 E PIONEER AVE	HOMER	AK	99603	T 7S R 13W SEC 1 SEWARD MERIDIAN HM 0930049 HOMER SPIT SUB NO 6 VELMA'S ADDN LOT 45-B	133000
18103449C O01	MICKS JOHN E & KLIMOW SUSAN S		1441 GWENN DR	ANCHORAGE	AK	99515	T 7S R 13W SEC 1 Seward Meridian HM 2001017 LANDS END LODGES CONDOMINIUMS UNIT 1	443200
18103449C O02	COGNICOM PROPERTIES LLC		3135 KACHEMAK DR	HOMER	AK	99603	T 7S R 13W SEC 1 Seward Meridian HM 2001017 LANDS END LODGES CONDOMINIUMS UNIT 2	394500
18103449C O03	DE MIKI DINA CHUNG TRUST		6930 TULIPAN CT	CORAL GABLES	FL	33143	T 7S R 13W SEC 1 Seward Meridian HM 2001017 LANDS END LODGES CONDOMINIUMS UNIT 3	443200
18103449C O03	MIKI ROBERTO ALEJANDRO TRUST		6930 TULIPAN CT	CORAL GABLES	FL	33143	T 7S R 13W SEC 1 Seward Meridian HM 2001017 LANDS END LODGES CONDOMINIUMS UNIT 3	443200
18103449C O04	THE GORDONS LLC		1068 W FIREWEED LN STE A	ANCHORAGE	AK	99503	T 7S R 13W SEC 1 Seward Meridian HM 2003007 LANDS END LODGES CONDOMINIUMS PHASE 2 UNIT 4	373100
18103449C O05	KACHEMAK BAY RETREAT LLC		1430 K ST	ANCHORAGE	AK	99501	T 7S R 13W SEC 1 Seward Meridian HM 2003007 LANDS END LODGES CONDOMINIUMS PHASE 2 UNIT 5	588400
18103449C O06	HALL JARED A & HANNA VIRGENE		4747 POTTER CREST CIR	ANCHORAGE	AK	99516	T 7S R 13W SEC 1 Seward Meridian HM 2003007 LANDS END LODGES CONDOMINIUMS PHASE 2 UNIT 6	462100
18103449C O07	MINK PHILIP & ANNA LIVING TRUST		18310 POTTER BLUFF CIR	ANCHORAGE	AK	99516	T 7S R 13W SEC 1 Seward Meridian HM 2005009 LANDS END LODGES CONDOMINIUMS PHASE 3 UNIT 7	379000
18103449C O08	COX GERALD F & LEMERE CYNTHIA A		48 AVON CIR	NEEDHAM	MA	02494	T 7S R 13W SEC 1 Seward Meridian HM 2005009 LANDS END LODGES CONDOMINIUMS PHASE 3 UNIT 8	599000
18103449C O09	DESANNOY MICHAEL WILLIAM		4799 HOMER SPIT RD UNIT 709	HOMER	AK	99603	T 7S R 13W SEC 1 Seward Meridian HM 2005009 LANDS END LODGES CONDOMINIUMS PHASE 3 UNIT 9	462100
18103449C O10	LE NHU-Y T		PO BOX 1283	BARROW	AK	99723	T 7S R 13W SEC 1 Seward Meridian HM 2006002 LANDS END LODGES CONDOMINIUMS PHASE 4 UNIT 10	387000
18103449C O11	KOCH CINDY C		1100 SW 27TH ST	RENTON	WA	98057	T 7S R 13W SEC 1 Seward Meridian HM 2006002 LANDS END LODGES CONDOMINIUMS PHASE 4 UNIT 11	593700
18103449C O11	KOCH HANS G		1100 SW 27TH ST	RENTON	WA	98057	T 7S R 13W SEC 1 Seward Meridian HM 2006002 LANDS END LODGES CONDOMINIUMS PHASE 4 UNIT 11	593700
18103449C O12	LE HIEU T		PO BOX 91059	ANCHORAGE	AK	99509	T 7S R 13W SEC 1 Seward Meridian HM 2006002 LANDS END LODGES CONDOMINIUMS PHASE 4 UNIT 12	462000
18103449C O13	THURSTON JAMES & JANET JOINT REVOCABLE TRUST		PO BOX 6469	HALIBUT COVE	AK	99603	T 7S R 13W SEC 1 Seward Meridian HM 2006012 LANDS END LODGES CONDOMINIUMS PHASE 5 UNIT 13	414400

PARCEL ID	OWNER	ATTENTION	ADDRESS	CITY	STATE	ZIP CODE	LEGAL DESCRIPTION	ASSESSED VALUE
18103449C O14	SOUTHWEST PROPERTIES LLC		2820 SOARING PEAK AVE	HENDERSON	NV	89052	T 7S R 13W SEC 1 Seward Meridian HM 2006012 LANDS END LODGES CONDOMINIUMS PHASE 5 UNIT 14	516700
18103449C O15	THE GORDONS LLC		1068 W FIREWEED LN STE A	ANCHORAGE	AK	99503	T 7S R 13W SEC 1 Seward Meridian HM 2006012 LANDS END LODGES CONDOMINIUMS PHASE 5 UNIT 15	404900
18103449C O16	GORDON MICHAEL W		PO BOX 2939	HOMER	AK	99603	T 7S R 13W SEC 1 Seward Meridian HM 2007069 LANDS END LODGES CONDOMINIUMS PHASE 7 UNIT 16	758600
18103449C O16	GORDON MICHELLE M		PO BOX 2939	HOMER	AK	99603	T 7S R 13W SEC 1 Seward Meridian HM 2007069 LANDS END LODGES CONDOMINIUMS PHASE 7 UNIT 16	758600
18103449C O17	STASER KAREN K		2203 SORBUS WAY	ANCHORAGE	AK	99508	T 6S R 13W SEC 1 Seward Meridian HM 2007012 LANDS END LODGES CONDOMINIUMS PHASE 6 UNIT 17	343300
18103449C O17	STASER JEFFREY B		2203 SORBUS WAY	ANCHORAGE	AK	99508	T 7S R 13W SEC 1 Seward Meridian HM 2007012 LANDS END LODGES CONDOMINIUMS PHASE 6 UNIT 17	343300
18103449C O18	LAWSON LARRY		2490 S WOODWORTH LOOP STE 449	PALMER	AK	99645	T 7S R 13W SEC 1 Seward Meridian HM 2007012 LANDS END LODGES CONDOMINIUMS PHASE 6 UNIT 18	508200
18103449C O19	BARTLEY JEFFREY J AMENDED REVOCABLE TRUST		PO BOX 945	ANCHOR POINT	AK	99556	T 7S R 13W SEC 1 Seward Meridian HM 2007012 LANDS END LODGES CONDOMINIUMS PHASE 6 UNIT 19	406200
18103449C O19	MILLER GAIL ANDREA		PO BOX 945	ANCHOR POINT	AK	99556	T 7S R 13W SEC 1 Seward Meridian HM 2007012 LANDS END LODGES CONDOMINIUMS PHASE 6 UNIT 19	406200
18103449C O20	OUZINKIE NATIVE CORPORATION		PO BOX 89	OUZINKIE	AK	99644	T 7S R 13W SEC 1 Seward Meridian HM 2008073 LANDS END LODGES CONDOMINIUMS PHASE 8 UNIT 20	373200
18103449C O21	HOLLOWAY RAY A		3001 WIDGEON LN APT 3	ANCHORAGE	AK	99508	T 7S R 13W SEC 1 Seward Meridian HM 2008073 LANDS END LODGES CONDOMINIUMS PHASE 8 UNIT 21	554900
18103449C O21	SLEZEWSKI MICHELLE L		3001 WIDGEON LN APT 3	ANCHORAGE	AK	99508	T 7S R 13W SEC 1 Seward Meridian HM 2008073 LANDS END LODGES CONDOMINIUMS PHASE 8 UNIT 21	554900
18103449C O22	FREEMAN HOLDINGS OF ARKANSAS LLC		6700 SW TOPEKA BLVD # 610	TOPEKA	KS	66619	T 7S R 13W SEC 1 Seward Meridian HM 2008073 LANDS END LODGES CONDOMINIUMS PHASE 8 UNIT 22	420300
18103449C OG1	HOLLOWAY RAY A		3001 WIDGEON LN APT 3	ANCHORAGE	AK	99508	T 7S R 13W SEC 1 Seward Meridian HM 2009003 LANDS END LODGES CONDOMINIUMS PHASE 9 UNIT G-1	32700
18103449C OG1	SLEZEWSKI MICHELLE L		3001 WIDGEON LN APT 3	ANCHORAGE	AK	99508	T 7S R 13W SEC 1 Seward Meridian HM 2009003 LANDS END LODGES CONDOMINIUMS PHASE 9 UNIT G-1	32700
18103449C OG2	GORDON MICHAEL W		PO BOX 2939	HOMER	AK	99603	T 7S R 13W SEC 1 Seward Meridian HM 2009003 LANDS END LODGES CONDOMINIUMS PHASE 9 UNIT G-2	36400

PARCEL ID	OWNER	ATTENTION	ADDRESS	CITY	STATE	ZIP CODE	LEGAL DESCRIPTION	ASSESSED VALUE
18103449C OG2	GORDON MICHELLE M		PO BOX 2939	HOMER	AK	99603	T 7S R 13W SEC 1 Seward Meridian HM 2009003 LANDS END LODGES CONDOMINIUMS PHASE 9 UNIT G-2	36400
18103449C OG3	LAWSON LARRY		2490 S WOODWORTH LOOP STE 449	PALMER	AK	99645	T 7S R 13W SEC 1 Seward Meridian HM 2009003 LANDS END LODGES CONDOMINIUMS PHASE 9 UNIT G-3	36400
18103449C OG4	FREEMAN HOLDINGS OF ARKANSAS LLC		6700 SW TOPEKA BLVD # 610	TOPEKA	KS	66619	T 7S R 13W SEC 1 Seward Meridian HM 2009003 LANDS END LODGES CONDOMINIUMS PHASE 9 UNIT G-4	36400
18103449C OG5	MINK PHILIP & ANNA LIVING TRUST		18310 POTTER BLUFF CIR	ANCHORAGE	AK	99516	T 7S R 13W SEC 1 Seward Meridian HM 2009003 LANDS END LODGES CONDOMINIUMS PHASE 9 UNIT G-5	36400
18103449C OG6	HOLLOWAY RAY A		3001 WIDGEON LN APT 3	ANCHORAGE	AK	99508	T 7S R 13W SEC 1 Seward Meridian HM 2009003 LANDS END LODGES CONDOMINIUMS PHASE 9 UNIT G-6	32700
18103449C OG6	SLEZEWSKI MICHELLE L		3001 WIDGEON LN APT 3	ANCHORAGE	AK	99508	T 7S R 13W SEC 1 Seward Meridian HM 2009003 LANDS END LODGES CONDOMINIUMS PHASE 9 UNIT G-6	32700
18103450	LANDS END ACQUISITION CORP		4786 HOMER SPIT RD	HOMER	AK	99603	T 7S R 13W SEC 1 SEWARD MERIDIAN HM 0990018 LANDS END SUB NO 2 AMENDED LOT 24-C-1	5535200
18103451	HOMER CITY OF		491 E PIONEER AVE	HOMER	AK	99603	T 7S R 13W SEC 1 SEWARD MERIDIAN HM 0990043 CITY OF HOMER PORT INDUSTRIAL NO 4 LOT 12-B	216400
18103452	HARBOR LEASING LLC		4501 ICE DOCK RD	HOMER	AK	99603	T 7S R 13W SEC 1 SEWARD MERIDIAN HM 0990043 CITY OF HOMER PORT INDUSTRIAL NO 4 LOT 12-C	802700
18103452	HOMER CITY OF		491 E PIONEER AVE	HOMER	AK	99603	T 7S R 13W SEC 1 SEWARD MERIDIAN HM 0990043 CITY OF HOMER PORT INDUSTRIAL NO 4 LOT 12-C	802700
18103477	HOMER CITY OF		491 E PIONEER AVE	HOMER	AK	99603	T 7S R 13W SEC 1 SEWARD MERIDIAN HM 2007136 HOMER SPIT REPLAT 2006 LOT 9-A	154900
18103478	HOMER CITY OF		491 E PIONEER AVE	HOMER	AK	99603	T 7S R 13W SEC 1 SEWARD MERIDIAN HM 2007136 HOMER SPIT REPLAT 2006 LOT 10-A	157300
18103479	HARBOR ENTERPRISES INC		PO BOX 389	SEWARD	AK	99664	T 7S R 13W SEC 1 SEWARD MERIDIAN HM 2011023 LANDS END SUB PART 3 TRACT 22A-1	1000200

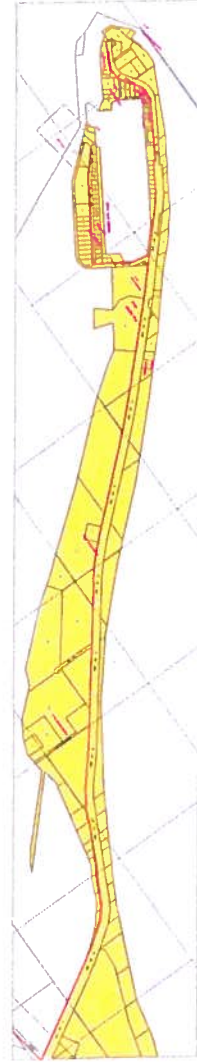
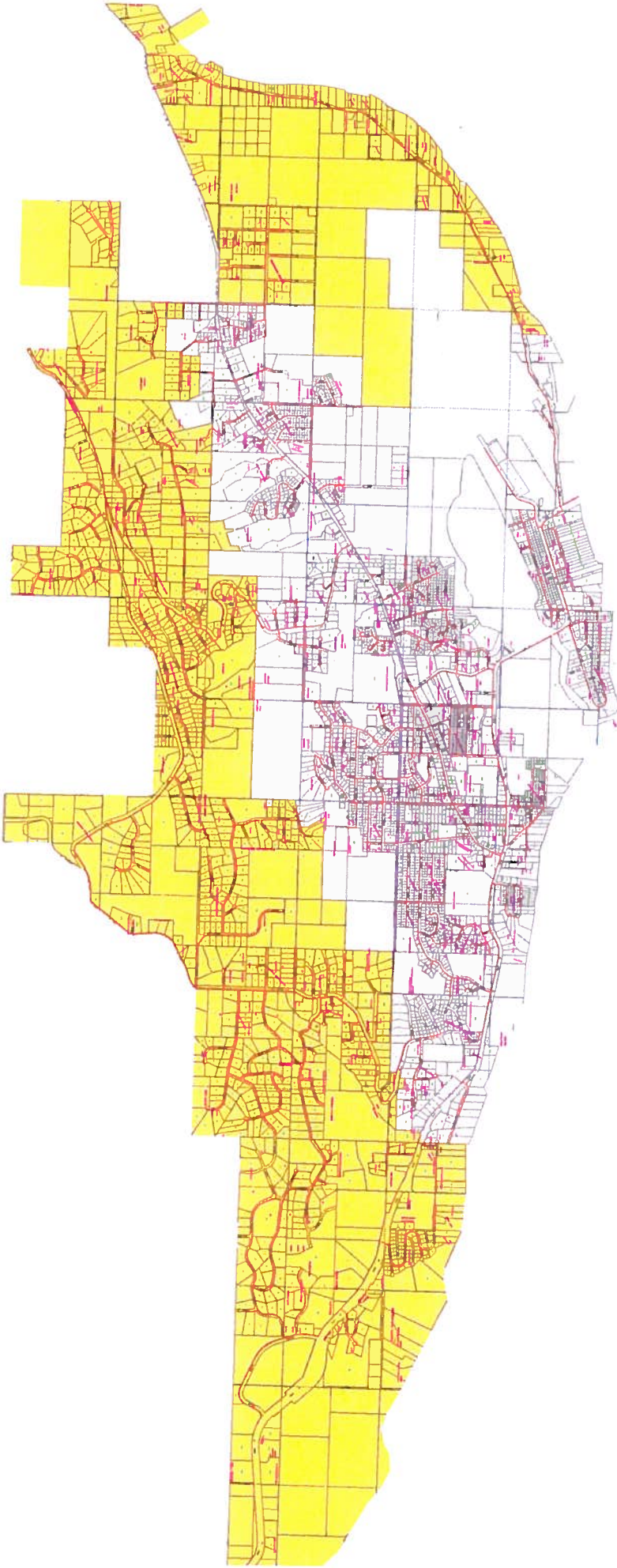


EXHIBIT B

HOMER SPECIAL ASSESSMENT DISTRICT
Gas Distribution Buildout
Date: 09/17/12