

VALID OBJECTIONS FILED THROUGH TUESDAY
JANUARY 22, 2013
ORDINANCE 13-02

Ordinance Back up Attachment F

CITY OF HOMER
 PROPERTY OWNER'S
STATEMENT OF OBJECTION
 TO SPECIAL ASSESSMENT DISTRICT

JAN - 7 2013

SPECIAL ASSESSMENT DISTRICT: **HOMER NATURAL GAS SPECIAL ASSESSMENT DISTRICT.**

I/we affirm that I/we am/are the owner(s) of the following lots in the Special Assessment District
 (give legal description):

Parcel ID	Legal Description
✓ 17305411	T 6S R 13W SEC 9 SEWARD MERIDIAN HM 0940013 KELLY RANCH ESTATES SUB LOT 2 BLK 3
✓ 17305439	T 6S R 13W SEC 9 SEWARD MERIDIAN HM 0940013 KELLY RANCH ESTATES SUB LOT 9 BLK 2

I/We object to the HOMER NATURAL GAS SPECIAL ASSESSMENT DISTRICT.

Reasons/Comments: _____


These properties are in a watershed district.

This causes building restrictions. Additional fees

would further hinder property development.

PROPERTY OWNER'S PRINTED NAME, SIGNATURE and DATE:

JENNIFER JOHNSON



1/2/13

(signature)

(date)

(signature)

(date)

(signature)

(date)

(signature)

(date)

NOTE: Please make sure that all the property owners of record print, sign and date this document. IF YOU HAVE MORE THAN ONE LOT PLEASE NOTE THIS ON THIS FORM WHEN YOU RETURN IT. OBJECTIONS WILL APPLY ONLY TO THOSE LOTS NAMED ON THIS FORM.

TO FILE AN OBJECTION COMPLETE THIS FORM AND RETURN IT TO THE OFFICE OF THE CITY CLERK BY THE DEADLINE, JANUARY 25, 2013, 5:00 P.M.

City of Homer
 Office of the City Clerk
 491 E. Pioneer Avenue
 Homer, Alaska 99603

JOHNSON JENNIFER L
3771 FRESNO RD
NORTH PORT, FL 34288

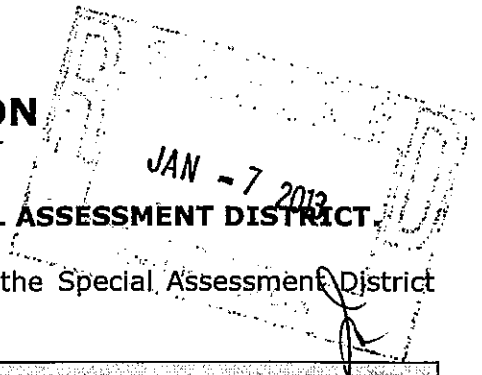
GCM2139



2

Ord.13-02 - F.

CITY OF HOMER
PROPERTY OWNER'S
STATEMENT OF OBJECTION
TO SPECIAL ASSESSMENT DISTRICT



SPECIAL ASSESSMENT DISTRICT: **HOMER NATURAL GAS SPECIAL ASSESSMENT DISTRICT**


I/we affirm that I/we am/are the owner(s) of the following lots in the Special Assessment District (give legal description):

Parcel ID	Legal Description
✓ 17305412	T 6S R 13W SEC 9 SEWARD MERIDIAN HM 0940013 KELLY RANCH ESTATES SUB LOT 3 BLK 3
✓ 17305413	T 6S R 13W SEC 9 SEWARD MERIDIAN HM 0940013 KELLY RANCH ESTATES SUB LOT 4 BLK 3

I/We object to the HOMER NATURAL GAS SPECIAL ASSESSMENT DISTRICT.

Reasons/Comments: _____
*This property already has building restrictions
 due to watershed area.*

PROPERTY OWNER'S PRINTED NAME, SIGNATURE and DATE:

DAVID LEE	 (signature)	1/2/13 (date)
	(signature)	(date)
	(signature)	(date)
	(signature)	(date)

NOTE: Please make sure that all the property owners of record print, sign and date this document. IF YOU HAVE MORE THAN ONE LOT PLEASE NOTE THIS ON THIS FORM WHEN YOU RETURN IT. OBJECTIONS WILL APPLY ONLY TO THOSE LOTS NAMED ON THIS FORM.

TO FILE AN OBJECTION COMPLETE THIS FORM AND RETURN IT TO THE OFFICE OF THE CITY CLERK BY THE DEADLINE, JANUARY 25, 2013, 5:00 P.M.

City of Homer
Office of the City Clerk
491 E. Pioneer Avenue
Homer, Alaska 99603

2000-10-15

X

2000-10-15


LEE DAVID
3771 FRESNO RD
NORTH PORT, FL 34288

GCM2432



4

CITY OF HOMER
PROPERTY OWNER'S
STATEMENT OF OBJECTION
TO SPECIAL ASSESSMENT DISTRICT



SPECIAL ASSESSMENT DISTRICT: **HOMER NATURAL GAS SPECIAL ASSESSMENT DISTRICT.**



I/we affirm that I/we am/are the owner(s) of the following lots in the Special Assessment District (give legal description):

Parcel ID	Legal Description
✓ 17305415	T 6S R 13W SEC 9 SEWARD MERIDIAN HM 0940013 KELLY RANCH ESTATES SUB LOT 6 BLK 3

I/We object to the **HOMER NATURAL GAS SPECIAL ASSESSMENT DISTRICT.**

Reasons/Comments: An individual burden of this magnitude should be put before voters to decide.

PROPERTY OWNER'S PRINTED NAME, SIGNATURE and DATE:

	(signature)	12/28/12	(date)
	(signature)	12-28-12	(date)
	(signature)		(date)
	(signature)		(date)

NOTE: Please make sure that all the property owners of record print, sign and date this document. IF YOU HAVE MORE THAN ONE LOT PLEASE NOTE THIS ON THIS FORM WHEN YOU RETURN IT. OBJECTIONS WILL APPLY ONLY TO THOSE LOTS NAMED ON THIS FORM.

TO FILE AN OBJECTION COMPLETE THIS FORM AND RETURN IT TO THE OFFICE OF THE CITY CLERK BY THE DEADLINE, JANUARY 25, 2013, 5:00 P.M.

City of Homer
Office of the City Clerk
491 E. Pioneer Avenue
Homer, Alaska 99603

ORDS 4 - MAL

826 CRESTVIEW DR
MORMON LAKE, AZ 86038

THUMM JEFFREY M

GCM4075



9

Ord.13-02 -F.

CITY OF HOMER
 PROPERTY OWNER'S
STATEMENT OF OBJECTION
 TO SPECIAL ASSESSMENT DISTRICT

NOV 13 2012 AM 11:36 *CS*

SPECIAL ASSESSMENT DISTRICT: **HOMER NATURAL GAS SPECIAL ASSESSMENT DISTRICT.**

I/we affirm that I/we am/are the owner(s) of the following lots in the Special Assessment District (give legal description):

Parcel ID	Legal Description
✓ 17305446	T 6S R 13W SEC 9 SEWARD MERIDIAN HM 0940013 KELLY RANCH ESTATES SUB LOT 2 BLK 2

I/We object to the HOMER NATURAL GAS SPECIAL ASSESSMENT DISTRICT.

Reasons/Comments: *Can't afford the assessment - even if it is financed. I'm on a fixed income. Property has been up for sale for the last 2-3 yrs. Hard to sell in this down market. I'm still trying to figure out where the money will come from for my 5/1 2/10 assessments I'm paying on.*

PROPERTY OWNER'S PRINTED NAME, SIGNATURE and DATE:
Siann T. Martin *Martin* *11-8-12*
 (signature) (date)

(signature) (date)

(signature) (date)

(signature) (date)

NOTE: Please make sure that all the property owners of record print, sign and date this document. IF YOU HAVE MORE THAN ONE LOT PLEASE NOTE THIS ON THIS FORM WHEN YOU RETURN IT. OBJECTIONS WILL APPLY ONLY TO THOSE LOTS NAMED ON THIS FORM.

TO FILE AN OBJECTION COMPLETE THIS FORM AND RETURN IT TO THE OFFICE OF THE CITY CLERK BY THE DEADLINE, JANUARY 25, 2013, 5:00 P.M.

City of Homer
 Office of the City Clerk
 491 E. Pioneer Avenue
 Homer, Alaska 99603

MARTIN DIANN T
PO BOX 662
HOMER, AK 99603

GCM2656



8

Ord.13-02 - F.

CITY OF HOMER
 PROPERTY OWNER'S
STATEMENT OF OBJECTION
 TO SPECIAL ASSESSMENT DISTRICT

JAN 08 2013 PM03:59

SPECIAL ASSESSMENT DISTRICT: **HOMER NATURAL GAS SPECIAL ASSESSMENT DISTRICT.**

I/we affirm that I/we am/are the owner(s) of the following lots in the Special Assessment District (give legal description):

Parcel ID	Legal Description
✓ 17307082	T 6S R 13W SEC 7 SEWARD MERIDIAN HM 0900039 PIONEER VALLEY THREE
✓ 18103308	SUB LOT 1-B2
✓ 18103395	T 7S R 13W SEC 1 SEWARD MERIDIAN HM 0890034 HOMER SPIT SUB AMENDED LOT 27
	T 7S R 13W SEC 1 SEWARD MERIDIAN HM 2001074 HOMER SPIT REPLAT 2001 LOT 23A

I/We object to the HOMER NATURAL GAS SPECIAL ASSESSMENT DISTRICT.

Reasons/Comments: _____

PROPERTY OWNER'S PRINTED NAME, SIGNATURE and DATE:

NANCY HILUSTRAND

12-18-12

(signature)

(date)

(signature)

(date)

(signature)

(date)

(signature)

(date)

NOTE: Please make sure that all the property owners of record print, sign and date this document. IF YOU HAVE MORE THAN ONE LOT PLEASE NOTE THIS ON THIS FORM WHEN YOU RETURN IT. OBJECTIONS WILL APPLY ONLY TO THOSE LOTS NAMED ON THIS FORM.

TO FILE AN OBJECTION COMPLETE THIS FORM AND RETURN IT TO THE OFFICE OF THE CITY CLERK BY THE DEADLINE, JANUARY 25, 2013, 5:00 P.M.

City of Homer
 Office of the City Clerk
 491 E. Pioneer Avenue
 Homer, Alaska 99603

HILLSTRAND NANCY J
PO BOX 7
HOMER, AK 99603



Ord.13-02 - F.

CITY OF HOMER
 PROPERTY OWNER'S
STATEMENT OF OBJECTION
 TO SPECIAL ASSESSMENT DISTRICT

DEC 06 2012 PM 12:25 *CS*

SPECIAL ASSESSMENT DISTRICT: **HOMER NATURAL GAS SPECIAL ASSESSMENT DISTRICT.**

I/we affirm that I/we am/are the owner(s) of the following lots in the Special Assessment District (give legal description):

Parcel ID	Legal Description
✓ 17307101	T 6S R 13W SEC 7 SEWARD MERIDIAN HM 2005033 CRESTVIEW ESTATES SUB LOT 1 <i>Same property so names ok! CS</i>

I/We object to the HOMER NATURAL GAS SPECIAL ASSESSMENT DISTRICT.

Reasons/Comments: Our house was built 3 years ago. We have an electric appliances and we are not ready to change our appliances to natural gas.

PROPERTY OWNER'S PRINTED NAME, SIGNATURE and DATE:

Nanet Minke *Nanet Minke* 12/05/2012

 Nanet Minke (signature) (date)

 (signature) (date)

 (signature) (date)

NOTE: Please make sure that all the property owners of record print, sign and date this document. IF YOU HAVE MORE THAN ONE LOT PLEASE NOTE THIS ON THIS FORM WHEN YOU RETURN IT. OBJECTIONS WILL APPLY ONLY TO THOSE LOTS NAMED ON THIS FORM.

TO FILE AN OBJECTION COMPLETE THIS FORM AND RETURN IT TO THE OFFICE OF THE CITY CLERK BY THE DEADLINE, JANUARY 25, 2013, 5:00 P.M.

City of Homer
 Office of the City Clerk
 491 E. Pioneer Avenue
 Homer, Alaska 99603

MINKE RANDELL A
175 SKYLINE DR
HOMER, AK 99603

GCM2842



21

Ord.13-02 - F.

CITY OF HOMER
PROPERTY OWNER'S
STATEMENT OF OBJECTION
TO SPECIAL ASSESSMENT DISTRICT

DEC 06 2012 PM 12:25 *J*

SPECIAL ASSESSMENT DISTRICT: **HOMER NATURAL GAS SPECIAL ASSESSMENT DISTRICT.**

I/we affirm that I/we am/are the owner(s) of the following lots in the Special Assessment District (give legal description):

Parcel ID	Legal Description
✓ 17307101	T 6S R 13W SEC 7 SEWARD MERIDIAN HM 2005033 CRESTVIEW ESTATES SUB LOT 1 <i>Same property So names ok ☺ CS</i>

I/We object to the HOMER NATURAL GAS SPECIAL ASSESSMENT DISTRICT.

Reasons/Comments: *My home is recently built (3 yrs ago) all my appliances & heaters are either electric &/or oil. NO gas. I am NOT planning to buy any new appliances, so if I don't use it I don't want it. I have a poor economy.*

PROPERTY OWNER'S PRINTED NAME, SIGNATURE and DATE:

<i>Randall A. Minke</i> (Randell A. Minke)	4 Dec 2012
(signature)	(date)
(signature)	(date)
(signature)	(date)
(signature)	(date)

NOTE: Please make sure that all the property owners of record print, sign and date this document. IF YOU HAVE MORE THAN ONE LOT PLEASE NOTE THIS ON THIS FORM WHEN YOU RETURN IT. OBJECTIONS WILL APPLY ONLY TO THOSE LOTS NAMED ON THIS FORM.

TO FILE AN OBJECTION COMPLETE THIS FORM AND RETURN IT TO THE OFFICE OF THE CITY CLERK BY THE DEADLINE, JANUARY 25, 2013, 5:00 P.M.

City of Homer
Office of the City Clerk
491 E. Pioneer Avenue
Homer, Alaska 99603

MINKE NANET A
175 SKYLINE DR
HOMER, AK 99603

GCM2841



Ord.13-02 - F.

CITY OF HOMER
PROPERTY OWNER'S
STATEMENT OF OBJECTION
TO SPECIAL ASSESSMENT DISTRICT

RECEIVED
NOV 19 2012

SPECIAL ASSESSMENT DISTRICT: **HOMER NATURAL GAS SPECIAL ASSESSMENT DISTRICT.**


I/we affirm that I/we am/are the owner(s) of the following lots in the Special Assessment District (give legal description):

Parcel ID	Legal Description
✓ 17307102	T 6S R 13W SEC 7 SEWARD MERIDIAN HM 2005033 CRESTVIEW ESTATES SUB LOT 2

I/We object to the HOMER NATURAL GAS SPECIAL ASSESSMENT DISTRICT.

Reasons/Comments: IT IS DOUBTFUL THIS SERVICE WILL EVER
BENEFIT MY PROPERTY. THOUGH IN CITY LIMITS, I LACK
SEWER AND WATER PROVIDED BY THE CITY AND THERE IS NO
PLAN TO DELIVER THEM. I DON'T WANT TO PAY FOR A SERVICE
I WILL NOT RECEIVE.

PROPERTY OWNER'S PRINTED NAME, SIGNATURE and DATE:

ERIC ANDREW HELGEN  11/13/2012
(signature) (date)

(signature) (date)

(signature) (date)

(signature) (date)

NOTE: Please make sure that all the property owners of record print, sign and date this document. IF YOU HAVE MORE THAN ONE LOT PLEASE NOTE THIS ON THIS FORM WHEN YOU RETURN IT. OBJECTIONS WILL APPLY ONLY TO THOSE LOTS NAMED ON THIS FORM.

TO FILE AN OBJECTION COMPLETE THIS FORM AND RETURN IT TO THE OFFICE OF THE CITY CLERK BY THE DEADLINE, JANUARY 25, 2013, 5:00 P.M.

City of Homer
Office of the City Clerk
491 E. Pioneer Avenue
Homer, Alaska 99603

265 PALM SPRINGS DR
COLORADO SPRINGS, CO 80921

HELGEN ERIC



CITY OF HOMER
 PROPERTY OWNER'S
STATEMENT OF OBJECTION
 TO SPECIAL ASSESSMENT DISTRICT

DEC 03 2012 PM 12:09

CS

SPECIAL ASSESSMENT DISTRICT: **HOMER NATURAL GAS SPECIAL ASSESSMENT DISTRICT.**

I/we affirm that I/we am/are the owner(s) of the following lots in the Special Assessment District (give legal description):

Parcel ID	Legal Description
✓ 17307116	T 6S R 13W SEC 7 SEWARD MERIDIAN HM 2005033 CRESTVIEW ESTATES SUB LOT 16

I/We object to the HOMER NATURAL GAS SPECIAL ASSESSMENT DISTRICT.

Reasons/Comments: ~~WE DO NOT OWN PROPERTY~~
~~AND COZY COVER OFF SO WE SHOULD NOT~~
~~BE ENCLOSED IN ASSESSMENT DISTRICT.~~
GAS LINE TOO FAR FROM HOUSE

PROPERTY OWNER'S PRINTED NAME, SIGNATURE and DATE:

CHRIS T. CHRISTIE Chris Christie 11/7/2012
 (signature) (date)

Margaret B. Visger Margaret B. Visger 12/2/2012
 (signature) (date)

 (signature) (date)

 (signature) (date)

NOTE: Please make sure that all the property owners of record print, sign and date this document. IF YOU HAVE MORE THAN ONE LOT PLEASE NOTE THIS ON THIS FORM WHEN YOU RETURN IT. OBJECTIONS WILL APPLY ONLY TO THOSE LOTS NAMED ON THIS FORM.

TO FILE AN OBJECTION COMPLETE THIS FORM AND RETURN IT TO THE OFFICE OF THE CITY CLERK BY THE DEADLINE, JANUARY 25, 2013, 5:00 P.M.

City of Homer
 Office of the City Clerk
 491 E. Pioneer Avenue
 Homer, Alaska 99603

FOR NAME DOO FOR FROM HOUSE

PO BOX 3208
HOMER, AK 99603

CHRISTIE CHRIS T & VISGER MARGARET B

GCM0732



8

CITY OF HOMER
 PROPERTY OWNER'S
STATEMENT OF OBJECTION
 TO SPECIAL ASSESSMENT DISTRICT

NOV 08 2012 PM 12:57

SPECIAL ASSESSMENT DISTRICT: **HOMER NATURAL GAS SPECIAL ASSESSMENT DISTRICT.**

I/we affirm that I/we am/are the owner(s) of the following lots in the Special Assessment District (give legal description):

Parcel ID	Legal Description
✓ 17307122	T 6S R 13W SEC 7 SEWARD MERIDIAN HM 2005033 CRESTVIEW ESTATES SUB LOT 22

I/We object to the HOMER NATURAL GAS SPECIAL ASSESSMENT DISTRICT.

Reasons/Comments: Cost is To High OF main Line.
Instelion To Home + Changover OF Equipment

PROPERTY OWNER'S PRINTED NAME, SIGNATURE and DATE:

David L. Young *David L Young* 11-07-2012
 (signature) (date)

 (signature) (date)

 (signature) (date)

 (signature) (date)

NOTE: Please make sure that all the property owners of record print, sign and date this document. IF YOU HAVE MORE THAN ONE LOT PLEASE NOTE THIS ON THIS FORM WHEN YOU RETURN IT. OBJECTIONS WILL APPLY ONLY TO THOSE LOTS NAMED ON THIS FORM.

TO FILE AN OBJECTION COMPLETE THIS FORM AND RETURN IT TO THE OFFICE OF THE CITY CLERK BY THE DEADLINE, JANUARY 25, 2013, 5:00 P.M.

City of Homer
 Office of the City Clerk
 491 E. Pioneer Avenue
 Homer, Alaska 99603

YOUNG DAVID L
PO BOX 1519
HOMER, AK 99603


GCM4580



20

Ord.13-02 - F.

CITY OF HOMER
 PROPERTY OWNER'S
STATEMENT OF OBJECTION
 TO SPECIAL ASSESSMENT DISTRICT

RECEIVED
 JAN 22 2013


SPECIAL ASSESSMENT DISTRICT: **HOMER NATURAL GAS SPECIAL ASSESSMENT DISTRICT.**


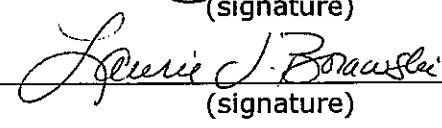
I/we affirm that I/we am/are the owner(s) of the following lots in the Special Assessment District (give legal description):

Parcel ID	Legal Description
✓ 17308017	T 6S R 13W SEC 7 SEWARD MERIDIAN HM 0960051 TULIN TERRACE SUB UPPER TERRACE LOT 17

I/We object to the HOMER NATURAL GAS SPECIAL ASSESSMENT DISTRICT.

Reasons/Comments: ADMIN COSTS TOO HIGH.
STAFF MEMBERS ALREADY ON PAYROLL.

PROPERTY OWNER'S PRINTED NAME, SIGNATURE and DATE.

CHRISTOPHER H. BORAWSKI		1/19/13
	(signature)	(date)
Laurie J. Borawski		1/19/13
	(signature)	(date)
	(signature)	(date)
	(signature)	(date)

NOTE: Please make sure that all the property owners of record print, sign and date this document. IF YOU HAVE MORE THAN ONE LOT PLEASE NOTE THIS ON THIS FORM WHEN YOU RETURN IT. OBJECTIONS WILL APPLY ONLY TO THOSE LOTS NAMED ON THIS FORM.

TO FILE AN OBJECTION COMPLETE THIS FORM AND RETURN IT TO THE OFFICE OF THE CITY CLERK BY THE DEADLINE, JANUARY 25, 2013, 5:00 P.M.

City of Homer
 Office of the City Clerk
 491 E. Pioneer Avenue
 Homer, Alaska 99603

6571 WINDHAM LN
LONG GROVE, IL 60047

BORAWSKI CHRISTOPHER H & LAURIE J


GCM0432



22

Ord.13-02 -F.

CITY OF HOMER
PROPERTY OWNER'S
STATEMENT OF OBJECTION
TO SPECIAL ASSESSMENT DISTRICT



SPECIAL ASSESSMENT DISTRICT: **HOMER NATURAL GAS SPECIAL ASSESSMENT DISTRICT.**

I/we affirm that I/we am/are the owner(s) of the following lots in the Special Assessment District (give legal description):

Parcel ID	Legal Description
✓ 17316003	T 6S R 14W SEC 15 SEWARD MERIDIAN HM W1/2 NW1/4 SW1/4 NW1/4 LYING N OF THE STERLING HWY
✓ 17511309	T 6S R 13W SEC 19 SEWARD MERIDIAN HM 0594561 HOMER ENTERPRISES INC SUB LOT 9 BLK 3

I/We object to the HOMER NATURAL GAS SPECIAL ASSESSMENT DISTRICT.

Reasons/Comments: _____

PROPERTY OWNER'S PRINTED NAME, SIGNATURE and DATE:

2/ea L 1700 11-7-12
 (signature) (date)

 (signature) (date)

 (signature) (date)

 (signature) (date)

NOTE: Please make sure that all the property owners of record print, sign and date this document. IF YOU HAVE MORE THAN ONE LOT PLEASE NOTE THIS ON THIS FORM WHEN YOU RETURN IT. OBJECTIONS WILL APPLY ONLY TO THOSE LOTS NAMED ON THIS FORM.

TO FILE AN OBJECTION COMPLETE THIS FORM AND RETURN IT TO THE OFFICE OF THE CITY CLERK BY THE DEADLINE, JANUARY 25, 2013, 5:00 P.M.

City of Homer
Office of the City Clerk
491 E. Pioneer Avenue
Homer, Alaska 99603

NOV 2 3 1981

MOORE LLOYD
3900 STERLING HWY
HOMER, AK 99603

MOORE LLOYD

GCM2884



Ord.13-02 - F.

CITY OF HOMER
PROPERTY OWNER'S
STATEMENT OF OBJECTION
TO SPECIAL ASSESSMENT DISTRICT

SPECIAL ASSESSMENT DISTRICT: **HOMER NATURAL GAS SPECIAL ASSESSMENT DISTRICT.**

I/we affirm that I/we am/are the owner(s) of the following lots in the Special Assessment District (give legal description):

Parcel ID	Legal Description
✓ 17316004	T 6S R 14W SEC 15 SEWARD MERIDIAN HM W1/2 SW1/4 SW1/4 NW1/4
✓ 17348005	T 6S R 14W SEC 13 SEWARD MERIDIAN HM 0750011 WEST HILL SUB LOT 2
✓ 17716430	BLK 2
✓ 17716431	T 6S R 13W SEC 20 SEWARD MERIDIAN HM 0670365 W R BENSON SUB AMENDED LOT 176
✓ 17915068	T 6S R 13W SEC 20 SEWARD MERIDIAN HM 0670365 W R BENSON SUB AMENDED LOT 175
	T 6S R 13W SEC 23 SEWARD MERIDIAN HM 0870056 RANKIN SUB LOT 2

I/We object to the HOMER NATURAL GAS SPECIAL ASSESSMENT DISTRICT.

Reasons/Comments: _____

PROPERTY OWNER'S PRINTED NAME, SIGNATURE and DATE:

NANCY HILLSTRAND 12.18.12
(signature) (date)

(signature) (date)

(signature) (date)

(signature) (date)

NOTE: Please make sure that all the property owners of record print, sign and date this document. IF YOU HAVE MORE THAN ONE LOT PLEASE NOTE THIS ON THIS FORM WHEN YOU RETURN IT. OBJECTIONS WILL APPLY ONLY TO THOSE LOTS NAMED ON THIS FORM.

TO FILE AN OBJECTION COMPLETE THIS FORM AND RETURN IT TO THE OFFICE OF THE CITY CLERK BY THE DEADLINE, JANUARY 25, 2013, 5:00 P.M.

City of Homer
Office of the City Clerk
491 E. Pioneer Avenue
Homer, Alaska 99603

HILLSTRAND NANCY
PO BOX 7
HOMER, AK 99603



Ord.13-02 - F.

CITY OF HOMER
 PROPERTY OWNER'S
STATEMENT OF OBJECTION
 TO SPECIAL ASSESSMENT DISTRICT

JAN 08 2013 PM 03:59

SPECIAL ASSESSMENT DISTRICT: **HOMER NATURAL GAS SPECIAL ASSESSMENT DISTRICT.**

I/we affirm that I/we am/are the owner(s) of the following lots in the Special Assessment District (give legal description):

Parcel ID	Legal Description
✓ 17316005	T 6S R 14W SEC 15 SEWARD MERIDIAN HM E1/2 SW1/4 SW1/4 NW1/4 S OF THE STERLING HWY
✓ 17507018	T 6S R 14W SEC 23 SEWARD MERIDIAN HM 0830112 WEST CLIFFS SUB LOT 1

I/We object to the HOMER NATURAL GAS SPECIAL ASSESSMENT DISTRICT.

Reasons/Comments: _____

PROPERTY OWNER'S PRINTED NAME, SIGNATURE and DATE:

NAUCY HILLSTRAND *[Signature]* 12.18.12
 (signature) (date)

(Share Plover as Hillson) _____
 (signature) (date)

 (signature) (date)

 (signature) (date)

NOTE: Please make sure that all the property owners of record print, sign and date this document. IF YOU HAVE MORE THAN ONE LOT PLEASE NOTE THIS ON THIS FORM WHEN YOU RETURN IT. OBJECTIONS WILL APPLY ONLY TO THOSE LOTS NAMED ON THIS FORM.

TO FILE AN OBJECTION COMPLETE THIS FORM AND RETURN IT TO THE OFFICE OF THE CITY CLERK BY THE DEADLINE, JANUARY 25, 2013, 5:00 P.M.

City of Homer
 Office of the City Clerk
 491 E. Pioneer Avenue
 Homer, Alaska 99603

HICKSON NANCY
C/O HILLSTRAND NANCY
PO BOX 7
HOMER, AK 99603

GCM1755



28

Ord.13-02 -F.

CITY OF HOMER
PROPERTY OWNER'S
STATEMENT OF OBJECTION
TO SPECIAL ASSESSMENT DISTRICT

JAN 09 2013 PM 12:01
CS

SPECIAL ASSESSMENT DISTRICT: **HOMER NATURAL GAS SPECIAL ASSESSMENT DISTRICT.**

I/we affirm that I/we am/are the owner(s) of the following lots in the Special Assessment District (give legal description):

Parcel ID	Legal Description
✓ 17316016	T 6S R 14W SEC 15 SEWARD MERIDIAN HM PTN OF SE1/4 NE1/4 LYING NORTH OF STERLING HWY & NW OF ROGERS LOOP (FORMERLY OLD STERLING HWY)
✓ 17316020	T 6S R 14W SEC 15 SEWARD MERIDIAN HM PTN OF SE1/4 NE1/4 LYING NE OF STERLING HWY & SOUTH OF ROGERS LOOP (FORMERLY OLD STERLING HWY)
✓ 17316023	T 6S R 14W SEC 14 SEWARD MERIDIAN HM PTN OF SW1/4 NW1/4 LYING NORTH OF ROGERS LOOP (FORMERLY OLD STERLING HWY)
✓ 17316024	T 6S R 14W SEC 14 SEWARD MERIDIAN HM PTN OF SW1/4 NW1/4 LYING SOUTH OF ROGERS LOOP (FORMERLY OLD STERLING HWY)

I/We object to the HOMER NATURAL GAS SPECIAL ASSESSMENT DISTRICT.

Reasons/Comments: *We homesteaded our property in 1948 and it has not been subdivided. The borough divided our property with a road and section lines. Our property is considered one piece for our Senior Exemption. We request it to be listed as one piece of property, not four, for our gas assessments.*

PROPERTY OWNER'S PRINTED NAME, SIGNATURE and DATE:

<i>La Rene Rogers</i>	<i>1-9-13</i>
(signature)	(date)
<i>La Rene Rogers</i>	<i>1-9-2013</i>
(signature)	(date)
(signature)	(date)
(signature)	(date)

NOTE: Please make sure that all the property owners of record print, sign and date this document. IF YOU HAVE MORE THAN ONE LOT PLEASE NOTE THIS ON THIS FORM WHEN YOU RETURN IT. OBJECTIONS WILL APPLY ONLY TO THOSE LOTS NAMED ON THIS FORM.

TO FILE AN OBJECTION COMPLETE THIS FORM AND RETURN IT TO THE OFFICE OF THE CITY CLERK BY THE DEADLINE, JANUARY 25, 2013, 5:00 P.M.

City of Homer
Office of the City Clerk
491 E. Pioneer Avenue
Homer, Alaska 99603

2 4

ROGERS LAWRENCE
PO BOX 849
HOMER, AK 99603



Ord.13-02 -F.

CITY OF HOMER
 PROPERTY OWNER'S
STATEMENT OF OBJECTION
 TO SPECIAL ASSESSMENT DISTRICT

JAN 09 2013 PM 12:01 *CS*

SPECIAL ASSESSMENT DISTRICT: **HOMER NATURAL GAS SPECIAL ASSESSMENT DISTRICT.**

I/we affirm that I/we am/are the owner(s) of the following lots in the Special Assessment District (give legal description):

Parcel ID	Legal Description
17316016	T 6S R 14W SEC 15 SEWARD MERIDIAN HM PTN OF SE1/4 NE1/4 LYING NORTH OF STERLING HWY & NW OF ROGERS LOOP (FORMERLY OLD STERLING HWY)
17316020	
17316023	T 6S R 14W SEC 15 SEWARD MERIDIAN HM PTN OF SE1/4 NE1/4 LYING NE OF STERLING HWY & SOUTH OF ROGERS LOOP (FORMERLY OLD STERLING HWY)
17316024	
	T 6S R 14W SEC 14 SEWARD MERIDIAN HM PTN OF SW1/4 NW1/4 LYING NORTH OF ROGERS LOOP (FORMERLY OLD STERLING HWY)
	T 6S R 14W SEC 14 SEWARD MERIDIAN HM PTN OF SW1/4 NW1/4 LYING SOUTH OF ROGERS LOOP (FORMERLY OLD STERLING HWY)

I/We object to the HOMER NATURAL GAS SPECIAL ASSESSMENT DISTRICT.

Reasons/Comments: *We homesteaded our property in 1948 and it has not been subdivided. The borough divided our property with a road and section lines. Our property is considered one piece for our Senior Exemption. We request it to be listed as one piece of property, not four, for our gas assessment.*

PROPERTY OWNER'S PRINTED NAME, SIGNATURE and DATE:

[Signature] _____ 1-9-2013
 (signature) (date)

L DW RENEE ROGERS _____ 1-9-2013
 (signature) (date)

 (signature) (date)

 (signature) (date)

NOTE: Please make sure that all the property owners of record print, sign and date this document. IF YOU HAVE MORE THAN ONE LOT PLEASE NOTE THIS ON THIS FORM WHEN YOU RETURN IT. OBJECTIONS WILL APPLY ONLY TO THOSE LOTS NAMED ON THIS FORM.

TO FILE AN OBJECTION COMPLETE THIS FORM AND RETURN IT TO THE OFFICE OF THE CITY CLERK BY THE DEADLINE, JANUARY 25, 2013, 5:00 P.M.

City of Homer
 Office of the City Clerk
 491 E. Pioneer Avenue
 Homer, Alaska 99603

12 12 12

PO BOX 849
HOMER, AK 99603

ROGERS LARENE

GCM3442



2

Ord.13-02 - F.

CITY OF HOMER
PROPERTY OWNER'S
STATEMENT OF OBJECTION
TO SPECIAL ASSESSMENT DISTRICT

SPECIAL ASSESSMENT DISTRICT: **HOMER NATURAL GAS SPECIAL ASSESSMENT DISTRICT.**

I/we affirm that I/we am/are the owner(s) of the following lots in the Special Assessment District (give legal description):

Parcel ID	Legal Description
✓ 17316067	T 06S R 14W SEC 15 SEWARD MERIDIAN HM 2011022 BISHOP SURVEY J G EVANS ADDN LOT 1 S PRTN IN HOMER CITY LIMITS
✓ 17316071	T 06S R 14W SEC 15 SEWARD MERIDIAN HM 2011022 BISHOP SURVEY J G EVANS ADDN LOT 3 PRNT S IN HOMER CITY LIMITS

NOV 13 2012

City of Homer, Alaska

I/We object to the HOMER NATURAL GAS SPECIAL ASSESSMENT DISTRICT.

Reasons/Comments: *I could never afford the assessment & increased property taxes on this old property.*

PROPERTY OWNER'S PRINTED NAME, SIGNATURE and DATE:

John Evans (signature) *11/12/12* (date)

(signature) (date)

(signature) (date)

(signature) (date)

NOTE: Please make sure that all the property owners of record print, sign and date this document. IF YOU HAVE MORE THAN ONE LOT PLEASE NOTE THIS ON THIS FORM WHEN YOU RETURN IT. OBJECTIONS WILL APPLY ONLY TO THOSE LOTS NAMED ON THIS FORM.

TO FILE AN OBJECTION COMPLETE THIS FORM AND RETURN IT TO THE OFFICE OF THE CITY CLERK BY THE DEADLINE, JANUARY 25, 2013, 5:00 P.M.

City of Homer
Office of the City Clerk
491 E. Pioneer Avenue
Homer, Alaska 99603

EVANS JOAN G
168 W DANVIEW AVE
HOMER, AK 99603

GCM1185



34

Ord.13-02 -F.

CITY OF HOMER
PROPERTY OWNER'S
STATEMENT OF OBJECTION
TO SPECIAL ASSESSMENT DISTRICT

DEC 11 2012 AM 11:45

SPECIAL ASSESSMENT DISTRICT: **HOMER NATURAL GAS SPECIAL ASSESSMENT DISTRICT.**

I/we affirm that I/we am/are the owner(s) of the following lots in the Special Assessment District (give legal description):

Parcel ID	Legal Description
✓ 17324013	T 6S R 13W SEC 18 SEWARD MERIDIAN HM 0760063 KATCHEVIEW FOREST SUB LOT 7 BLK 1

I/We object to the HOMER NATURAL GAS SPECIAL ASSESSMENT DISTRICT.

Reasons/Comments: I am on social security and cannot afford gas heater, hookup, or monthly gas bill. I am for putting in gas line to Homer, if I don't have to pay for it.

PROPERTY OWNER'S PRINTED NAME, SIGNATURE and DATE:

Edward C. Mills [Signature] 12/11/12
(signature) (date)

N/A
(signature) (date)

N/A
(signature) (date)

N/A
(signature) (date)

NOTE: Please make sure that all the property owners of record print, sign and date this document. IF YOU HAVE MORE THAN ONE LOT PLEASE NOTE THIS ON THIS FORM WHEN YOU RETURN IT. OBJECTIONS WILL APPLY ONLY TO THOSE LOTS NAMED ON THIS FORM.

TO FILE AN OBJECTION COMPLETE THIS FORM AND RETURN IT TO THE OFFICE OF THE CITY CLERK BY THE DEADLINE, JANUARY 25, 2013, 5:00 P.M.


City of Homer
Office of the City Clerk
491 E. Pioneer Avenue
Homer, Alaska 99603

Handwritten notes:
L... ..
to
S... ..

MILLS EDWARD CARROLL
289 JENNY WAY # A
HOMER, AK 99603



CITY OF HOMER
PROPERTY OWNER'S
STATEMENT OF OBJECTION
TO SPECIAL ASSESSMENT DISTRICT



SPECIAL ASSESSMENT DISTRICT: **HOMER NATURAL GAS SPECIAL ASSESSMENT DISTRICT.**

I/we affirm that I/we am/are the owner(s) of the following lots in the Special Assessment District (give legal description):

Parcel ID	Legal Description
✓ 17324019	T 6S R 13W SEC 18 SEWARD MERIDIAN HM 0760063 KATCHEVIEW FOREST SUB LOT 1 BLK 1

I/We object to the HOMER NATURAL GAS SPECIAL ASSESSMENT DISTRICT.

Reasons/Comments: Should not have to pay
Assessment until hook up. At time
of hook up, then assessment can
be added.

PROPERTY OWNER'S PRINTED NAME, SIGNATURE and DATE:

ELIZABETH F ANDERSON 12/3/12
(signature) (date)

Elizabeth F. Anderson 12/3/12
(signature) (date)

GREGORY R. ANDERSON 12/26/12
(signature) (date)

Gregory R Anderson 12/26/12
(signature) (date)

NOTE: Please make sure that all the property owners of record print, sign and date this document. IF YOU HAVE MORE THAN ONE LOT PLEASE NOTE THIS ON THIS FORM WHEN YOU RETURN IT. OBJECTIONS WILL APPLY ONLY TO THOSE LOTS NAMED ON THIS FORM.

TO FILE AN OBJECTION COMPLETE THIS FORM AND RETURN IT TO THE OFFICE OF THE CITY CLERK BY THE DEADLINE, JANUARY 25, 2013, 5:00 P.M.

City of Homer
Office of the City Clerk
491 E. Pioneer Avenue
Homer, Alaska 99603

STERLING, AK 99672
PO BOX 1279

ANDERSON GREGORY & ELIZABETH E

GCM0127



38

Ord.13-02 - F.

CITY OF HOMER
PROPERTY OWNER'S
STATEMENT OF OBJECTION
TO SPECIAL ASSESSMENT DISTRICT

JAN 10 2013 PM 12:29

SPECIAL ASSESSMENT DISTRICT: **HOMER NATURAL GAS SPECIAL ASSESSMENT DISTRICT.**

I/we affirm that I/we am/are the owner(s) of the following lots in the Special Assessment District (give legal description):

Parcel ID	Legal Description
✓ 17324030	T 6S R 13W SEC 18 SEWARD MERIDIAN HM 0790047 KATCHEVIEW FOREST SUB PART 2 AMENDED LOT 3 BLK 2

I/We object to the HOMER NATURAL GAS SPECIAL ASSESSMENT DISTRICT.

Reasons/Comments: lot is unimproved & do not have plans to build & do not want to be billed for services that will not be utilized - even if the services does in fact come up West Hill.

PROPERTY OWNER'S PRINTED NAME, SIGNATURE and DATE:


<i>Russell D. Tomlinson</i>	1-9-13
(signature)	(date)
<i>Russell D. Tomlinson</i>	1-9-13
(signature)	(date)
(signature)	(date)
(signature)	(date)

NOTE: Please make sure that all the property owners of record print, sign and date this document. IF YOU HAVE MORE THAN ONE LOT PLEASE NOTE THIS ON THIS FORM WHEN YOU RETURN IT. OBJECTIONS WILL APPLY ONLY TO THOSE LOTS NAMED ON THIS FORM.

TO FILE AN OBJECTION COMPLETE THIS FORM AND RETURN IT TO THE OFFICE OF THE CITY CLERK BY THE DEADLINE, JANUARY 25, 2013, 5:00 P.M.


City of Homer
Office of the City Clerk
491 E. Pioneer Avenue
Homer, Alaska 99603

TOMLINSON RUSSELL D
PO BOX 1610
HOMER, AK 99603



Ord.13-02 - F.

CITY OF HOMER
PROPERTY OWNER'S
STATEMENT OF OBJECTION
TO SPECIAL ASSESSMENT DISTRICT



SPECIAL ASSESSMENT DISTRICT: **HOMER NATURAL GAS SPECIAL ASSESSMENT DISTRICT**

I/we affirm that I/we am/are the owner(s) of the following lots in the Special Assessment District (give legal description):

Parcel ID	Legal Description
✓ 17324095	T 6S R 13W SEC 18 SEWARD MERIDIAN HM 0900054 KATCHEVIEW FOREST SUB NO 3 LOT 4B BLOCK 2

I/We ^{strongly} object to the HOMER NATURAL GAS SPECIAL ASSESSMENT DISTRICT.

Reasons/Comments: Our property would most certainly not see any benefits from the proposed gas line. We do not want to be assessed for something we will not receive nor will we benefit from it in any way

PROPERTY OWNER'S PRINTED NAME, SIGNATURE and DATE:

<u>Christine M Day</u>	<u>Christine M Day</u>	<u>11/11/12</u>
	(signature)	(date)
<u>Kenneth D. Day</u>	<u>Kenneth D. Day</u>	<u>11/11/2012</u>
	(signature)	(date)
	(signature)	(date)
	(signature)	(date)

NOTE: Please make sure that all the property owners of record print, sign and date this document. IF YOU HAVE MORE THAN ONE LOT PLEASE NOTE THIS ON THIS FORM WHEN YOU RETURN IT. OBJECTIONS WILL APPLY ONLY TO THOSE LOTS NAMED ON THIS FORM.

TO FILE AN OBJECTION COMPLETE THIS FORM AND RETURN IT TO THE OFFICE OF THE CITY CLERK BY THE DEADLINE, JANUARY 25, 2013, 5:00 P.M.

City of Homer
Office of the City Clerk
491 E. Pioneer Avenue
Homer, Alaska 99603

100 10 100M

DAY KENNETH D & CHRISTINE M
PO BOX 635
HOMER, AK 99603



Ord.13-02 - F.

Valid
CS

DEC 19 2012 AM 09:58
CS

CITY OF HOMER
PROPERTY OWNER'S
STATEMENT OF OBJECTION
TO SPECIAL ASSESSMENT DISTRICT

SPECIAL ASSESSMENT DISTRICT: **HOMER NATURAL GAS SPECIAL ASSESSMENT DISTRICT.**

I/we affirm that I/we am/are the owner(s) of the following lots in the Special Assessment District (give legal description):

*T6S R13W Sec 7 Seward Meridian HM 0860023
Westwood Estates Sub Amended Lot 2*

I/We object to the HOMER NATURAL GAS SPECIAL ASSESSMENT DISTRICT.

Reasons/Comments: _____

PROPERTY OWNER'S PRINTED NAME, SIGNATURE and DATE:

<i>John J. Earls</i>	<i>John J. Earls</i>	<i>12-17-2012</i>
	(signature)	(date)
<i>Jo A. Earls</i>	<i>Jo A. Earls</i>	<i>17 Dec 2012</i>
	(signature)	(date)
	(signature)	(date)
	(signature)	(date)

NOTE: Please make sure that all the property owners of record print, sign and date this document. IF YOU HAVE MORE THAN ONE LOT PLEASE NOTE THIS ON THIS FORM WHEN YOU RETURN IT. OBJECTIONS WILL APPLY ONLY TO THOSE LOTS NAMED ON THIS FORM.

TO FILE AN OBJECTION COMPLETE THIS FORM AND RETURN IT TO THE OFFICE OF THE CITY CLERK BY THE DEADLINE, JANUARY 25, 2013, 5:00 P.M.

City of Homer
Office of the City Clerk
491 E. Pioneer Avenue
Homer, Alaska 99603

Valid
es

DEC 19 2012 AM 09:58
es

CITY OF HOMER
PROPERTY OWNER'S
STATEMENT OF OBJECTION
TO SPECIAL ASSESSMENT DISTRICT

SPECIAL ASSESSMENT DISTRICT: **HOMER NATURAL GAS SPECIAL ASSESSMENT DISTRICT.**

I/we affirm that I/we am/are the owner(s) of the following lots in the Special Assessment District (give legal description):

*T 6S R 13W Sec 7 Seward Meridian HM 0860023
Westwood Estates Sub Amended Lot 3*

I/We object to the HOMER NATURAL GAS SPECIAL ASSESSMENT DISTRICT.

Reasons/Comments: _____

PROPERTY OWNER'S PRINTED NAME, SIGNATURE and DATE:

John J. Earls *John J. Earls* 12-17-2012
(signature) (date)

Jo A. Earls *Jo A. Earls* 17 Dec 2012
(signature) (date)

(signature) (date)

(signature) (date)

NOTE: Please make sure that all the property owners of record print, sign and date this document. IF YOU HAVE MORE THAN ONE LOT PLEASE NOTE THIS ON THIS FORM WHEN YOU RETURN IT. OBJECTIONS WILL APPLY ONLY TO THOSE LOTS NAMED ON THIS FORM.

TO FILE AN OBJECTION COMPLETE THIS FORM AND RETURN IT TO THE OFFICE OF THE CITY CLERK BY THE DEADLINE, JANUARY 25, 2013, 5:00 P.M.

City of Homer
Office of the City Clerk
491 E. Pioneer Avenue
Homer, Alaska 99603

Valid

DEC 19 2012 AM 09:58

CS

CITY OF HOMER
PROPERTY OWNER'S
STATEMENT OF OBJECTION
TO SPECIAL ASSESSMENT DISTRICT

SPECIAL ASSESSMENT DISTRICT: **HOMER NATURAL GAS SPECIAL ASSESSMENT DISTRICT.**

I/we affirm that I/we am/are the owner(s) of the following lots in the Special Assessment District (give legal description):

*T6S R13W Sec 7 Seward Meridian HM 0860023
Westwood Estates Sub Amended Lot 4*

I/We object to the HOMER NATURAL GAS SPECIAL ASSESSMENT DISTRICT.

Reasons/Comments: _____

PROPERTY OWNER'S PRINTED NAME, SIGNATURE and DATE:

John J. Earls *John J. Earls* *12-17-2012*

(signature) (date)

Jo A. Earls *Jo A. Earls* *17 Dec 2012*

(signature) (date)

(signature) (date)

(signature) (date)

NOTE: Please make sure that all the property owners of record print, sign and date this document. IF YOU HAVE MORE THAN ONE LOT PLEASE NOTE THIS ON THIS FORM WHEN YOU RETURN IT. OBJECTIONS WILL APPLY ONLY TO THOSE LOTS NAMED ON THIS FORM.

TO FILE AN OBJECTION COMPLETE THIS FORM AND RETURN IT TO THE OFFICE OF THE CITY CLERK BY THE DEADLINE, JANUARY 25, 2013, 5:00 P.M.

City of Homer
Office of the City Clerk
491 E. Pioneer Avenue
Homer, Alaska 99603

CITY OF HOMER
PROPERTY OWNER'S
STATEMENT OF OBJECTION
TO SPECIAL ASSESSMENT DISTRICT

DEC 07 2012 AM 11:34

SPECIAL ASSESSMENT DISTRICT: **HOMER NATURAL GAS SPECIAL ASSESSMENT DISTRICT.**

I/we affirm that I/we am/are the owner(s) of the following lots in the Special Assessment District (give legal description):

Parcel ID	Legal Description
✓ 17324107	T 6S R 13W SEC 18 SEWARD MERIDIAN HM 0860023 WESTWOOD ESTATES SUB AMENDED LOT 7

I/We object to the HOMER NATURAL GAS SPECIAL ASSESSMENT DISTRICT.

Reasons/Comments: Do not wish to use / hook up to
natural gas

PROPERTY OWNER'S PRINTED NAME, SIGNATURE and DATE:

<u>Jeff Williams</u>	<u>Jeff Williams</u> (signature)	<u>10 Nov 2012</u> (date)
	(signature)	(date)
	(signature)	(date)
	(signature)	(date)

NOTE: Please make sure that all the property owners of record print, sign and date this document. IF YOU HAVE MORE THAN ONE LOT PLEASE NOTE THIS ON THIS FORM WHEN YOU RETURN IT. OBJECTIONS WILL APPLY ONLY TO THOSE LOTS NAMED ON THIS FORM.

TO FILE AN OBJECTION COMPLETE THIS FORM AND RETURN IT TO THE OFFICE OF THE CITY CLERK BY THE DEADLINE, JANUARY 25, 2013, 5:00 P.M.

City of Homer
Office of the City Clerk
491 E. Pioneer Avenue
Homer, Alaska 99603

WILLIAMS JEFFREY C
PO BOX 1268
HOMER, AK 99603

GCM4465



50

Ord.13-02 - F.

CITY OF HOMER
 PROPERTY OWNER'S
STATEMENT OF OBJECTION
 TO SPECIAL ASSESSMENT DISTRICT

NOV 13 2012 PM 12:10

8

SPECIAL ASSESSMENT DISTRICT: **HOMER NATURAL GAS SPECIAL ASSESSMENT DISTRICT.**

I/we affirm that I/we am/are the owner(s) of the following lots in the Special Assessment District (give legal description): *Michael Streech* *12 Nov 2012*

Parcel ID	Legal Description
<input checked="" type="checkbox"/> 17324122	T 6S R 13W SEC 18 SEWARD MERIDIAN HM 0860104 WESTWOOD ESTATES SUB NO 3 LOT 21-A
<input checked="" type="checkbox"/> 17324164	T 6S R 13W SEC 18 SEWARD SW HM 2006064 WINTERGREEN SUB LOT 5 REPLAT LOT 5-A

I/We object to the HOMER NATURAL GAS SPECIAL ASSESSMENT DISTRICT.

Reasons/Comments: *I own the 2 lots listed above. I don't believe the city has the right to form an all inclusive Special Assessment District, especially with only a 50%+ majority needed to ratify, when non votes are counted as yes. Too many unknowns about availability of gas going forward & cost if importation necessary. Funding may not remain available for the*

PROPERTY OWNER'S PRINTED NAME, SIGNATURE and DATE:

Michael S. Streech *Michael Streech* *12 Nov 2012*
 _____ (signature) (date)
 _____ (signature) (date)
 _____ (signature) (date)
 _____ (signature) (date)

DURING PHASE IT NOT SCHEDULED, BUT IT HAS US
 FEEL OF BEING ROUNDED, HEARING SAID ALL THIS

NOTE: Please make sure that all the property owners of record print, sign and date this document. IF YOU HAVE MORE THAN ONE LOT PLEASE NOTE THIS ON THIS FORM WHEN YOU RETURN IT. OBJECTIONS WILL APPLY ONLY TO THOSE LOTS NAMED ON THIS FORM.

TO FILE AN OBJECTION COMPLETE THIS FORM AND RETURN IT TO THE OFFICE OF THE CITY CLERK BY THE DEADLINE, JANUARY 25, 2013, 5:00 P.M.

City of Homer
 Office of the City Clerk
 491 E. Pioneer Avenue
 Homer, Alaska 99603

2011

HOMER, AK 99603
PO BOX 3491

TREESH MICHAEL S

GCM4109



52

Ord.13-02 -F.

CITY OF HOMER
PROPERTY OWNER'S
STATEMENT OF OBJECTION
TO SPECIAL ASSESSMENT DISTRICT

NOV 14 2012 AM 10:19



SPECIAL ASSESSMENT DISTRICT: **HOMER NATURAL GAS SPECIAL ASSESSMENT DISTRICT.**

I/we affirm that I/we am/are the owner(s) of the following lots in the Special Assessment District (give legal description):

Parcel ID	Legal Description
✓ 17324142	T 6S R 13W SEC 18 SEWARD MERIDIAN HM 0860023 WESTWOOD ESTATES SUB AMENDED LOT 33
✓ 17324143	T 6S R 13W SEC 18 SEWARD MERIDIAN HM 0860023 WESTWOOD ESTATES SUB AMENDED LOT 34
✓ 17324144	T 6S R 13W SEC 18 SEWARD MERIDIAN HM 0860023 WESTWOOD ESTATES SUB AMENDED LOT 35
✓ 17324145	T 6S R 13W SEC 18 SEWARD MERIDIAN HM 0860023 WESTWOOD ESTATES SUB AMENDED LOT 36

I/We object to the HOMER NATURAL GAS SPECIAL ASSESSMENT DISTRICT.

Reasons/Comments: Too much expence for - City of Homer and Property owners.

May not live long enough to realize the benefits. We are only living on one lot and the other three are buffer lots and wont ever have houses on them so we would not need gas to them.

PROPERTY OWNER'S PRINTED NAME, SIGNATURE and DATE:

Daniel Farren [Signature] 11/8/12
(signature) (date)

Brenda Farren [Signature] 11/8/12
(signature) (date)

(signature) (date)

(signature) (date)

NOTE: Please make sure that all the property owners of record print, sign and date this document. IF YOU HAVE MORE THAN ONE LOT PLEASE NOTE THIS ON THIS FORM WHEN YOU RETURN IT. OBJECTIONS WILL APPLY ONLY TO THOSE LOTS NAMED ON THIS FORM.

TO FILE AN OBJECTION COMPLETE THIS FORM AND RETURN IT TO THE OFFICE OF THE CITY CLERK BY THE DEADLINE, JANUARY 25, 2013, 5:00 P.M.

City of Homer
Office of the City Clerk
491 E. Pioneer Avenue
Homer, Alaska 99603

13

City Clerk
go

FARREN DANIEL & BRENDA
4970 TUNDRA ROSE RD
HOMER, AK 99603



SUPER ENTERPRISES INC
PO BOX 1829
HOMER, AK 99603


GCM3987



58

Ord.13-02 -F.

CITY OF HOMER
PROPERTY OWNER'S
STATEMENT OF OBJECTION
TO SPECIAL ASSESSMENT DISTRICT



SPECIAL ASSESSMENT DISTRICT: **HOMER NATURAL GAS SPECIAL ASSESSMENT DISTRICT.**

I/we affirm that I/we am/are the owner(s) of the following lots in the Special Assessment District (give legal description):

Parcel ID	Legal Description
✓ 17348019	T 6S R 14W SEC 13 SEWARD MERIDIAN HM 0840054 WEST HILL SUB LT 6 BLK 2 1983 REPLAT LOT 6B

I/We object to the HOMER NATURAL GAS SPECIAL ASSESSMENT DISTRICT.

Reasons/Comments: Property is for sale and we won't live in Homer again.

PROPERTY OWNER'S PRINTED NAME, SIGNATURE and DATE:

<u>Roger O. Corbett</u>		<u>11/21/12</u>
	(signature)	(date)
<u>Candus K. Corbett</u>		<u>11/21/12</u>
	(signature)	(date)
	(signature)	(date)

NOTE: Please make sure that all the property owners of record print, sign and date this document. IF YOU HAVE MORE THAN ONE LOT PLEASE NOTE THIS ON THIS FORM WHEN YOU RETURN IT. OBJECTIONS WILL APPLY ONLY TO THOSE LOTS NAMED ON THIS FORM.

TO FILE AN OBJECTION COMPLETE THIS FORM AND RETURN IT TO THE OFFICE OF THE CITY CLERK BY THE DEADLINE, JANUARY 25, 2013, 5:00 P.M.

City of Homer
Office of the City Clerk
491 E. Pioneer Avenue
Homer, Alaska 99603

CORNETT ROGER O & CANDUS KAY
830 S 17TH ST
SLATON, TX 79364



CITY OF HOMER
PROPERTY OWNER'S
STATEMENT OF OBJECTION
TO SPECIAL ASSESSMENT DISTRICT

DEC 20 2012 PM 01:00 *CS*

SPECIAL ASSESSMENT DISTRICT: **HOMER NATURAL GAS SPECIAL ASSESSMENT DISTRICT.**

I/we affirm that I/we am/are the owner(s) of the following lots in the Special Assessment District (give legal description):

Parcel ID	Legal Description
17357081	T 6S R 14W SEC 13 SEWARD MERIDIAN HM 2001078 ARNO SUB LOT 1 THAT PORTION LYING INSIDE HOMER CITY LIMITS

I/We object to the **HOMER NATURAL GAS SPECIAL ASSESSMENT DISTRICT.**

Reasons/Comments: Pricing seems very high. I am against the city adding an Administration fee. The cost of converting from Propane for heaters, stoves, Refrigerators, etc. will be very expensive. Something of this importance should be put to a vote of the people of the city of Homer.

PROPERTY OWNER'S PRINTED NAME, SIGNATURE and DATE:

<i>David [Signature]</i>	12/17/12
(signature)	(date)
(signature)	(date)
(signature)	(date)
(signature)	(date)

NOTE: Please make sure that all the property owners of record print, sign and date this document. IF YOU HAVE MORE THAN ONE LOT PLEASE NOTE THIS ON THIS FORM WHEN YOU RETURN IT. OBJECTIONS WILL APPLY ONLY TO THOSE LOTS NAMED ON THIS FORM.

TO FILE AN OBJECTION COMPLETE THIS FORM AND RETURN IT TO THE OFFICE OF THE CITY CLERK BY THE DEADLINE, JANUARY 25, 2013, 5:00 P.M.

City of Homer
Office of the City Clerk
491 E. Pioneer Avenue
Homer, Alaska 99603

THORNTON DAVID TRUST
6257 MADRA AVE
SAN DIEGO, CA 92120

GCM4074



09

Ord.13-02 - F.

CITY OF HOMER
PROPERTY OWNER'S
STATEMENT OF OBJECTION
TO SPECIAL ASSESSMENT DISTRICT

JAN 08 2013 PM 03:59

SPECIAL ASSESSMENT DISTRICT: **HOMER NATURAL GAS SPECIAL ASSESSMENT DISTRICT.**

I/we affirm that I/we am/are the owner(s) of the following lots in the Special Assessment District (give legal description):

Parcel ID	Legal Description
✓ 17359201	T 6S R 13W SEC 8 SEWARD MERIDIAN HM 0760104 BAYVIEW GARDENS SUB ADDN 1 LOT 9 BLK 3
✓ 17359407	T 6S R 13W SEC 8 SEWARD MERIDIAN HM 0800075 BAYVIEW GARDENS SUB ADDN 4 LOT 7 BLK 6
✓ 17359408	T 6S R 13W SEC 8 SEWARD MERIDIAN HM 0800075 BAYVIEW GARDENS SUB ADDN 4 LOT 8 BLK 6
✓ 17359409	T 6S R 13W SEC 8 SEWARD MERIDIAN HM 0800075 BAYVIEW GARDENS SUB ADDN 4 LOT 9 BLK 6

I/We object to the HOMER NATURAL GAS SPECIAL ASSESSMENT DISTRICT.

Reasons/Comments: _____

PROPERTY OWNER'S PRINTED NAME, SIGNATURE and DATE:

NANCY HILLSTRAND *[Signature]* 12-18-12
 (signature) (date)

 (signature) (date)

John Hillstrand deceased.
 (signature) (date)

 (signature) (date)

NOTE: Please make sure that all the property owners of record print, sign and date this document. IF YOU HAVE MORE THAN ONE LOT PLEASE NOTE THIS ON THIS FORM WHEN YOU RETURN IT. OBJECTIONS WILL APPLY ONLY TO THOSE LOTS NAMED ON THIS FORM.

TO FILE AN OBJECTION COMPLETE THIS FORM AND RETURN IT TO THE OFFICE OF THE CITY CLERK BY THE DEADLINE, JANUARY 25, 2013, 5:00 P.M.

City of Homer
Office of the City Clerk
491 E. Pioneer Avenue
Homer, Alaska 99603

HILLSTRAND JOHN & NANCY
PO BOX 7
HOMER, AK 99603



62

Ord.13-02 - F.

CITY OF HOMER
PROPERTY OWNER'S
STATEMENT OF OBJECTION
TO SPECIAL ASSESSMENT DISTRICT

NOV 08 2012 PM 12:57

SPECIAL ASSESSMENT DISTRICT: **HOMER NATURAL GAS SPECIAL ASSESSMENT DISTRICT.**

I/we affirm that I/we am/are the owner(s) of the following lots in the Special Assessment District (give legal description):

Parcel ID	Legal Description
17359306	T 6S R 13W SEC 8 SEWARD MERIDIAN HM 0760104 BAYVIEW GARDENS SUB ADDN 1 LOT 6 BLK 5

I We object to the HOMER NATURAL GAS SPECIAL ASSESSMENT DISTRICT.

Reasons/Comments: I do not want to pay for this service

PROPERTY OWNER'S PRINTED NAME, SIGNATURE and DATE:

Jo Tamar Motta Goins
(signature)

11/03/2012
(date)

(signature)

(date)

(signature)

(date)

(signature)

(date)

(signature)

(date)

NOTE: Please make sure that all the property owners of record print, sign and date this document. IF YOU HAVE MORE THAN ONE LOT PLEASE NOTE THIS ON THIS FORM WHEN YOU RETURN IT. OBJECTIONS WILL APPLY ONLY TO THOSE LOTS NAMED ON THIS FORM.

TO FILE AN OBJECTION COMPLETE THIS FORM AND RETURN IT TO THE OFFICE OF THE CITY CLERK BY THE DEADLINE, JANUARY 25, 2013, 5:00 P.M.

City of Homer
Office of the City Clerk
491 E. Pioneer Avenue
Homer, Alaska 99603

GOING JO MARIAN
PO BOX 2217
HOMER, AK 99603



Ord.13-02 -F.

CITY OF HOMER
 PROPERTY OWNER'S
STATEMENT OF OBJECTION
 TO SPECIAL ASSESSMENT DISTRICT

JAN 18 2013 AM 10:06

CS

SPECIAL ASSESSMENT DISTRICT: **HOMER NATURAL GAS SPECIAL ASSESSMENT DISTRICT.**

I/we affirm that I/we am/are the owner(s) of the following lots in the Special Assessment District (give legal description):

Parcel ID	Legal Description
17359414	T 6S R 13W SEC 8 SEWARD MERIDIAN HM 0760104 BAYVIEW GARDENS SUB ADDN NO 1 LOT 14 BLK 6

there seems to be inequity in assessment rates; Condo more than apartments; large businesses who stand to benefit more pay the same as single family or vacant lots.

I/We object to the HOMER NATURAL GAS SPECIAL ASSESSMENT DISTRICT.

Reasons/Comments: *Gas industry predicts gas shortages soon; (no guarantee prices won't soon rise); Skeptical of supposed savings factored with costs of personal line installation, appliance retrofitting, increased property assessments); huge investment in infrastructure (pipelines, tearing up neighborhoods & roads); costs + risks of increased local drilling with very lax regulation.*

PROPERTY OWNER'S PRINTED NAME, SIGNATURE and DATE: _____

F. Elizabeth Graber (signature) _____ (date) *11.22.2012*
(Elizabeth G. Tice was my name from a former marriage. I am one person; not two) (signature) _____ (date) _____
 _____ (signature) _____ (date)

NOTE: Please make sure that all the property owners of record print, sign and date this document. IF YOU HAVE MORE THAN ONE LOT PLEASE NOTE THIS ON THIS FORM WHEN YOU RETURN IT. OBJECTIONS WILL APPLY ONLY TO THOSE LOTS NAMED ON THIS FORM.

TO FILE AN OBJECTION COMPLETE THIS FORM AND RETURN IT TO THE OFFICE OF THE CITY CLERK BY THE DEADLINE, JANUARY 25, 2013, 5:00 P.M.

City of Homer
 Office of the City Clerk
 491 E. Pioneer Avenue
 Homer, Alaska 99603

HOMER, AK 99603
PO BOX 2609

GRABER ELIZABETH F & TICE ELIZABETH G


GCM1497



99

Ord.13-02 - F.

CITY OF HOMER
PROPERTY OWNER'S
STATEMENT OF OBJECTION
TO SPECIAL ASSESSMENT DISTRICT



SPECIAL ASSESSMENT DISTRICT: **HOMER NATURAL GAS SPECIAL ASSESSMENT DISTRICT.**

I/we affirm that I/we am/are the owner(s) of the following lots in the Special Assessment District (give legal description):

Parcel ID	Legal Description
✓ 17359450	T 6S R 13W SEC 8 SEWARD MERIDIAN HM 0760104 BAYVIEW GARDENS SUB ADDN 1 LOT 50 BLK 6

I/We object to the HOMER NATURAL GAS SPECIAL ASSESSMENT DISTRICT.

Reasons/Comments: We feel the taxes for the value of the property are already too high.

PROPERTY OWNER'S PRINTED NAME, SIGNATURE and DATE:

James Butler	<i>James A Butler</i> (signature)	1-17-13 (date)
Catherine Butler	<i>Catherine J Butler</i> (signature)	1-17-13 (date)
	(signature)	(date)
	(signature)	(date)

NOTE: Please make sure that all the property owners of record print, sign and date this document. IF YOU HAVE MORE THAN ONE LOT PLEASE NOTE THIS ON THIS FORM WHEN YOU RETURN IT. OBJECTIONS WILL APPLY ONLY TO THOSE LOTS NAMED ON THIS FORM.

TO FILE AN OBJECTION COMPLETE THIS FORM AND RETURN IT TO THE OFFICE OF THE CITY CLERK BY THE DEADLINE, JANUARY 25, 2013, 5:00 P.M.

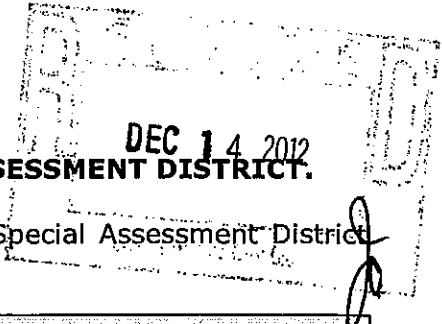
City of Homer
Office of the City Clerk
491 E. Pioneer Avenue
Homer, Alaska 99603

BUTLER JAMES A
8908 82ND ST SW
MOTT, ND 58646



Ord.13-02 -F.

CITY OF HOMER
PROPERTY OWNER'S
STATEMENT OF OBJECTION
TO SPECIAL ASSESSMENT DISTRICT



SPECIAL ASSESSMENT DISTRICT: **HOMER NATURAL GAS SPECIAL ASSESSMENT DISTRICT.**

I/we affirm that I/we am/are the owner(s) of the following lots in the Special Assessment District (give legal description):

Parcel ID	Legal Description
✓ 17359462	T 6S R 13W SEC 8 SEWARD MERIDIAN HM 0760104 BAYVIEW GARDENS SUB ADDN NO 1 LOT 62 BLK 6

I/We object to the HOMER NATURAL GAS SPECIAL ASSESSMENT DISTRICT.

Reasons/Comments: FINANCIAL & Will be of no benefit to us

PROPERTY OWNER'S PRINTED NAME, SIGNATURE and DATE:

<u>Karyl Williams</u>	(signature)	<u>12/9/12</u>
		(date)
<u>Karyl Williams</u>	(signature)	<u>12/9/12</u>
		(date)
	(signature)	(date)
	(signature)	(date)


NOTE: Please make sure that all the property owners of record print, sign and date this document. IF YOU HAVE MORE THAN ONE LOT PLEASE NOTE THIS ON THIS FORM WHEN YOU RETURN IT. OBJECTIONS WILL APPLY ONLY TO THOSE LOTS NAMED ON THIS FORM.

TO FILE AN OBJECTION COMPLETE THIS FORM AND RETURN IT TO THE OFFICE OF THE CITY CLERK BY THE DEADLINE, JANUARY 25, 2013, 5:00 P.M.

City of Homer
Office of the City Clerk
491 E. Pioneer Avenue
Homer, Alaska 99603

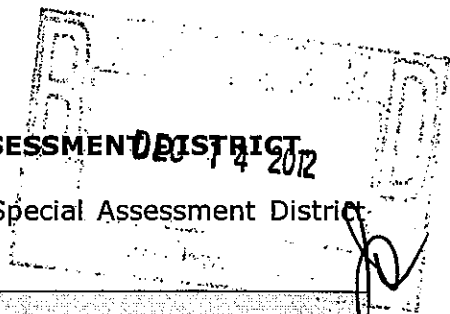
DEC 1 1992

WILLIAMS KARYL
PO BOX 3492
HOMER, AK 99603



Ord.13-02 - F.

CITY OF HOMER
 PROPERTY OWNER'S
STATEMENT OF OBJECTION
 TO SPECIAL ASSESSMENT DISTRICT



SPECIAL ASSESSMENT DISTRICT: **HOMER NATURAL GAS SPECIAL ASSESSMENT DISTRICT**

I/we affirm that I/we am/are the owner(s) of the following lots in the Special Assessment District (give legal description):

Parcel ID	Legal Description
✓ 17359462	T 6S R 13W SEC 8 SEWARD MERIDIAN HM 0760104 BAYVIEW GARDENS SUB ADDN NO 1 LOT 62 BLK 6

I/We object to the HOMER NATURAL GAS SPECIAL ASSESSMENT DISTRICT.

Reasons/Comments: Financial & Will not benefit us in any way.

PROPERTY OWNER'S PRINTED NAME, SIGNATURE and DATE:

William Williams (signature) 12/9/2012 (date)

William Williams (signature) 12/09/2012 (date)

 (signature) (date)

 (signature) (date)

NOTE: Please make sure that all the property owners of record print, sign and date this document. IF YOU HAVE MORE THAN ONE LOT PLEASE NOTE THIS ON THIS FORM WHEN YOU RETURN IT. OBJECTIONS WILL APPLY ONLY TO THOSE LOTS NAMED ON THIS FORM.

TO FILE AN OBJECTION COMPLETE THIS FORM AND RETURN IT TO THE OFFICE OF THE CITY CLERK BY THE DEADLINE, JANUARY 25, 2013, 5:00 P.M.

City of Homer
 Office of the City Clerk
 491 E. Pioneer Avenue
 Homer, Alaska 99603

DEC 14 2013

WILLIAMS WILLIAM
PO BOX 3492
HOMER, AK 99603

GCM4476



21

Ord.13-02 - F.

RK

STATEMENT OF OBJECTION
TO SPECIAL ASSESSMENT DISTRICT

SPECIAL ASSESSMENT DISTRICT: **HOMER NATURAL GAS SPECIAL ASSESSMENT DISTRICT.**

I/we affirm that I/we am/are the owner(s) of the following lots in the Special Assessment District (give legal description):

Parcel ID	Legal Description
17359474	T 6S R 13W SEC 8 SEWARD MERIDIAN HM 2005093 BAYVIEW GARDENS SUB ADDN 10 LOT 64-A BLK 6

I/We object to the HOMER NATURAL GAS SPECIAL ASSESSMENT DISTRICT.

Reasons/Comments: I AM RETIRED / DISABLED ON A FIXED INCOME, I
HAVE NO NEED FOR NATURAL GAS, I USE FORCED AIR HEATING
OIL HEAT, ELECTRIC HOT WATER, ELECTRIC STOVE, MICRO WAVE.
I VEHEMENTLY OBJECT.

PROPERTY OWNER'S PRINTED NAME, SIGNATURE and DATE:

ROGER MITSCHKE ROGERMITSCHKE DEC 08 2012
(signature) (date)

(signature) (date)

(signature) (date)

(signature) (date)

NOTE: Please make sure that all the property owners of record print, sign and date this document. IF YOU HAVE MORE THAN ONE LOT PLEASE NOTE THIS ON THIS FORM WHEN YOU RETURN IT. OBJECTIONS WILL APPLY ONLY TO THOSE LOTS NAMED ON THIS FORM.

TO FILE AN OBJECTION COMPLETE THIS FORM AND RETURN IT TO THE OFFICE OF THE CITY CLERK BY THE DEADLINE, JANUARY 25, 2013, 5:00 P.M.


MITSCHEKE ROGER
PO BOX 3165
HOMER, AK 99603

GCM2860



Ord.13-02 -F.

CITY OF HOMER
 PROPERTY OWNER'S
STATEMENT OF OBJECTION
 TO SPECIAL ASSESSMENT DISTRICT



SPECIAL ASSESSMENT DISTRICT: **HOMER NATURAL GAS SPECIAL ASSESSMENT DISTRICT.**

I/we affirm that I/we am/are the owner(s) of the following lots in the Special Assessment District (give legal description):

Parcel ID	Legal Description
✓ 17359520	T 6S R 13W SEC 8 SEWARD MERIDIAN HM 0760104 BAYVIEW GARDENS SUB ADDN NO 1 LOT 20 BLK 7

I/We object to the HOMER NATURAL GAS SPECIAL ASSESSMENT DISTRICT.

Reasons/Comments: THE COST FACTOR & WE HAVE NO
INTEREST IN CONVERTING TO NATURAL GAS.

PROPERTY OWNER'S PRINTED NAME, SIGNATURE and DATE:

MANFRED E. GAEDEKE Manfred E. Gaedeke 11/25/12
 (signature) (date)

Sharon Gaedeke Sharon Gaedeke
 (signature) (date)

(signature) (date)

(signature) (date)

NOTE: Please make sure that all the property owners of record print, sign and date this document. IF YOU HAVE MORE THAN ONE LOT PLEASE NOTE THIS ON THIS FORM WHEN YOU RETURN IT. OBJECTIONS WILL APPLY ONLY TO THOSE LOTS NAMED ON THIS FORM.

TO FILE AN OBJECTION COMPLETE THIS FORM AND RETURN IT TO THE OFFICE OF THE CITY CLERK BY THE DEADLINE, JANUARY 25, 2013, 5:00 P.M.

City of Homer
 Office of the City Clerk
 491 E. Pioneer Avenue
 Homer, Alaska 99603

NOV 30

GAEDEKE MANFRED E & SHARON L
840
ROSEBUD CT
HOMER, AK 99603


GCM1384



76

Ord.13-02 -F.

CITY OF HOMER
 PROPERTY OWNER'S
STATEMENT OF OBJECTION
 TO SPECIAL ASSESSMENT DISTRICT



SPECIAL ASSESSMENT DISTRICT: **HOMER NATURAL GAS SPECIAL ASSESSMENT DISTRICT**

I/we affirm that I/we am/are the owner(s) of the following lots in the Special Assessment District (give legal description):

Parcel ID	Legal Description
✓ 17359524	T 6S R 13W SEC 8 SEWARD MERIDIAN HM 0760104 BAYVIEW GARDENS SUB ADDN NO 1 LOT 24 BLK 7

I/We object to the HOMER NATURAL GAS SPECIAL ASSESSMENT DISTRICT.

Reasons/Comments: *We, the undersigned, are definitely opposed to your gas plan. We should not be required to pay until we hook up. It is "mind boggling" that you are proposing to do this at a time when the supply is at a critical point. It makes no sense to expand the demand until there is more gas available.*

PROPERTY OWNER'S PRINTED NAME, SIGNATURE and DATE:


P.S. How do some property owners qualify to be placed on the "Red Hot" Status?!

<i>Victor Baer</i>	(signature)	(date)
		<i>12/2/12</i>
<i>Victor L. Baer</i>	(signature)	(date)
		<i>12/2/12</i>
	(signature)	(date)

NOTE: Please make sure that all the property owners of record print, sign and date this document. IF YOU HAVE MORE THAN ONE LOT PLEASE NOTE THIS ON THIS FORM WHEN YOU RETURN IT. OBJECTIONS WILL APPLY ONLY TO THOSE LOTS NAMED ON THIS FORM.

TO FILE AN OBJECTION COMPLETE THIS FORM AND RETURN IT TO THE OFFICE OF THE CITY CLERK BY THE DEADLINE, JANUARY 25, 2013, 5:00 P.M.

City of Homer
 Office of the City Clerk
 491 E. Pioneer Avenue
 Homer, Alaska 99603



BAER VICTOR J & VICKIE L
4750 SHOSHONI AVE
ANCHORAGE, AK 99516

GCM0215



78

Ord.13-02 - F.

8

STATEMENT OF OBJECTION
TO SPECIAL ASSESSMENT DISTRICT

SPECIAL ASSESSMENT DISTRICT: **HOMER NATURAL GAS SPECIAL ASSESSMENT DISTRICT.**

I/we affirm that I/we am/are the owner(s) of the following lots in the Special Assessment District (give legal description):

Parcel ID	Legal Description
✓ 17369013	T 6S R 14W SEC 13 SEWARD MERIDIAN HM 0840004 EAGLE VIEW SUB AMENDED LOT 7

I/We object to the HOMER NATURAL GAS SPECIAL ASSESSMENT DISTRICT.

Reasons/Comments: *I really object to getting something shoved down my ^{throat} that I don't need or can afford just like getting annexed without being able to vote or have a choice
No Way to Gas at my house!!*

PROPERTY OWNER'S PRINTED NAME, SIGNATURE and DATE:

Robert D. Wagner *[Signature]* *1/16/2013*
(signature) (date)

(signature) (date)

(signature) (date)

(signature) (date)

NOTE: Please make sure that all the property owners of record print, sign and date this document. IF YOU HAVE MORE THAN ONE LOT PLEASE NOTE THIS ON THIS FORM WHEN YOU RETURN IT. OBJECTIONS WILL APPLY ONLY TO THOSE LOTS NAMED ON THIS FORM.

TO FILE AN OBJECTION COMPLETE THIS FORM AND RETURN IT TO THE OFFICE OF THE CITY CLERK BY THE DEADLINE, JANUARY 25, 2013, 5:00 P.M.

WAGNER ROBERT DIRK
PO BOX 472
HOMER, AK 99603

GCM4329



08


Ord.13-02 -F.

CITY OF HOMER
PROPERTY OWNER'S
STATEMENT OF OBJECTION
TO SPECIAL ASSESSMENT DISTRICT

SPECIAL ASSESSMENT DISTRICT: **HOMER NATURAL GAS SPECIAL ASSESSMENT DISTRICT.**

I/we affirm that I/we am/are the owner(s) of the following lots in the Special Assessment District (give legal description):

Parcel ID	Legal Description
✓ 17369014	T 6S R 14W SEC 13 SEWARD MERIDIAN HM 0840004 EAGLE VIEW SUB AMENDED LOT 8




I/We object to the HOMER NATURAL GAS SPECIAL ASSESSMENT DISTRICT.

Reasons/Comments: BARE LAND THAT IS SERVED SHOULD BE TAXED AT A SUBSTANTIALLY REDUCED RATE VS LAND OCCUPIED BY COMMERCIAL OR RESIDENTIAL BUILDINGS/HOMES

PROPERTY OWNER'S PRINTED NAME, SIGNATURE and DATE:

GREGORY E PETERSON



12-2-2012

(signature)

(date)

(signature)

(date)

(signature)

(date)

(signature)

(date)

NOTE: Please make sure that all the property owners of record print, sign and date this document. IF YOU HAVE MORE THAN ONE LOT PLEASE NOTE THIS ON THIS FORM WHEN YOU RETURN IT. OBJECTIONS WILL APPLY ONLY TO THOSE LOTS NAMED ON THIS FORM.

TO FILE AN OBJECTION COMPLETE THIS FORM AND RETURN IT TO THE OFFICE OF THE CITY CLERK BY THE DEADLINE, JANUARY 25, 2013, 5:00 P.M.

City of Homer
Office of the City Clerk
491 E. Pioneer Avenue
Homer, Alaska 99603

DEC - 8 2015

PETERSON GREG
2165 GARLAND ST
SYLVAN LAKE, MI 48320

Ord.13-02 - F.



CITY OF HOMER
PROPERTY OWNER'S
STATEMENT OF OBJECTION
TO SPECIAL ASSESSMENT DISTRICT

JAN 22 2013
[Handwritten signature]

SPECIAL ASSESSMENT DISTRICT: **HOMER NATURAL GAS SPECIAL ASSESSMENT DISTRICT**

I/we affirm that I/we am/are the owner(s) of the following lots in the Special Assessment District (give legal description):

Parcel ID	Legal Description
✓ 17369021	T 6S R 14W SEC 13 SEWARD MERIDIAN HM 0840004 EAGLE VIEW SUB AMENDED LOT 15

I, We object to the HOMER NATURAL GAS SPECIAL ASSESSMENT DISTRICT.

Reasons/Comments: A guaranteed source of natural gas has not been identified. Also, public funds should not be used to build a private company's infrastructure. This "plan" was not thought out with the public's best interest in mind.

PROPERTY OWNER'S PRINTED NAME, SIGNATURE and DATE:

JOHN VELSKO *John Velsko* 11/15/2013
(signature) (date)

THEODORA A. VELSKO *Theodora A. Velsko* 1/15/13
(signature) (date)

(signature) (date)

(signature) (date)

NOTE: Please make sure that all the property owners of record print, sign and date this document. IF YOU HAVE MORE THAN ONE LOT PLEASE NOTE THIS ON THIS FORM WHEN YOU RETURN IT. OBJECTIONS WILL APPLY ONLY TO THOSE LOTS NAMED ON THIS FORM.

TO FILE AN OBJECTION COMPLETE THIS FORM AND RETURN IT TO THE OFFICE OF THE CITY CLERK BY THE DEADLINE, JANUARY 25, 2013, 5:00 P.M.

City of Homer
Office of the City Clerk
491 E. Pioneer Avenue
Homer, Alaska 99603

VELSKO JOHN & THEODORA
PO BOX 2269
HOMER, AK 99603

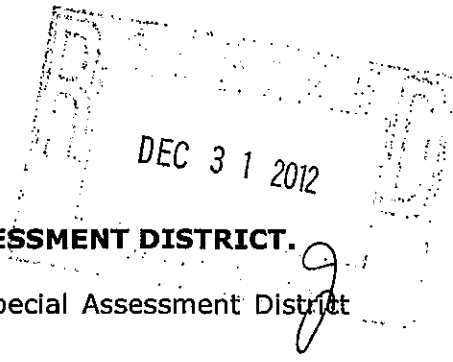
GCM4305



84

Ord.13-02 -F.

CITY OF HOMER
PROPERTY OWNER'S
STATEMENT OF OBJECTION
TO SPECIAL ASSESSMENT DISTRICT



SPECIAL ASSESSMENT DISTRICT: **HOMER NATURAL GAS SPECIAL ASSESSMENT DISTRICT.**

~~I~~we affirm that ~~I~~we ~~am~~are the owner(s) of the following lots in the Special Assessment District (give legal description):


Parcel ID	Legal Description
✓ 17369024	T 6S R 14W SEC 13 SEWARD MERIDIAN HM 0840004 EAGLE VIEW SUB AMENDED LOT 18
✓ 17369025	T 6S R 14W SEC 13 SEWARD MERIDIAN HM 0840004 EAGLE VIEW SUB AMENDED LOT 19
✓ 17369026	T 6S R 14W SEC 13 SEWARD MERIDIAN HM 0840004 EAGLE VIEW SUB AMENDED LOT 20

~~I~~We object to the HOMER NATURAL GAS SPECIAL ASSESSMENT DISTRICT.

Reasons/Comments: WE OWN 3 LOTS, PARCEL ID #'S:
17369024, 17369025 AND 17369026 IN HOMER,
AK 99603

PROPERTY OWNER'S PRINTED NAME, SIGNATURE and DATE:

NATASCHA FC DHONDT  12/21/2012
(signature) (date)

ANDREW R HILSABECK  12/21/2012
(signature) (date)

(signature) (date)

(signature) (date)

NOTE: Please make sure that all the property owners of record print, sign and date this document. IF YOU HAVE MORE THAN ONE LOT PLEASE NOTE THIS ON THIS FORM WHEN YOU RETURN IT. OBJECTIONS WILL APPLY ONLY TO THOSE LOTS NAMED ON THIS FORM.

TO FILE AN OBJECTION COMPLETE THIS FORM AND RETURN IT TO THE OFFICE OF THE CITY CLERK BY THE DEADLINE, JANUARY 25, 2013, 5:00 P.M.

City of Homer
Office of the City Clerk
491 E. Pioneer Avenue
Homer, Alaska 99603

2309 BERKELEY AVE APT 2041
AUSTIN, TX 78745

DHONDT NATASCHA F C



86

Ord.13-02 - F.

CITY OF HOMER
PROPERTY OWNER'S
STATEMENT OF OBJECTION
TO SPECIAL ASSESSMENT DISTRICT

DEC 31 2012

SPECIAL ASSESSMENT DISTRICT: **HOMER NATURAL GAS SPECIAL ASSESSMENT DISTRICT.**

~~I/we~~ affirm that ~~I/we am/are~~ the owner(s) of the following lots in the Special Assessment District (give legal description):

Parcel ID	Legal Description
✓ 17369024	T 6S R 14W SEC 13 SEWARD MERIDIAN HM 0840004 EAGLE VIEW SUB AMENDED LOT 18
✓ 17369025	T 6S R 14W SEC 13 SEWARD MERIDIAN HM 0840004 EAGLE VIEW SUB AMENDED LOT 19
✓ 17369026	T 6S R 14W SEC 13 SEWARD MERIDIAN HM 0840004 EAGLE VIEW SUB AMENDED LOT 20

~~I/we~~ object to the HOMER NATURAL GAS SPECIAL ASSESSMENT DISTRICT.

Reasons/Comments: WE OWN 3 LOTS = PARCEL ID #'S :
17369024, 17369025 AND 17369026 IN HOMER, AK
99603.

PROPERTY OWNER'S PRINTED NAME, SIGNATURE and DATE:

NATASCHA FC DHONDT

Natascha Dhondt
(signature)

12/21/2012

(date)

ANDREW R MILSABECK

[Signature]
(signature)

12.21.12

(date)

(signature)

(date)

(signature)

(date)

NOTE: Please make sure that all the property owners of record print, sign and date this document. IF YOU HAVE MORE THAN ONE LOT PLEASE NOTE THIS ON THIS FORM WHEN YOU RETURN IT. OBJECTIONS WILL APPLY ONLY TO THOSE LOTS NAMED ON THIS FORM.

TO FILE AN OBJECTION COMPLETE THIS FORM AND RETURN IT TO THE OFFICE OF THE CITY CLERK BY THE DEADLINE, JANUARY 25, 2013, 5:00 P.M.

City of Homer
Office of the City Clerk
491 E. Pioneer Avenue
Homer, Alaska 99603

HILSABECK ANDREW R
2309 BERKELEY AVE APT 2041
AUSTIN, TX 78745

HILSABECK ANDREW R



STATEMENT OF OBJECTION
TO SPECIAL ASSESSMENT DISTRICT

SPECIAL ASSESSMENT DISTRICT: **HOMER NATURAL GAS SPECIAL ASSESSMENT DISTRICT.**

I/we affirm that I/we am/are the owner(s) of the following lots in the Special Assessment District (give legal description):

Parcel ID	Legal Description
✓ 17369031	T 6S R 14W SEC 13 SEWARD MERIDIAN HM 0840004 EAGLE VIEW SUB AMENDED LOT 25

I/We object to the HOMER NATURAL GAS SPECIAL ASSESSMENT DISTRICT.

Reasons/Comments: Cost is prohibitive - not just for the line to our house, but the cost related to piping, plumbing costs, heaters, etc...
We are a single income family close to retirement. We just can't afford it.

PROPERTY OWNER'S PRINTED NAME, SIGNATURE and DATE:

GERALD L LAWVER Gerald L Lawver 11-5-12
(signature) (date)

Roxanne L Lawver Roxanne L Lawver 11/5/12
(signature) (date)

(signature) (date)

(signature) (date)

NOTE: Please make sure that all the property owners of record print, sign and date this document. IF YOU HAVE MORE THAN ONE LOT PLEASE NOTE THIS ON THIS FORM WHEN YOU RETURN IT. OBJECTIONS WILL APPLY ONLY TO THOSE LOTS NAMED ON THIS FORM.

TO FILE AN OBJECTION COMPLETE THIS FORM AND RETURN IT TO THE OFFICE OF THE CITY CLERK BY THE DEADLINE, JANUARY 25, 2013, 5:00 P.M.

LAWVER GERALD L & ROXANNE L
PO BOX 3575
HOMER, AK 99603

LAWVER GERALD L & ROXANNE L

GCM2414



96

Ord.13-02 - F.

STATEMENT OF OBJECTION
TO SPECIAL ASSESSMENT DISTRICT

SPECIAL ASSESSMENT DISTRICT: **HOMER NATURAL GAS SPECIAL ASSESSMENT DISTRICT.**

I/we affirm that I/we am/are the owner(s) of the following lots in the Special Assessment District (give legal description):

Parcel ID	Legal Description
✓ 17369033	T 6S R 14W SEC 13 SEWARD MERIDIAN HM 0840004 EAGLE VIEW SUB AMENDED LOT 27

I/We object to the HOMER NATURAL GAS SPECIAL ASSESSMENT DISTRICT.

Reasons/Comments: ① I heat with oil. Will natural gas be cheaper?
 I don't think so, ② Also cook with propane. Will I have
 to get new heater & stove? If so, can't afford it! ③ I'm
 on fixed income. These expenses will be a hardship!
 ④ Doubt I'd live to see an advantage for the \$3800 outlay!

PROPERTY OWNER'S PRINTED NAME, SIGNATURE and DATE:

Janice Bushney (signature) 11/19/12 (date)

____ (signature) (date)

____ (signature) (date)

____ (signature) (date)

NOTE: Please make sure that all the property owners of record print, sign and date this document. IF YOU HAVE MORE THAN ONE LOT PLEASE NOTE THIS ON THIS FORM WHEN YOU RETURN IT. OBJECTIONS WILL APPLY ONLY TO THOSE LOTS NAMED ON THIS FORM.

TO FILE AN OBJECTION COMPLETE THIS FORM AND RETURN IT TO THE OFFICE OF THE CITY CLERK BY THE DEADLINE, JANUARY 25, 2013, 5:00 P.M.

City of Homer
Office of the City Clerk
491 E. Pioneer Avenue
Homer, Alaska 99603

HOMER, AK 99603
PO BOX 1216

BUSHEY JANICE

GCM0560



92

Ord.13-02 -F.

CITY OF HOMER
 PROPERTY OWNER'S
STATEMENT OF OBJECTION
 TO SPECIAL ASSESSMENT DISTRICT

NOV 30 2012 PM 01:57
 CS

SPECIAL ASSESSMENT DISTRICT: **HOMER NATURAL GAS SPECIAL ASSESSMENT DISTRICT.**

I/we affirm that I/we am/are the owner(s) of the following lots in the Special Assessment District (give legal description):

Parcel ID	Legal Description
✓ 17369049	T 6S R 14W SEC 13 SEWARD MERIDIAN HM 0840004 EAGLE VIEW SUB AMENDED LOT 43

I/We object to the HOMER NATURAL GAS SPECIAL ASSESSMENT DISTRICT.

Reasons/Comments: Too Expensive for us!

PROPERTY OWNER'S PRINTED NAME, SIGNATURE and DATE:

DONALD R. BARNHART
 (signature) (date)

Donald R Barnhart 11-14-12
 (signature) (date)

JEANNE L. BARNHART
 (signature) (date)

Jeanne L Barnhart 11-14-12
 (signature) (date)

NOTE: Please make sure that all the property owners of record print, sign and date this document. IF YOU HAVE MORE THAN ONE LOT PLEASE NOTE THIS ON THIS FORM WHEN YOU RETURN IT. OBJECTIONS WILL APPLY ONLY TO THOSE LOTS NAMED ON THIS FORM.

TO FILE AN OBJECTION COMPLETE THIS FORM AND RETURN IT TO THE OFFICE OF THE CITY CLERK BY THE DEADLINE, JANUARY 25, 2013, 5:00 P.M.

City of Homer
 Office of the City Clerk
 491 E. Pioneer Avenue
 Homer, Alaska 99603

HOMER, AK 99603
PO BOX 1313

BARNHART DONALD R & JEANNE



Ord.13-02 - F.

CITY OF HOMER
PROPERTY OWNER'S
STATEMENT OF OBJECTION
TO SPECIAL ASSESSMENT DISTRICT

NOV 19 2012
[Signature]

SPECIAL ASSESSMENT DISTRICT: **HOMER NATURAL GAS SPECIAL ASSESSMENT DISTRICT.**

I/we affirm that I/we am/are the owner(s) of the following lots in the Special Assessment District (give legal description):

Parcel ID	Legal Description
✓ 17369058	T 6S R 14W SEC 13 SEWARD MERIDIAN HM 0840004 EAGLE VIEW SUB <u>AMENDED LOT 57</u>

I/We object to the HOMER NATURAL GAS SPECIAL ASSESSMENT DISTRICT.

Reasons/Comments: The money would be better used to forward alternative energy projects. Look at what's going on on the ~~state~~ planet and wake-up please! we pay you to be AWARE!

PROPERTY OWNER'S PRINTED NAME, SIGNATURE and DATE:

<i>[Signature]</i>	← GARY SCHOLZ	Nov 12 12
	(signature)	(date)
DOBOCHY STEERWOOD	<i>[Signature]</i>	11/12/12
	(signature)	(date)
	(signature)	(date)

NOTE: Please make sure that all the property owners of record print, sign and date this document. IF YOU HAVE MORE THAN ONE LOT PLEASE NOTE THIS ON THIS FORM WHEN YOU RETURN IT. OBJECTIONS WILL APPLY ONLY TO THOSE LOTS NAMED ON THIS FORM.

TO FILE AN OBJECTION COMPLETE THIS FORM AND RETURN IT TO THE OFFICE OF THE CITY CLERK BY THE DEADLINE, JANUARY 25, 2013, 5:00 P.M.

City of Homer
Office of the City Clerk
491 E. Pioneer Avenue
Homer, Alaska 99603

NOV 1 8 2015

HOMER, AK 99603
PO BOX 2662

SCHOLZ GARY L & SHERWOOD DOROTHY U

GCM3616



96

Ord.13-02 -F.

CITY OF HOMER
 PROPERTY OWNER'S
STATEMENT OF OBJECTION
 TO SPECIAL ASSESSMENT DISTRICT

NOV 15 2012

SPECIAL ASSESSMENT DISTRICT: **HOMER NATURAL GAS SPECIAL ASSESSMENT DISTRICT.**

I/we affirm that I/we am/are the owner(s) of the following lots in the Special Assessment District (give legal description):

Parcel ID	Legal Description
✓ 17369059	T 6S R 14W SEC 13 SEWARD MERIDIAN HM 0840004 EAGLE VIEW SUB AMENDED LOT 56 "AWO Lot 57 adjoining" ✓ attached objection tunnel in objection for "u"

I/We object to the HOMER NATURAL GAS SPECIAL ASSESSMENT DISTRICT.

Reasons/Comments: Because we need to start in
A BIG way, using renewables! Look
at what's going on in the world and
wake-up!

PROPERTY OWNER'S PRINTED NAME, SIGNATURE and DATE:

Dorothy Usterwood [Signature] 11/11/12
 (signature) (date)

GARY SCHOLZ [Signature] 11/11/12
 (signature) (date)

 (signature) (date)

 (signature) (date)

NOTE: Please make sure that all the property owners of record print, sign and date this document. IF YOU HAVE MORE THAN ONE LOT PLEASE NOTE THIS ON THIS FORM WHEN YOU RETURN IT. OBJECTIONS WILL APPLY ONLY TO THOSE LOTS NAMED ON THIS FORM.

TO FILE AN OBJECTION COMPLETE THIS FORM AND RETURN IT TO THE OFFICE OF THE CITY CLERK BY THE DEADLINE, JANUARY 25, 2013, 5:00 P.M.

City of Homer
 Office of the City Clerk
 491 E. Pioneer Avenue
 Homer, Alaska 99603

SHERWOOD DOROTHY UNA
PO BOX 2662
HOMER, AK 99603

GCM3687




86

Ord.13-02 - F.

CITY OF HOMER
PROPERTY OWNER'S
STATEMENT OF OBJECTION
TO SPECIAL ASSESSMENT DISTRICT

SPECIAL ASSESSMENT DISTRICT: **HOMER NATURAL GAS SPECIAL ASSESSMENT DISTRICT.**

I/we affirm that I/we am/are the owner(s) of the following lots in the Special Assessment District (give legal description):



Parcel ID	Legal Description
✓ 17369059	T 6S R 14W SEC 13 SEWARD MERIDIAN HM 0840004 EAGLE VIEW SUB AMENDED LOT 56

I/We object to the HOMER NATURAL GAS SPECIAL ASSESSMENT DISTRICT.

Reasons/Comments: TAKE A LOOK AT WHATS GOING ON IN THE WORLD AND WAKE-UP! THE MONEY WOULD BE BETTER USED ON FUNDING ANY ALTERNATIVE ENERGY PROJECT! YOU NEED TO BE AWARE!

PROPERTY OWNER'S PRINTED NAME, SIGNATURE and DATE:

Gary Scholz GARY SCHOLZ Nov 12 12
(signature) (date)

[Signature] DOROTHY STEWART 11/12/2012
(signature) (date)

(signature) (date)

(signature) (date)

NOTE: Please make sure that all the property owners of record print, sign and date this document. IF YOU HAVE MORE THAN ONE LOT PLEASE NOTE THIS ON THIS FORM WHEN YOU RETURN IT. OBJECTIONS WILL APPLY ONLY TO THOSE LOTS NAMED ON THIS FORM.

TO FILE AN OBJECTION COMPLETE THIS FORM AND RETURN IT TO THE OFFICE OF THE CITY CLERK BY THE DEADLINE, JANUARY 25, 2013, 5:00 P.M.

City of Homer
Office of the City Clerk
491 E. Pioneer Avenue
Homer, Alaska 99603

SCHOLZ GARY
PO BOX 2662
HOMER, AK 99603

SCHOLZ GARY

GCM3615



100

Ord.13-02 - F.

STATEMENT OF OBJECTION
TO SPECIAL ASSESSMENT DISTRICT

SPECIAL ASSESSMENT DISTRICT: **HOMER NATURAL GAS SPECIAL ASSESSMENT DISTRICT.**

I/we affirm that I/we am/are the owner(s) of the following lots in the Special Assessment District (give legal description):

Parcel ID	Legal Description
✓ 17369066	T 6S R 14W SEC 13 SEWARD MERIDIAN HM 0840004 EAGLE VIEW SUB AMENDED LOT 60

I/We object to the **HOMER NATURAL GAS SPECIAL ASSESSMENT DISTRICT.**

Reasons/Comments: I have been annexed for almost 10 years and I am tired of my tax dollars subsidizing the City of Homers' infrastructure, that does not benefit my property. I may support clean, renewable energy efforts in the future.

PROPERTY OWNER'S PRINTED NAME, SIGNATURE and DATE:

[Signature] (signature) 11/28/12 (date)

(signature) (date)

(signature) (date)

(signature) (date)

NOTE: Please make sure that all the property owners of record print, sign and date this document. IF YOU HAVE MORE THAN ONE LOT PLEASE NOTE THIS ON THIS FORM WHEN YOU RETURN IT. OBJECTIONS WILL APPLY ONLY TO THOSE LOTS NAMED ON THIS FORM.

TO FILE AN OBJECTION COMPLETE THIS FORM AND RETURN IT TO THE OFFICE OF THE CITY CLERK BY THE DEADLINE, JANUARY 25, 2013, 5:00 P.M.

City of Homer
Office of the City Clerk
491 E. Pioneer Avenue
Homer, Alaska 99603

4690 NATALIE CIR
HOMER, AK 99603

KRASZESKI JOEY

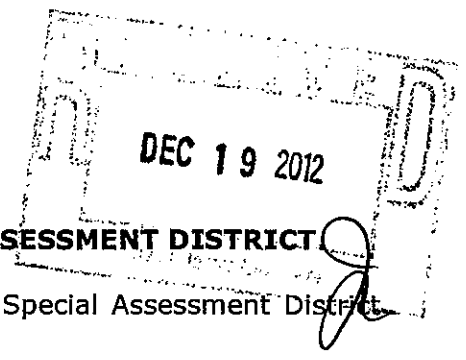
GCM2339



102

Ord.13-02 - F.

CITY OF HOMER
PROPERTY OWNER'S
STATEMENT OF OBJECTION
TO SPECIAL ASSESSMENT DISTRICT



SPECIAL ASSESSMENT DISTRICT: **HOMER NATURAL GAS SPECIAL ASSESSMENT DISTRICT**

I/we affirm that I/we am/are the owner(s) of the following lots in the Special Assessment District (give legal description):

Parcel ID	Legal Description
✓ 17369067	T 6S R 14W SEC 13 SEWARD MERIDIAN HM 0840004 EAGLE VIEW SUB AMENDED LOT 61

I/We object to the HOMER NATURAL GAS SPECIAL ASSESSMENT DISTRICT.

Reasons/Comments: The cost is too great a hardship for most homeowners.

PROPERTY OWNER'S PRINTED NAME, SIGNATURE and DATE:

<i>David Smith</i>	12-16-12
(signature)	(date)
<i>Debra Mansell</i>	12-16-12
(signature)	(date)
(signature)	(date)
(signature)	(date)

NOTE: Please make sure that all the property owners of record print, sign and date this document. IF YOU HAVE MORE THAN ONE LOT PLEASE NOTE THIS ON THIS FORM WHEN YOU RETURN IT. OBJECTIONS WILL APPLY ONLY TO THOSE LOTS NAMED ON THIS FORM.

TO FILE AN OBJECTION COMPLETE THIS FORM AND RETURN IT TO THE OFFICE OF THE CITY CLERK BY THE DEADLINE, JANUARY 25, 2013, 5:00 P.M.

City of Homer
Office of the City Clerk
491 E. Pioneer Avenue
Homer, Alaska 99603

DEC 10 2013

PO BOX 3443
HOMER, AK 99603

GRONSETH DAVID L & SHEILA M

GCM1532




104

Ord.13-02 - F.

*Valid
CS*

CITY OF HOMER
PROPERTY OWNER'S
STATEMENT OF OBJECTION
TO SPECIAL ASSESSMENT DISTRICT



SPECIAL ASSESSMENT DISTRICT: **HOMER NATURAL GAS SPECIAL ASSESSMENT DISTRICT.**

I/we affirm that I/we am/are the owner(s) of the following lots in the Special Assessment District (give legal description):

Parcel ID	Legal Description
✓ 17369069	T 6S R 14W SEC 13 SEWARD MERIDIAN HM 0840004 EAGLE VIEW SUB AMENDED LOT 63

I/We object to the HOMER NATURAL GAS SPECIAL ASSESSMENT DISTRICT.

Reasons/Comments: This will cause undue financial burden on property owners who own several parcels. I also oppose city funding of this project. Safety is also a concern after seeing devastating effects of NG explosions. TDA energy should be pursued instead

PROPERTY OWNER'S PRINTED NAME, SIGNATURE and DATE:

<u>Phillip H Clay</u>	(signature)	<u>12/1/12</u>	(date)
<u>Tammy Clay</u>	<u>Jammy Clay</u>	(signature)	<u>12/1/12</u>
	(signature)		(date)
	(signature)		(date)

NOTE: Please make sure that all the property owners of record print, sign and date this document. IF YOU HAVE MORE THAN ONE LOT PLEASE NOTE THIS ON THIS FORM WHEN YOU RETURN IT. OBJECTIONS WILL APPLY ONLY TO THOSE LOTS NAMED ON THIS FORM.

TO FILE AN OBJECTION COMPLETE THIS FORM AND RETURN IT TO THE OFFICE OF THE CITY CLERK BY THE DEADLINE, JANUARY 25, 2013, 5:00 P.M.

City of Homer
Office of the City Clerk
491 E. Pioneer Avenue
Homer, Alaska 99603

OFFICE OF THE
COMMISSIONER OF REVENUE
STATE OF NEW YORK

UNITS OF LOCAL GOVERNMENT ARE REQUESTED TO ADVISE THE COMMISSIONER OF REVENUE OF ANY

CHANGES IN THE NUMBER OF TAXPayers IN THE FOLLOWING CATEGORIES AND TO FURNISH THE
NECESSARY INFORMATION:

1. PERSONS WHOSE NAMES ARE LISTED AS TAXPAYERS IN THE FOLLOWING CATEGORIES:

(a) PERSONS WHOSE NAMES ARE LISTED AS TAXPAYERS IN THE FOLLOWING CATEGORIES:

(b) PERSONS WHOSE NAMES ARE LISTED AS TAXPAYERS IN THE FOLLOWING CATEGORIES:

(c) PERSONS WHOSE NAMES ARE LISTED AS TAXPAYERS IN THE FOLLOWING CATEGORIES:

(d) PERSONS WHOSE NAMES ARE LISTED AS TAXPAYERS IN THE FOLLOWING CATEGORIES:

(e) PERSONS WHOSE NAMES ARE LISTED AS TAXPAYERS IN THE FOLLOWING CATEGORIES:

(f) PERSONS WHOSE NAMES ARE LISTED AS TAXPAYERS IN THE FOLLOWING CATEGORIES:

(g) PERSONS WHOSE NAMES ARE LISTED AS TAXPAYERS IN THE FOLLOWING CATEGORIES:

(h) PERSONS WHOSE NAMES ARE LISTED AS TAXPAYERS IN THE FOLLOWING CATEGORIES:

(i) PERSONS WHOSE NAMES ARE LISTED AS TAXPAYERS IN THE FOLLOWING CATEGORIES:

(j) PERSONS WHOSE NAMES ARE LISTED AS TAXPAYERS IN THE FOLLOWING CATEGORIES:

(k) PERSONS WHOSE NAMES ARE LISTED AS TAXPAYERS IN THE FOLLOWING CATEGORIES:

(l) PERSONS WHOSE NAMES ARE LISTED AS TAXPAYERS IN THE FOLLOWING CATEGORIES:

(m) PERSONS WHOSE NAMES ARE LISTED AS TAXPAYERS IN THE FOLLOWING CATEGORIES:

(n) PERSONS WHOSE NAMES ARE LISTED AS TAXPAYERS IN THE FOLLOWING CATEGORIES:

(o) PERSONS WHOSE NAMES ARE LISTED AS TAXPAYERS IN THE FOLLOWING CATEGORIES:

(p) PERSONS WHOSE NAMES ARE LISTED AS TAXPAYERS IN THE FOLLOWING CATEGORIES:

(q) PERSONS WHOSE NAMES ARE LISTED AS TAXPAYERS IN THE FOLLOWING CATEGORIES:


(r) PERSONS WHOSE NAMES ARE LISTED AS TAXPAYERS IN THE FOLLOWING CATEGORIES:

(s) PERSONS WHOSE NAMES ARE LISTED AS TAXPAYERS IN THE FOLLOWING CATEGORIES:

(t) PERSONS WHOSE NAMES ARE LISTED AS TAXPAYERS IN THE FOLLOWING CATEGORIES:

Valid

CITY OF HOMER
PROPERTY OWNER'S
STATEMENT OF OBJECTION
TO SPECIAL ASSESSMENT DISTRICT



SPECIAL ASSESSMENT DISTRICT: **HOMER NATURAL GAS SPECIAL ASSESSMENT DISTRICT.**

I/we affirm that I/we am/are the owner(s) of the following lots in the Special Assessment District (give legal description):

Parcel ID	Legal Description
✓ 17369071	T 6S R 14W SEC 13 SEWARD SW HM 2006086 EAGLE VIEW SUB NO 2 LOT 32-A
✓ 17369072	T 6S R 14W SEC 13 SEWARD SW HM 2006086 EAGLE VIEW SUB NO 2 LOT 32-B
✓ 17369073	T 6S R 14W SEC 13 SEWARD SW HM 2006086 EAGLE VIEW SUB NO 2 LOT 32-C
✓ 17930036	T 6S R 13W SEC 15 SEWARD SW HM 2006087 COOPER SUB CLAY ADDN NO 2 LOT 9A-2A BLK 2

I/We object to the HOMER NATURAL GAS SPECIAL ASSESSMENT DISTRICT.

Reasons/Comments: It will create an undue hardship on ~~the~~ property owners (in terms of assessments) who own several parcels. I am also opposed to the city funding of this project. Safety is another concern after seeing devastation of natural gas explosions. TIDAL should be explored.

PROPERTY OWNER'S PRINTED NAME, SIGNATURE and DATE:

<u>Phillip Clay</u>	<u>Phillip Clay</u> (signature)	<u>12/1/12</u> (date)
<u>Homerworks Inc</u>	<u>Homerworks Inc</u> (signature)	<u>12/1/12</u> (date)
<u>Tammy Clay</u>	<u>Tammy Clay</u> (signature)	<u>12/1/12</u> (date)
	(signature)	(date)

NOTE: Please make sure that all the property owners of record print, sign and date this document. IF YOU HAVE MORE THAN ONE LOT PLEASE NOTE THIS ON THIS FORM WHEN YOU RETURN IT. OBJECTIONS WILL APPLY ONLY TO THOSE LOTS NAMED ON THIS FORM.

TO FILE AN OBJECTION COMPLETE THIS FORM AND RETURN IT TO THE OFFICE OF THE CITY CLERK BY THE DEADLINE, JANUARY 25, 2013, 5:00 P.M.

City of Homer
Office of the City Clerk
491 E. Pioneer Avenue
Homer, Alaska 99603

CITY OF HOMER
PROPERTY OWNER'S
STATEMENT OF OBJECTION
TO SPECIAL ASSESSMENT DISTRICT

JAN 22 2013

SPECIAL ASSESSMENT DISTRICT: **HOMER NATURAL GAS SPECIAL ASSESSMENT DISTRICT.**

I/we affirm that I/we am/are the owner(s) of the following lots in the Special Assessment District (give legal description):

Parcel ID	Legal Description
✓ 17372013	T 6S R 14W SEC 14 SEWARD MERIDIAN HM 0820009 RAVEN RIDGE SUB LOT 5
✓ 17372014	T 6S R 14W SEC 14 SEWARD MERIDIAN HM 0820009 RAVEN RIDGE SUB LOT 4
	↑ TWO LOTS TWO OBJECTIONS

I/We object to the HOMER NATURAL GAS SPECIAL ASSESSMENT DISTRICT.

Reasons/Comments: Residences and vacant lots should not have the same assessment as multi-million dollar corporate properties!

PROPERTY OWNER'S PRINTED NAME, SIGNATURE and DATE:

DOUGLAS VAN PATTEN, Douglas Van Patten 1/14/2013
(signature) (date)

DOUGLAS VAN PATTEN, Douglas Van Patten 1/14/2013
(signature) (date)

(signature) (date)

(signature) (date)

NOTE: Please make sure that all the property owners of record print, sign and date this document. IF YOU HAVE MORE THAN ONE LOT PLEASE NOTE THIS ON THIS FORM WHEN YOU RETURN IT. OBJECTIONS WILL APPLY ONLY TO THOSE LOTS NAMED ON THIS FORM.

TO FILE AN OBJECTION COMPLETE THIS FORM AND RETURN IT TO THE OFFICE OF THE CITY CLERK BY THE DEADLINE, JANUARY 25, 2013, 5:00 P.M.

City of Homer
Office of the City Clerk
491 E. Pioneer Avenue
Homer, Alaska 99603

77

VAN PATTEN DOUGLAS J
PO BOX 1348
HOMER, AK 99603


GCM4281



110

Ord.13-02 - F.

CITY OF HOMER
PROPERTY OWNER'S
STATEMENT OF OBJECTION
TO SPECIAL ASSESSMENT DISTRICT



SPECIAL ASSESSMENT DISTRICT: **HOMER NATURAL GAS SPECIAL ASSESSMENT DISTRICT**

I/we affirm that I/we am/are the owner(s) of the following lots in the Special-Assessment District (give legal description):

Parcel ID	Legal Description
✓ 17372023	T 6S R 14W SEC 14 SEWARD MERIDIAN HM 0820009 RAVEN RIDGE SUB LOT 21

I/We object to the HOMER NATURAL GAS SPECIAL ASSESSMENT DISTRICT.

Reasons/Comments: Gas will not be cost effective for us in our lifetime. We are striving for clean energy.

PROPERTY OWNER'S PRINTED NAME, SIGNATURE and DATE:

<i>Elaine Velds</i>		12-17-2012
(signature)		(date)
<i>Pete Velds</i>		12-17-2012
(signature)		(date)
(signature)		(date)
(signature)		(date)

NOTE: Please make sure that all the property owners of record print, sign and date this document. IF YOU HAVE MORE THAN ONE LOT PLEASE NOTE THIS ON THIS FORM WHEN YOU RETURN IT. OBJECTIONS WILL APPLY ONLY TO THOSE LOTS NAMED ON THIS FORM.

TO FILE AN OBJECTION COMPLETE THIS FORM AND RETURN IT TO THE OFFICE OF THE CITY CLERK BY THE DEADLINE, JANUARY 25, 2013, 5:00 P.M.

City of Homer
Office of the City Clerk
491 E. Pioneer Avenue
Homer, Alaska 99603

DEC 18 1980

HOMER, AK 99603
PO BOX 2115

VELSKO PETER & ELAINE

GCM4306



211

Ord.13-02 - F.

CITY OF HOMER
PROPERTY OWNER'S
STATEMENT OF OBJECTION
TO SPECIAL ASSESSMENT DISTRICT

JAN 22 2013

SPECIAL ASSESSMENT DISTRICT: **HOMER NATURAL GAS SPECIAL ASSESSMENT DISTRICT.**


I/we affirm that I/we am/are the owner(s) of the following lots in the Special Assessment District (give legal description):


Parcel ID	Legal Description
✓ 17402101	T 6S R 13W SEC 9 SEWARD MERIDIAN HM 0002273 SKYLINE VIEW SUB LOT 20A
✓ 17403002	T 6S R 13W SEC 9 SEWARD MERIDIAN HM 0003009 LLOYD RACE ADDN LOT 2

I/We object to the HOMER NATURAL GAS SPECIAL ASSESSMENT DISTRICT.

Reasons/Comments: _____

PROPERTY OWNER'S PRINTED NAME, SIGNATURE and DATE:

E. Diana Seekins  1/17/2013
 (signature) (date)

E. Diana Seekins  1/17/2013
 (signature) (date)

 (signature) (date)

 (signature) (date)

NOTE: Please make sure that all the property owners of record print, sign and date this document. IF YOU HAVE MORE THAN ONE LOT PLEASE NOTE THIS ON THIS FORM WHEN YOU RETURN IT. OBJECTIONS WILL APPLY ONLY TO THOSE LOTS NAMED ON THIS FORM.

TO FILE AN OBJECTION COMPLETE THIS FORM AND RETURN IT TO THE OFFICE OF THE CITY CLERK BY THE DEADLINE, JANUARY 25, 2013, 5:00 P.M.

City of Homer
Office of the City Clerk
491 E. Pioneer Avenue
Homer, Alaska 99603

X

SEEKINS E DIANA
1009 MISSION RD
HOMER, AK 99603



Ord.13-02 - F.

CITY OF HOMER
PROPERTY OWNER'S
STATEMENT OF OBJECTION
TO SPECIAL ASSESSMENT DISTRICT

~~(J) 279-4752~~ Not in Service
~~(J) 272-1249~~
~~677-7984~~ (James)
↳ Not in services

SPECIAL ASSESSMENT DISTRICT: **HOMER NATURAL GAS SPECIAL ASSESSMENT DISTRICT.**

I/we affirm that I/we am/are the owner(s) of the following lots in the Special Assessment District (give legal description):

Parcel ID	Legal Description
✓ 17402103	T 6S R 13W SEC 9 SEWARD MERIDIAN HM 0002273 SKYLINE VIEW SUB LOT 21

JAN 17 2013 PM 02:03
CS

I/We object to the HOMER NATURAL GAS SPECIAL ASSESSMENT DISTRICT.

Reasons/Comments: _____

It seems only reasonable that those property owners not getting natural gas will not pay the special assessment.

PROPERTY OWNER'S PRINTED NAME, SIGNATURE and DATE:

James Ray Selle

James Ray Selle
(signature)

12-30-12

(date)

(signature)

(date)

(signature)

(date)

(signature)

(date)

NOTE: Please make sure that all the property owners of record print, sign and date this document. IF YOU HAVE MORE THAN ONE LOT PLEASE NOTE THIS ON THIS FORM WHEN YOU RETURN IT. OBJECTIONS WILL APPLY ONLY TO THOSE LOTS NAMED ON THIS FORM.

TO FILE AN OBJECTION COMPLETE THIS FORM AND RETURN IT TO THE OFFICE OF THE CITY CLERK BY THE DEADLINE, JANUARY 25, 2013, 5:00 P.M.

City of Homer
Office of the City Clerk
491 E. Pioneer Avenue
Homer, Alaska 99603

SELLE JOHN P & SELLE JAMES RAY
751 LANCASTER DR
FAIRBANKS, AK 99712

GCM3659



THE CITY OF...
OFFICE OF THE...
...
...

...

...

...

...

...

...

...

CITY OF HOMER
PROPERTY OWNER'S
STATEMENT OF OBJECTION
TO SPECIAL ASSESSMENT DISTRICT

SPECIAL ASSESSMENT DISTRICT: **HOMER NATURAL GAS SPECIAL ASSESSMENT DISTRICT.**

I/we affirm that I/we am/are the owner(s) of the following lots in the Special Assessment District (give legal description):

Parcel ID	Legal Description
17402107	T 6S R 13W SEC 9 SEWARD MERIDIAN HM 0820078 SKYLINE VIEW SUB LOT 20-B REPLAT LOT 3 <i>mailed letter 12/20 about name discrepancies. -CS</i>

I/We object to the HOMER NATURAL GAS SPECIAL ASSESSMENT DISTRICT.

Reasons/Comments: Cost

PROPERTY OWNER'S PRINTED NAME, SIGNATURE and DATE:

<u>TAMARA HAGERTY</u>	<u><i>Tamara Hagerty</i></u> (signature)	<u>11/19/12</u> (date)
<hr/>		
	(signature)	(date)
<hr/>		
	(signature)	(date)
<hr/>		
	(signature)	(date)

NOTE: Please make sure that all the property owners of record print, sign and date this document. IF YOU HAVE MORE THAN ONE LOT PLEASE NOTE THIS ON THIS FORM WHEN YOU RETURN IT. OBJECTIONS WILL APPLY ONLY TO THOSE LOTS NAMED ON THIS FORM.

TO FILE AN OBJECTION COMPLETE THIS FORM AND RETURN IT TO THE OFFICE OF THE CITY CLERK BY THE DEADLINE, JANUARY 25, 2013, 5:00 P.M.

300 7th Street

WALTERS TAMARA J
PO BOX 2382
HOMER, AK 99603

WALTERS TAMARA J
PO BOX 2382
HOMER, AK 99603


WALTERS TAMARA J

GCM4357



120

CITY OF HOMER
PROPERTY OWNER'S
STATEMENT OF OBJECTION
TO SPECIAL ASSESSMENT DISTRICT



SPECIAL ASSESSMENT DISTRICT: **HOMER NATURAL GAS SPECIAL ASSESSMENT DISTRICT.**

I/we affirm that I/we am/are the owner(s) of the following lots in the Special Assessment District (give legal description):

Parcel ID	Legal Description
✓ 17402208	T 6S R 13W SEC 9 SEWARD MERIDIAN HM 0002273 SKYLINE VIEW SUB LOT 16
✓ 17402306	T 6S R 13W SEC 9 SEWARD MERIDIAN HM 0840102 SKYLINE VIEW SUB ROY JOHNSON BOUNDARY SURVEY TRACT 8-B EXCLUDING THAT PORTION OF EAST HILL RD AS WITNESSED BY W/D 170 @ 097

I/We object to the HOMER NATURAL GAS SPECIAL ASSESSMENT DISTRICT.

Reasons/Comments: *(1) Public money should not be used to directly benefit Enstar (2) Project would negatively affect our property - too costly. (3) City should not buy into a system that already foresees a shortage of product, i.e. gas, and consequently increased costs.*

PROPERTY OWNER'S PRINTED NAME, SIGNATURE and DATE:

Nelda C. Wythe (signature) Nov. 30, 2012 (date)

Nelda C. Wythe TEE (signature) Nov. 30, 2012 (date)

Doris J Saario (signature) Nov 30 2012 (date)

Doris J Saario (signature) Nov 30 2012 (date)

NOTE: Please make sure that all the property owners of record print, sign and date this document. IF YOU HAVE MORE THAN ONE LOT PLEASE NOTE THIS ON THIS FORM WHEN YOU RETURN IT. OBJECTIONS WILL APPLY ONLY TO THOSE LOTS NAMED ON THIS FORM.

TO FILE AN OBJECTION COMPLETE THIS FORM AND RETURN IT TO THE OFFICE OF THE CITY CLERK BY THE DEADLINE, JANUARY 25, 2013, 5:00 P.M.

City of Homer
Office of the City Clerk
491 E. Pioneer Avenue
Homer, Alaska 99603

SAARIO & WYTHE LIVING TRUST
PO BOX 1750
PORT TOWNSEND, WA 98368



CITY OF HOMER
PROPERTY OWNER'S
STATEMENT OF OBJECTION
TO SPECIAL ASSESSMENT DISTRICT

SPECIAL ASSESSMENT DISTRICT: **HOMER NATURAL GAS SPECIAL ASSESSMENT DISTRICT.**

I/we affirm that I/we am/are the owner(s) of the following lots in the Special Assessment District (give legal description):

Parcel ID	Legal Description
✓ 17402412	T 6S R 13W SEC 9 SEWARD MERIDIAN HM 0002273 SKYLINE VIEW SUB LOT 1 LYING S OF DIAMOND RIDGE RD
✓ 17402505	T 6S R 13W SEC 9 SEWARD MERIDIAN HM 0002273 SKYLINE VIEW SUB LOT 1 LYING N OF DIAMOND RIDGE RD

I/We object to the HOMER NATURAL GAS SPECIAL ASSESSMENT DISTRICT.

Reasons/Comments: Too expensive. Natural gas is an unreliable short-term fuel source. These millions would be better spent on conservation, efficiency, weatherization, and a higher standard for all buildings, plus investment in renewable energy.

PROPERTY OWNER'S PRINTED NAME, SIGNATURE and DATE:

Carol Griswold	<i>Carol Griswold</i>	12/7/12
	(signature)	(date)
	(signature)	(date)
	(signature)	(date)
	(signature)	(date)

NOTE: Please make sure that all the property owners of record print, sign and date this document. IF YOU HAVE MORE THAN ONE LOT PLEASE NOTE THIS ON THIS FORM WHEN YOU RETURN IT. OBJECTIONS WILL APPLY ONLY TO THOSE LOTS NAMED ON THIS FORM.

NOTE - 2 LOTS AS SHOWN

TO FILE AN OBJECTION COMPLETE THIS FORM AND RETURN IT TO THE OFFICE OF THE CITY CLERK BY THE DEADLINE, JANUARY 25, 2013, 5:00 P.M.

City of Homer
Office of the City Clerk
491 E. Pioneer Avenue
Homer, Alaska 99603

GRISWOLD CAROL A
PO BOX 1342
SEWARD, AK 99664



Ord.13-02 - F.

Valid

JAN 22 2013 PM 01:51 PK

CITY OF HOMER
PROPERTY OWNER'S
STATEMENT OF OBJECTION
TO SPECIAL ASSESSMENT DISTRICT

SPECIAL ASSESSMENT DISTRICT: **HOMER NATURAL GAS SPECIAL ASSESSMENT DISTRICT.**

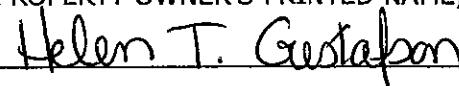
I/we affirm that I/we am/are the owner(s) of the following lots in the Special Assessment District (give legal description):


Parcel ID	Legal Description
✓ 17403005	T 6S R 13W SEC 9 SEWARD MERIDIAN HM 0620496 LLOYD RACE ADDN LOT 5A THE EAST 100 FT THEREOF
✓ 17723004	T 6S R 13W SEC 17 SEWARD MERIDIAN HM 0731701 BARNETT SUB UNIT 1 LOT 5
✓ 17723005	T 6S R 13W SEC 17 SEWARD MERIDIAN HM 0731701 BARNETT SUB UNIT 1 LOT 4
✓ 17902003	T 6S R 13W SEC 16 SEWARD MERIDIAN HM W1/2 NW1/4 SW1/4 NW1/4

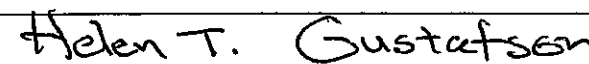
I/We object to the HOMER NATURAL GAS SPECIAL ASSESSMENT DISTRICT.

Reasons/Comments: _____

PROPERTY OWNER'S PRINTED NAME, SIGNATURE and DATE:


January 18th, 2013
 _____ (signature) (date)


01/18/2013
 _____ (signature) (date)



 _____ (signature) (date)

_____ (signature) (date)

NOTE: Please make sure that all the property owners of record print, sign and date this document. IF YOU HAVE MORE THAN ONE LOT PLEASE NOTE THIS ON THIS FORM WHEN YOU RETURN IT. OBJECTIONS WILL APPLY ONLY TO THOSE LOTS NAMED ON THIS FORM.

TO FILE AN OBJECTION COMPLETE THIS FORM AND RETURN IT TO THE OFFICE OF THE CITY CLERK BY THE DEADLINE, JANUARY 25, 2013, 5:00 P.M.

City of Homer
Office of the City Clerk
491 E. Pioneer Avenue
Homer, Alaska 99603

CITY OF HOMER
 PROPERTY OWNER'S
STATEMENT OF OBJECTION
 TO SPECIAL ASSESSMENT DISTRICT

JAN 11 2013

SPECIAL ASSESSMENT DISTRICT: **HOMER NATURAL GAS SPECIAL ASSESSMENT DISTRICT.**

I/we affirm that I/we am/are the owner(s) of the following lots in the Special Assessment District (give legal description):

Parcel ID	Legal Description
✓ 17405010	T 6S R 13W SEC 9 SEWARD MERIDIAN HM 0790124 HIGH CLIFFS SUB 1979 AMENDED LOT 4

I/We object to the HOMER NATURAL GAS SPECIAL ASSESSMENT DISTRICT.

Reasons/Comments: Mine is a vacant lot @ the end of a street.
I can't afford to pay for something I won't be using

PROPERTY OWNER'S PRINTED NAME, SIGNATURE and DATE:

	<u>Carol A. Jewell</u>	<u>1/1/13</u>
	(signature)	(date)
	<u>Carol Jewell Declaration of Trust</u>	<u>1/1/13</u>
	(signature)	(date)
	(signature)	(date)
	(signature)	(date)

NOTE: Please make sure that all the property owners of record print, sign and date this document. IF YOU HAVE MORE THAN ONE LOT PLEASE NOTE THIS ON THIS FORM WHEN YOU RETURN IT. OBJECTIONS WILL APPLY ONLY TO THOSE LOTS NAMED ON THIS FORM.

TO FILE AN OBJECTION COMPLETE THIS FORM AND RETURN IT TO THE OFFICE OF THE CITY CLERK BY THE DEADLINE, JANUARY 25, 2013, 5:00 P.M.

City of Homer
 Office of the City Clerk
 491 E. Pioneer Avenue
 Homer, Alaska 99603

071

JEWELL CAROL A DECLARATION OF TRUST
4138 BRANTLEY PL
ANCHORAGE, AK 99508




GREVENBERG CECILIA A
PO BOX 32
HOMER, AK 99603



Ord.13-02 - F.

CITY OF HOMER
PROPERTY OWNER'S
STATEMENT OF OBJECTION
TO SPECIAL ASSESSMENT DISTRICT



SPECIAL ASSESSMENT DISTRICT: **HOMER NATURAL GAS SPECIAL ASSESSMENT DISTRICT.**

I/we affirm that I/we am/are the owner(s) of the following lots in the Special Assessment District (give legal description):

Parcel ID	Legal Description
✓ 17405042	T 6S R 13W SEC 9 SEWARD MERIDIAN HM 0860049 JANEVIEW ESTATES SUB LOT 8

I/We object to the HOMER NATURAL GAS SPECIAL ASSESSMENT DISTRICT.

Reasons/Comments: *① It is my understanding that the supply of natural gas is insufficient to meet the demand and therefore electricity is going up. That means NG will be expensive. ② I can't afford this project. It will be an extreme economic hardship for my family at this time. We simply can't pay for it.*

PROPERTY OWNER'S PRINTED NAME, SIGNATURE and DATE:

<i>[Signature]</i>	12/10/12
(signature)	(date)
<i>[Signature]</i>	12/10/12
(signature)	(date)
(signature)	(date)
(signature)	(date)

NOTE: Please make sure that all the property owners of record print, sign and date this document. IF YOU HAVE MORE THAN ONE LOT PLEASE NOTE THIS ON THIS FORM WHEN YOU RETURN IT. OBJECTIONS WILL APPLY ONLY TO THOSE LOTS NAMED ON THIS FORM.

TO FILE AN OBJECTION COMPLETE THIS FORM AND RETURN IT TO THE OFFICE OF THE CITY CLERK BY THE DEADLINE, JANUARY 25, 2013, 5:00 P.M.

City of Homer
Office of the City Clerk
491 E. Pioneer Avenue
Homer, Alaska 99603

DEC 1 2002

[Faint, illegible handwritten text]

HOMER, AK 99603
PO BOX 129

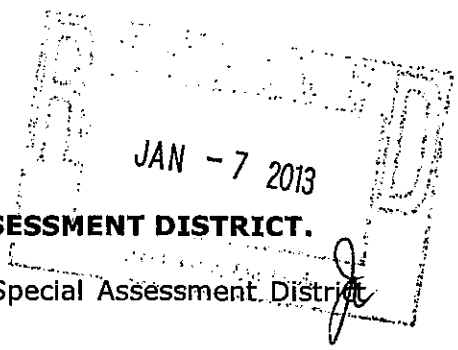
COLMAN GREG & VIOLETTA

GCM0803



Ord.13-02 - F.

CITY OF HOMER
PROPERTY OWNER'S
STATEMENT OF OBJECTION
TO SPECIAL ASSESSMENT DISTRICT



SPECIAL ASSESSMENT DISTRICT: **HOMER NATURAL GAS SPECIAL ASSESSMENT DISTRICT.**

I/we affirm that I/we am/are the owner(s) of the following lots in the Special Assessment District (give legal description):

Parcel ID	Legal Description
✓ 17405044	T 6S R 13W SEC 9 SEWARD MERIDIAN HM 0860049 JANEVIEW ESTATES SUB LOT 5

I/We object to the HOMER NATURAL GAS SPECIAL ASSESSMENT DISTRICT.

Reasons/Comments: _____

PROPERTY OWNER'S PRINTED NAME, SIGNATURE and DATE:

John Hitchcock		12/28/12
	(signature)	(date)
Betty J. Hitchcock		12/28/12
	(signature)	(date)
	(signature)	(date)
	(signature)	(date)

NOTE: Please make sure that all the property owners of record print, sign and date this document. IF YOU HAVE MORE THAN ONE LOT PLEASE NOTE THIS ON THIS FORM WHEN YOU RETURN IT. OBJECTIONS WILL APPLY ONLY TO THOSE LOTS NAMED ON THIS FORM.

TO FILE AN OBJECTION COMPLETE THIS FORM AND RETURN IT TO THE OFFICE OF THE CITY CLERK BY THE DEADLINE, JANUARY 25, 2013, 5:00 P.M.

City of Homer
Office of the City Clerk
491 E. Pioneer Avenue
Homer, Alaska 99603

HITCHCOCK BETTY J
1350 RACE RD
HOMER, AK 99603

GCM1796



134

Ord.13-02 - F.

CITY OF HOMER
PROPERTY OWNER'S
STATEMENT OF OBJECTION
TO SPECIAL ASSESSMENT DISTRICT

NOV 09 2012 AM 11:13 *js*

SPECIAL ASSESSMENT DISTRICT: **HOMER NATURAL GAS SPECIAL ASSESSMENT DISTRICT.**

I/we affirm that I/we am/are the owner(s) of the following lots in the Special Assessment District (give legal description):

Parcel ID	Legal Description
✓ 17405052	T 6S R 13W SEC 9 SEWARD MERIDIAN HM 0790124 HIGH CLIFFS SUB 1979 AMENDED LOT 11&12

I/We object to the HOMER NATURAL GAS SPECIAL ASSESSMENT DISTRICT.

Reasons/Comments: Complete lack of information

PROPERTY OWNER'S PRINTED NAME, SIGNATURE and DATE:

Joe F Singleton (signature) 11-9-2012 (date)

____ (signature) (date)

____ (signature) (date)

____ (signature) (date)

NOTE: Please make sure that all the property owners of record print, sign and date this document. IF YOU HAVE MORE THAN ONE LOT PLEASE NOTE THIS ON THIS FORM WHEN YOU RETURN IT. OBJECTIONS WILL APPLY ONLY TO THOSE LOTS NAMED ON THIS FORM.

TO FILE AN OBJECTION COMPLETE THIS FORM AND RETURN IT TO THE OFFICE OF THE CITY CLERK BY THE DEADLINE, JANUARY 25, 2013, 5:00 P.M.

City of Homer
Office of the City Clerk
491 E. Pioneer Avenue
Homer, Alaska 99603

SINGLETON JOE F
61169 MISSION RD
HOMER, AK 99603

GCM3723



136

Ord.13-02 -F.

STATEMENT OF OBJECTION
TO SPECIAL ASSESSMENT DISTRICT

SPECIAL ASSESSMENT DISTRICT: **HOMER NATURAL GAS SPECIAL ASSESSMENT DISTRICT.**

I/we affirm that I/we am/are the owner(s) of the following lots in the Special Assessment District (give legal description):

Parcel ID	Legal Description
✓ 17405111	T 6S R 13W SEC 9 SEWARD MERIDIAN HM 0900043 EKER ESTATES SUB LOT 11

I/We object to the HOMER NATURAL GAS SPECIAL ASSESSMENT DISTRICT.

Reasons/Comments: I have one (1) house on two (2) lots, Double assessments would be to carry for me as I am retired and on a fixed income

PROPERTY OWNER'S PRINTED NAME, SIGNATURE and DATE:

<u>Al Bell</u>		<u>11-8-12</u>
	(signature)	(date)
<u>Nancy L Ball</u>		<u>11-8-12</u>
	(signature)	(date)
	(signature)	(date)
	(signature)	(date)

NOTE: Please make sure that all the property owners of record print, sign and date this document. IF YOU HAVE MORE THAN ONE LOT PLEASE NOTE THIS ON THIS FORM WHEN YOU RETURN IT. OBJECTIONS WILL APPLY ONLY TO THOSE LOTS NAMED ON THIS FORM.

TO FILE AN OBJECTION COMPLETE THIS FORM AND RETURN IT TO THE OFFICE OF THE CITY CLERK BY THE DEADLINE, JANUARY 25, 2013, 5:00 P.M.

1521 COTTONWOOD LN
HOMER, AK 99603

BALL DONALD P.

GCM0230



138

Ord.13-02 -F.

STATEMENT OF OBJECTION
TO SPECIAL ASSESSMENT DISTRICT

SPECIAL ASSESSMENT DISTRICT: **HOMER NATURAL GAS SPECIAL ASSESSMENT DISTRICT.**

I/we affirm that I/we am/are the owner(s) of the following lots in the Special Assessment District (give legal description):

Parcel ID	Legal Description
✓ 17405117	T 6S R 13W SEC 9 SEWARD MERIDIAN HM 0900043 EKER ESTATES SUB LOT 17

I/We object to the HOMER NATURAL GAS SPECIAL ASSESSMENT DISTRICT.

Reasons/Comments: I have one (1) house on two (2) lots,
two assessments would be too costly as I am retired
and on a fixed income

PROPERTY OWNER'S PRINTED NAME, SIGNATURE and DATE:

<i>ABee</i>		<u>11-8-12</u>
	(signature)	(date)
<u>Nancy & Bill</u>		<u>11-8-12</u>
	(signature)	(date)
	(signature)	(date)
	(signature)	(date)

NOTE: Please make sure that all the property owners of record print, sign and date this document. IF YOU HAVE MORE THAN ONE LOT PLEASE NOTE THIS ON THIS FORM WHEN YOU RETURN IT. OBJECTIONS WILL APPLY ONLY TO THOSE LOTS NAMED ON THIS FORM.

TO FILE AN OBJECTION COMPLETE THIS FORM AND RETURN IT TO THE OFFICE OF THE CITY CLERK BY THE DEADLINE, JANUARY 25, 2013, 5:00 P.M.

BALL DONALD P & NANCY L
1521 COTTONWOOD LN
HOMER, AK 99603

GCM0231




140

Ord.13-02 - F.

Valid

CITY OF HOMER
PROPERTY OWNER'S
STATEMENT OF OBJECTION
TO SPECIAL ASSESSMENT DISTRICT



SPECIAL ASSESSMENT DISTRICT: **HOMER NATURAL GAS SPECIAL ASSESSMENT DISTRICT**

I/we affirm that I/we am/are the owner(s) of the following lots in the Special Assessment District (give legal description):

Parcel ID	Legal Description
17405123	T 6S R 13W SEC 9 SEWARD MERIDIAN HM 2002014 EKER ESTATES SUB NO 2 LOT 18-A
17405201	T 6S R 13W SEC 9 SEWARD MERIDIAN HM 0910033 TULIN EAST HIGHLANDS SUB LOT 1

I/We object to the HOMER NATURAL GAS SPECIAL ASSESSMENT DISTRICT.

Reasons/Comments: 1. High cost to land owners
2. Dangers involved w/ NG Explosions
3. TIDAL Energy should be explored instead

PROPERTY OWNER'S PRINTED NAME, SIGNATURE and DATE:

Phillip H Clay 12/1/12
 (signature) (date)

Tammy Clay 12/1/12
Jammy Clay
 (signature) (date)

(signature) (date)

(signature) (date)

NOTE: Please make sure that all the property owners of record print, sign and date this document. IF YOU HAVE MORE THAN ONE LOT PLEASE NOTE THIS ON THIS FORM WHEN YOU RETURN IT. OBJECTIONS WILL APPLY ONLY TO THOSE LOTS NAMED ON THIS FORM.

TO FILE AN OBJECTION COMPLETE THIS FORM AND RETURN IT TO THE OFFICE OF THE CITY CLERK BY THE DEADLINE, JANUARY 25, 2013, 5:00 P.M.

City of Homer
Office of the City Clerk
491 E. Pioneer Avenue
Homer, Alaska 99603

STATE OF CALIFORNIA
COUNTY OF SAN DIEGO

BEFORE ME, the undersigned authority, on this _____ day of _____, 20____, personally appeared _____, known to me to be the person whose name is subscribed to the foregoing instrument, and acknowledged to me that he executed the same for the purposes and consideration therein expressed.

GIVEN UNDER MY HAND AND SEAL OF OFFICE this _____ day of _____, 20____.

Notary Public in and for the State of California
My Commission Expires _____

Notary Public

Notary Public

Notary Public

Notary Public

Notary Public

Notary Public

Notary Public

Notary Public

Notary Public

Notary Public

Notary Public

Notary Public

Notary Public

Notary Public

Notary Public

Notary Public

Notary Public

CITY OF HOMER
 PROPERTY OWNER'S
STATEMENT OF OBJECTION
 TO SPECIAL ASSESSMENT DISTRICT

2 of 2
 DEC 26 2012

SPECIAL ASSESSMENT DISTRICT: **HOMER NATURAL GAS SPECIAL ASSESSMENT DISTRICT.**

I/we affirm that I/we am/are the owner(s) of the following lots in the Special Assessment District (give legal description):

Parcel ID	Legal Description
✓ 17405202	T 6S R 13W SEC 9 SEWARD MERIDIAN HM 0910033 TULIN EAST HIGHLANDS SUB LOT 2

I/We object to the HOMER NATURAL GAS SPECIAL ASSESSMENT DISTRICT.

Reasons/Comments: No benefit
Shortage of gas

PROPERTY OWNER'S PRINTED NAME, SIGNATURE and DATE:

BERNARD GARREAU 12/22/12
 (signature) (date)
DONNA GARREAU 12/22/12
 (signature) (date)
 _____ (signature) (date)
 _____ (signature) (date)

NOTE: Please make sure that all the property owners of record print, sign and date this document. IF YOU HAVE MORE THAN ONE LOT PLEASE NOTE THIS ON THIS FORM WHEN YOU RETURN IT. OBJECTIONS WILL APPLY ONLY TO THOSE LOTS NAMED ON THIS FORM.

TO FILE AN OBJECTION COMPLETE THIS FORM AND RETURN IT TO THE OFFICE OF THE CITY CLERK BY THE DEADLINE, JANUARY 25, 2013, 5:00 P.M.

City of Homer
 Office of the City Clerk
 491 E. Pioneer Avenue
 Homer, Alaska 99603

DEC 5 8 08C

GAREAU BERNARD H & DONNA L
PO BOX 3526
HOMER, AK 99603



Ord.13-02 - F.

9AM 5 503

1295 MISSION RD
HOMER, AK 99603

PROUSE RACHEL

1295 MISSION RD
HOMER, AK 99603


GCM3308



146

Ord.13-02 - F.

CITY OF HOMER
 PROPERTY OWNER'S
STATEMENT OF OBJECTION
 TO SPECIAL ASSESSMENT DISTRICT



SPECIAL ASSESSMENT DISTRICT: **HOMER NATURAL GAS SPECIAL ASSESSMENT DISTRICT.**

I/we affirm that I/we am/are the owner(s) of the following lots in the Special Assessment District (give legal description):

Parcel ID	Legal Description
✓ 17408010	T 6S R 13W SEC 10 SEWARD MERIDIAN HM 0820039 SCENIC SUB NO 2 TRACT 4A

I/We object to the HOMER NATURAL GAS SPECIAL ASSESSMENT DISTRICT.

Reasons/Comments: I Am the LAST HOUSE (LOT) TO BE ANNEXED TO THE CITY of Homer, I HAVE gotten NOTHING for THE EXTRA TAXES I PAY. I don't EXPECT a gas LINE BEING RUN TO ME ON the end of the line on SKYLINE DR. ANY TIME IN THE NEAR FUTURE - OR EVER

PROPERTY OWNER'S PRINTED NAME, SIGNATURE and DATE:

RIDGLEY STIER Ridgley Stier 10-12-12
 (signature) (date)

 (signature) (date)

 (signature) (date)

 (signature) (date)

NOTE: Please make sure that all the property owners of record print, sign and date this document. IF YOU HAVE MORE THAN ONE LOT PLEASE NOTE THIS ON THIS FORM WHEN YOU RETURN IT. OBJECTIONS WILL APPLY ONLY TO THOSE LOTS NAMED ON THIS FORM.

TO FILE AN OBJECTION COMPLETE THIS FORM AND RETURN IT TO THE OFFICE OF THE CITY CLERK BY THE DEADLINE, JANUARY 25, 2013, 5:00 P.M.

NOV 12 2015

STIER RIDGLEY PATTERSON
63497 SKYLINE DR
HOMER, AK 99603


GCM3893



148

Ord.13-02 - F.

CITY OF HOMER
 PROPERTY OWNER'S
STATEMENT OF OBJECTION
 TO SPECIAL ASSESSMENT DISTRICT



SPECIAL ASSESSMENT DISTRICT: **HOMER NATURAL GAS SPECIAL ASSESSMENT DISTRICT**

I/we affirm that I/we am/are the owner(s) of the following lots in the Special Assessment District (give legal description):

Parcel ID	Legal Description
✓ 17409018	T 6S R 13W SEC 10 SEWARD MERIDIAN HM 0750059 PARADISE HEIGHTS SUB LOT 7 BLK 2
✓ 17409019	T 6S R 13W SEC 10 SEWARD MERIDIAN HM 0750059 PARADISE HEIGHTS SUB LOT 6 BLK 2

I/We object to the HOMER NATURAL GAS SPECIAL ASSESSMENT DISTRICT.

Reasons/Comments: TIMEFRAME OF THE SPECIAL ASSESSMENT
IS TOO SHORT TO ALLOW VACATING A LOT LINE
BETWEEN THE TWO LOTS I HAVE BUILT MY
RESIDENCE, SHOP, WELL, SEPTIC & ROAD ACROSS.

PROPERTY OWNER'S PRINTED NAME, SIGNATURE and DATE:

WILLIAM B PALMER William B Palmer 12/8/2012
 (signature) (date)

SHIRLEY FEDORA Shirley Fedora 12/08/2012
 (signature) (date)

 (signature) (date)

 (signature) (date)

NOTE: Please make sure that all the property owners of record print, sign and date this document. IF YOU HAVE MORE THAN ONE LOT PLEASE NOTE THIS ON THIS FORM WHEN YOU RETURN IT. OBJECTIONS WILL APPLY ONLY TO THOSE LOTS NAMED ON THIS FORM.

TO FILE AN OBJECTION COMPLETE THIS FORM AND RETURN IT TO THE OFFICE OF THE CITY CLERK BY THE DEADLINE, JANUARY 25, 2013, 5:00 P.M.

City of Homer
 Office of the City Clerk
 491 E. Pioneer Avenue
 Homer, Alaska 99603

10/21

2110 HORIZON CT
HOMER, AK 99603

PALMER WILLIAM B & FEDORA SHIRLEY A

GCM3138



150

Ord.13-02 - F.

STATEMENT OF OBJECTION
TO SPECIAL ASSESSMENT DISTRICT

ly

SPECIAL ASSESSMENT DISTRICT: **HOMER NATURAL GAS SPECIAL ASSESSMENT DISTRICT.**

I/we affirm that I/we am/are the owner(s) of the following lots in the Special Assessment District (give legal description):

Parcel ID	Legal Description
✓ 17410001	T 6S R 13W SEC 10 SEWARD MERIDIAN HM 0740175 PARADISE SOUTH SUB LOT 1 BLK 1

I/We object to the **HOMER NATURAL GAS SPECIAL ASSESSMENT DISTRICT.**

Reasons/Comments:

I am a forty year resident of Homer and the above property is one of two properties I own in Homer. I approve of having a natural gas line to both properties but I do object to the method of assessing. The City of Homer is acting in behalf of a private company to both assess and collect those assessments for the cost recovery of the line. In assessing condominiums, the cost of bringing that one line to the condo lot is being assessed many times for the same line simply because the City has chosen Borough Property Tax Rolls for their list of assessments. If the private company was assessing the City residents, they would have no basis at all for assessing a condo complex differently than they would assess an apartment or hotel or motel or office building. The cost recovery is for bringing the access to the gas line to each property. It concerns me that the City will lock itself into the unenviable position of having to collect all assessments in behalf of a private company.

PROPERTY OWNER'S PRINTED NAME, SIGNATURE and DATE:

Amy SPRINGER, *Amy Springer*

 (signature)

1/15/13

 (date)

NOTE: Please make sure that all the property owners of record print, sign and date this document. IF YOU HAVE MORE THAN ONE LOT PLEASE NOTE THIS ON THIS FORM WHEN YOU RETURN IT. OBJECTIONS WILL APPLY ONLY TO THOSE LOTS NAMED ON THIS FORM.

TO FILE AN OBJECTION COMPLETE THIS FORM AND RETURN IT TO THE OFFICE OF THE CITY CLERK BY THE DEADLINE, JANUARY 25, 2013, 5:00 P.M.

City of Homer
Office of the City Clerk
491 E. Pioneer Avenue
Homer, Alaska 99603

CITY OF HOMER
PROPERTY OWNER'S
STATEMENT OF OBJECTION
TO SPECIAL ASSESSMENT DISTRICT

SPECIAL ASSESSMENT DISTRICT: **HOMER NATURAL GAS SPECIAL ASSESSMENT DISTRICT.**

I/we affirm that I/we am/are the owner(s) of the following lots in the Special Assessment District (give legal description):

Parcel ID	Legal Description
✓ 17410002	T 6S R 13W SEC 10 SEWARD MERIDIAN HM 0800028 PARADISE SOUTH SUB NO 4 LOT 2-B BLOCK 1

I/We object to the HOMER NATURAL GAS SPECIAL ASSESSMENT DISTRICT.

Reasons/Comments: *We object to the gas assessment district for several reasons: a) the cost to extend a line up a long driveway would be prohibitive and b) we have no appliances or heat system that utilizes gas. It is a utility we don't need and an assessment we can't afford.*

PROPERTY OWNER'S PRINTED NAME, SIGNATURE and DATE: *Nancy Branch* *01-06-13*
(signature) (date)

Ken Branch by Nancy Branch *01-06-13*
attorney-in-fact of (signature) (date)

Power of atty (signature) (date)

(signature) (date)


NOTE: Please make sure that all the property owners of record print, sign and date this document. IF YOU HAVE MORE THAN ONE LOT PLEASE NOTE THIS ON THIS FORM WHEN YOU RETURN IT. OBJECTIONS WILL APPLY ONLY TO THOSE LOTS NAMED ON THIS FORM.

TO FILE AN OBJECTION COMPLETE THIS FORM AND RETURN IT TO THE OFFICE OF THE CITY CLERK BY THE DEADLINE, JANUARY 25, 2013, 5:00 P.M.

City of Homer
Office of the City Clerk
491 E. Pioneer Avenue
Homer, Alaska 99603

Handwritten text, possibly a signature or address, including the word "HOMER" and "AK".

BRANCH KEN & NANCY
PO BOX 1295
HOMER, AK 99603



CITY OF HOMER
PROPERTY OWNER'S

STATEMENT OF OBJECTION
TO SPECIAL ASSESSMENT DISTRICT

SPECIAL ASSESSMENT DISTRICT: **HOMER NATURAL GAS SPECIAL ASSESSMENT DISTRICT.**

I/we affirm that I/we am/are the owner(s) of the following lots in the Special Assessment District (give legal description):

Parcel ID	Legal Description
✓ 17410003	T 6S R 13W SEC 10 SEWARD MERIDIAN HM 0800028 PARADISE SOUTH SUB NO 4 LOT 3-B BLOCK 1
✓ 17928032	T 6S R 13W SEC 15 SEWARD MERIDIAN HM 0750042 TIETJEN RESUB OF TRACTS G & H TRACT H-1

I/We object to the HOMER NATURAL GAS SPECIAL ASSESSMENT DISTRICT.

Reasons/Comments: We strongly feel it will not be run up to our Area. TRUNK line will be completed on East End and will fall on us to get line up to Carlson place and surrounding Houses!

PROPERTY OWNER'S PRINTED NAME, SIGNATURE and DATE:

Todd Hope [Signature] 10/7/12
(signature) (date)

Kim Perkins [Signature] 10/7/12
(signature) (date)

(signature) (date)

(signature) (date)

NOTE: Please make sure that all the property owners of record print, sign and date this document. IF YOU HAVE MORE THAN ONE LOT PLEASE NOTE THIS ON THIS FORM WHEN YOU RETURN IT. OBJECTIONS WILL APPLY ONLY TO THOSE LOTS NAMED ON THIS FORM.

TO FILE AN OBJECTION COMPLETE THIS FORM AND RETURN IT TO THE OFFICE OF THE CITY CLERK BY THE DEADLINE, JANUARY 25, 2013, 5:00 P.M.

City of Homer
Office of the City Clerk
491 E. Pioneer Avenue
Homer, Alaska 99603

HOMER, AK 99603
PO BOX 2589

HOPPE TODD C

GCM1973



156

Ord.13-02 - F.

CITY OF HOMER
 PROPERTY OWNER'S
STATEMENT OF OBJECTION
 TO SPECIAL ASSESSMENT DISTRICT

NOV - 9 2012

SPECIAL ASSESSMENT DISTRICT: **HOMER NATURAL GAS SPECIAL ASSESSMENT DISTRICT.**


I/we affirm that I/we am/are the owner(s) of the following lots in the Special Assessment District (give legal description):

Parcel ID	Legal Description
17410003	T 6S R 13W SEC 10 SEWARD MERIDIAN HM 0800028 PARADISE SOUTH SUB NO 4 LOT 3-B BLOCK 1

I/We object to the HOMER NATURAL GAS SPECIAL ASSESSMENT DISTRICT.

Reasons/Comments: _____

PROPERTY OWNER'S PRINTED NAME, SIGNATURE and DATE:


Kim Perkins		11/8/2012
	(signature)	(date)
	(signature)	(date)
	(signature)	(date)
	(signature)	(date)

NOTE: Please make sure that all the property owners of record print, sign and date this document. IF YOU HAVE MORE THAN ONE LOT PLEASE NOTE THIS ON THIS FORM WHEN YOU RETURN IT. OBJECTIONS WILL APPLY ONLY TO THOSE LOTS NAMED ON THIS FORM.

TO FILE AN OBJECTION COMPLETE THIS FORM AND RETURN IT TO THE OFFICE OF THE CITY CLERK BY THE DEADLINE, JANUARY 25, 2013, 5:00 P.M.

City of Homer
 Office of the City Clerk
 491 E. Pioneer Avenue
 Homer, Alaska 99603

PERKINS KIMBERLY L
PO BOX 2589
HOMER, AK 99603



Ord.13-02 - F.

CITY OF HOMER
PROPERTY OWNER'S
STATEMENT OF OBJECTION
TO SPECIAL ASSESSMENT DISTRICT

JAN 22 2013
[Signature]

SPECIAL ASSESSMENT DISTRICT: **HOMER NATURAL GAS SPECIAL ASSESSMENT DISTRICT.**

I/we affirm that I/we am/are the owner(s) of the following lots in the Special Assessment District (give legal description):

Parcel ID	Legal Description
✓ 17410009	T 6S R 13W SEC 10 SEWARD MERIDIAN HM 0750047 PARADISE SOUTH RESUB TRACT 7A

I/We object to the HOMER NATURAL GAS SPECIAL ASSESSMENT DISTRICT.

Reasons/Comments: Residential properties should not have the same assessment as multi-million dollar corporate properties!

PROPERTY OWNER'S PRINTED NAME, SIGNATURE and DATE:
DOUGLAS VAN PATTEN, Douglas Van Patten 1/14/2013
(signature) (date)

(signature) (date)

(signature) (date)

(signature) (date)

NOTE: Please make sure that all the property owners of record print, sign and date this document. IF YOU HAVE MORE THAN ONE LOT PLEASE NOTE THIS ON THIS FORM WHEN YOU RETURN IT. OBJECTIONS WILL APPLY ONLY TO THOSE LOTS NAMED ON THIS FORM.


TO FILE AN OBJECTION COMPLETE THIS FORM AND RETURN IT TO THE OFFICE OF THE CITY CLERK BY THE DEADLINE, JANUARY 25, 2013, 5:00 P.M.

City of Homer
Office of the City Clerk
491 E. Pioneer Avenue
Homer, Alaska 99603

02 13

VAN PATTEN DOUGLAS
PO BOX 1348
HOMER, AK 99603

Ord.13-02 - F.



CITY OF HOMER
PROPERTY OWNER'S
STATEMENT OF OBJECTION
TO SPECIAL ASSESSMENT DISTRICT

JAN 16 2013 PM 01:56 *le*

SPECIAL ASSESSMENT DISTRICT: **HOMER NATURAL GAS SPECIAL ASSESSMENT DISTRICT.**

I/we affirm that I/we am/are the owner(s) of the following lots in the Special Assessment District (give legal description):

Parcel ID	Legal Description
✓ 17411108	T 6S R 13W SEC 10 SEWARD MERIDIAN HM 0000587 SCENIC VIEW SUB LOT 30 <i>(Permanent Residence Since 1976 - 5795 Hopkins Way)</i>
✓ 17411127	T 6S R 13W SEC 10 SEWARD MERIDIAN HM 0810055 SCENIC VIEW MARY ALLEN 1981 SUB PARCEL A-4 TRACT A LOT 31-A <i>(Vacant Raw Land)</i>

I/We object to the HOMER NATURAL GAS SPECIAL ASSESSMENT DISTRICT.

Reasons/Comments: *#1 - Against S.A.D. #2 - Do Not Want Gas - Will Not Hook Up. #3 - We Are Both 80 Yrs Old, With Declining Health - Strokes. #4 - Cannot Afford - Limited Income. #5 - (Note #1.) Have already given ROW + Easements to City for Hopkins Way + Rebuild Street to City Standards, July 2009 thru Oct 2009 - On File at PW.*

PROPERTY OWNER'S PRINTED NAME, SIGNATURE and DATE: *But still no main*

Ralph E. Miller *Ralph Miller* *1-16-13*
(signature) (date)

Betty A. Miller *Betty Miller* *1-16-13*
(signature) (date)

(signature) (date)

(signature) (date)

NOTE: Please make sure that all the property owners of record print, sign and date this document. IF YOU HAVE MORE THAN ONE LOT PLEASE NOTE THIS ON THIS FORM WHEN YOU RETURN IT. OBJECTIONS WILL APPLY ONLY TO THOSE LOTS NAMED ON THIS FORM.

TO FILE AN OBJECTION COMPLETE THIS FORM AND RETURN IT TO THE OFFICE OF THE CITY CLERK BY THE DEADLINE, JANUARY 25, 2013, 5:00 P.M.

City of Homer
Office of the City Clerk
491 E. Pioneer Avenue
Homer, Alaska 99603

20

PO BOX 316
HOMER, AK 99603

MILLER FAMILY REVOCABLE LIVING TRUST

GCM2819




162

Ord.13-02 - F.

CITY OF HOMER
PROPERTY OWNER'S
STATEMENT OF OBJECTION
TO SPECIAL ASSESSMENT DISTRICT

DEC 10 2012



SPECIAL ASSESSMENT DISTRICT: **HOMER NATURAL GAS SPECIAL ASSESSMENT DISTRICT.**

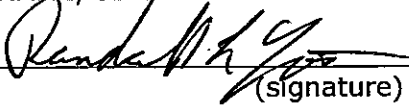
I/we affirm that I/we am/are the owner(s) of the following lots in the Special Assessment District (give legal description):

Parcel ID	Legal Description
✓ 17411117	T 6S R 13W SEC 10 SEWARD MERIDIAN HM 0000587 SCENIC VIEW SUB LOT 42

I/We object to the HOMER NATURAL GAS SPECIAL ASSESSMENT DISTRICT.

Reasons/Comments: Please see attached letter
Very opposed to the plan

PROPERTY OWNER'S PRINTED NAME, SIGNATURE and DATE:

<u>Randall L Yount</u>		<u>12/3/12</u>
(signature)	(signature)	(date)
(signature)	(signature)	(date)
(signature)	(signature)	(date)

NOTE: Please make sure that all the property owners of record print, sign and date this document. IF YOU HAVE MORE THAN ONE LOT PLEASE NOTE THIS ON THIS FORM WHEN YOU RETURN IT. OBJECTIONS WILL APPLY ONLY TO THOSE LOTS NAMED ON THIS FORM.

TO FILE AN OBJECTION COMPLETE THIS FORM AND RETURN IT TO THE OFFICE OF THE CITY CLERK BY THE DEADLINE, JANUARY 25, 2013, 5:00 P.M.

City of Homer
Office of the City Clerk
491 E. Pioneer Avenue
Homer, Alaska 99603

3231 KINGS BRIDGE RD
MOSS POINT, MS 39562

YOUNT RANDALL L

GCM4596



164

Ord.13-02 - F.

December 3,2012

To whom it may concern:

Re : Homer Natural Gas Special Assessment District

Our objections to the plan

1. The property owners should have been ask to vote on this
2. The contract should be bonded and insured for a fixed amount with penalties for running over contract time.
3. What will the city charge for future hookups?
4. At some point will the people be forced to hookup ?
5. With the city's track record this will most likely end up very costly to the people.
6. With the current economy a raise in the taxes in this manner is bad for the real estate market.

Randall L Yount

A handwritten signature in black ink, appearing to read "Randall L Yount". The signature is written in a cursive style with a long horizontal stroke at the end.



DEC 1 1 030

3231 KINGS BRIDGE RD
MOSS POINT, MS 39562

YOUNT AMY L

GCM4594



168

Ord.13-02 - F.

December 3,2012

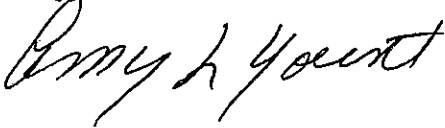
To whom it may concern:

Re : Homer Natural Gas Special Assessment District

As the property owners listed in the above description, we wish to object to the proposed Homer Natural Gas Special Assessment District for the following reasons.

1. The property owners should have been ask to vote on this prior to making all these plans.
2. The contract should be bonded and insured for a fixed amount with penalties for running over contract time.
3. What will the city charge for future hookups? Has anyone looked at what it will cost the individual to change their current plumbing to natural gas.
4. At some point will the people be forced to hookup.
5. With the city's track record this will most likely end up very costly to the people. For example look at what the library wound up costing.
6. With the current economy a raise in the taxes in this manner is bad for the real estate market.

Amy L. Yount

A handwritten signature in cursive script that reads "Amy L. Yount".

GRISWOLD MARY L
PO BOX 1417
HOMER, AK 99603

GCM1530



172

Ord.13-02 - F.

Valid

CITY OF HOMER
PROPERTY OWNER'S

JAN 18 2013 PM02:36

STATEMENT OF OBJECTION
TO SPECIAL ASSESSMENT DISTRICT

SPECIAL ASSESSMENT DISTRICT: **HOMER NATURAL GAS SPECIAL ASSESSMENT DISTRICT.**

I/we affirm that I/we am/are the owner(s) of the following lots in the Special Assessment District (give legal description):

- ✓ 17411303 T 6S R 13W SEC 10 SEWARD MERIDIAN HM 0000587 SCENIC VIEW SUB LOT 22
- ✓ 17908027 T 6S R 13W SEC 14 SEWARD MERIDIAN HM GOVT LOT 26 W OF KACHEMAK DR
- ✓ 17908028 T 6S R 13W SEC 14 SEWARD MERIDIAN HM GOVT LOT 26 E OF KACHEMAK DR

✓

I/We object to the HOMER NATURAL GAS SPECIAL ASSESSMENT DISTRICT.

Reasons/Comments: I OBJECT TO BE TAXED FOR A
SERVICE I DON'T NEED. I ALSO OBJECT
TO GOVERNMENT AID TO A PRIVATE INDUSTRY
THAT DOESN'T NEED IT.

PROPERTY OWNER'S PRINTED NAME, SIGNATURE and DATE:

TOLMAN RENN LIVING TRUST *Renn Tolman* 1/16/13
(signature) (date)

(signature) (date)

(signature) (date)

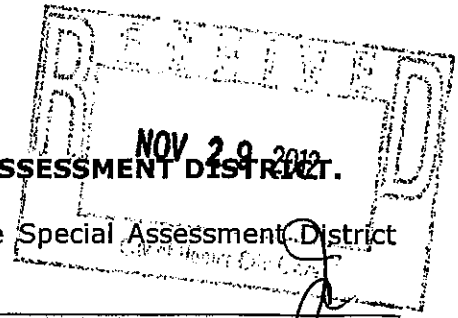
(signature) (date)

NOTE: Please make sure that all the property owners of record print, sign and date this document. IF YOU HAVE MORE THAN ONE LOT PLEASE NOTE THIS ON THIS FORM WHEN YOU RETURN IT. OBJECTIONS WILL APPLY ONLY TO THOSE LOTS NAMED ON THIS FORM.

TO FILE AN OBJECTION COMPLETE THIS FORM AND RETURN IT TO THE OFFICE OF THE CITY CLERK BY THE DEADLINE, JANUARY 25, 2013, 5:00 P.M.

City of Homer
Office of the City Clerk
491 E. Pioneer Avenue
Homer, Alaska 99603

CITY OF HOMER
PROPERTY OWNER'S
STATEMENT OF OBJECTION
TO SPECIAL ASSESSMENT DISTRICT



SPECIAL ASSESSMENT DISTRICT: **HOMER NATURAL GAS SPECIAL ASSESSMENT DISTRICT.**

I/we affirm that I/we am/are the owner(s) of the following lots in the Special Assessment District (give legal description):

Parcel ID	Legal Description
✓ 17420220	T 6S R 13W SEC 11 SEWARD MERIDIAN HM 2006014 H K DAVIS SUB NO 7 LOT 1B-1
✓ 17903063	T 6S R 13W SEC 16 SEWARD MERIDIAN HM 0940021 MUTCH GANGL TRACTS NEPTUNE ADDN LOT 2

I/We object to the HOMER NATURAL GAS SPECIAL ASSESSMENT DISTRICT.

Reasons/Comments: _____

PROPERTY OWNER'S PRINTED NAME, SIGNATURE and DATE:

<i>[Signature]</i>	11-7-12
(signature)	(date)
(signature)	(date)
(signature)	(date)
(signature)	(date)

NOTE: Please make sure that all the property owners of record print, sign and date this document. IF YOU HAVE MORE THAN ONE LOT PLEASE NOTE THIS ON THIS FORM WHEN YOU RETURN IT. OBJECTIONS WILL APPLY ONLY TO THOSE LOTS NAMED ON THIS FORM.

TO FILE AN OBJECTION COMPLETE THIS FORM AND RETURN IT TO THE OFFICE OF THE CITY CLERK BY THE DEADLINE, JANUARY 25, 2013, 5:00 P.M.

City of Homer
Office of the City Clerk
491 E. Pioneer Avenue
Homer, Alaska 99603

NOV 3 3 1962

MOORE & MOORE SERVICES INC
3900 STERLING HWY
HOMER, AK 99603



176

Ord.13-02 - F.

3815 E END RD
HOMER, AK 99603

CLAUSS JAMES ELLSWORTH & BEVERLY DAWN TRUST

GCM0752



178

Ord.13-02 -F.

CITY OF HOMER
PROPERTY OWNER'S
STATEMENT OF OBJECTION
TO SPECIAL ASSESSMENT DISTRICT

JAN - 7 2013
[Signature]

SPECIAL ASSESSMENT DISTRICT: **HOMER NATURAL GAS SPECIAL ASSESSMENT DISTRICT**

I/we affirm that I/we am/are the owner(s) of the following lots in the Special Assessment District (give legal description):

Parcel ID	Legal Description
✓ 17502044	T 6S R 14W SEC 13 SEWARD MERIDIAN HM 0760029 EMERALD HIGHLAND ESTATES SUB UNIT 2 LOT 3 BLK 1

I/We object to the **HOMER NATURAL GAS SPECIAL ASSESSMENT DISTRICT**.

Reasons/Comments: We don't believe the cost of \$3200⁰⁰ will prove adequate by end of Project - We are in Phase 2 - we don't believe its reasonable to expect it can be accomplished in time frame stated - We believe the cost for us to hook-up and change our household to nat. gas would be prohibitive and not something we would ever see recouped.

PROPERTY OWNER'S PRINTED NAME, SIGNATURE and DATE:

LARRY R. Boone *Larry R. Boone* 1-3-13
(signature) (date)

Margaret J. Boone *Margaret J. Boone* 1-3-13
(signature) (date)

(signature) (date)

(signature) (date)

NOTE: Please make sure that all the property owners of record print, sign and date this document. IF YOU HAVE MORE THAN ONE LOT PLEASE NOTE THIS ON THIS FORM WHEN YOU RETURN IT. OBJECTIONS WILL APPLY ONLY TO THOSE LOTS NAMED ON THIS FORM.

TO FILE AN OBJECTION COMPLETE THIS FORM AND RETURN IT TO THE OFFICE OF THE CITY CLERK BY THE DEADLINE, JANUARY 25, 2013, 5:00 P.M.

City of Homer
Office of the City Clerk
491 E. Pioneer Avenue
Homer, Alaska 99603

HOMER, AK 99603
PO BOX 261

BOONE LARRY R & MARGARET Y

GCM0429



180

Ord.13-02 - F.

STATEMENT OF OBJECTION
TO SPECIAL ASSESSMENT DISTRICT

SPECIAL ASSESSMENT DISTRICT: **HOMER NATURAL GAS SPECIAL ASSESSMENT DISTRICT.**

I/we affirm that I/we am/are the owner(s) of the following lots in the Special Assessment District (give legal description):


Parcel ID	Legal Description
✓ 17502075	T 6S R 14W SEC 13 SEWARD MERIDIAN HM 0810037 W R BELL SUB NO 3 TRACT A-5
✓ 17502086	T 6S R 14W SEC 13 SEWARD MERIDIAN HM 0850080 DEGRAFFENRIED SUB LOT 3
✓ 17502088	T 6S R 14W SEC 13 SEWARD MERIDIAN HM 0850115 W R BELL SUB NO 5 TRACT B1A
✓ 17502090	T 6S R 14W SEC 13 SEWARD MERIDIAN HM 0850115 W R BELL SUB NO 5 TRACT A1A

I/We object to the HOMER NATURAL GAS SPECIAL ASSESSMENT DISTRICT.

Reasons/Comments: ATTACHED

PROPERTY OWNER'S PRINTED NAME, SIGNATURE and DATE:

John C. Wythe  11/21/12
(signature) (date)

Mary E. Wythe  11/21/12
(signature) (date)

(signature) (date)

(signature) (date)

NOTE: Please make sure that all the property owners of record print, sign and date this document. IF YOU HAVE MORE THAN ONE LOT PLEASE NOTE THIS ON THIS FORM WHEN YOU RETURN IT. OBJECTIONS WILL APPLY ONLY TO THOSE LOTS NAMED ON THIS FORM.

TO FILE AN OBJECTION COMPLETE THIS FORM AND RETURN IT TO THE OFFICE OF THE CITY CLERK BY THE DEADLINE, JANUARY 25, 2013, 5:00 P.M.

City of Homer
Office of the City Clerk
491 E. Pioneer Avenue
Homer, Alaska 99603

HOMER, AK 99603
PO BOX 1822

WYTHE JOHN C & MARY E

GCM4533



182

Ord.13-02 - F.

Comments:

1. The City has no means, or clearly identified plan, for financing repayment of the Bond until the assessment funds begin to be received.
2. The City should not be underwriting the expansion of a private enterprise.
3. The City cannot afford to Bond for \$12 million dollars, or more, for a project that does not belong to the City. This extension of the City's financial basis will place projects that are required for City maintenance and expansion on hold for an extended period of time while waiting to pay down the bond.

11/11/11

1. The Board of Directors shall have the authority to...

2. The Board of Directors shall have the authority to...

3. The Board of Directors shall have the authority to...

4. The Board of Directors shall have the authority to...

5. The Board of Directors shall have the authority to...

6. The Board of Directors shall have the authority to...

7. The Board of Directors shall have the authority to...

8. The Board of Directors shall have the authority to...

9. The Board of Directors shall have the authority to...

10. The Board of Directors shall have the authority to...

STATEMENT OF OBJECTION
TO SPECIAL ASSESSMENT DISTRICT

SPECIAL ASSESSMENT DISTRICT: **HOMER NATURAL GAS SPECIAL ASSESSMENT DISTRICT.**

I/we affirm that I/we am/are the owner(s) of the following lots in the Special Assessment District (give legal description):

Parcel ID	Legal Description
17505105	T 6S R 13W SEC 18 SEWARD MERIDIAN HM 0562936 FAIRVIEW SUB LOT 4 TRACT A

I/We object to the HOMER NATURAL GAS SPECIAL ASSESSMENT DISTRICT.

Reasons/Comments: I object to the cost financially
and the cost to the assessment district
are intolerable.

PROPERTY OWNER'S PRINTED NAME, SIGNATURE and DATE:

Rob McAllister 11-15-12
(signature) (date)

(signature) (date)

(signature) (date)

(signature) (date)

NOTE: Please make sure that all the property owners of record print, sign and date this document. IF YOU HAVE MORE THAN ONE LOT PLEASE NOTE THIS ON THIS FORM WHEN YOU RETURN IT. OBJECTIONS WILL APPLY ONLY TO THOSE LOTS NAMED ON THIS FORM.

TO FILE AN OBJECTION COMPLETE THIS FORM AND RETURN IT TO THE OFFICE OF THE CITY CLERK BY THE DEADLINE, JANUARY 25, 2013, 5:00 P.M.

City of Homer
Office of the City Clerk
491 E. Pioneer Avenue
Homer, Alaska 99603

152 W BAYVIEW AVE
HOMER, AK 99603

MCALLISTAR ROBIN

GCM2706



186

Ord.13-02 - F.

CITY OF HOMER
PROPERTY OWNER'S
STATEMENT OF OBJECTION
TO SPECIAL ASSESSMENT DISTRICT

DEC 11 2012
DEC 11 2012
City of Homer, Alaska

SPECIAL ASSESSMENT DISTRICT: **HOMER NATURAL GAS SPECIAL ASSESSMENT DISTRICT.**

I/we affirm that I/we am/are the owner(s) of the following lots in the Special Assessment District (give legal description):


Parcel ID	Legal Description
✓ 17505307	T 6S R 13W SEC 18 SEWARD MERIDIAN HM 0562936 FAIRVIEW SUB LOT 7 BLK 7


I/We object to the **HOMER NATURAL GAS SPECIAL ASSESSMENT DISTRICT.**

Reasons/Comments: It will be a hardship on many people.

No guarantee that natural gas will be available, or that prices will be stable

PROPERTY OWNER'S PRINTED NAME, SIGNATURE and DATE:

Tamara Reiser  12-9-12
(signature) (date)

David Reiser  12-9-12
(signature) (date)

(signature) (date)

(signature) (date)

NOTE: Please make sure that all the property owners of record print, sign and date this document. IF YOU HAVE MORE THAN ONE LOT PLEASE NOTE THIS ON THIS FORM WHEN YOU RETURN IT. OBJECTIONS WILL APPLY ONLY TO THOSE LOTS NAMED ON THIS FORM.

TO FILE AN OBJECTION COMPLETE THIS FORM AND RETURN IT TO THE OFFICE OF THE CITY CLERK BY THE DEADLINE, JANUARY 25, 2013, 5:00 P.M.

City of Homer
Office of the City Clerk
491 E. Pioneer Avenue
Homer, Alaska 99603

DEC 14

REISER DAVID W & TAMARA K
4251 HOHE ST
HOMER, AK 99603

GCM33369



188

Ord.13-02 -F.

CITY OF HOMER
 PROPERTY OWNER'S
STATEMENT OF OBJECTION
 TO SPECIAL ASSESSMENT DISTRICT

DEC 10 2012 AM 08:50 *Q*

SPECIAL ASSESSMENT DISTRICT: **HOMER NATURAL GAS SPECIAL ASSESSMENT DISTRICT.**

I/we affirm that I/we am/are the owner(s) of the following lots in the Special Assessment District (give legal description):

Parcel ID	Legal Description
✓ 17505412	T 6S R 13W SEC 18 SEWARD MERIDIAN HM 0562936 FAIRVIEW SUB LOT 12 BLK 1

I/We object to the HOMER NATURAL GAS SPECIAL ASSESSMENT DISTRICT.

Reasons/Comments: _____

PROPERTY OWNER'S PRINTED NAME, SIGNATURE and DATE:

LON ROOP <i>Lon Roop</i>	(signature)	12-10-12	(date)
Jane Roop <i>Jane Roop</i>	(signature)	12-10-12	(date)
_____	(signature)	_____	(date)
_____	(signature)	_____	(date)

NOTE: Please make sure that all the property owners of record print, sign and date this document. IF YOU HAVE MORE THAN ONE LOT PLEASE NOTE THIS ON THIS FORM WHEN YOU RETURN IT. OBJECTIONS WILL APPLY ONLY TO THOSE LOTS NAMED ON THIS FORM.

TO FILE AN OBJECTION COMPLETE THIS FORM AND RETURN IT TO THE OFFICE OF THE CITY CLERK BY THE DEADLINE, JANUARY 25, 2013, 5:00 P.M.

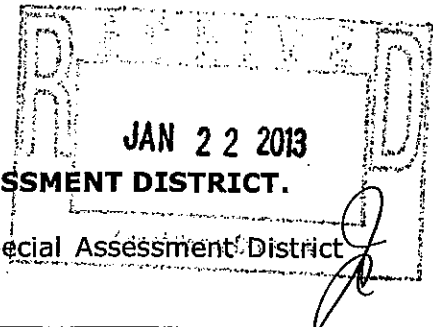
City of Homer
 Office of the City Clerk
 491 E. Pioneer Avenue
 Homer, Alaska 99603

ROOF LON B
PO BOX 801
HOMER, AK 99603



Ord.13-02 - F.

CITY OF HOMER
PROPERTY OWNER'S
STATEMENT OF OBJECTION
TO SPECIAL ASSESSMENT DISTRICT



SPECIAL ASSESSMENT DISTRICT: **HOMER NATURAL GAS SPECIAL ASSESSMENT DISTRICT.**

I/we affirm that I/we am/are the owner(s) of the following lots in the Special Assessment District (give legal description):

Parcel ID	Legal Description
✓ 17505413	T 6S R 13W SEC 18 SEWARD MERIDIAN HM 0562936 FAIRVIEW SUB LOT 13 BLK 1

I/We object to the HOMER NATURAL GAS SPECIAL ASSESSMENT DISTRICT.

Reasons/Comments: *The houses in this area are all using oil i dont want gas*

PROPERTY OWNER'S PRINTED NAME, SIGNATURE and DATE:

<i>Rose Sage</i>	(signature)	1-21-13	(date)
	(signature)		(date)
	(signature)		(date)
	(signature)		(date)

NOTE: Please make sure that all the property owners of record print, sign and date this document. IF YOU HAVE MORE THAN ONE LOT PLEASE NOTE THIS ON THIS FORM WHEN YOU RETURN IT. OBJECTIONS WILL APPLY ONLY TO THOSE LOTS NAMED ON THIS FORM.

TO FILE AN OBJECTION COMPLETE THIS FORM AND RETURN IT TO THE OFFICE OF THE CITY CLERK BY THE DEADLINE, JANUARY 25, 2013, 5:00 P.M.

City of Homer
Office of the City Clerk
491 E. Pioneer Avenue
Homer, Alaska 99603

JAN 5 2013

GAGNE ROSE MARIE
152 W CITYVIEW AVE
HOMER, AK 99603



Ord.13-02 -F.

192

STATEMENT OF OBJECTION
TO SPECIAL ASSESSMENT DISTRICT

WJ

SPECIAL ASSESSMENT DISTRICT: **HOMER NATURAL GAS SPECIAL ASSESSMENT DISTRICT.**


I/we affirm that I/we am/are the owner(s) of the following lots in the Special Assessment District (give legal description):

Parcel ID	Legal Description
17505414	T 6S R 13W SEC 18 SEWARD MERIDIAN HM 0562936 FAIRVIEW SUB LOT 14 BLK 1

I/We object to the HOMER NATURAL GAS SPECIAL ASSESSMENT DISTRICT.

Reasons/Comments: I am a Disabled Senior with a limited income this Assessment would make me unable to heat my house because my budget will not cover both cost.

PROPERTY OWNER'S PRINTED NAME, SIGNATURE and DATE:



12-7-12

(signature)

(date)

~~_____~~

(signature)

(date)

(signature)

(date)

(signature)

(date)

NOTE: Please make sure that all the property owners of record print, sign and date this document. IF YOU HAVE MORE THAN ONE LOT PLEASE NOTE THIS ON THIS FORM WHEN YOU RETURN IT. OBJECTIONS WILL APPLY ONLY TO THOSE LOTS NAMED ON THIS FORM.

TO FILE AN OBJECTION COMPLETE THIS FORM AND RETURN IT TO THE OFFICE OF THE CITY CLERK BY THE DEADLINE, JANUARY 25, 2013, 5:00 P.M.

City of Homer
Office of the City Clerk
491 E. Pioneer Avenue
Homer, Alaska 99603

FERRIERA DAVID L
136 W CITYVIEW AVE
HOMER, AK 99603

FERRIERA DAVID L



194

STATEMENT OF OBJECTION
TO SPECIAL ASSESSMENT DISTRICT

SPECIAL ASSESSMENT DISTRICT: **HOMER NATURAL GAS SPECIAL ASSESSMENT DISTRICT.**

I/we affirm that I/we am/are the owner(s) of the following lots in the Special Assessment District (give legal description):

Parcel ID	Legal Description
17505414	T 6S R 13W SEC 18 SEWARD MERIDIAN HM 0562936 FAIRVIEW SUB LOT 14 BLK 1

I/We object to the **HOMER NATURAL GAS SPECIAL ASSESSMENT DISTRICT.**

Reasons/Comments: _____

PROPERTY OWNER'S PRINTED NAME, SIGNATURE and DATE:

[Signature] *Trustee* *1-14-2013*

(signature) (date)

(signature) (date)

(signature) (date)

(signature) (date)

NOTE: Please make sure that all the property owners of record print, sign and date this document. IF YOU HAVE MORE THAN ONE LOT PLEASE NOTE THIS ON THIS FORM WHEN YOU RETURN IT. OBJECTIONS WILL APPLY ONLY TO THOSE LOTS NAMED ON THIS FORM.

TO FILE AN OBJECTION COMPLETE THIS FORM AND RETURN IT TO THE OFFICE OF THE CITY CLERK BY THE DEADLINE, JANUARY 25, 2013, 5:00 P.M.

City of Homer
Office of the City Clerk
491 E. Pioneer Avenue
Homer, Alaska 99603

FERRIERA DAVID LELAND REVOCABLE LIVING TRUST
882 PRAIRIE AVE
BARTLETT, IL 60103

GCM1273



CITY OF HOMER
PROPERTY OWNER'S
STATEMENT OF OBJECTION
TO SPECIAL ASSESSMENT DISTRICT

JAN 04 2013 PM 01:24
Q

SPECIAL ASSESSMENT DISTRICT: **HOMER NATURAL GAS SPECIAL ASSESSMENT DISTRICT.**

I/we affirm that I/we am/are the owner(s) of the following lots in the Special Assessment District (give legal description):

Parcel ID	Legal Description
✓ 17505415	T 6S R 13W SEC 18 SEWARD MERIDIAN HM 0562936 FAIRVIEW SUB LOT 15 BLK 1

I/We object to the HOMER NATURAL GAS SPECIAL ASSESSMENT DISTRICT.

Reasons/Comments: _____

PROPERTY OWNER'S PRINTED NAME, SIGNATURE and DATE:


<i>Gregory A. Christen</i>	<i>Gregory A. Christen</i>	1-1-2013
	(signature)	(date)
	(signature)	(date)
	(signature)	(date)
	(signature)	(date)

NOTE: Please make sure that all the property owners of record print, sign and date this document. IF YOU HAVE MORE THAN ONE LOT PLEASE NOTE THIS ON THIS FORM WHEN YOU RETURN IT. OBJECTIONS WILL APPLY ONLY TO THOSE LOTS NAMED ON THIS FORM.

TO FILE AN OBJECTION COMPLETE THIS FORM AND RETURN IT TO THE OFFICE OF THE CITY CLERK BY THE DEADLINE, JANUARY 25, 2013, 5:00 P.M.

City of Homer
Office of the City Clerk
491 E. Pioneer Avenue
Homer, Alaska 99603

CHRISTEN GREGORY
PO BOX RDO
HOMER, AK 99603




Ord.13-02 - F.

CHRISTEN SANDRA
PO BOX RDO
HOMER, AK 99603



Ord.13-02 - F.

CITY OF HOMER
PROPERTY OWNER'S
STATEMENT OF OBJECTION
TO SPECIAL ASSESSMENT DISTRICT

JAN 04 2013 PM 01:24 

SPECIAL ASSESSMENT DISTRICT: **HOMER NATURAL GAS SPECIAL ASSESSMENT DISTRICT.**


I/we affirm that I/we am/are the owner(s) of the following lots in the Special Assessment District (give legal description):

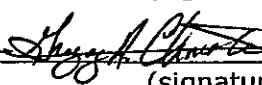
Parcel ID	Legal Description
✓ 17505415	T 6S R 13W SEC 18 SEWARD MERIDIAN HM 0562936 FAIRVIEW SUB LOT 15 BLK 1

I/We object to the HOMER NATURAL GAS SPECIAL ASSESSMENT DISTRICT.

Reasons/Comments: _____

PROPERTY OWNER'S PRINTED NAME, SIGNATURE and DATE:

William A. Stark  11/16/12
(signature) (date)

~~Gregory A. Christo~~ ~~~~ ~~1-1-2013~~
(signature) (date)

(signature) (date)

(signature) (date)

NOTE: Please make sure that all the property owners of record print, sign and date this document. IF YOU HAVE MORE THAN ONE LOT PLEASE NOTE THIS ON THIS FORM WHEN YOU RETURN IT. OBJECTIONS WILL APPLY ONLY TO THOSE LOTS NAMED ON THIS FORM.

TO FILE AN OBJECTION COMPLETE THIS FORM AND RETURN IT TO THE OFFICE OF THE CITY CLERK BY THE DEADLINE, JANUARY 25, 2013, 5:00 P.M.

City of Homer
Office of the City Clerk
491 E. Pioneer Avenue
Homer, Alaska 99603

VALDEZ, AK 99686
PO BOX 3337

STARK WILLIAM

GCM3856



202

Ord.13-02 -F.

CITY OF HOMER
PROPERTY OWNER'S
STATEMENT OF OBJECTION
TO SPECIAL ASSESSMENT DISTRICT

DEC 28 2012

SPECIAL ASSESSMENT DISTRICT: **HOMER NATURAL GAS SPECIAL ASSESSMENT DISTRICT.**

I/we affirm that I/we am/are the owner(s) of the following lots in the Special Assessment District
(give legal description):

Parcel ID	Legal Description
✓ 17505601	T 6S R 13W SEC 18 SEWARD MERIDIAN HM 0562936 FAIRVIEW SUB LOT 5 BLK 6
✓ 17707051	T 6S R 13W SEC 20 SEWARD MERIDIAN HM 0830072 PIONEER VISTAS SUB UNIT 8 AMD LOT 2 BLK 1

I/We object to the HOMER NATURAL GAS SPECIAL ASSESSMENT DISTRICT.

Reasons/Comments: I have no plans to change my
properties to use natural gas. I am a
senior & have limited money to pay
for such assessments

PROPERTY OWNER'S PRINTED NAME, SIGNATURE and DATE:
[Signature] 12/26/12
(signature) (date)

(signature) (date)

(signature) (date)

(signature) (date)

NOTE: Please make sure that all the property owners of record print, sign and date this document. IF YOU HAVE MORE THAN ONE LOT PLEASE NOTE THIS ON THIS FORM WHEN YOU RETURN IT. OBJECTIONS WILL APPLY ONLY TO THOSE LOTS NAMED ON THIS FORM.

TO FILE AN OBJECTION COMPLETE THIS FORM AND RETURN IT TO THE OFFICE OF THE CITY CLERK BY THE DEADLINE, JANUARY 25, 2013, 5:00 P.M.

City of Homer
Office of the City Clerk
491 E. Pioneer Avenue
Homer, Alaska 99603

DEC 3 8 2013

3987 EL SARINO CT
HOMER, AK 99603

ANDERSON DENNIS L FAMILY TRUST

GCM0121



204

Ord.13-02 - F.

Valid OS

PROPERTY OWNER'S
STATEMENT OF OBJECTION
TO SPECIAL ASSESSMENT DISTRICT

JAN 22 2013

SPECIAL ASSESSMENT DISTRICT: **HOMER NATURAL GAS SPECIAL ASSESSMENT DISTRICT.**

I/we affirm that I/we am/are the owner(s) of the following lots in the Special Assessment District (give legal description):

Parcel ID	Legal Description
✓ 17505704	T 6S R 13W SEC 18 SEWARD MERIDIAN HM 0562936 FAIRVIEW SUB LOT 5 BLK 2

I/We object to the HOMER NATURAL GAS SPECIAL ASSESSMENT DISTRICT.

Reasons/Comments: *I have no need for natural gas, My appliances use electricity, fuel oil, & propane for the kitchen stove only. I can't afford to change over or pay the assessment fee for minimal natural gas usage*

PROPERTY OWNER'S PRINTED NAME, SIGNATURE and DATE:

[Signature] (signature) *1-15-13* (date)

____ (signature) (date)

____ (signature) (date)

____ (signature) (date)

NOTE: Please make sure that all the property owners of record print, sign and date this document. IF YOU HAVE MORE THAN ONE LOT PLEASE NOTE THIS ON THIS FORM WHEN YOU RETURN IT. OBJECTIONS WILL APPLY ONLY TO THOSE LOTS NAMED ON THIS FORM.

TO FILE AN OBJECTION COMPLETE THIS FORM AND RETURN IT TO THE OFFICE OF THE CITY CLERK BY THE DEADLINE, JANUARY 25, 2013, 5:00 P.M.

City of Homer
Office of the City Clerk
491 E. Pioneer Avenue
Homer, Alaska 99603

Valid

CITY OF HOMER
PROPERTY OWNER'S
STATEMENT OF OBJECTION
TO SPECIAL ASSESSMENT DISTRICT

SPECIAL ASSESSMENT DISTRICT: **HOMER NATURAL GAS SPECIAL ASSESSMENT DISTRICT.**

I/we affirm that I/we am/are the owner(s) of the following lots in the Special Assessment District
(give legal description): *196 W. Fairview*

Parcel # 17505710 T6SR13W Section 18
✓ Seward Meridian HMØ562936 Fairview
Subd. Lot 10 Block 2

✓ I/*We* object to the HOMER NATURAL GAS SPECIAL ASSESSMENT DISTRICT.

Reasons/Comments: *We have no need for nor means to use natural gas. Further more we do not believe that this is a wise use of our resources or money, nor do we believe that it will provide a benefit to the community that is justified by the expense.*

PROPERTY OWNER'S PRINTED NAME, SIGNATURE and DATE:

<i>Robin L. Lund</i>	<i>ROBIN L. LUND</i>	<i>1/4/13</i>
	(signature)	(date)
<i>Judith Lund</i>	<i>JUDITH LUND</i>	<i>1/4/13</i>
	(signature)	(date)
<i>Sharon Brooks</i>	<i>Sharon Brooks</i>	<i>1-9-13</i>
	(signature)	(date)
	(signature)	(date)

NOTE: Please make sure that all the property owners of record print, sign and date this document. IF YOU HAVE MORE THAN ONE LOT PLEASE NOTE THIS ON THIS FORM WHEN YOU RETURN IT. OBJECTIONS WILL APPLY ONLY TO THOSE LOTS NAMED ON THIS FORM.

TO FILE AN OBJECTION COMPLETE THIS FORM AND RETURN IT TO THE OFFICE OF THE CITY CLERK BY THE DEADLINE, JANUARY 25, 2013, 5:00 P.M.

City of Homer
Office of the City Clerk
491 E. Pioneer Avenue
Homer, Alaska 99603

CITY OF HOMER
 PROPERTY OWNER'S
STATEMENT OF OBJECTION
 TO SPECIAL ASSESSMENT DISTRICT

NOV 26 2012 PM 02:17 *J*

SPECIAL ASSESSMENT DISTRICT: **HOMER NATURAL GAS SPECIAL ASSESSMENT DISTRICT.**

I/we affirm that I/we am/are the owner(s) of the following lots in the Special Assessment District (give legal description):

Parcel ID	Legal Description
✓ 17505712	T 6S R 13W SEC 18 SEWARD MERIDIAN HM 0820018 FAIRVIEW SUB NO 8 LOT 12 BLK 2

I/We object to the **HOMER NATURAL GAS SPECIAL ASSESSMENT DISTRICT.**

Reasons/Comments: *I have no use for gas - my house is heated with geo-energy. I can't afford the assessment nor the increase in Borough taxes they told me would increase if we have natural gas.*

PROPERTY OWNER'S PRINTED NAME, SIGNATURE and DATE:

JOANNE EVANS *[Signature]* *Joan Evans* 11/12/12
 (signature) (date)

 (signature) (date)

 (signature) (date)

 (signature) (date)

NOTE: Please make sure that all the property owners of record print, sign and date this document. IF YOU HAVE MORE THAN ONE LOT PLEASE NOTE THIS ON THIS FORM WHEN YOU RETURN IT. OBJECTIONS WILL APPLY ONLY TO THOSE LOTS NAMED ON THIS FORM.

TO FILE AN OBJECTION COMPLETE THIS FORM AND RETURN IT TO THE OFFICE OF THE CITY CLERK BY THE DEADLINE, JANUARY 25, 2013, 5:00 P.M.

City of Homer
 Office of the City Clerk
 491 E. Pioneer Avenue
 Homer, Alaska 99603

168 W DANVIEW AVE
HOMER, AK 99603

EVANS JOAN M

GCM1187



212

Ord.13-02 -F.

STATEMENT OF OBJECTION
TO SPECIAL ASSESSMENT DISTRICT

W

SPECIAL ASSESSMENT DISTRICT: **HOMER NATURAL GAS SPECIAL ASSESSMENT DISTRICT.**

I/we affirm that I/we am/are the owner(s) of the following lots in the Special Assessment District (give legal description):

Parcel ID	Legal Description
✓ 17505713	T 6S R 13W SEC 18 SEWARD MERIDIAN HM 0820018 FAIRVIEW SUB NO 8 LOT 13 BLK 2

I/We object to the HOMER NATURAL GAS SPECIAL ASSESSMENT DISTRICT.

Reasons/Comments: _____

PROPERTY OWNER'S PRINTED NAME, SIGNATURE and DATE:

W. L. SLONE


(signature)

1/18/2013
(date)

(signature)

(date)

(signature)

(date)

(signature)

(date)

NOTE: Please make sure that all the property owners of record print, sign and date this document. IF YOU HAVE MORE THAN ONE LOT PLEASE NOTE THIS ON THIS FORM WHEN YOU RETURN IT. OBJECTIONS WILL APPLY ONLY TO THOSE LOTS NAMED ON THIS FORM.

TO FILE AN OBJECTION COMPLETE THIS FORM AND RETURN IT TO THE OFFICE OF THE CITY CLERK BY THE DEADLINE JANUARY 25, 2013, 5:00 P.M.

City of Homer
Office of the City Clerk
491 E. Pioneer Avenue
Homer, Alaska 99603

SLONE WILLIAM LAWRENCE
PO BOX 2761
HOMER, AK 99603

GCM3743



214

Ord.13-02 - F.

CITY OF HOMER
PROPERTY OWNER'S
STATEMENT OF OBJECTION
TO SPECIAL ASSESSMENT DISTRICT

SPECIAL ASSESSMENT DISTRICT: **HOMER NATURAL GAS SPECIAL ASSESSMENT DISTRICT.**

I/we affirm that I/we am/are the owner(s) of the following lots in the Special Assessment District (give legal description):

Parcel ID	Legal Description
✓ 17505718	T 6S R 13W SEC 18 SEWARD MERIDIAN HM 2000011 FAIRVIEW FIFTEEN LOT 1A BLK 2
✓ 17511115	T 6S R 13W SEC 19 SEWARD MERIDIAN HM 0594561 HOMER ENTERPRISES INC SUB LOT 15 BLK 4
✓ 17709101	T 6S R 13W SEC 20 SEWARD MERIDIAN HM 0000301 GLACIER VIEW SUB NO 1 SUPPLEMENTAL PLAT LOT 4 BLK 2

I/We object to the HOMER NATURAL GAS SPECIAL ASSESSMENT DISTRICT.

Reasons/Comments: HOMER SHOULD NOT SUBSIDIZE ENERGY INVESTMENTS
THE COST IS NOT EVEN CLOSE TO WHAT THE LANDOWNER WILL
B-E ASSESSED. THE INFORMATION DID NOT ADDRESS THE ORDINANCES
THAT ANY ROAD WILL HAVE TO BE BROUGHT UP TO COUNTY
STANDARDS - AS WHAT HAPPENED TO ME WHEN I CONNECTED TO
THE WATER & SEWER LINES ON THE ROAD

PROPERTY OWNER'S PRINTED NAME, SIGNATURE and DATE:

Larry Trujillo 12-4-12
 (signature) (date)

 (signature) (date)

 (signature) (date)

 (signature) (date)

NOTE: Please make sure that all the property owners of record print, sign and date this document. IF YOU HAVE MORE THAN ONE LOT PLEASE NOTE THIS ON THIS FORM WHEN YOU RETURN IT. OBJECTIONS WILL APPLY ONLY TO THOSE LOTS NAMED ON THIS FORM.

TO FILE AN OBJECTION COMPLETE THIS FORM AND RETURN IT TO THE OFFICE OF THE CITY CLERK BY THE DEADLINE, JANUARY 25, 2013, 5:00 P.M.

City of Homer
Office of the City Clerk
491 E. Pioneer Avenue
Homer, Alaska 99603

502 RANGEVIEW AVE
HOMER, AK 99603

TRIPP LARRY R REVOCABLE TRUST

GCM4123



216

Ord.13-02 - F.

CITY OF HOMER
 PROPERTY OWNER'S
STATEMENT OF OBJECTION
 TO SPECIAL ASSESSMENT DISTRICT

NOV 07 2012 AM 11:25 *CS*

SPECIAL ASSESSMENT DISTRICT: **HOMER NATURAL GAS SPECIAL ASSESSMENT DISTRICT.**

I/we affirm that I/we am/are the owner(s) of the following lots in the Special Assessment District (give legal description):

Parcel ID	Legal Description
✓ 17506211	T 6S R 13W SEC 18 SEWARD MERIDIAN HM 0850028 FAIRVIEW SUB NO 11 LOT 9-A BLK 5

I/We object to the HOMER NATURAL GAS SPECIAL ASSESSMENT DISTRICT.

Reasons/Comments: *Seniors over age 65 should be exempted from the assessment, similar to the \$150,000 + Tax exemption*

PROPERTY OWNER'S PRINTED NAME, SIGNATURE and DATE:

<i>Jean M. Schroeder</i>	<i>Jean M. Schroeder</i>	<i>11/7/2012</i>
	(signature)	(date)
<i>Thomas R. Schroeder</i>	<i>Thomas R. Schroeder</i>	<i>11-7-12</i>
	(signature)	(date)
	(signature)	(date)
	(signature)	(date)

NOTE: Please make sure that all the property owners of record print, sign and date this document. IF YOU HAVE MORE THAN ONE LOT PLEASE NOTE THIS ON THIS FORM WHEN YOU RETURN IT. OBJECTIONS WILL APPLY ONLY TO THOSE LOTS NAMED ON THIS FORM.

TO FILE AN OBJECTION COMPLETE THIS FORM AND RETURN IT TO THE OFFICE OF THE CITY CLERK BY THE DEADLINE, JANUARY 25, 2013, 5:00 P.M.

City of Homer
 Office of the City Clerk
 491 E. Pioneer Avenue
 Homer, Alaska 99603

HOMER, AK 99603
PO BOX 636

SCHROEDER TOM & JEAN

GCM3619



218

Ord.13-02 - F.

STATEMENT OF OBJECTION
TO SPECIAL ASSESSMENT DISTRICT

SPECIAL ASSESSMENT DISTRICT: **HOMER NATURAL GAS SPECIAL ASSESSMENT DISTRICT.**

We affirm that I/we am/are the owner(s) of the following lots in the Special Assessment District (give legal description):

Parcel ID	Legal Description
17506306	T 6S R 13W SEC 18 SEWARD MERIDIAN HM 0562936 FAIRVIEW SUB LOT 3 BLK 3

We object to the HOMER NATURAL GAS SPECIAL ASSESSMENT DISTRICT.

Reasons/Comments: I WONT BE ABLE TO USE NATURAL GAS, DUE TO ALLERGIES, IT'S DANGEROUS (EXPLOSIVE). I WOULD PREFER RENEWABLE RESOURCES SUCH AS SOLAR, WIND & TIDAL FOR THIS AMOUNT OF MONEY. I WOULDNT BE ABLE TO AFFORD THE ADDED EXPENSE OF GETTING GAS TO MY HOUSE EVEN IF I WERENT ALLERGIC TO IT.

PROPERTY OWNER'S PRINTED NAME, SIGNATURE and DATE:
PATRICIA A. KENNEDY *Patricia Kennedy* 12-10-12
(signature) (date)

(signature) (date)

(signature) (date)

(signature) (date)

NOTE: Please make sure that all the property owners of record print, sign and date this document. IF YOU HAVE MORE THAN ONE LOT PLEASE NOTE THIS ON THIS FORM WHEN YOU RETURN IT. OBJECTIONS WILL APPLY ONLY TO THOSE LOTS NAMED ON THIS FORM.

TO FILE AN OBJECTION COMPLETE THIS FORM AND RETURN IT TO THE OFFICE OF THE CITY CLERK BY THE DEADLINE, JANUARY 25, 2013, 5:00 P.M.

KENNEDY PATRICIA A
135 W DANVIEW AVE
HOMER, AK 99603

GCM2256



220

Ord.13-02 - F.

CITY OF HOMER
 PROPERTY OWNER'S
STATEMENT OF OBJECTION
 TO SPECIAL ASSESSMENT DISTRICT

DEC 17 2012 AM 09:26 *CS*

SPECIAL ASSESSMENT DISTRICT: **HOMER NATURAL GAS SPECIAL ASSESSMENT DISTRICT.**

I/we affirm that I/we am/are the owner(s) of the following lots in the Special Assessment District (give legal description):

Parcel ID	Legal Description
✓ 17506319	T 6S R 13W SEC 18 SEWARD MERIDIAN HM 2000047 FAIRVIEW SUB MANLEY 2000 ADDN LOT 1-A

I/We object to the HOMER NATURAL GAS SPECIAL ASSESSMENT DISTRICT.

Reasons/Comments: Huge investmet for diminishing natural gas resource. Invest in renewable energy such as wind and turbine power (tidal.)

PROPERTY OWNER'S PRINTED NAME, SIGNATURE and DATE:

DELANO S. ANDERSON *[Signature]* 12-10-12
 (signature) (date)

CHRISTINE K. ANDERSON *[Signature]* 12-10-12
 (signature) (date)

 (signature) (date)

 (signature) (date)

NOTE: Please make sure that all the property owners of record print, sign and date this document. IF YOU HAVE MORE THAN ONE LOT PLEASE NOTE THIS ON THIS FORM WHEN YOU RETURN IT. OBJECTIONS WILL APPLY ONLY TO THOSE LOTS NAMED ON THIS FORM.

TO FILE AN OBJECTION COMPLETE THIS FORM AND RETURN IT TO THE OFFICE OF THE CITY CLERK BY THE DEADLINE, JANUARY 25, 2013, 5:00 P.M.

City of Homer
 Office of the City Clerk
 491 E. Pioneer Avenue
 Homer, Alaska 99603

City of Homer

ANDERSON CHRISTINE
134 MOUNTAIN VIEW DR
HOMER, AK 99603



CITY OF HOMER
 PROPERTY OWNER'S
STATEMENT OF OBJECTION
 TO SPECIAL ASSESSMENT DISTRICT

DEC 17 2012 AM 09:26
 CB

SPECIAL ASSESSMENT DISTRICT: **HOMER NATURAL GAS SPECIAL ASSESSMENT DISTRICT.**

I/we affirm that I/we am/are the owner(s) of the following lots in the Special Assessment District (give legal description):

Parcel ID	Legal Description
✓ 17506319	T 6S R 13W SEC 18 SEWARD MERIDIAN HM 2000047 FAIRVIEW SUB MANLEY 2000 ADDN LOT 1-A

I/We object to the HOMER NATURAL GAS SPECIAL ASSESSMENT DISTRICT.

Reasons/Comments: Huge investment for diminishing natural gas resource. Invest in renewable energy; wind + turbine power.

PROPERTY OWNER'S PRINTED NAME, SIGNATURE and DATE:

DELAND S. ANDERSON [Signature] 12-10-12
 (signature) (date)

CHRISTINE K. ANDERSON [Signature] 12-10-12
 (signature) (date)

 (signature) (date)

 (signature) (date)

NOTE: Please make sure that all the property owners of record print, sign and date this document. IF YOU HAVE MORE THAN ONE LOT PLEASE NOTE THIS ON THIS FORM WHEN YOU RETURN IT. OBJECTIONS WILL APPLY ONLY TO THOSE LOTS NAMED ON THIS FORM.

TO FILE AN OBJECTION COMPLETE THIS FORM AND RETURN IT TO THE OFFICE OF THE CITY CLERK BY THE DEADLINE, JANUARY 25, 2013, 5:00 P.M.

City of Homer
 Office of the City Clerk
 491 E. Pioneer Avenue
 Homer, Alaska 99603

134 MOUNTAIN VIEW DR
HOMER, AK 99603

ANDERSON DELAND

GCM0119



224

Ord.13-02 - F.

CITY OF HOMER
PROPERTY OWNER'S
STATEMENT OF OBJECTION
TO SPECIAL ASSESSMENT DISTRICT

JAN 14 2013

SPECIAL ASSESSMENT DISTRICT: **HOMER NATURAL GAS SPECIAL ASSESSMENT DISTRICT.**


I/we affirm that I/we am/are the owner(s) of the following lots in the Special Assessment District (give legal description):

Parcel ID	Legal Description
✓ 17508108	T 6S R 14W SEC 24 SEWARD MERIDIAN HM 0542019 DEROSE SUB LOT 7

I/We object to the HOMER NATURAL GAS SPECIAL ASSESSMENT DISTRICT.

Reasons/Comments: _____

PROPERTY OWNER'S PRINTED NAME, SIGNATURE and DATE:

Michael Carlson	 (signature)	1-8-13 (date)
	(signature)	(date)
	(signature)	(date)
	(signature)	(date)

NOTE: Please make sure that all the property owners of record print, sign and date this document. IF YOU HAVE MORE THAN ONE LOT PLEASE NOTE THIS ON THIS FORM WHEN YOU RETURN IT. OBJECTIONS WILL APPLY ONLY TO THOSE LOTS NAMED ON THIS FORM.

TO FILE AN OBJECTION COMPLETE THIS FORM AND RETURN IT TO THE OFFICE OF THE CITY CLERK BY THE DEADLINE, JANUARY 25, 2013, 5:00 P.M.

City of Homer
Office of the City Clerk
491 E. Pioneer Avenue
Homer, Alaska 99603

14800 S 1300 W
BLUFFDALE, UT 84065

CARLSON MICHAEL M



Ord.13-02 - F.

STATEMENT OF OBJECTION
TO SPECIAL ASSESSMENT DISTRICT

SPECIAL ASSESSMENT DISTRICT: **HOMER NATURAL GAS SPECIAL ASSESSMENT DISTRICT.**


I/we affirm that I/we am/are the owner(s) of the following lots in the Special Assessment District (give legal description):

Parcel ID	Legal Description
✓ 17508128	T 6S R 14W SEC 24 SEWARD MERIDIAN HM 0742008 HILLSIDE ACRES SUBTRACT 14

I/We object to the HOMER NATURAL GAS SPECIAL ASSESSMENT DISTRICT.

Reasons/Comments: Cost to be assessed against properties.

PROPERTY OWNER'S PRINTED NAME, SIGNATURE and DATE:

Andrew B. Armstrong  12-30-2012
(signature) (date)

(signature)

(date)

(signature)

(date)

(signature)


(date)

NOTE: Please make sure that all the property owners of record print, sign and date this document. IF YOU HAVE MORE THAN ONE LOT PLEASE NOTE THIS ON THIS FORM WHEN YOU RETURN IT. OBJECTIONS WILL APPLY ONLY TO THOSE LOTS NAMED ON THIS FORM.

TO FILE AN OBJECTION COMPLETE THIS FORM AND RETURN IT TO THE OFFICE OF THE CITY CLERK BY THE DEADLINE, JANUARY 25, 2013, 5:00 P.M.

City of Homer
Office of the City Clerk
491 E. Pioneer Avenue
Homer, Alaska 99603

ARMSTRONG ANDREW B
1447 HILLSIDE PL
HOMER, AK 99603



Ord.13-02 - F.

NOV 14 2003

MYHILL HOWARD & BERYL
3935 MYHILL RD
HOMER, AK 99603

GCM2962



230

Ord.13-02 -F.

STATEMENT OF OBJECTION
TO SPECIAL ASSESSMENT DISTRICT

SPECIAL ASSESSMENT DISTRICT: **HOMER NATURAL GAS SPECIAL ASSESSMENT DISTRICT.**

I/we affirm that I/we am/are the owner(s) of the following lots in the Special Assessment District (give legal description):

Parcel ID	Legal Description
✓ 17508153	T 6S R 14W SEC 24 SEWARD MERIDIAN HM W 690 FT OF NW1/4 NW1/4 N OF STERLING HWY NOT INCLUDING HENWOOD SUB
✓ 17529064	T 6S R 14W SEC 13 SEWARD MERIDIAN HM PORTION SW1/4 SW1/4 EXCLUDING WEST VIEW SUB & HENWOOD MOUNTAIN PARK SUB

I/We object to the HOMER NATURAL GAS SPECIAL ASSESSMENT DISTRICT.

Reasons/Comments: _____

PROPERTY OWNER'S PRINTED NAME, SIGNATURE and DATE:

Walter T Henwood ~~Henwood~~ Sr 01-12-2013
(signature) (date)

Walter T. Henwood Sr.
(signature) (date)

Shirley A Henwood 01-12-2013
(signature) (date)

Shirley A Henwood 01-12-2013
(signature) (date)

NOTE: Please make sure that all the property owners of record print, sign and date this document. IF YOU HAVE MORE THAN ONE LOT PLEASE NOTE THIS ON THIS FORM WHEN YOU RETURN IT. OBJECTIONS WILL APPLY ONLY TO THOSE LOTS NAMED ON THIS FORM.

TO FILE AN OBJECTION COMPLETE THIS FORM AND RETURN IT TO THE OFFICE OF THE CITY CLERK BY THE DEADLINE, JANUARY 25, 2013, 5:00 P.M.

City of Homer
Office of the City Clerk
491 E. Pioneer Avenue
Homer, Alaska 99603

HOMER, AK 99603
PO BOX 289

HENWOOD WALTER T SR

GCM1733



232

Ord.13-02 - F.

STATEMENT OF OBJECTION
TO SPECIAL ASSESSMENT DISTRICT

SPECIAL ASSESSMENT DISTRICT: **HOMER NATURAL GAS SPECIAL ASSESSMENT DISTRICT.**

I/we affirm that I/we am/are the owner(s) of the following lots in the Special Assessment District (give legal description):

Parcel ID	Legal Description
17508153	T 6S R 14W SEC 24 SEWARD MERIDIAN HM W 690 FT OF NW1/4 NW1/4 N OF STERLING HWY NOT INCLUDING HENWOOD SUB
17529064	T 6S R 14W SEC 13 SEWARD MERIDIAN HM PORTION SW1/4 SW1/4 EXCLUDING WEST VIEW SUB & HENWOOD MOUNTAIN PARK SUB ✓

I/We object to the HOMER NATURAL GAS SPECIAL ASSESSMENT DISTRICT.

Reasons/Comments: _____

PROPERTY OWNER'S PRINTED NAME, SIGNATURE and DATE:

<u>Walter T Henwood Sr.</u>	<u>01-12-2013</u>
(signature)	(date)
<u>Walter T. Henwood Sr.</u>	
(signature)	(date)
<u>Shirley A Henwood</u>	<u>01-12-2013</u>
(signature)	(date)
<u>Shirley A Henwood</u>	<u>01-12-2013</u>
(signature)	(date)

NOTE: Please make sure that all the property owners of record print, sign and date this document. IF YOU HAVE MORE THAN ONE LOT PLEASE NOTE THIS ON THIS FORM WHEN YOU RETURN IT. OBJECTIONS WILL APPLY ONLY TO THOSE LOTS NAMED ON THIS FORM.

TO FILE AN OBJECTION COMPLETE THIS FORM AND RETURN IT TO THE OFFICE OF THE CITY CLERK BY THE DEADLINE, JANUARY 25, 2013, 5:00 P.M.

HENWOOD SHIRLEY A
PO BOX 289
HOMER, AK 99603

GCM1731



234

Ord.13-02 - F.

CITY OF HOMER
 PROPERTY OWNER'S
STATEMENT OF OBJECTION
 TO SPECIAL ASSESSMENT DISTRICT

NOV 13 2012 AM 11:36 *CS*

SPECIAL ASSESSMENT DISTRICT: **HOMER NATURAL GAS SPECIAL ASSESSMENT DISTRICT.**

I/we affirm that I/we am/are the owner(s) of the following lots in the Special Assessment District (give legal description):

Parcel ID	Legal Description
✓ 17508161	T 6S R 14W SEC 24 SEWARD MERIDIAN HM 2008051 DEROSE SUB MARTIN ADDN TRACT A-2

I/We object to the **HOMER NATURAL GAS SPECIAL ASSESSMENT DISTRICT.**

Reasons/Comments: *Fixed income! My SS payments of \$1474 per month won't cover the cost to convert to gas heating, not to mention the cost to get it up to my house & the assessment cost. I strongly oppose bringing the gas line in. I have 3 properties that would be affected & I can't afford any of them to be converted*

PROPERTY OWNER'S PRINTED NAME, SIGNATURE and DATE:

Siann T. Martin *[Signature]* *11-8-12*
 (signature) (date)

 (signature) (date)

 (signature) (date)

 (signature) (date)

NOTE: Please make sure that all the property owners of record print, sign and date this document. IF YOU HAVE MORE THAN ONE LOT PLEASE NOTE THIS ON THIS FORM WHEN YOU RETURN IT. OBJECTIONS WILL APPLY ONLY TO THOSE LOTS NAMED ON THIS FORM.

TO FILE AN OBJECTION COMPLETE THIS FORM AND RETURN IT TO THE OFFICE OF THE CITY CLERK BY THE DEADLINE, JANUARY 25, 2013, 5:00 P.M.

City of Homer
 Office of the City Clerk
 491 E. Pioneer Avenue
 Homer, Alaska 99603

HOMER, AK 99603
PO BOX 662

MARTIN DIANN THERESA

GCM2658



236

Ord.13-02 - F.

STATEMENT OF OBJECTION
TO SPECIAL ASSESSMENT DISTRICT

8

SPECIAL ASSESSMENT DISTRICT: **HOMER NATURAL GAS SPECIAL ASSESSMENT DISTRICT.**

I/we affirm that I/we am/are the owner(s) of the following lots in the Special Assessment District (give legal description):

Parcel ID	Legal Description
✓ 17508240	T 6S R 14W SEC 24 SEWARD MERIDIAN HM 2002012 MARSHALL SUB NO 3 LOT 1-A

I/We object to the **HOMER NATURAL GAS SPECIAL ASSESSMENT DISTRICT.**

Reasons/Comments: We do not want natural gas service at this time.

PROPERTY OWNER'S PRINTED NAME, SIGNATURE and DATE:

Joe A. Super Joe A. Super 1-21-13
(signature) (date)

Sharyn Lee Harris-Super Sharyn Lee Harris-Super 1/21/13
(signature) (date)

(signature) (date)

(signature) (date)

NOTE: Please make sure that all the property owners of record print, sign and date this document. IF YOU HAVE MORE THAN ONE LOT PLEASE NOTE THIS ON THIS FORM WHEN YOU RETURN IT. OBJECTIONS WILL APPLY ONLY TO THOSE LOTS NAMED ON THIS FORM.

TO FILE AN OBJECTION COMPLETE THIS FORM AND RETURN IT TO THE OFFICE OF THE CITY CLERK BY THE DEADLINE, JANUARY 25, 2013, 5:00 P.M.

HOMER, AK 99603
PO BOX 1774

SUPER JOE A

GCM3988



238

Ord.13-02 - F.

C8

STATEMENT OF OBJECTION
TO SPECIAL ASSESSMENT DISTRICT

SPECIAL ASSESSMENT DISTRICT: **HOMER NATURAL GAS SPECIAL ASSESSMENT DISTRICT.**

I/we affirm that I/we am/are the owner(s) of the following lots in the Special Assessment District (give legal description):

Parcel ID	Legal Description
17508240	T 6S R 14W SEC 24 SEWARD MERIDIAN HM 2002012 MARSHALL SUB NO 3 LOT 1-A

I/We object to the **HOMER NATURAL GAS SPECIAL ASSESSMENT DISTRICT.**

Reasons/Comments: We do not ^{want} natural gas service at this
time

PROPERTY OWNER'S PRINTED NAME, SIGNATURE and DATE:

Joe A. Super Joe a. Super 1-21-13
(signature) (date)

Sharyn Lee Harris - Super Sharyn Lee Harris - Super 1/21/13
(signature) (date)

(signature) (date)

(signature) (date)

NOTE: Please make sure that all the property owners of record print, sign and date this document. IF YOU HAVE MORE THAN ONE LOT PLEASE NOTE THIS ON THIS FORM WHEN YOU RETURN IT. OBJECTIONS WILL APPLY ONLY TO THOSE LOTS NAMED ON THIS FORM.

TO FILE AN OBJECTION COMPLETE THIS FORM AND RETURN IT TO THE OFFICE OF THE CITY CLERK BY THE DEADLINE, JANUARY 25, 2013, 5:00 P.M.

SUPER SHARYN L
PO BOX 1774
HOMER, AK 99603

SUPER SHARYN L

GCM3991



240

Ord.13-02 - F.

STATEMENT OF OBJECTION
TO SPECIAL ASSESSMENT DISTRICT

NOV 14 2012 AM 11:26

B

NOV 27 2012 AM 09:47

B

SPECIAL ASSESSMENT DISTRICT: **HOMER NATURAL GAS SPECIAL ASSESSMENT DISTRICT.**

I/we affirm that I/we am/are the owner(s) of the following lots in the Special Assessment District (give legal description):

Parcel ID	Legal Description
✓ 17509006	T 6S R 14W SEC 24 SEWARD MERIDIAN HM 0980058 C. WEBERG SUB FARNEN & EDENS ADDN TRACT D-1

I/We object to the HOMER NATURAL GAS SPECIAL ASSESSMENT DISTRICT.

Reasons/Comments: _____

PROPERTY OWNER'S PRINTED NAME, SIGNATURE and DATE:

Joan G. Edens (signature) 11/14/12 (date)
 JOAN G Edens (signature) Joan G Edens (signature) 11/14/12 (date)
 ✓ William B Edens (signature) B Edens (signature) 11/21/12 (date)
 _____ (signature) _____ (date)

NOTE: Please make sure that all the property owners of record print, sign and date this document. IF YOU HAVE MORE THAN ONE LOT PLEASE NOTE THIS ON THIS FORM WHEN YOU RETURN IT. OBJECTIONS WILL APPLY ONLY TO THOSE LOTS NAMED ON THIS FORM.

TO FILE AN OBJECTION COMPLETE THIS FORM AND RETURN IT TO THE OFFICE OF THE CITY CLERK BY THE DEADLINE, JANUARY 25, 2013, 5:00 P.M.

City of Homer
Office of the City Clerk
491 E. Pioneer Avenue
Homer, Alaska 99603

EDENS JOAN GORDON REVOCABLE TRUST
WILLIAM B EDENS TRUSTEE
PO BOX 602
HOMER, AK 99603

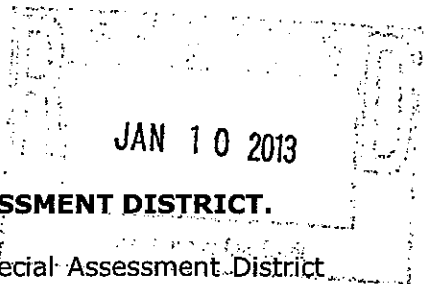
GCM1109



242

Ord.13-02 -F.

CITY OF HOMER
PROPERTY OWNER'S
STATEMENT OF OBJECTION
TO SPECIAL ASSESSMENT DISTRICT



JAN 10 2013

SPECIAL ASSESSMENT DISTRICT: **HOMER NATURAL GAS SPECIAL ASSESSMENT DISTRICT.**



I/we affirm that I/we am/are the owner(s) of the following lots in the Special Assessment District (give legal description):

Parcel ID	Legal Description
✓ 17510054	T 6S R 13W SEC 19 SEWARD MERIDIAN HM 0970005 BLUFF PARK NO 4 HARMON-PORTER ADDITION LOT 1
✓ 17510350	T 6S R 13W SEC 19 SEWARD MERIDIAN HM 2003054 DAYBREEZE PARK LOT 1 BLK 2

I/We object to the HOMER NATURAL GAS SPECIAL ASSESSMENT DISTRICT.

Reasons/Comments: _____

PROPERTY OWNER'S PRINTED NAME, SIGNATURE and DATE:

REX KAUFMAN		1-8-2013
	(signature)	(date)
MARCIA KAUFMAN		1-8-2013
	(signature)	(date)
	(signature)	(date)

NOTE: Please make sure that all the property owners of record print, sign and date this document. IF YOU HAVE MORE THAN ONE LOT PLEASE NOTE THIS ON THIS FORM WHEN YOU RETURN IT. OBJECTIONS WILL APPLY ONLY TO THOSE LOTS NAMED ON THIS FORM.

TO FILE AN OBJECTION COMPLETE THIS FORM AND RETURN IT TO THE OFFICE OF THE CITY CLERK BY THE DEADLINE, JANUARY 25, 2013, 5:00 P.M.

City of Homer
Office of the City Clerk
491 E. Pioneer Avenue
Homer, Alaska 99603

0000 0 : PVA

KAUFMAN REX D
PO BOX 15362
FRITZ CREEK, AK 99603

GCM2211



JAN - 3 2013

12-31-2012

Homer City Clerk Office

Re: house on 3829 Forest Glen Dr., Homer
house on 642 Waddell Rd, Homer

Rex and Marcia Kaufman ~~petition~~ to
Resolution 12-069 providing gas line access to
the above 2 properties.

Rex Kaufman


12-31-2012

Marcia Kaufman

12-31-2012

EOS 8 - 1146

CITY OF HOMER
PROPERTY OWNER'S
STATEMENT OF OBJECTION
TO SPECIAL ASSESSMENT DISTRICT



SPECIAL ASSESSMENT DISTRICT: **HOMER NATURAL GAS SPECIAL ASSESSMENT DISTRICT.**

I/~~we~~ affirm that I/~~we~~ am/are the owner(s) of the following lots in the Special Assessment District (give legal description):

Parcel ID	Legal Description
✓ 17510125	T 6S R 13W SEC 19 SEWARD SW HM 2006043 ALFRED ANDERSON SUB NO 5 LOT 2-A

I/~~We~~ object to the HOMER NATURAL GAS SPECIAL ASSESSMENT DISTRICT.

Reasons/Comments: from research and increased transparency of the long term availability of this resource being a very possible limitation to the success of this project, I oppose and object to the creation of this district and should not be imposed on citizens without individual consent.

PROPERTY OWNER'S PRINTED NAME, SIGNATURE and DATE:

Dorothy A. Steadwood 11/11/12
(signature) (date)

(signature) (date)

(signature) (date)

(signature) (date)

NOTE: Please make sure that all the property owners of record print, sign and date this document. IF YOU HAVE MORE THAN ONE LOT PLEASE NOTE THIS ON THIS FORM WHEN YOU RETURN IT. OBJECTIONS WILL APPLY ONLY TO THOSE LOTS NAMED ON THIS FORM.

TO FILE AN OBJECTION COMPLETE THIS FORM AND RETURN IT TO THE OFFICE OF THE CITY CLERK BY THE DEADLINE, JANUARY 25, 2013, 5:00 P.M.

City of Homer
Office of the City Clerk
491 E. Pioneer Avenue
Homer, Alaska 99603

KOV 18

PO BOX 2662
HOMER, AK 99603

SNEACHTA INVESTMENTS LLC

GCM3772



248

Ord.13-02 - F.

STATEMENT OF OBJECTION
TO SPECIAL ASSESSMENT DISTRICT

SPECIAL ASSESSMENT DISTRICT: **HOMER NATURAL GAS SPECIAL ASSESSMENT DISTRICT.**

I/we affirm that I/we am/are the owner(s) of the following lots in the Special Assessment District (give legal description):

Parcel ID	Legal Description
17510304	T 6S R 13W SEC 19 SEWARD MERIDIAN HM 2003054 DAYBREEZE PARK LOT 3 BLK 3

I/We object to the **HOMER NATURAL GAS SPECIAL ASSESSMENT DISTRICT.**

Reasons/Comments: I don't think the City of Homer should be financing a huge project like this for private enterprise (Entar) and not retain ownership such as a water/sewer system.

PROPERTY OWNER'S PRINTED NAME, SIGNATURE and DATE:

Marvin Super Marvin L Super 1/21/13
(signature) (signature) (date)

Julianne Super Julianne W Super 1/21/13
(signature) (signature) (date)

(signature) (date)

(signature) (date)

NOTE: Please make sure that all the property owners of record print, sign and date this document. IF YOU HAVE MORE THAN ONE LOT PLEASE NOTE THIS ON THIS FORM WHEN YOU RETURN IT. OBJECTIONS WILL APPLY ONLY TO THOSE LOTS NAMED ON THIS FORM.

TO FILE AN OBJECTION COMPLETE THIS FORM AND RETURN IT TO THE OFFICE OF THE CITY CLERK BY THE DEADLINE, JANUARY 25, 2013, 5:00 P.M.

HOMER, AK 99603
PO BOX 2026

SUPER MARVIN L & JULIANNE W

GCM3989



250

Ord.13-02 - F.

CITY OF HOMER
 PROPERTY OWNER'S
STATEMENT OF OBJECTION
 TO SPECIAL ASSESSMENT DISTRICT

DEC 24 2012 PM 12:55

SPECIAL ASSESSMENT DISTRICT: **HOMER NATURAL GAS SPECIAL ASSESSMENT DISTRICT.**

I/we affirm that I/we am/are the owner(s) of the following lots in the Special Assessment District (give legal description):

Parcel ID	Legal Description
✓ 17510322	T 6S R 13W SEC 19 SEWARD MERIDIAN HM 2003054 DAYBREEZE PARK LOT 15 BLK 1

I/We object to the HOMER NATURAL GAS SPECIAL ASSESSMENT DISTRICT.

Reasons/Comments: _____

PROPERTY OWNER'S PRINTED NAME, SIGNATURE and DATE:

John Watson		12-12-12
	(signature)	(date)
	Becky B. Watson	12-12-12
	(signature)	(date)
	(signature)	(date)
	(signature)	(date)

NOTE: Please make sure that all the property owners of record print, sign and date this document. IF YOU HAVE MORE THAN ONE LOT PLEASE NOTE THIS ON THIS FORM WHEN YOU RETURN IT. OBJECTIONS WILL APPLY ONLY TO THOSE LOTS NAMED ON THIS FORM.

TO FILE AN OBJECTION COMPLETE THIS FORM AND RETURN IT TO THE OFFICE OF THE CITY CLERK BY THE DEADLINE, JANUARY 25, 2013, 5:00 P.M.

City of Homer
 Office of the City Clerk
 491 E. Pioneer Avenue
 Homer, Alaska 99603

6221 ROBLAR RD
PETALUMA, CA 94952

WATSON JOHN A & BROWN-WATSON BECKY L

GCM4382



252

Ord.13-02 - F.

CITY OF HOMER
PROPERTY OWNER'S
STATEMENT OF OBJECTION
TO SPECIAL ASSESSMENT DISTRICT

NOV 26 2012
[Signature]

SPECIAL ASSESSMENT DISTRICT: **HOMER NATURAL GAS SPECIAL ASSESSMENT DISTRICT.**

I/we affirm that I/we am/are the owner(s) of the following lots in the Special Assessment District (give legal description):

Parcel ID	Legal Description
✓ 17510328	T 6S R 13W SEC 19 SEWARD MERIDIAN HM 2003054 DAYBREEZE PARK LOT 21 BLK 1

I/We object to the HOMER NATURAL GAS SPECIAL ASSESSMENT DISTRICT.

Reasons/Comments: Financial hardship

PROPERTY OWNER'S PRINTED NAME, SIGNATURE and DATE:

<u>Dean Meenach</u>	<u><i>[Signature]</i></u>	<u>11/19/12</u>
	(signature)	(date)
_____	<u><i>[Signature]</i></u>	<u>_____</u>
	(signature)	(date)
	(signature)	(date)
	(signature)	(date)

NOTE: Please make sure that all the property owners of record print, sign and date this document. IF YOU HAVE MORE THAN ONE LOT PLEASE NOTE THIS ON THIS FORM WHEN YOU RETURN IT. OBJECTIONS WILL APPLY ONLY TO THOSE LOTS NAMED ON THIS FORM.

TO FILE AN OBJECTION COMPLETE THIS FORM AND RETURN IT TO THE OFFICE OF THE CITY CLERK BY THE DEADLINE, JANUARY 25, 2013, 5:00 P.M.

City of Homer
Office of the City Clerk
491 E. Pioneer Avenue
Homer, Alaska 99603

613 S SHELLEY LAKE LN
SPOKANE VALLEY, WA 99037

MEENACH DEAN

GCM2792



254

Ord.13-02 -F.

NOV 13 1993

...

212 WHISPERING SPRING LN
GEORGETOWN, TX 78633

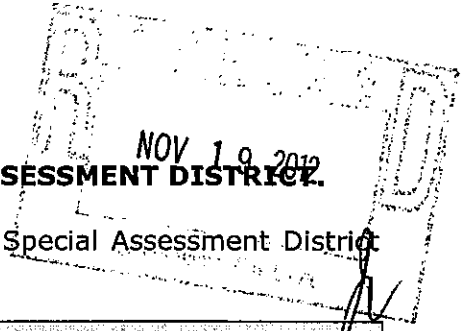
WELLS PATRICIA G

GCM4410



256

CITY OF HOMER
PROPERTY OWNER'S
STATEMENT OF OBJECTION
TO SPECIAL ASSESSMENT DISTRICT



SPECIAL ASSESSMENT DISTRICT: **HOMER NATURAL GAS SPECIAL ASSESSMENT DISTRICT.**

I/we affirm that I/we am/are the owner(s) of the following lots in the Special Assessment District (give legal description):

Parcel ID	Legal Description
✓ 17510352	T 6S R 13W SEC 19 SEWARD MERIDIAN HM 2003054 DAYBREEZE PARK LOT 3 BLK 2

I/We object to the HOMER NATURAL GAS SPECIAL ASSESSMENT DISTRICT.

Reasons/Comments: _____

PROPERTY OWNER'S PRINTED NAME, SIGNATURE and DATE:

PATRICIA G. WELLS	(signature)	11-17-12 (date)
	(signature)	(date)
	(signature)	(date)
	(signature)	(date)

NOTE: Please make sure that all the property owners of record print, sign and date this document. IF YOU HAVE MORE THAN ONE LOT PLEASE NOTE THIS ON THIS FORM WHEN YOU RETURN IT. OBJECTIONS WILL APPLY ONLY TO THOSE LOTS NAMED ON THIS FORM.

TO FILE AN OBJECTION COMPLETE THIS FORM AND RETURN IT TO THE OFFICE OF THE CITY CLERK BY THE DEADLINE, JANUARY 25, 2013, 5:00 P.M.

City of Homer
Office of the City Clerk
491 E. Pioneer Avenue
Homer, Alaska 99603

NOV 13 2002

212 WHISPERING SPRING LN
GEORGETOWN, TX 78633

WELLS THOMAS T

GCM4411



258

Ord.13-02 - F.

CITY OF HOMER
PROPERTY OWNER'S
STATEMENT OF OBJECTION
TO SPECIAL ASSESSMENT DISTRICT

NOV 19 2012

SPECIAL ASSESSMENT DISTRICT: **HOMER NATURAL GAS SPECIAL ASSESSMENT DISTRICT.**

I/we affirm that I/we am/are the owner(s) of the following lots in the Special Assessment District (give legal description):

Parcel ID	Legal Description
✓ 17510361	T 6S R 13W SEC 19 SEWARD MERIDIAN HM 2003054 DAYBREEZE PARK LOT 12 BLK 2

I/We object to the **HOMER NATURAL GAS SPECIAL ASSESSMENT DISTRICT.**

Reasons/Comments: We are set up with a new heating system and don't wish to change.

PROPERTY OWNER'S PRINTED NAME, SIGNATURE and DATE:

Charles R. Cordova (signature) 11/13/12 (date)
 Charles R. Cordova (signature) 11/13/12 (date)
Connie L. Cordova (signature) 11/13/12 (date)
Connie L. Cordova (signature) 11/13/12 (date)

NOTE: Please make sure that all the property owners of record print, sign and date this document. IF YOU HAVE MORE THAN ONE LOT PLEASE NOTE THIS ON THIS FORM WHEN YOU RETURN IT. OBJECTIONS WILL APPLY ONLY TO THOSE LOTS NAMED ON THIS FORM.

TO FILE AN OBJECTION COMPLETE THIS FORM AND RETURN IT TO THE OFFICE OF THE CITY CLERK BY THE DEADLINE, JANUARY 25, 2013, 5:00 P.M.

City of Homer
Office of the City Clerk
491 E. Pioneer Avenue
Homer, Alaska 99603

NOV 1

801 SOUNDVIEW AVE
HOMER, AK 99603

CORDOVA CHARLES

GCM0845



092

Ord.13-02 -F.

CITY OF HOMER
 PROPERTY OWNER'S
STATEMENT OF OBJECTION
 TO SPECIAL ASSESSMENT DISTRICT

DEC 17 2012 PM 02:10

SPECIAL ASSESSMENT DISTRICT: **HOMER NATURAL GAS SPECIAL ASSESSMENT DISTRICT.**

I/we affirm that I/we am/are the owner(s) of the following lots in the Special Assessment District (give legal description):

Parcel ID	Legal Description
17511114	T 6S R 13W SEC 19 SEWARD MERIDIAN HM 0594561 HOMER ENTERPRISES INC SUB LOT 14 BLK 4

EOO I/We object to the HOMER NATURAL GAS SPECIAL ASSESSMENT DISTRICT.

Reasons/Comments: _____
 My tenant since ~~the~~ house was built, it objects.
 concerns about the environment

PROPERTY OWNER'S PRINTED NAME, SIGNATURE and DATE:

Elizabeth Burnett (signature) Nov. 1, 12 (date)

Elizabeth Burnett (signature) Nov. 1, 12 (date)


 _____ (signature) Nov. 1, 12 (date)
 _____ (signature) Nov. 1, 12 (date)

NOTE: Please make sure that all the property owners of record print, sign and date this document. IF YOU HAVE MORE THAN ONE LOT PLEASE NOTE THIS ON THIS FORM WHEN YOU RETURN IT. OBJECTIONS WILL APPLY ONLY TO THOSE LOTS NAMED ON THIS FORM.

TO FILE AN OBJECTION COMPLETE THIS FORM AND RETURN IT TO THE OFFICE OF THE CITY CLERK BY THE DEADLINE, JANUARY 25, 2013, 5:00 P.M.

City of Homer
 Office of the City Clerk
 491 E. Pioneer Avenue
 Homer, Alaska 99603

BURNETT ELIZABETH M TRUST
108 SUNSET DR
KENSINGTON, CA 94707



Ord.13-02 - F.

REF 8 - MAL

81

488 SOUNDVIEW AVE
HOMER, AK 99603

SIMPSON CALEB

GCM3710



264

Ord.13-02 - F.

CITY OF HOMER
PROPERTY OWNER'S
STATEMENT OF OBJECTION
TO SPECIAL ASSESSMENT DISTRICT

JAN - 8 2013

SPECIAL ASSESSMENT DISTRICT: **HOMER NATURAL GAS SPECIAL ASSESSMENT DISTRICT.**

I/we affirm that I/we am/are the owner(s) of the following lots in the Special Assessment District (give legal description):

Parcel ID	Legal Description
17511310	T 6S R 13W SEC 19 SEWARD MERIDIAN HM 0594561 HOMER ENTERPRISES INC SUB LOT 10 BLK 3

I/We object to the HOMER NATURAL GAS SPECIAL ASSESSMENT DISTRICT.

Reasons/Comments: Cost. Will not be hooking up.

PROPERTY OWNER'S PRINTED NAME, SIGNATURE and DATE:

<u>Michelle Simpson</u>	<u>Michelle Simpson</u> (signature)	<u>1-5-13</u> (date)
	(signature)	(date)
	(signature)	(date)
	(signature)	(date)

NOTE: Please make sure that all the property owners of record print, sign and date this document. IF YOU HAVE MORE THAN ONE LOT PLEASE NOTE THIS ON THIS FORM WHEN YOU RETURN IT. OBJECTIONS WILL APPLY ONLY TO THOSE LOTS NAMED ON THIS FORM.

TO FILE AN OBJECTION COMPLETE THIS FORM AND RETURN IT TO THE OFFICE OF THE CITY CLERK BY THE DEADLINE, JANUARY 25, 2013, 5:00 P.M.

City of Homer
Office of the City Clerk
491 E. Pioneer Avenue
Homer, Alaska 99603

488 SOUNDVIEW AVE
HOMER, AK 99603

SIMPSON MICHELLE


GCM3716



266

Ord.13-02 -F.

CITY OF HOMER
PROPERTY OWNER'S
STATEMENT OF OBJECTION
TO SPECIAL ASSESSMENT DISTRICT



SPECIAL ASSESSMENT DISTRICT: **HOMER NATURAL GAS SPECIAL ASSESSMENT DISTRICT**

I/we affirm that I/we am/are the owner(s) of the following lots in the Special Assessment District (give legal description):

Parcel ID	Legal Description
17511314	T 6S R 13W SEC 19 SEWARD MERIDIAN HM 0594561 HOMER ENTERPRISES INC SUB LOT 14 BLK 3

I/We object to the **HOMER NATURAL GAS SPECIAL ASSESSMENT DISTRICT**.

Reasons/Comments: I cannot afford the assessment, much less afford to
then "hook-up" to the main. I'm maxed out with financial
commitments and simply cannot afford another monthly
payment. I'm also currently incurring major medical expenses
I'm not sure how I'm going to pay. I do not want it added to my
mortgage I would increase
monthly payment.

PROPERTY OWNER'S PRINTED NAME, SIGNATURE and DATE: Angela R. Elling [Signature] 11-30-2012

(signature) (date)

(signature) (date)

(signature) (date)

(signature) (date)

NOTE: Please make sure that all the property owners of record print, sign and date this document. IF YOU HAVE MORE THAN ONE LOT PLEASE NOTE THIS ON THIS FORM WHEN YOU RETURN IT. OBJECTIONS WILL APPLY ONLY TO THOSE LOTS NAMED ON THIS FORM.

TO FILE AN OBJECTION COMPLETE THIS FORM AND RETURN IT TO THE OFFICE OF THE CITY CLERK BY THE DEADLINE, JANUARY 25, 2013, 5:00 P.M.

City of Homer
Office of the City Clerk
491 E. Pioneer Avenue
Homer, Alaska 99603

DEC - 3

ELLING ANGELA RUTH
546 SOUNDVIEW AVE
HOMER, AK 99603



GCM1142



298

Ord.13-02 - F.

PO BOX 2994
HOMER, AK 99603

FAUST NINA

GCM1235



270

Ord.13-02 - F.

STATEMENT OF OBJECTION
TO SPECIAL ASSESSMENT DISTRICT

SPECIAL ASSESSMENT DISTRICT: **HOMER NATURAL GAS SPECIAL ASSESSMENT DISTRICT.**

I/we affirm that I/we am/are the owner(s) of the following lots in the Special Assessment District (give legal description):

Parcel ID	Legal Description
✓ 17511409	T 6S R 13W SEC 19 SEWARD MERIDIAN HM 0594561 HOMER ENTERPRISES INC SUB LOT 16 BLK 2
✓ 17511410	T 6S R 13W SEC 19 SEWARD MERIDIAN HM 0594561 HOMER ENTERPRISES INC SUB LOT 15 BLK 2

I/We object to the HOMER NATURAL GAS SPECIAL ASSESSMENT DISTRICT.

Reasons/Comments: *The projected shortage of gas will lead to an increase in cost of gas. The cost of conversion to my boiler system. The cost of hooking my parcels to main lines. Doubts about the overall savings from gas. We should consider greener systems of energy.*

PROPERTY OWNER'S PRINTED NAME, SIGNATURE and DATE:

Robert G. Skroyer *Robert G. Skroyer* *1-20-2013*
(signature) (date)

Marilyn A. Skroyer *Marilyn A. Skroyer* *1-20-2013*
(signature) (date)

(signature) (date)

(signature) (date)

NOTE: Please make sure that all the property owners of record print, sign and date this document. IF YOU HAVE MORE THAN ONE LOT PLEASE NOTE THIS ON THIS FORM WHEN YOU RETURN IT. OBJECTIONS WILL APPLY ONLY TO THOSE LOTS NAMED ON THIS FORM.

TO FILE AN OBJECTION COMPLETE THIS FORM AND RETURN IT TO THE OFFICE OF THE CITY CLERK BY THE DEADLINE, JANUARY 25, 2013, 5:00 P.M.

344 SOUNDVIEW AVE
HOMER, AK 99603

SHROYER ROBERT A & MARILYN

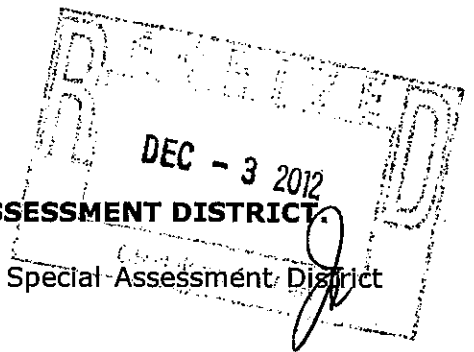
GCM3699



272

Ord.13-02 - F.

CITY OF HOMER
 PROPERTY OWNER'S
STATEMENT OF OBJECTION
 TO SPECIAL ASSESSMENT DISTRICT



SPECIAL ASSESSMENT DISTRICT: **HOMER NATURAL GAS SPECIAL ASSESSMENT DISTRICT**

I/we affirm that I/we am/are the owner(s) of the following lots in the Special Assessment District (give legal description):

Parcel ID	Legal Description
17512109	T 6S R 13W SEC 19 SEWARD MERIDIAN HM 0640626 HARRINGTON HEIGHTS SUB LOT 16 BLK 2

I/We object to the HOMER NATURAL GAS SPECIAL ASSESSMENT DISTRICT.

Reasons/Comments: We're both retirees living on a limited income. We already have assessments due on sewer/water and the road. We not only cannot afford another assessment, we cannot afford the propane systems to be installed + converted. Too expensive for us.

PROPERTY OWNER'S PRINTED NAME, SIGNATURE and DATE:

Penelope Cramer Penelope Cramer 11/30/2012
 (signature) (date)

Jan Jaegar Jan Jaegar 11/30/2012
 (signature) (date)

 (signature) (date)

 (signature) (date)

NOTE: Please make sure that all the property owners of record print, sign and date this document. IF YOU HAVE MORE THAN ONE LOT PLEASE NOTE THIS ON THIS FORM WHEN YOU RETURN IT. OBJECTIONS WILL APPLY ONLY TO THOSE LOTS NAMED ON THIS FORM.

TO FILE AN OBJECTION COMPLETE THIS FORM AND RETURN IT TO THE OFFICE OF THE CITY CLERK BY THE DEADLINE, JANUARY 25, 2013, 5:00 P.M.

City of Homer
 Office of the City Clerk
 491 E. Pioneer Avenue
 Homer, Alaska 99603

DEC - 3

PO BOX 1643
HOMER, AK 99603

CRAMER-JAEGAR REVOCABLE LIVING TRUST

GCM0872



274

Ord.13-02 - F.

CITY OF HOMER
PROPERTY OWNER'S
STATEMENT OF OBJECTION
TO SPECIAL ASSESSMENT DISTRICT

JAN 11 2013 PM 03:11 *CS*

SPECIAL ASSESSMENT DISTRICT: **HOMER NATURAL GAS SPECIAL ASSESSMENT DISTRICT.**

I/we affirm that I/we am/are the owner(s) of the following lots in the Special Assessment District (give legal description):

Parcel ID	Legal Description
✓ 17512112	T 6S R 13W SEC 19 SEWARD MERIDIAN HM 0640626 HARRINGTON HEIGHTS SUB LOT 13 BLK 2
✓ 17512113	T 6S R 13W SEC 19 SEWARD MERIDIAN HM 0640626 HARRINGTON HEIGHTS SUB LOT 12 BLK 2
✓ 17512114	T 6S R 13W SEC 19 SEWARD MERIDIAN HM 0640626 HARRINGTON HEIGHTS SUB LOT 11 BLK 2
✓ 17915072	T 6S R 13W SEC 23 SEWARD MERIDIAN HM 0004224 R CRONIN SUB LOT 8B

I/We object to the HOMER NATURAL GAS SPECIAL ASSESSMENT DISTRICT.

Reasons/Comments: _____

PROPERTY OWNER'S PRINTED NAME, SIGNATURE and DATE:

PAULINE E BENSON *Pauline E Benson* 01/10/2013
 (signature) (date)

IVAN A BENSON DECEASED 10/8/2008
 (signature) (date)

 (signature) (date)

 (signature) (date)

NOTE: Please make sure that all the property owners of record print, sign and date this document. IF YOU HAVE MORE THAN ONE LOT PLEASE NOTE THIS ON THIS FORM WHEN YOU RETURN IT. OBJECTIONS WILL APPLY ONLY TO THOSE LOTS NAMED ON THIS FORM.

TO FILE AN OBJECTION COMPLETE THIS FORM AND RETURN IT TO THE OFFICE OF THE CITY CLERK BY THE DEADLINE, JANUARY 25, 2013, 5:00 P.M.

City of Homer
Office of the City Clerk
491 E. Pioneer Avenue
Homer, Alaska 99603

ANCHOR POINT, AK 99556
PO BOX 81

BENSON IVAN A & PAULINE E

GCM0335



276

Ord.13-02 -F.

document. IF YOU HAVE MORE THAN ONE LOT PLEASE NOTE THIS ON THIS FORM WHEN YOU RETURN IT. OBJECTIONS WILL APPLY ONLY TO THOSE LOTS NAMED ON THIS FORM.

TO FILE AN OBJECTION COMPLETE THIS FORM AND RETURN IT TO THE OFFICE OF THE CITY CLERK BY THE DEADLINE, JANUARY 25, 2013, 5:00 P.M.

City of Homer
Office of the City Clerk
491 E. Pioneer Avenue
Homer, Alaska 99603

CITY OF HOMER
 PROPERTY OWNER'S
STATEMENT OF OBJECTION
 TO SPECIAL ASSESSMENT DISTRICT

DEC 27 2012 PM 12:57

CS

SPECIAL ASSESSMENT DISTRICT: **HOMER NATURAL GAS SPECIAL ASSESSMENT DISTRICT.**

I/we affirm that I/we am/are the owner(s) of the following lots in the Special Assessment District (give legal description):

Parcel ID	Legal Description
✓ 17512320	T 6S R 13W SEC 19 SEWARD MERIDIAN HM 2009022 HARRINGTON HEIGHTS 2009 LOT 9-A BLOCK 3

I/We object to the HOMER NATURAL GAS SPECIAL ASSESSMENT DISTRICT.

Reasons/Comments: 1) ASSESSMENT FEE / PIPE CONTRACTOR
WOK UP COSTS TOO HIGH. 2) DELIVERY OF GAS
TOO UNCERTAIN. 3) COST OF GAS/UNIT TO CONSUMER UNKNOWN.

PROPERTY OWNER'S PRINTED NAME, SIGNATURE and DATE:

SYLVIA CASSIDY LIVING TRUST. Sylvia Cassidy Trustee
 (signature) (date) 12/21/12

(signature) (date)

(signature) (date)

(signature) (date)

NOTE: Please make sure that all the property owners of record print, sign and date this document. IF YOU HAVE MORE THAN ONE LOT PLEASE NOTE THIS ON THIS FORM WHEN YOU RETURN IT. OBJECTIONS WILL APPLY ONLY TO THOSE LOTS NAMED ON THIS FORM.

TO FILE AN OBJECTION COMPLETE THIS FORM AND RETURN IT TO THE OFFICE OF THE CITY CLERK BY THE DEADLINE, JANUARY 25, 2013, 5:00 P.M.

City of Homer
 Office of the City Clerk
 491 E. Pioneer Avenue
 Homer, Alaska 99603

HOMER, AK 99603
PO BOX 2004

CASSIDY SYLVIA LIVING TRUST

GCM5007

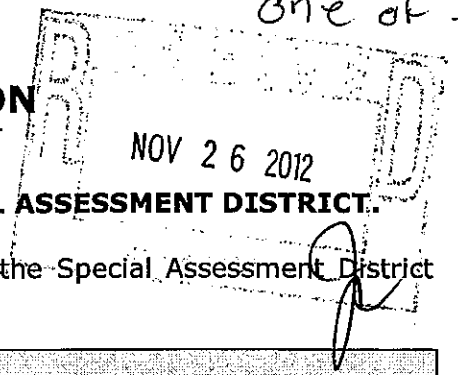


280

Ord.13-02 - F.

One of two

CITY OF HOMER
PROPERTY OWNER'S
STATEMENT OF OBJECTION
TO SPECIAL ASSESSMENT DISTRICT



SPECIAL ASSESSMENT DISTRICT: **HOMER NATURAL GAS SPECIAL ASSESSMENT DISTRICT.**

I/we affirm that I/we am/are the owner(s) of the following lots in the Special Assessment District (give legal description):

Parcel ID	Legal Description
✓ 17513114	T 6S R 13W SEC 19 SEWARD MERIDIAN HM 0780121 BUNNELLS REPLAT LOT 4 & N1/2 LOT 5 LOT 4-A
✓ 17513319	T 6S R 13W SEC 19 SEWARD MERIDIAN HM 0860044 BUNNELL'S SUB NO 17 LOT 3-A-1
✓ 17513320	T 6S R 13W SEC 19 SEWARD MERIDIAN HM 0860044 BUNNELL'S SUB NO 17 LOT 3-B-1

I/We object to the HOMER NATURAL GAS SPECIAL ASSESSMENT DISTRICT.

Reasons/Comments: First, IF Enstar is going to own and operate the distribution system then they should pay for it as Enstar is going to profit from selling product from it. IF there is to be shared cost let Property owners pay for liability & maintenance costs

(over →)

PROPERTY OWNER'S PRINTED NAME, SIGNATURE and DATE:

Frank Bauer 11/25/12
(signature) (date)

(signature) (date)

(signature) (date)

(signature) (date)

NOTE: Please make sure that all the property owners of record print, sign and date this document. IF YOU HAVE MORE THAN ONE LOT PLEASE NOTE THIS ON THIS FORM WHEN YOU RETURN IT. OBJECTIONS WILL APPLY ONLY TO THOSE LOTS NAMED ON THIS FORM.

TO FILE AN OBJECTION COMPLETE THIS FORM AND RETURN IT TO THE OFFICE OF THE CITY CLERK BY THE DEADLINE, JANUARY 25, 2013, 5:00 P.M.

City of Homer
Office of the City Clerk
491 E. Pioneer Avenue
Homer, Alaska 99603

BAUER FRANK
4009 BARTLETT ST
HOMER, AK 99603

BAUER FRANK

GCM0260



282

Ord.13-02 - F.

which will be a small fraction of construction costs,

I don't care if this is how it's done or been done it's completely unfair and unbalanced to have one party pay and another own a valuable capital benefit. This is like a contractor ^{saying} you pay me to build a house, I'll own, maintain and pay for insurance and rent it to you; it's completely wrong.

If we have to pay for it, it should be public property owned and controlled by the City of Home.

Second, a per lot allocation of cost is not a fair or equitable way to distribute the cost of this project; it is only the simplest or easiest way and is in fact completely unfair. This is because of the wide range of size and therefore heating requirements of each property. This fact will cause some property owners to be able to recoup their costs of this project in one or two winter months while others will not recoup their costs for several years. And for lots with no structure needing heat they will not be able to recoup costs at all. Therefore, it would be much fairer to allocate costs based on a multiplier of gas used or square footage of living space; with vacant lots paying a base rate, ~~or~~ or flat rate.

Third, Government will benefit from this project as much as private property owners and so should be included in the cost allocation and contribute from current revenues, not increased taxes or fees, or should waive its adopted fees of \$316,515 and have the Borough

AND OR STATE OF ALASKA COVER THE
DIRECT CONSTRUCTION COSTS OF \$180,000. THIS
WOULD BE PREFERABLE ^{AS} WE ALL KNOW GOVERNMENTS
ALWAYS FINDS A HIDDEN WAY TO PASS COSTS BACK
TO THE ~~PEOPLE~~ PUBLIC.

Frank Barnes

MARTIN NANCY K
4047 BARTLETT ST
HOMER, AK 99603

MARTIN NANCY K

GCM2669



288

Ord.13-02 -F.

STATEMENT OF OBJECTION
TO SPECIAL ASSESSMENT DISTRICT

SPECIAL ASSESSMENT DISTRICT: **HOMER NATURAL GAS SPECIAL ASSESSMENT DISTRICT.**

I/we affirm that I/we am/are the owner(s) of the following lots in the Special Assessment District (give legal description):

Parcel ID	Legal Description
17513324	T 6S R 13W SEC 19 SEWARD MERIDIAN HM 0860044 BUNNELL'S SUB NO 17 LOT 8-A

I/We object to the HOMER NATURAL GAS SPECIAL ASSESSMENT DISTRICT.

Reasons/Comments: ① City of Homer should not be underwriting private enterprise.

② Sharing the expense of the distribution system for potential natural gas users is NOT proportionate.

③ There is a prediction of a natural gas shortage for South Central Alaska

Note: We also own lot parcel ID #17513325

PROPERTY OWNER'S PRINTED NAME, SIGNATURE and DATE:

James E. Preston *James E. Preston* 01-22-2013
(signature) (date)

Janice E. Preston *Janice E. Preston* 01-22-2013
(signature) (date)

(signature) (date)

(signature) (date)

NOTE: Please make sure that all the property owners of record print, sign and date this document. IF YOU HAVE MORE THAN ONE LOT PLEASE NOTE THIS ON THIS FORM WHEN YOU RETURN IT. OBJECTIONS WILL APPLY ONLY TO THOSE LOTS NAMED ON THIS FORM.

TO FILE AN OBJECTION COMPLETE THIS FORM AND RETURN IT TO THE OFFICE OF THE CITY CLERK BY THE DEADLINE, JANUARY 25, 2013, 5:00 P.M.

City of Homer
Office of the City Clerk
491 E. Pioneer Avenue
Homer, Alaska 99603

3895 BARTLETT ST
HOMER AK 99603

PRESTON JAMES E & JANICE E JOINT SELF-DECLARATION OF
TRUST

GCM3293



290

STATEMENT OF OBJECTION
TO SPECIAL ASSESSMENT DISTRICT

SPECIAL ASSESSMENT DISTRICT: **HOMER NATURAL GAS SPECIAL ASSESSMENT DISTRICT.**

I/we affirm that I/we am/are the owner(s) of the following lots in the Special Assessment District (give legal description):

Parcel ID	Legal Description
17513325	T 6S R 13W SEC 19 SEWARD MERIDIAN HM 0860044 BUNNELL'S SUB NO 17 LOT 9-A

I/We object to the HOMER NATURAL GAS SPECIAL ASSESSMENT DISTRICT.

Reasons/Comments: ① City of Homer should not be underwriting private enterprise.
② Expense - sharing of the distribution system for potential natural gas users is NOT proportionate.
③ There is a prediction of natural gas shortage for So. Central Alaska

Note? We also own lot parcel ID #17513324

PROPERTY OWNER'S PRINTED NAME, SIGNATURE and DATE:

James E. Preston *James E. Preston* 01-22-2013
 (signature) (date)

Janice Ellen Preston *Janice Ellen Preston* 01-22-2013
 (signature) (date)

 (signature) (date)

 (signature) (date)

NOTE: Please make sure that all the property owners of record print, sign and date this document. IF YOU HAVE MORE THAN ONE LOT PLEASE NOTE THIS ON THIS FORM WHEN YOU RETURN IT. OBJECTIONS WILL APPLY ONLY TO THOSE LOTS NAMED ON THIS FORM.

TO FILE AN OBJECTION COMPLETE THIS FORM AND RETURN IT TO THE OFFICE OF THE CITY CLERK BY THE DEADLINE, JANUARY 25, 2013, 5:00 P.M.

City of Homer
Office of the City Clerk
491 E. Pioneer Avenue
Homer, Alaska 99603

PO BOX 394
HOMER, AK 99603

PRESTON JAMES EVERETT & JANICE ELLEN

GCM3294



292

Ord.13-02 - F.

STATEMENT OF OBJECTION
TO SPECIAL ASSESSMENT DISTRICT

SPECIAL ASSESSMENT DISTRICT: **HOMER NATURAL GAS SPECIAL ASSESSMENT DISTRICT.**

I/we affirm that I/we am/are the owner(s) of the following lots in the Special Assessment District (give legal description):

New construction on Bartlett

Valid

Handwritten notes on right margin

0-own w/ Beachey

Parcel ID	Legal Description
17913200	T 6S R 13W SEC 19 SEWARD SW HM 2006065 BUNNELL'S SUB FORTIN REPLAT LOT 27-C1
17913200	<i>only top two count. Per Beachey doesn't object</i>
17913201	T 6S R 13W SEC 29 SEWARD MERIDIAN HM 0003415 OSCAR MUNSON SUB
17913202	LOT 38
17913203	T 6S R 13W SEC 21 SEWARD MERIDIAN HM 0610256 VIRGINIA LYN SUB LOT 35
17913204	T 6S R 13W SEC 21 SEWARD MERIDIAN HM 0610256 VIRGINIA LYN SUB LOT 36
17913205	T 6S R 13W SEC 21 SEWARD MERIDIAN HM 0610256 VIRGINIA LYN SUB LOT 37
17913206	T 6S R 13W SEC 21 SEWARD MERIDIAN HM 0610256 VIRGINIA LYN SUB LOT 38
17913301	T 6S R 13W SEC 21 SEWARD MERIDIAN HM 0610256 VIRGINIA LYN SUB LOT 39
17913302	T 6S R 13W SEC 21 SEWARD MERIDIAN HM 0610256 VIRGINIA LYN SUB LOT 40
17913303	T 6S R 13W SEC 21 SEWARD MERIDIAN HM 0610256 VIRGINIA LYN SUB LOT 58
17913304	T 6S R 13W SEC 21 SEWARD MERIDIAN HM 0610256 VIRGINIA LYN SUB LOT 57
17913305	T 6S R 13W SEC 21 SEWARD MERIDIAN HM 0610256 VIRGINIA LYN SUB LOT 56
17913306	T 6S R 13W SEC 21 SEWARD MERIDIAN HM 0610256 VIRGINIA LYN SUB LOT 55
	T 6S R 13W SEC 21 SEWARD MERIDIAN HM 0610256 VIRGINIA LYN SUB LOT 54
	T 6S R 13W SEC 21 SEWARD MERIDIAN HM 0610256 VIRGINIA LYN SUB LOT 53

I/We object to the HOMER NATURAL GAS SPECIAL ASSESSMENT DISTRICT.

Reasons/Comments:

** Expense is Outrageous!*

** The use of PUBLIC funds to finance the project ... it should have been 100% PRIVATE funding!!*

PROPERTY OWNER'S PRINTED NAME, SIGNATURE and DATE:

Paul Huper

11/15/12

(signature)

(date)

Mary Ann

11/15/12

(signature)

(date)

(signature)

(date)

(signature)

(date)

NOTE: Please make sure that all the property owners of record print, sign and date this document. IF YOU HAVE MORE THAN ONE LOT PLEASE NOTE THIS ON THIS FORM WHEN YOU RETURN IT. OBJECTIONS WILL APPLY ONLY TO THOSE LOTS NAMED ON THIS FORM.

TO FILE AN OBJECTION COMPLETE THIS FORM AND RETURN IT TO THE OFFICE OF THE CITY CLERK BY THE DEADLINE, JANUARY 25, 2013, 5:00 P.M.

City of Homer
Office of the City Clerk
491 E. Pioneer Avenue
Homer, Alaska 99603

Valid

15

CITY OF HOMER
PROPERTY OWNER'S
STATEMENT OF OBJECTION
TO SPECIAL ASSESSMENT DISTRICT

SPECIAL ASSESSMENT DISTRICT: **HOMER NATURAL GAS SPECIAL ASSESSMENT DISTRICT.**

I/we affirm that I/we am/are the owner(s) of the following lots in the Special Assessment District (give legal description):

Parcel ID	Legal Description
17513342	T 6S R 13W SEC 19 SEWARD SW HM 2006065 BUNNELL'S SUB FORTIN REPLAT LOT 27-C1
17717701	
17913201	T 6S R 13W SEC 29 SEWARD MERIDIAN HM 0003415 OSCAR MUNSON SUB
17913202	LOT 38
17913203	T 6S R 13W SEC 21 SEWARD MERIDIAN HM 0610256 VIRGINIA LYN SUB LOT
17913204	35
17913205	T 6S R 13W SEC 21 SEWARD MERIDIAN HM 0610256 VIRGINIA LYN SUB LOT
17913206	36
17913301	T 6S R 13W SEC 21 SEWARD MERIDIAN HM 0610256 VIRGINIA LYN SUB LOT
17913302	37
17913303	T 6S R 13W SEC 21 SEWARD MERIDIAN HM 0610256 VIRGINIA LYN SUB LOT
17913304	38
17913305	T 6S R 13W SEC 21 SEWARD MERIDIAN HM 0610256 VIRGINIA LYN SUB LOT
17913306	39
	T 6S R 13W SEC 21 SEWARD MERIDIAN HM 0610256 VIRGINIA LYN SUB LOT
	58
	T 6S R 13W SEC 21 SEWARD MERIDIAN HM 0610256 VIRGINIA LYN SUB LOT
	57
	T 6S R 13W SEC 21 SEWARD MERIDIAN HM 0610256 VIRGINIA LYN SUB LOT
	56
	T 6S R 13W SEC 21 SEWARD MERIDIAN HM 0610256 VIRGINIA LYN SUB LOT
	55
	T 6S R 13W SEC 21 SEWARD MERIDIAN HM 0610256 VIRGINIA LYN SUB LOT
	54
	T 6S R 13W SEC 21 SEWARD MERIDIAN HM 0610256 VIRGINIA LYN SUB LOT
	53

I/We object to the HOMER NATURAL GAS SPECIAL ASSESSMENT DISTRICT.

Reasons/Comments: ** Outrageous expense*
** City, once again, mismanaging resources!*
** Should have been funded by 100% PRIVATE*
investments... NOT PUBLIC funding!

** only top two count. Beaches - Co-owners of remaining*
295
Ord.13-02) F.

PROPERTY OWNER'S PRINTED NAME, SIGNATURE and DATE:

Paul Hupson

11/15/12

(signature)

(date)

Mary Ann

11/15/12

(signature)

(date)

(signature)

(date)

(signature)

(date)

NOTE: Please make sure that all the property owners of record print, sign and date this document. IF YOU HAVE MORE THAN ONE LOT PLEASE NOTE THIS ON THIS FORM WHEN YOU RETURN IT. OBJECTIONS WILL APPLY ONLY TO THOSE LOTS NAMED ON THIS FORM.

TO FILE AN OBJECTION COMPLETE THIS FORM AND RETURN IT TO THE OFFICE OF THE CITY CLERK BY THE DEADLINE, JANUARY 25, 2013, 5:00 P.M.

City of Homer
Office of the City Clerk
491 E. Pioneer Avenue
Homer, Alaska 99603

WJ

STATEMENT OF OBJECTION
TO SPECIAL ASSESSMENT DISTRICT

SPECIAL ASSESSMENT DISTRICT: **HOMER NATURAL GAS SPECIAL ASSESSMENT DISTRICT.**

I/we affirm that I/we am/are the owner(s) of the following lots in the Special Assessment District (give legal description):

Parcel ID	Legal Description
✓ 17513343	T 6S R 13W SEC 19 SEWARD SW HM 2006065 BUNNELL'S SUB FORTIN REPLAT LOT 27-C2
✓ 17513344	T 6S R 13W SEC 19 SEWARD SW HM 2006065 BUNNELL'S SUB FORTIN REPLAT LOT 27-C3

I/we object to the HOMER NATURAL GAS SPECIAL ASSESSMENT DISTRICT.

Reasons/Comments: I have two adjacent lots, as described above.

PROPERTY OWNER'S PRINTED NAME, SIGNATURE and DATE:

LANA ARLENE FORTIN Lana Arlene Fortin 1/3/13
(signature) (date)

(signature) (date)

(signature) (date)

(signature) (date)

NOTE: Please make sure that all the property owners of record print, sign and date this document. IF YOU HAVE MORE THAN ONE LOT PLEASE NOTE THIS ON THIS FORM WHEN YOU RETURN IT. OBJECTIONS WILL APPLY ONLY TO THOSE LOTS NAMED ON THIS FORM.

TO FILE AN OBJECTION COMPLETE THIS FORM AND RETURN IT TO THE OFFICE OF THE CITY CLERK BY THE DEADLINE, JANUARY 25, 2013, 5:00 P.M.

City of Homer
Office of the City Clerk
491 E. Pioneer Avenue
Homer, Alaska 99603

FORTIN LANA ARLENE
3954 BARTLETT ST APT A
HOMER, AK 99603




Ord.13-02 - F.

CITY OF HOMER
PROPERTY OWNER'S
STATEMENT OF OBJECTION
TO SPECIAL ASSESSMENT DISTRICT

SPECIAL ASSESSMENT DISTRICT: **HOMER NATURAL GAS SPECIAL ASSESSMENT DISTRICT.**

I/we affirm that I/we am/are the owner(s) of the following lots in the Special Assessment District (give legal description):

Parcel ID	Legal Description
✓ 17514122	T 6S R 13W SEC 19 SEWARD MERIDIAN HM 000049 BUNNELLS SUB PTN OF LT 13 BEGINNING @SW CORNER OF LOT; TH N100 FT; TH E230 FT TO CTR OF STREAM BED BISECTING LOT; TH SE TO POINT WHERE STREAM CTR INTERSECTS SOUTH LINE OF LOT; TH W 283 FT TO POB



I/We object to the HOMER NATURAL GAS SPECIAL ASSESSMENT DISTRICT.

Reasons/Comments: _____

*Assessment fees -
I am already paying for Roadway & Block Top
and frontage on Barrett St*

PROPERTY OWNER'S PRINTED NAME, SIGNATURE and DATE:

<i>DAN GINGERICH</i>	(signature)	<i>11-8-12</i>	(date)
<i>Dan Gingerich</i>	(signature)	<i>11-8-12</i>	(date)
	(signature)		(date)
	(signature)		(date)

NOTE: Please make sure that all the property owners of record print, sign and date this document. IF YOU HAVE MORE THAN ONE LOT PLEASE NOTE THIS ON THIS FORM WHEN YOU RETURN IT. OBJECTIONS WILL APPLY ONLY TO THOSE LOTS NAMED ON THIS FORM.

TO FILE AN OBJECTION COMPLETE THIS FORM AND RETURN IT TO THE OFFICE OF THE CITY CLERK BY THE DEADLINE, JANUARY 25, 2013, 5:00 P.M.

City of Homer
Office of the City Clerk
491 E. Pioneer Avenue
Homer, Alaska 99603

11/17/13

11/17/13

8750 LAFAYETTE PLAIN CITY RD
PLAIN CITY, OH 43064

GINGERICH DAN

GCM1445



300

Ord.13-02 - F.

STATEMENT OF OBJECTION
TO SPECIAL ASSESSMENT DISTRICT

SPECIAL ASSESSMENT DISTRICT: **HOMER NATURAL GAS SPECIAL ASSESSMENT DISTRICT.**

I/we affirm that I/we am/are the owner(s) of the following lots in the Special Assessment District (give legal description):

Parcel ID	Legal Description
✓ 17515499	T 6S R 13W SEC 19 SEWARD MERIDIAN HM 000024 BUNNELLS SUB PTN OF LOT 70 EXCL LT 70A & EXCL PTN TO DOT BY WD 74/359

I/We object to the HOMER NATURAL GAS SPECIAL ASSESSMENT DISTRICT.

Reasons/Comments: _____

PROPERTY OWNER'S PRINTED NAME, SIGNATURE and DATE:

<i>John C Chapple III</i>	<i>John C Chapple III</i> (signature)	1-21-13 (date)
MARGARET L CHAPPLE	<i>Margaret L Chapple</i> (signature)	1-21-13 (date)
	(signature)	(date)
	(signature)	(date)

NOTE: Please make sure that all the property owners of record print, sign and date this document. IF YOU HAVE MORE THAN ONE LOT PLEASE NOTE THIS ON THIS FORM WHEN YOU RETURN IT. OBJECTIONS WILL APPLY ONLY TO THOSE LOTS NAMED ON THIS FORM.

TO FILE AN OBJECTION COMPLETE THIS FORM AND RETURN IT TO THE OFFICE OF THE CITY CLERK BY THE DEADLINE, JANUARY 25, 2013, 5:00 P.M.

City of Homer
Office of the City Clerk
491 E. Pioneer Avenue
Homer, Alaska 99603

HOMER, AK 99603
PO BOX 1201

CHAPPLE JOHN C III & MARGARET L

GCM0706



302

Ord.13-02 - F.

CITY OF HOMER
PROPERTY OWNER'S

STATEMENT OF OBJECTION
TO SPECIAL ASSESSMENT DISTRICT

Valid

13

SPECIAL ASSESSMENT DISTRICT: **HOMER NATURAL GAS SPECIAL ASSESSMENT DISTRICT.**

I/we affirm that I/we am/are the owner(s) of the following lots in the Special Assessment District (give legal description):

✓ 175-181-04 - WEBBER SUB. LOT 4 BLOCK 3
555 HIDDEN WAY

X I/We object to the HOMER NATURAL GAS SPECIAL ASSESSMENT DISTRICT.

Reasons/Comments: I don't plan on using it. I don't like the way it was legislated on me. I would rather have the city put in H₂O & sewer, which is necessary. I am not replacing all my appliances. I am against it at this time. Thank you.

PROPERTY OWNER'S PRINTED NAME, SIGNATURE and DATE:

STEPHANIE R. SILANOFF *Stephanie Silanoff* 1/6/2013
(signature) (date)

(signature) (date)

(signature) (date)

(signature) (date)

NOTE: Please make sure that all the property owners of record print, sign and date this document. IF YOU HAVE MORE THAN ONE LOT PLEASE NOTE THIS ON THIS FORM WHEN YOU RETURN IT. OBJECTIONS WILL APPLY ONLY TO THOSE LOTS NAMED ON THIS FORM.

TO FILE AN OBJECTION COMPLETE THIS FORM AND RETURN IT TO THE OFFICE OF THE CITY CLERK BY THE DEADLINE, JANUARY 25, 2013, 5:00 P.M.

City of Homer
Office of the City Clerk
491 E. Pioneer Avenue
Homer, Alaska 99603

