

City Council
March 23, 2015
Monday



Worksession 4:00 P.M.
Committee of the Whole 5:00 P.M.
Regular Meeting 6:00 P.M.

Cowles Council Chambers
City Hall
491 E. Pioneer Avenue
Homer, Alaska

Produced and
Distributed by the City Clerk's Office -3/18/2015-rk





- Monday 23rd :** **CITY COUNCIL**
Worksession 4:00 p.m., Committee of the Whole 5:00 p.m.
Regular Meeting 6:00 p.m.
- Tuesday 24th:** **CITY COUNCIL**
Special Meeting 5:00 p.m.
- Wednesday 25th:** **PORT AND HARBOR ADVISORY COMMISSION**
Regular Meeting 6:00 p.m.
- Monday 30th:** **SEWARD'S DAY HOLIDAY**
City Offices Closed
- April, Wednesday 1st:** **ADVISORY PLANNING COMMISSION**
Worksession 5:30 p.m., Regular Meeting 6:30 p.m.
- PUBLIC SAFETY BUILDING REVIEW COMMITTEE**
Regular Meeting 5:30 p.m. Conference Room Upstairs
- Thursday 2nd:** **PARKS & RECREATION ADVISORY COMMISSION**
Special Meeting 5:30 p.m.
- Monday 13th:** **CITY COUNCIL**
Committee of the Whole 4:00 p.m. and Regular Meeting 7:00 p.m.

Regular Meeting Schedule
City Council 2nd and 4th Mondays 6 p.m.
Library Advisory Board 1st Tuesday with the exception of January, April, August and November 5:00 p.m.
Economic Development Advisory Commission 2nd Tuesday 6 p.m.
Parks and Recreation Advisory Commission 3rd Thursday with the exception of July, December and January 5:30 p.m.
Planning Commission 1st and 3rd Wednesday 6:30 p.m.
Port and Harbor Advisory Commission 4th Wednesday 5 p.m. (May-August 6:00 p.m.)
Public Arts Committee Quarterly 2nd Thursday 5:00 p.m. Upstairs in the Conference Room
Permanent Fund Committee Quarterly 2nd Thursday 5:15 p.m.

MAYOR AND CITY COUNCILMEMBERS AND TERMS

BETH WYTHE, MAYOR – 16
FRANCIE ROBERTS, COUNCILMEMBER – 15
BRYAN ZAK, COUNCILMEMBER - 16
DAVID LEWIS, COUNCILMEMBER – 17
BEAUREGARD BURGESS, COUNCILMEMBER – 15
GUS VAN DYKE, COUNCILMEMBER – 16
CATRIONA REYNOLDS, COUNCILMEMBER - 17
City Manager, Marvin Yoder
City Attorney, Thomas F. Klinkner

<http://cityofhomer-ak.gov/cityclerk> for home page access, Clerk's email address is: clerk@ci.homer.ak.us Clerk's office phone number: direct line 235-3130, other number 435-3106

HOMER CITY COUNCIL
491 E. PIONEER AVENUE
HOMER, ALASKA
www.cityofhomer-ak.gov



WORKSESSION
4:00 P.M. MONDAY
MARCH 23, 2015
COWLES COUNCIL CHAMBERS

MAYOR BETH WYTHE
COUNCIL MEMBER FRANCIE ROBERTS
COUNCIL MEMBER DAVID LEWIS
COUNCIL MEMBER BRYAN ZAK
COUNCIL MEMBER BEAUREGARD BURGESS
COUNCIL MEMBER GUS VAN DYKE
COUNCIL MEMBER CATRIONA REYNOLDS
CITY ATTORNEY THOMAS KLINKNER
CITY MANAGER MARVIN YODER
CITY CLERK JO JOHNSON

WORKSESSION AGENDA

- 1. CALL TO ORDER, 4:00 P.M.**
- 2. AGENDA APPROVAL** (Only those matters on the noticed agenda may be considered, pursuant to City Council's Operating Manual, pg. 5)
- 3. HOMER NATURAL GAS SPECIAL ASSESSMENT DISTRICT**
 1. Assessing Subdivided Lots
 2. Sinking Fund/Reserves/Free Main Allowance Funds/Additional Hook-ups/Administrative Fees
 3. Deferred Assessments
- 4. COMMENTS OF THE AUDIENCE**
- 5. ADJOURNMENT NO LATER THAN 4:50 P.M.**

Next Regular Meeting is Monday, April 13, 2015 at 6:00 p.m. and Committee of the Whole 5:00 p.m. A Special Meeting is scheduled for Tuesday, March 24, 2015 at 5:00 p.m. All meetings scheduled to be held in the City Hall Cowles Council Chambers located at 491 E. Pioneer Avenue, Homer, Alaska.

HOMER CITY COUNCIL
491 E. PIONEER AVENUE
HOMER, ALASKA
www.cityofhomer-ak.gov



COMMITTEE OF THE WHOLE
5:00 P.M. MONDAY
MARCH 23, 2015
COWLES COUNCIL CHAMBERS

MAYOR BETH WYTHE
COUNCIL MEMBER FRANCIE ROBERTS
COUNCIL MEMBER DAVID LEWIS
COUNCIL MEMBER BRYAN ZAK
COUNCIL MEMBER BEAUREGARD BURGESS
COUNCIL MEMBER GUS VAN DYKE
COUNCIL MEMBER CATRIONA REYNOLDS
CITY ATTORNEY THOMAS KLINKNER
CITY MANAGER MARVIN YODER
CITY CLERK JO JOHNSON

COMMITTEE OF THE WHOLE AGENDA

1. **CALL TO ORDER, 5:00 P.M.**
2. **AGENDA APPROVAL** (Only those matters on the noticed agenda may be considered, pursuant to City Council's Operating Manual, pg. 5)
3. **MARIJUANA ISSUES** – Attorney Wells participating via Skype
4. **Memorandum 15-042**, from Community & Economic Development Coordinator, Re: Strategic Doing – List of City of Homer Plans **Page141**
5. **Resolution 15-015**, A Resolution of the City Council of Homer, Alaska, Approving an Amendment to Bob's Trophy Charter Lease on Tract 1-B Fishing Hole Subdivision No. 2, to Permit Transfer of the Lease to Wilson Stick, Inc., Extend the Lease for a Period of 20 Years, and Authorizing the City Manager to Execute the Appropriate Documents. City Manager. Postponed from March 9, 2015 for Attorney review. **Page 177**

Memorandum 15-030 from Port and Harbor Advisory Commission as backup. **Page 181**
Memorandum 15-040 from Port and Harbor Director as backup. **Page 183**
6. **CONSENT AGENDA**
7. **REGULAR MEETING AGENDA**
8. **COMMENTS OF THE AUDIENCE**
9. **ADJOURNMENT NO LATER THAN 5:50 P.M.**

Next Regular Meeting is Monday, April 13, 2015 at 6:00 p.m. and Committee of the Whole 5:00 p.m. A Special Meeting is scheduled for Tuesday, March 24, 2015 at 5:00 p.m. All meetings scheduled to be held in the City Hall Cowles Council Chambers located at 491 E. Pioneer Avenue, Homer, Alaska.

CALL TO ORDER
PLEDGE OF ALLEGIANCE
AGENDA APPROVAL

HOMER CITY COUNCIL
491 E. PIONEER AVENUE
HOMER, ALASKA
www.cityofhomer-ak.gov



REGULAR MEETING
6:00 P.M. MONDAY
MARCH 23, 2015
COWLES COUNCIL CHAMBERS

MAYOR BETH WYTHE
COUNCIL MEMBER FRANCIE ROBERTS
COUNCIL MEMBER DAVID LEWIS
COUNCIL MEMBER BRYAN ZAK
COUNCIL MEMBER BEAUREGARD BURGESS
COUNCIL MEMBER GUS VAN DYKE
COUNCIL MEMBER CATRIONA REYNOLDS
CITY ATTORNEY THOMAS KLINKNER
CITY MANAGER MARVIN YODER
CITY CLERK JO JOHNSON

REGULAR MEETING AGENDA

Worksession 4:00 p.m. and Committee of the Whole 5:00 p.m. in Homer City Hall Cowles Council Chambers.

1. CALL TO ORDER, PLEDGE OF ALLEGIANCE

Department Heads may be called upon from time to time to participate via teleconference.

2. AGENDA APPROVAL

(Addition of items to or removing items from the agenda will be by unanimous consent of the Council. HCC 1.24.040.)

3. PUBLIC COMMENTS UPON MATTERS ALREADY ON THE AGENDA

4. RECONSIDERATION

5. CONSENT AGENDA

(Items listed below will be enacted by one motion. If separate discussion is desired on an item, that item may be removed from the Consent Agenda and placed on the Regular Meeting Agenda at the request of a Councilmember.)

- A. Homer City Council unapproved Special Meeting minutes of March 3 and March 9, 2015 and Regular Meeting minutes of March 9, 2015. City Clerk. Recommend adoption.

Pages 23~31~35

- B. **Memorandum 15-038**, from Mayor, Re: Appointment of Patrick Brown to the Library Advisory Board, Reappointment of Therese Smith to the Library Advisory Board, and Appointment of Councilmember Reynolds to the All Hazard Mitigation Plan Group.

Page 55

- C. **Ordinance 15-07**, An Ordinance of the Homer City Council Adopting Chapter 2.78 Entitled “Marijuana Advisory Commission,” Establishing a Marijuana Advisory Commission to Advise the City Council on the Governance of Marijuana Use Within the City of Homer, Alaska, and Serve as the City of Homer’s Local Regulatory Authority on Marijuana. Burgess. Recommended dates: Introduction March 23, 2015, Public Hearing and Second Reading April 13, 2015.

Page 61

Memorandum 15-043 from City Attorney Wells as backup.

Page 67

- D. **Resolution 15-018**, A Resolution of the City Council of Homer, Alaska, Requesting the Kenai Peninsula Borough Transfer Their Portion of the Fisheries Business Tax Allocated by the State of Alaska to the Port and Harbor Enterprise Fund for the Purpose of Increasing and Maintaining the Port and Harbor Depreciation Reserves. Port and Harbor Advisory Commission. Recommend adoption.

Page 71

- E. **Resolution 15-019**, A Resolution of the Homer City Council Disbanding the City Manager Selection Committee. City Council. Recommend adoption.

Page 75

- F. **Resolution 15-020**, A Resolution of the Homer City Council Revising the Homer Public Library Policy Manual to Include a Collection Development Policy. City Manager/Library Director. Recommend adoption.

Page 77

Memorandum 15-039 from Library Advisory Board as backup.

Page 107

- G. **Resolution 15-021**, A Resolution of the Homer City Council Approving the Purchase of Safety Equipment for the Homer Police Department Officers From ADS, Inc. of Virginia Beach, Virginia, in the Amount of \$27,782.28 and Authorizing the City Manager to Execute the Appropriate Documents. City Manager/Police Chief. Recommend adoption.

Page 109

Memorandum 15-041 from Police Chief as backup.

Page 111

6. VISITORS

- A. Representative Paul Seaton, Alaska LNG, 10 minutes.

Page 117

- B. April is National Safe Digging Month, Enstar, 10 minutes. **Page 119**
- C. “Climate Change In Our Backyard” - Stacey Buckelew, Coastal Training Program Coordinator, 5 minutes. **Page 129**

7. ANNOUNCEMENTS/PRESENTATIONS/BOROUGH REPORT/COMMISSION REPORTS

- A. **Mayor’s Proclamation** – Recognizing April as Safe Digging Month **Page 133**
- B. Borough Report
- C. Commissions/Board Reports:
 - 1. Library Advisory Board
 - 2. Homer Advisory Planning Commission
 - a. Minutes of February 18, 2015 **Page 135**
 - 3. Economic Development Advisory Commission
 - 4. Parks and Recreation Advisory Commission
 - 5. Port and Harbor Advisory Commission
- D. Memorandum 15-042 from Community & Economic Development Coordinator, Re: Strategic Doing – List of City of Homer Plans **Page 141**

8. PUBLIC HEARING(S)

- A. Homer Natural Gas Special Assessment District
- B. **Ordinance 15-06**, An Ordinance of the City Council of Homer, Alaska, Amending the FY 2015 Operating Budget by Appropriating \$179,892.97 From the Harbor Reserve Fund to Satisfy the City’s Matching Grant Requirement Associated With the Completion of the Deep Water Dock Expansion Feasibility Study. City Manager/Port and Harbor Director. Introduction March 9, 2015, Public Hearing and Second Reading March 23, 2015. **Page 147**

9. ORDINANCE(S)

10. CITY MANAGER’S REPORT

A. City Manager’s Report *Page 155*

B. Bid Report *Page 163*

C. Inactive Records Report *Page 165*

11. CITY ATTORNEY REPORT

12. COMMITTEE REPORT

A. Public Arts Committee

B. Permanent Fund Committee

C. Employee Committee Report

D. Port and Harbor Building Task Force

E. Public Safety Building Review Committee

F. Vessel Haul-Out Task Force

G. City Manager Selection Committee

13. PENDING BUSINESS

A. **Memorandum 15-022(A)**, from Parks and Recreation Advisory Commission, Re: Recommendation to Donate Fitness Course Equipment to West Homer Elementary. (From February 9, 2015.) *Page 173*

B. **Resolution 15-015**, A Resolution of the City Council of Homer, Alaska, Approving an Amendment to Bob’s Trophy Charter Lease on Tract 1-B Fishing Hole Subdivision No. 2, to Permit Transfer of the Lease to Wilson Stick, Inc., Extend the Lease for a Period of 20 Years, and Authorizing the City Manager to Execute the Appropriate Documents.

City Manager. Postponed from March 9, 2015 for Attorney review. **Page 177**

Memorandum 15-030 from Port and Harbor Advisory Commission as backup.

Page 181

Memorandum 15-040 from Port and Harbor Director as backup.

Page 183

14. NEW BUSINESS

A. **Memorandum 15-044**, from City Manager, Re: Fireweed Avenue Road Condition.

Page 269

15. RESOLUTIONS

A. **Resolution 15-017**, A Resolution of the Homer City Council Confirming the Assessment Roll, Establishing Dates for Payment of Special Assessments and Establishing Delinquency, Penalty, and Interest Provisions for the Homer Natural Gas Special Assessment District. City Clerk.

Page 273

16. COMMENTS OF THE AUDIENCE

17. COMMENTS OF THE CITY ATTORNEY

18. COMMENTS OF THE CITY CLERK

19. COMMENTS OF THE CITY MANAGER

20. COMMENTS OF THE MAYOR

21. COMMENTS OF THE CITY COUNCIL

22. ADJOURNMENT

Next Regular Meeting is Monday, April 13, 2015 at 6:00 p.m. and Committee of the Whole 5:00 p.m. A Special Meeting is scheduled for Tuesday, March 24, 2015 at 5:00 p.m. All meetings scheduled to be held in the City Hall Cowles Council Chambers located at 491 E. Pioneer Avenue, Homer, Alaska.

PUBLIC COMMENTS
UPON MATTERS
ALREADY ON THE AGENDA

RECONSIDERATION

CONSENT AGENDA

Session 15-08 a Special Meeting of the Homer City Council was called to order on March 3, 2015 at 4:00 p.m. by Mayor Mary E. Wythe at the Homer City Hall Cowles Council Chambers located at 491 E. Pioneer Avenue, Homer, Alaska, and opened with the Pledge of Allegiance.

PRESENT: COUNCILMEMBERS: BURGESS, LEWIS, REYNOLDS, ROBERTS, VAN DYKE, ZAK

STAFF: CITY MANAGER YODER
CITY CLERK JOHNSON
CITY PLANNER ABBOUD
COMMUNITY & ECONOMIC DEVELOPMENT
COORDINATOR KOESTER
FINANCE DIRECTOR LI
IT MANAGER POOLOS
LIBRARY DIRECTOR DIXON
PORT AND HARBOR DIRECTOR KOESTER

AGENDA APPROVAL (Only those matters on the noticed agenda may be considered, pursuant to City Council's Operating Manual, pg. 5)

Mayor Wythe called for a motion for the approval of the agenda.

LEWIS/ZAK – SO MOVED.

REYNOLDS/BURGESS - MOVED TO AMEND THE AGENDA TO MOVE COMMENTS OF THE AUDIENCE TO COME DIRECTLY AFTER INTERVIEWS.

BURGESS /REYNOLDS – MOVED TO AMEND THE PROPOSED AMENDMENT TO THE AGENDA TO ADD PUBLIC COMMENTS AFTER COUNCIL DISCUSSION.

VOTE: (amendment) YES. NON OBJECTION. UNANIMOUS CONSENT.

Motion carried.

VOTE: (main motion as amended) YES. NON OBJECTION. UNANIMOUS CONSENT.

Motion carried.

INTERVIEWS FOR CITY MANAGER CANDIDATES

Jeffrey Trinker was interviewed by the Council.

Mayor Wythe called for a recess at 5:09 p.m. and reconvened the meeting at 7:00 p.m.

Carey Meyer was interviewed by the Council.

Mayor Wythe called for a recess at 7:24 p.m. and reconvened the meeting at 7:31 p.m.

COMMENTS OF THE AUDIENCE

Larry Slone, city resident, commented on the strengths of both candidates.

Mary Griswold, city resident, commented on the strengths of Carey Meyer.

Michael Armstrong, Homer News, asked Council to reconsider the motion to meet in Executive Session.

Kathy Hill, city resident, commented on the strengths of Carey Meyer.

Memorandum 15-026, from City Clerk, Re: Request for Executive Session Pursuant to AS 44.62.310 (c)(1)-(2) Matters, the Immediate Knowledge of Which Would Clearly Have an Adverse Effect Upon the Finances of the City, and Matters Which by Law, Municipal Charter, or Ordinance are Required to be Confidential (Determine Parameter of Public Discussion of City Manager Candidates).

Mayor Wythe called for a motion for the approval of the recommendations of Memorandum 15-026 to meet in Executive Session to determine parameter of public discussion of City Manager candidates.

LEWIS/ROBERTS - SO MOVED.

Councilmember Burgess questioned the need for an Executive Session to discuss the process. Mayor Wythe explained the City Manager and attorney have requested the Executive Session to determine the parameter of public discussion on the candidates. The candidates' strengths and weaknesses will still be a public discussion.

VOTE: YES. LEWIS, ROBERTS, ZAK

VOTE: NO. BURGESS, REYNOLDS, VAN DYKE

Mayor Wythe broke the tie with a YES vote.

Motion carried.

LEWIS/ROBERTS - MOVED TO ADJOURN TO EXECUTIVE SESSION.

There was no discussion.

VOTE: YES. ROBERTS, LEWIS, ZAK, BURGESS, VAN DYKE

VOTE: NO. REYNOLDS

Motion carried.

The Council adjourned to Executive Session at 7:42 p.m. and reconvened the Special Meeting at 7:55 p.m.

Mayor Pro Tempore Roberts stated the Council discussed the parameter of public discussion of city manager candidates with our attorney and acting city manager.

Councilmember Zak enjoyed the process and applications of both candidates and the opportunity to provide a tour of the city and to see the new candidate's view of why we've chosen to live here. Both candidates provided excellent answers to a lot of the questions. His scoring wasn't super high for anything. Extra points were given to economic development, teamwork, and leading the rest of the employees. During the tour he was impressed to see city employees jump right in and feel comfortable meeting their potential manager and being proud of their city.

Councilmember Reynolds appreciated Mr. Trinker's answers on economic development and diversification. He picked up on the arts, maritime, and regional medical hub. She liked his broad based approach to the opportunities and the issues he could advance. Mr. Meyer focused on the port and harbor, commercial fishing, and LNG; everything else was negated and brushed aside.

Councilmember Burgess commented it is a challenging hiring process because the public deserves accountability from its representatives as to their inside thinking and rational. Characteristics or skill sets of a city manager include interacting, making people feel good about the perspective they are offering, and being open and clear. It includes talking to legislators and citizen groups and part of the job is actual real work. It needs to be someone who can put people at ease and someone very good at taking a position on an issue without alienating someone down the road. Carey is already a city employee which gives him the opportunity to be a known entity. We are basing a decision on Mr. Meyer who has worked for the City over 16 years. Carey has done an outstanding job as Public Works Director. If he is hired as the city manager we will be losing him as the public works director and there will be several other jobs to fill with a lot of projects in public works. Either applicant is not ideal for the position. Mr. Trinker presented better as someone who could take a rational meticulous look, whereas Mr. Meyer has extremely valuable insights into our organization. Carey's thoughts about economic development within the city were spot on.

Councilmember Lewis commented we have the choice of someone new and fresh with new perspective on the city, but no real experience and understanding of the uniqueness of Homer. It will be a learning curve. We then have Carey who could come in and start running with no learning curve. Carey brings baggage of having worked here 16 years; some believe he does a great job and there are those that are not so happy with him.

Councilmember Roberts commented the city manager should be an excellent communicator. Speaking with legislators and citizens is super important. Mr. Trinker was eloquent and thought well on his feet. He had no idea what the interview questions were. When Mr. Meyer was interviewed on the telephone he had written down his answers and read them. He had the questions in front of him tonight and she would hope he would answer more eloquently and speak clearer. She would give the position to Mr. Trinker instead of Mr. Meyer.

Councilmember Van Dyke commented both candidates are qualified. One candidate outshines one in one area; the other outshines in the other area. When it comes down to voting it will be a gut feel as to what will have the interests of the City at heart.

The Council discussed the option of reopening the application process.

Mayor Wythe commented there was a distinct set of questions for the candidates, each valued at 10 points. She came out with a 12 point advantage for Mr. Trinker. He has significant achieves and accomplishments. She has a great regard for Mr. Meyer completing his masters degrees, but he didn't expand on his work accomplishments. Mr. Trinker provided career benchmarks and is continuing his education to maintain city and public management skills. Mr. Meyer reads book and has access to all of the same things and has not availed himself to them. A continual lifelong learner is important. The only strategic doing experience Carey was doing today at the workplace is because that is what the Council is doing. Strategic planning is a key component to project management. Neither candidate had great depth on labor relations, but Mr. Trinker was able to articulate his more clearly. On risk management there is so much more than safety protocol; Carey spoke about that for a long while and ultimately got around to some other things. Most people would be able to identify it right away. On economic development Mr. Trinker took a much broader picture of economic development. It was intuitive of him to see all of that in a short time while in Homer. Limited experience is not a frightening thing. Mr. Meyer has a lot of experience in the area that he works in, but it is not easily transferable from project engineer to manager. She is much more in favor of Mr. Trinker than Mr. Meyer.

Councilmember Burgess added that most lawsuits are not created when there is a disagreement. It is when a contract is worded poorly, permitting is not filled out right, legislation is set up poorly, or planning and zoning is not thoroughly thought through. He liked Mr. Trinker's comment that the best approach is prevention. He comes from a city where they have only had two lawsuits in the last year. On the role of government, Mr. Meyer was explaining what the situation was instead of his opinion. Mr. Tinker's comments were

straightforward in saying government exists to do what the private sector cannot. He echoed the Mayor's comments on strategic doing and risk management. Mr. Meyer hit the nail on the head about community attitudes about economic development. There is potential for diversification, but it is more about providing the framework where someone can start a business. He scored Mr. Trinker 11 points ahead.

Councilmember Zak scored 14 points ahead on one candidate. He learned a lot from both candidates. There are strengths for each. He is leaning more on going back out for recruitment.

Councilmember Reynolds had a 37 point split with Mr. Trinker coming out ahead. Mr. Trinker saw the need for strategic doing and motivated staff and his supervisors into creating strategic planning. Mr. Meyer's words were the Council's attempts at strategic planning. It needs to have buy-in at the city manager level.

Councilmember Lewis scored Mr. Trinker higher as he was much more articulate and to the point. Each one has his strengths and weaknesses so it is a toss-up. We can always go back out, although he doesn't know if we would find any other candidates. Anyone who would want to apply probably has already done it.

Mayor Wythe commented if we went back out we may want a professional headhunter.

Councilmember Roberts commented Mr. Trinker scored a little ahead, although neither candidate scored too high. Mr. Trinker kept mentioning what a city manager does and it is a career he is pursuing. She didn't hear that as much from Carey, but she liked Carey's answer to economic development. If we went back out we could go back out with a different salary.

Councilmember Reynolds noted neither candidate had experience as a city manager. A city manager has to start somewhere and someone else that has done a good job will be able to move to a larger community unless they are looking forward to retiring to a small community.

Councilmember Burgess the two people tonight were the best choices still available to us. It is a matter of balancing position and lifestyle for a small group of people. He cautioned about going back out as the longer we go without a long term city manager the more autonomous and off in their own way department heads will go. There are certain city projects that are not getting done. He had a personal issue that he wanted to work on with Carey but was not able to do so. It is a risk to open the candidate pool.

Mayor Wythe told the Council we could advertise and offer more money, but it is not a bottomless pool. We could hire someone with the incentive for a raise. There are good things with hiring some with more experience just like there is hiring someone with less qualifications. We could nurture and train someone to give them a great platform for learning a lot. Fresh perspectives bring fresh results.

ZAK/ROBERTS - MOVED THAT WE THANK THE TWO CANDIDATES THAT WE HAVE AND NOT SELECT EITHER ONE AND GO BACK OUT.

Mayor Wythe commented we may not come up with better candidates as the pool is driven by size and financial incentives. It is not the easiest thing hiring into Alaska. We are going to spend more money to do this and it may not be a greatly different outcome.

VOTE: YES. ROBERTS, ZAK

VOTE: NO. REYNOLDS, VAN DYKE, BURGESS, LEWIS

Motion failed.

LEWIS – MOVED TO MAKE AN OFFER TO MR. MEYER.

Motion failed for lack of a second.

VAN DYKE/REYNOLDS - MOVED TO EXTEND THE OFFER TO JEFFREY TRINKER.

There was no discussion.

VOTE: YES. VAN DYKE, LEWIS, REYNOLDS, ROBERTS, BURGESS

VOTE: NO. ZAK

Motion carried.

A Special Meeting was scheduled for March 9th at 5:20 p.m. to discuss the range of salary for the city manager.

COMMENTS OF THE AUDIENCE

Katherine George, city resident, is stunned that the Council has not yet decided on a salary. She noted Mr. Trinker said when identifying strengths and weaknesses that you don't always have to be perfect, you just have to be good.

ADJOURNMENT

There being no further business to come before the Council, Mayor Wythe adjourned the meeting at 8:42 p.m. The next Regular Meeting is Monday, March 9, 2015 at 6:00 p.m., Committee of the Whole 5:00 p.m., and Worksession 4:00 p.m. A Special Meeting is scheduled for Monday, March 16, 2015 at 6:00 p.m. All meetings scheduled to be held in the City Hall Cowles Council Chambers located at 491 E. Pioneer Avenue, Homer, Alaska.

JO JOHNSON, MMC, CITY CLERK

Approved: _____

Session 15-09 a Special Meeting of the Homer City Council was called to order on March 9, 2015 at 5:20 p.m. by Mayor Mary E. Wythe at the Homer City Hall Cowles Council Chambers located at 491 E. Pioneer Avenue, Homer, Alaska, and opened with the Pledge of Allegiance.

PRESENT: COUNCILMEMBERS: BURGESS, LEWIS, REYNOLDS, ROBERTS, VAN DYKE, ZAK

STAFF: ACTING CITY MANAGER/CITY CLERK JOHNSON
COMMUNITY & ECONOMIC DEVELOPMENT
COORDINATOR KOESTER
LIBRARY DIRECTOR DIXON
PERSONNEL DIRECTOR BROWNING
PORT AND HARBOR DIRECTOR HAWKINS

AGENDA APPROVAL (Only those matters on the noticed agenda may be considered, pursuant to City Council's Operating Manual, pg. 5)

Mayor Wythe called for a motion for the approval of the amended agenda.

LEWIS/ZAK - SO MOVED.

There was no discussion.

VOTE: YES. NON OBJECTION. UNANIMOUS CONSENT.

Motion carried.

CITY MANAGER RECRUITMENT

A withdrawal notice from city manager candidates Jeffrey Trinker and Carey Meyer were acknowledged.

VAN DYKE/LEWIS - MOVED TO OPEN AN INTERNAL TIMELINE FOR ONE WEEK FOR INTERNAL APPLICANTS TO SEE IF WE CAN MAINSTREAM THIS BECAUSE I'M SURE THERE ARE MEMBERS OF THE CITY RIGHT NOW THAT ARE EXTREMELY QUALIFIED TO DO THAT AND IF NOTHING COMES OUT OF THAT I THINK WE NEED TO OPEN IT EXTERNALLY OUTSIDE THE CITY.

Personnel Director Browning advised the Council the job may be opened in-house and the Council can do what it wants at this point.

Mayor Wythe agreed, stating there were internal applicants that did not apply with the larger pool.

Councilmember Reynolds asked if she could join the recruitment committee.

Mayor Wythe asked Personnel Director Browning to explain the process for an external search using a headhunter.

Personnel Director Browning told the Council they can do that although they want a salary. Everything they are throwing out is in the \$160,000+ range.

VOTE: YES. LEWIS, ROBERTS, REYNOLDS, ZAK, VAN DYKE

VOTE: NO. BURGESS

Motion carried.

Mayor Wythe asked if the process goes through the selection committee or through the Council.

LEWIS/BURGESS - MOVED THAT THE WHOLE COUNCIL IS INVOLVED IN THE APPLICATION PROCESS.

The process would include external applicants if that becomes necessary.

VOTE: YES. NON OBJECTION. UNANIMOUS CONSENT.

Motion carried.

BURGESS/LEWIS - MOVED THAT THE ONE WEEK END MONDAY, MARCH 16 AT 5:00 P.M.

There was no discussion.

VOTE: YES. NON OBJECTION. UNANIMOUS CONSENT.

Motion carried.

City Clerk Johnson advised the Council they could review applications on March 23 and take action at that time.

Councilmember Burgess suggested a plan if there are no applicants in the in-house pool.

LEWIS/REYNOLDS – MOVED TO HAVE A SPECIAL MEETING AT 4:00 P.M. ON FRIDAY, MARCH 20TH.

ROBERTS/REYNOLDS - MOVED TO AMEND TO START AT 3:00 P.M.

There was no discussion.

VOTE: (amendment) YES. NON OBJECTION. UNANIMOUS CONSENT.

Motion carried.

VOTE: (main motion as amended) YES. REYNOLDS

VOTE: NO. ROBERTS, LEWIS, ZAK, BURGESS, VAN DYKE

Motion failed.

The Council discussed dates to discuss applications and set interview dates.

LEWIS/ROBERTS – MOVED TO MEET ON MARCH 17TH AT 5:00 P.M. TO REVIEW APPLICATIONS.

There was brief discussion about setting an interview date too.

VOTE: YES. REYNOLDS, ROBERTS, VAN DYKE, ZAK, LEWIS

VOTE: NO. BURGESS

Motion carried.

LEWIS/ZAK – MOVED TO MEET MARCH 24TH AT 5:00 P.M. FOR INTERVIEWS.

There was no discussion.

VOTE: YES. NON OBJECTION. UNANIMOUS CONSENT.

Motion carried.

COMMENTS OF THE AUDIENCE

There were no comments of the audience.

ADJOURNMENT NO LATER THAN 5:50 P.M.

There being no further business to come before the Council, Mayor Wythe adjourned the meeting at 5:40 p.m. The next Regular Meeting is Monday, March 23, 2015 at 6:00 p.m., Committee of the Whole 5:00 p.m., and a Worksession 4:00 p.m. A Special Meetings are scheduled for Monday, March 16, 2015 at 6:00 p.m., Tuesday, March 17, 2015 at 5:00 p.m., and Tuesday, March 24, 2015 at 5:00 p.m. All meetings scheduled to be held in the City Hall Cowles Council Chambers located at 491 E. Pioneer Avenue, Homer, Alaska.

JO JOHNSON, MMC, CITY CLERK

Approved: _____

Session 15-10 a Regular Meeting of the Homer City Council was called to order on March 9, 2015 at 6:00 p.m. by Mayor Mary E. Wythe at the Homer City Hall Cowles Council Chambers located at 491 E. Pioneer Avenue, Homer, Alaska, and opened with the Pledge of Allegiance.

PRESENT: COUNCILMEMBERS: BURGESS, LEWIS, REYNOLDS, ROBERTS, VAN DYKE, ZAK

STAFF: ACTING CITY MANAGER/CITY CLERK JOHNSON
CITY ATTORNEY WELLS
COMMUNITY & ECONOMIC DEVELOPMENT
COORDINATOR KOESTER
DEPUTY CITY PLANNER ENGBRETSSEN
FIRE CHIEF PAINTER
LIBRARY DIRECTOR DIXON

The Council held a Worksession on Strategic Doing from 4:00 p.m. to 4:58 p.m. They met as a Committee of the Whole from 5:01 p.m. to 5:18 p.m. to discuss Consent Agenda and Regular Agenda Meeting items. From 5:20 p.m. to 5:40 p.m. they held a Special Meeting to take action on the City Manager Recruitment.

Department Heads may be called upon from time to time to participate via teleconference.

AGENDA APPROVAL

(Addition of items to or removing items from the agenda will be by unanimous consent of the Council. HCC 1.24.040.)

The following changes were made: **CITY ATTORNEY REPORT** - City Attorney Report of February 2015; **RESOLUTIONS - Resolution 15-012**, A Resolution of the City Council of Homer, Alaska, Amending the Preliminary Assessment Roll for the Homer Natural Gas Special Assessment District by Exempting One Property and Correcting Errors in The Assessment Roll. City Clerk. Memorandum 15-036 from Deputy City Planner; Amended Attachment A; and Written public comments.

Mayor Wythe called for a motion for the approval of the agenda as amended.

LEWIS/REYNOLDS – SO MOVED.

There was no discussion.

VOTE: YES. NON OBJECTION. UNANIMOUS CONSENT.

Motion carried.

PUBLIC COMMENTS UPON MATTERS ALREADY ON THE AGENDA

Larry Slone, city resident, expressed opposition to Resolutions 15-004 and 15-004(S). He opposes using any funds for the design of the public safety building, which he views as an overly ambitious design that will not be supported by enough people to pass a bond issue.

RECONSIDERATION

CONSENT AGENDA

(Items listed below will be enacted by one motion. If separate discussion is desired on an item, that item may be removed from the Consent Agenda and placed on the Regular Meeting Agenda at the request of a Councilmember.)

- A. Homer City Council unapproved Regular meeting minutes of February 23, 2015. City Clerk. Recommend adoption.
- B. **Ordinance 15-06**, An Ordinance of the City Council of Homer, Alaska, Amending the FY 2015 Operating Budget by Appropriating \$179,892.97 From the Harbor Reserve Fund to Satisfy the City's Matching Grant Requirement Associated With the Completion of the Deep Water Dock Expansion Feasibility Study. City Manager/Port and Harbor Director. Recommended dates: Introduction March 9, 2015, Public Hearing and Second Reading March 23, 2015.
- C. **Resolution 15-013**, A Resolution of the Homer City Council Awarding the Contract for the Preparation of the Deep Water Dock Expansion Feasibility Study to the Firm of R&M Consultants, Inc. of Anchorage, Alaska, in the Amount of \$1,060,092 and Authorizing the City Manager to Execute the Appropriate Documents. City Clerk. Recommend adoption.
- D. **Resolution 15-014**, A Resolution of the Homer City Council Awarding the Contract for the Construction of the Homer Small Boat Harbor Launch Ramp Renovation to the Firm of Harris Sand & Gravel of Valdez, Alaska, in the Amount of \$3,412,000 and Authorizing the City Manager to Execute the Appropriate Documents. City Manager/Public Works Director. Recommend adoption.

Memorandum 15-029 from Public Works Director as backup.

Moved to Resolutions.

Item D, Resolution 15-014 was moved to Resolutions, Item C. Burgess.

Mayor Wythe called for a motion for the approval of the recommendations of the consent agenda as amended.

LEWIS/ZAK - SO MOVED.

There was no discussion.

VOTE: YES. NON OBJECTION. UNANIMOUS CONSENT.

Motion carried.

Mayor Wythe called for a motion to amend the agenda to accommodate Senator Stevens when he arrives.

LEWIS/ROBERTS – SO MOVED.

There was no discussion.

VOTE: YES. NON OBJECTION. UNANIMOUS CONSENT.

Motion carried.

VISITORS

A. Senator Gary Stevens, Legislative Update

Senator Gary Stevens reported there are very serious budget problems with a \$3.5 billion or greater deficit. In 2002 we had a \$2 billion deficit. When oil prices were high we put a lot of money in savings; the \$16 billion in savings will help over the next two to four years. The budget is so bad that if everyone that works for the State of Alaska was fired it would only solve half of the problem. We need to look at reductions seriously. If we realize a \$2.2 billion revenue from oil this year, \$1.3 billion goes to education, \$700,000 to Medicare, and the loan debt of \$200,000 there is nothing left. Added money will come from savings. This year the Governor is cutting the budget and next year it will be cut even more. We will have to talk about revenues. We cannot cut our way out of this; it won't solve all the problems by cutting

the budget. Even if we had an income tax at 20% of the federal rate it would be less than \$1 billion dollars. No one is suggesting or proposing that, but it is a very tough time we face.

Marijuana is an issue for this session. In Homer marijuana got 1,000 more votes than Senator Stevens got. Marijuana got 2,000 more votes than the Governor got. The public said decriminalize marijuana and the process is moving ahead. The commercialization of marijuana is not so clear. There can be a shop in Homer where people can buy marijuana products. As a father and grandfather he is very concerned about the impact it will have on kids. In Colorado they can spray THC on gummy bears causing harm to a small child. There is also a question about driving under the influence, what it means to businesses, and employers.

Another big issue is Medicaid expansion that impacts a lot of single people earning under \$20,000. It could help a lot of folks who are not presently covered. It is being tied to Medicaid reform and the expansion would cover prisoners, saving a considerable amount of money.

The Marine Highway System is looking at reductions, up to \$25 million dollars throughout the system. It is damaging and we could see less service and longer periods of time with no service. We have had the marine system since statehood. We have had to subsidize it with federal and state contributions.

Most people want to get rid of daylight savings time. A survey monkey indicated 70% of responders want to get rid of it.

Senator Stevens is pleased and impressed with Governor Walker. He is the right person at the right time. He has appointed excellent people as commissioners and has not made a misstep in terms of appointments to commissions and boards. He is a good, strong leader.

B. Derotha Ferraro, South Peninsula Hospital, Emergency Response Exercise Update

Derotha Ferraro, Director of Public Relations for South Peninsula Hospital, and Bob Painter, Fire Chief, provided an overview of the upcoming emergency response exercise. The multi-day, multi-agency exercise will be conducted from March 19 – 21 beginning on the 19th where weather issues compromise the facility and public safety. It moves to rock slides and flooding to pressure response. The hospital will reach mass casualty and eventually the facility will become compromised with a land slide. The National Guard will fly in tents to set up in the lower parking lot. An alternative care site will be set up on Bartlett Street and a mock evaluation of the hospital will begin. Mock patients will be transported to Central Peninsula Hospital. They want to challenge us and will have a pocket full of cards with new elements. There is an opportunity for the community to get involved. They will be using 75-100 volunteers to serve as mock patients for four, six, and eight hour shifts on Friday and Saturday. The community can expect to see the big tent, helicopters flying, and extra signage.

Operations at the hospital will not be affected. If you wish to participate call Derotha Ferraro at 235-0397 or email her at dbf@sphosp.org.

ANNOUNCEMENTS/PRESENTATIONS/BOROUGH REPORT/COMMISSION REPORTS

- A. Borough Report
- B. Commissions/Board Reports:
 - 1. Library Advisory Board

Patricia Utley, Library Advisory Board Member, read an email written to the Finance Committee in support of the OWL (Online With Libraries) Program that is scheduled to be cut. Last month the Library saw 1,000 more people. They are proud to be presenting the Fahrenheit 451 movie at 7:00 p.m. March 11th and on March 19th Sam Weller, biographer for Ray Bradbury, will present at Islands and Ocean Visitor Center.

- 2. Homer Advisory Planning Commission
 - a. Minutes of February 18, 2015
 - 3. Economic Development Advisory Commission
 - 4. Parks and Recreation Advisory Commission

Dave Brann, Parks and Recreation Advisory Commissioner, reported the commission is working on Bishop's Beach concerns and have received a lot of good public input. He encouraged people to visit the city website and write emails. There will be a KBBI Coffee Table on April 1. Tentative recommendations are for bringing back beach patrol, seasonal traffic restrictions on the beach, improved signage, establishing permanent fire rings, and outreach and education related to dogs and dog owners. There will be a trail symposium April 18th at Homer High School. The commission supports a picnic pavilion by the water trail site at the Fishing Hole. They are drafting letters to potential funders as they have estimated costs now. The commission is planning for the 2015 Alaska Parks and Recreation Association Conference and the PARC Needs Assessment is moving forward with phone survey beginning this week.

- 5. Port and Harbor Advisory Commission
- C. Correspondence with Russian Sister City Yelosivo

PUBLIC HEARING(S)

Mayor Wythe passed the gavel to Mayor Pro Tempore Roberts.

A. Homer Natural Gas Special Assessment District

Mayor Pro Tempore Roberts opened the public hearing.

Jim Lavrakas, city resident, objected to the assessment for his condominium.

Val McLay, non resident, objected to two properties he is being assessed for as he is not receiving a benefit from the natural gas.

Bill Glynn, city resident, objected to the assessment since gas is not available to him without a lot of expense.

Gloria Corey, city resident, objected to the assessment as it is cost prohibitive for her.

Amy Springer, city resident, objected to the assessment on her condominium on the basis of it being disproportionate to her share of real estate ownership.

Tim O'Leary, city resident, asked if the assessment bill could be submitted later in the year since he is on a fixed income.

Ian Overson, city resident, objected to his two assessments.

Cheryl Tolman, city resident, requested a deferred assessment on her Kachemak Drive split lot. Resolution 06-74 granted deferred assessments to seven split lots on Kachemak Drive.

Colleen Wagner, city resident, expressed opposition to her one lot that has no access.

Mayor Pro Tempore Roberts suspended the public hearing and passed the gavel back to Mayor Wythe.

Mayor Wythe welcomed Senator Stevens. See report under Visitors.

Mayor Wythe called for a recess at 7:20 p.m. and reconvened the meeting at 7:40 p.m.

Mayor Wythe passed the gavel back to Mayor Pro Tempore Roberts who resumed the public hearing on the Homer Natural Gas Special Assessment District.

Ben Gibson, city resident, expressed opposition to the condominium assessments. He supports the judge's decision in assessing condominiums.

Margarida Kondak, city resident, objected to her condominium assessment as it is a higher than the proportional interest in her condominium.

Dave Shealy, city resident, expressed opposition to the assessment on his Main Street condominium. There is one line feeding one meter for one heater for the building.

Mayor Pro Tempore Roberts closed the public hearing and reminded the public they must file a written objection by March 16 at 5:00 p.m.

Mayor Pro Tempore Roberts passed the gavel back to Mayor Wythe.

ORDINANCE(S)

CITY MANAGER'S REPORT

A. City Manager's Report

Enstar Refund

The Finance Department received a second FMA check from Enstar in the amount of \$493,000. This covers all of 2013 connections as well as the remaining connections from the first quarter of 2014.

Recreation Service Area

There was a meeting held on February 26 to discuss a Recreation Service Area which would include the City and some areas around the City. Two KPB employees (mayor staff and attorney) attended the meeting to discuss the variables of how a service areas works.

To establish a service area would require an election by all the people who would be in the district. An exception is that the City Council could decide to be a part of the larger service area without a vote inside the City.

Questions were asked regarding administration. For instance, the Hockey Rink needs some capital funding, but the volunteer non-profit organization in charge of the operation could remain.

In answer to a question, the Borough staff said they were not interested in Parks being a part of the Recreation service area.

Borough Staff indicated that if the service area included Homer, Kachemak, Diamond Ridge and Fritz Creek, ½ mil would generate over \$350,000. Of course, all these areas would need to have recreation opportunities if they were contributing to the funding.

Gas Line Loan

The City Council approved securing a loan from the Borough in the amount of \$12,700,000. The actual construction cost to date is \$12,359,388. There may be a few other charges, however, the City will be repaying the difference between the actual expenditures and the original loan amount.

Waddell Way

The City is preparing a plat to vacate the Easement on Parcel E and plat a 60 ROW on parcel 2. Once the plat is complete it will sent to the City Planning Commission and then to the Borough Planning Commission for approval.

Letter of Support

The Kachemak Bay Family Planning Clinic is requesting a letter of support from the City for their application for a three-year grant from the State of Alaska Department of Health and Social Services (DHSS/Department), Division of Public Health (DPH/Division). The grant is titled Teen and Unintended Pregnancy Prevention. Katie will be writing a letter on their behalf.

FYI

- Invitation from the Coast Guard for Bryan Hawkins to be a part of the Technical Risk Assessment Group that will review the potential LNG marine traffic in Cook Inlet.
- Alaska Association of Police Chiefs position Paper on Marijuana.
- Alaska Association of Police Chiefs response to the proposed budget cuts to the Community Jails Program.
- Award to Kachemak Bay Water Trail Project
- Homer Foundation Quarterly Report
- Memorandum 15-028 from Public Works re: Road projects
- Kachemak Bay Family Planning Clinic request for letter of support
- AAHPA SCHOLARSHIP (Ports & Harbors) applications

1. Memorandum 15-027 from City Planner, Re: Regulation of Marijuana
2. Memorandum 15-028 from Public Works Director, Re: Fireweed Avenue and Cottonwood Lane Road Conditions

Councilmember Burgess commented on cannabis regulation and different concerns. He advocated that the Council form an advisory commission and will sponsor an ordinance for the next meeting. The commission could be made up of business people, concerned citizens, a planning commissioner, and law enforcement. The body can move forward in making an informed recommendation to the City Council. It is important for the Council to know what kind of businesses and activities they are encouraging or discouraging. An approach to ensure tax dollars stay in the community is needed whether it be a \$2M investor or smaller entrepreneurs. He encouraged the public to watch and contribute to the process. Interested citizens may email Councilmember Burgess if they are interested at beauburgess@ci.homer.ak.us

Attorney Wells advised the Council it is important to be deliberate, timely, and comprehensive when considering marijuana laws. Many different areas come into play. She cautioned them to avoid moving too quickly as there are too many missteps.

The Council discussed the conditions of Fireweed Avenue and Cottonwood Lane. A few residents attended the Worksession expressing concern for the poorly maintained roads. Residents were promised by the City of Homer when annexed several years ago the City would take a certain level of responsibility for maintaining roads. If residents have concerns they should notify Public Works of the road conditions. The Council decided to defer the discussion to March 23rd and notify the affected property owners of the upcoming discussion. Maps and better information on the road conditions will be provided for the next meeting.

The Council asked that the City Manager provide a report on the LNG prospects at the next meeting.

B. Bid Report

CITY ATTORNEY REPORT

A. City Attorney Report of February 2015

City Attorney Wells commented the community needs to start addressing the concerns of marijuana.

The briefing has been filed on the appeal to the Ninth Circuit Court of Appeals in Hogan vs. City of Homer. A hearing date will follow in May in Anchorage to present oral argument. That could be the end of the appeal. The Council will receive an update with more information when we know what we are looking at.

COMMITTEE REPORT

- A. Public Arts Committee
- B. Permanent Fund Committee
- C. Employee Committee Report
- D. Port and Harbor Building Task Force

Mayor Wythe visited the new harbormaster building this morning and it looks fabulous. They hope to move in next month with a ribbon cutting ceremony in May.

- E. Public Safety Building Review Committee

Mayor Wythe announced the next meeting is April 1st at 5:30 p.m.

- F. Vessel Haul-Out Task Force
- G. City Manager Selection Committee

The committee will be disbanded at the March 23rd meeting.

PENDING BUSINESS

- A. **Resolution 15-004**, A Resolution of the City Council of Homer, Alaska, Requesting That the Alaska Legislature Re-Appropriate the \$1,405,000 That the City Received for the Waddell Way Road Improvement to a New Public Safety Building. Mayor. (Postponed from January 26, 2015.)

Resolution 15-004(S), A Resolution of the City Council of Homer, Alaska, Requesting That the Alaska Legislature Re-Appropriate \$606,000 of the \$1,405,000 That the City

Received for the Waddell Way Road Improvement to a New Public Safety Building.
Mayor.

Motion on the floor from January 12: MOTION FOR THE ADOPTION OF RESOLUTION 15-004 BY
READING OF TITLE ONLY.

Mayor Wythe called for a motion to substitute Resolution 15-004(S) for Resolution 15-004.

BURGESS/ROBERTS – SO MOVED.

The Council discussed the City's commitment to follow through with Waddell Way improvements. Many people are in favor of Waddell Wall as a great shortcut across town. Concern was expressed for the impact on Heath Street when the new access from Lake Street to Heath Street is added.

Councilmember Zak referred to the comments heard from city residents at the Worksession regarding costs of a new public safety building. The total budget is \$40M and Resolution 15-004(S) will put another \$606,000 towards it. He thinks about the \$40M and what it could do for the City. There is no support from the State of Alaska and we are not ready to ask the public to support a bond issue. He is hesitant to put money toward the design of a building we are not able to afford.

Mayor Wythe clarified the public safety building project is shy of \$30M.

Councilmember Roberts approves of adding the funds to get the project to 35% design for the public to see what it is. Public safety is one of the most primary objectives of the City of Homer. The police station needs to be replaced. She agrees it will not happen tomorrow, but we can keep moving the project forward.

Councilmember Burgess expressed his appreciation to Senator Stevens for coming out and walking us through the process. For the same reason the Governor is not slashing the budget to bare bones since the price of oil went down, the price of oil will go up again due to supply and demand. When the opportunity exists to have the facility we already need it behooves us to be in the position for the infrastructure development.

Councilmember Zak again expressed his reservation at the \$30M project as the citizens cannot bear this burden. When interest rates were lower and oil prices higher he would have supported the project. We are going to be at \$1M on this project of citizens' money spent. We already pay more taxes to support our hospital and if property taxes continue to raise, what type of burden is it placing on our citizens? We have old police and fire stations and an old middle school that is a burden on the City. He is not convinced of the need to take the public safety building to design phase and a project cost of \$30M. He suggested scaling back the project.

Mayor Wythe commented on the prospect of LNG for Homer and the potential impact to the community in the next three to six years. In paying attention to what is going on in the Peninsula we need to take the entire picture into consideration. We can wait until we are not prepared and then wait, or we can be prepared and wait. As the price of oil goes up costs of this project will go up. Keeping the momentum moving forward is essential. If we stop now it would be adding millions of dollars and years to the project. We don't have years to stay in the current police department. We don't have a facility with a fire truck that will allow us to grow any differently than we are now. It is not an unreasonable or excessive projection; it is something the community will need in three to five years in light of everything that is going on in the Peninsula. We will need to provide support services for the vessels that will be coming in. She hopes the Council will continue to move forward for community's vitality for a decent facility to provide the services.

VOTE: YES. LEWIS, BURGESS, ROBERTS, REYNOLDS, VAN DYKE

VOTE: NO. ZAK

Motion carried.

Councilmember Zak reiterated his concerns to the cost to the citizens to provide the services. The state budget is being cut and it will cost the City more to pay for jail services. We will continue to see additional costs with the lack of state funding. We need to be conservative now.

Councilmember Burgess commented that currently you cannot build a structure taller than 36'. If there is a house or structure fire we cannot get people out of the higher stories of the building because we have no ladder truck. We have no place to house a ladder truck. If we have a large LNG project worth millions of dollars of tax revenue to the City we will be

restricted in the type of public service we can provide. We can do planning now and put the project on the back burner, but if we need something we may be delaying real economic progress. A half million to a million dollars is a drop in the bucket to an industry that could be worth more in tax revenues. Homer is in an interesting spot economically. Whether you believe in climate change, we already see people moving this direction, away from areas stricken by draught, hotter temperatures, fewer natural resources and industries. We could see a huge growth in population caused by lower oil prices. Homer could double in size the next five to ten years. It is up to the Council to come up with viable solutions. If you don't like the public safety building you need to offer viable solutions. The Council works towards consensus and can't all be naysayers.

Councilmember Zak again expressed his concerns with the \$30 project and said it was about stewardship. He suggested looking at the land behind the existing jail and fire hall. He has heard of alternatives that are a lot less expensive and there may be some options we haven't yet considered. We have moved quickly to take the white elephant building. He doesn't comprehend or understand. The price tag is too high.

Mayor Wythe told Councilmember Zak his implication of stewardship was offensive. The committee looked at dozens of alternatives and this was the recommendation of moving forward. Stewardship takes on a bigger role than just guarding the funds. It takes the role of looking to the future for the long term and spending the least amount of money for the long term. We considered the lot next door, other alternatives, and exhaustively talked about a number of items. It was determined to be the least cost, one of those being the cost to maintain one building instead of two. The new facility as opposed to refurbishing an old one gives the ability to take some environmental economics into consideration to reduce the operating costs. It is not going to get any cheaper. We don't want to pay for anything but still like all the services and think someone else should pay for them. The someone else's are going away but there are alternatives that can allow us to do. We have to be prepared to take advantage of future revenue streams.

Councilmember Van Dyke asked why it costs almost \$1M to get to a 35% plan. Anyone in private sector could do that for a quarter of the cost.

Mayor Wythe explained getting to 35% design will get through some of the permitting, property development assessments, a bond proposition, community outreach and

development, package preparations, and budget alignment. The preliminary work will be done and it opens other doors of funding.

VOTE: YES. ROBERTS, REYNOLDS, LEWIS, BURGESS, VAN DYKE

VOTE: NO. ZAK

Motion carried.

NEW BUSINESS

RESOLUTIONS

- A. **Resolution 15-012**, A Resolution of the City Council of Homer, Alaska, Amending the Preliminary Assessment Roll for the Homer Natural Gas Special Assessment District by Exempting One Property and Correcting Errors in The Assessment Roll. City Clerk.

Memorandum 15-036 from City Planner as backup.

Mayor Wythe called for a motion for the adoption of Resolution 15-012 by reading of title only.

LEWIS/BURGESS – SO MOVED.

ROBERTS/BURGESS – MOVED TO AMEND TO ATTACH THE AMENDED ATTACHMENT A.

There was no discussion.

VOTE: YES. (amendment) NON OBJECTION. UNANIMOUS CONSENT.

Motion carried.

VOTE: YES. (main motion as amended) NON OBJECTION. UNANIMOUS CONSENT.

Motion carried.

- B. **Resolution 15-015**, A Resolution of the City Council of Homer, Alaska, Approving an Amendment to Bob's Trophy Charter Lease on Tract 1-B Fishing Hole Subdivision No. 2, to Permit Transfer of the Lease to Wilson Stick, Inc., Extend the Lease for a Period of

20 Years, and Authorizing the City Manager to Execute the Appropriate Documents.
City Manager.

Memorandum 15-030 from Port and Harbor Advisory Commission as backup.

Mayor Wythe called for a motion for the adoption of Resolution 15-015 by reading of title only.

LEWIS/ROBERTS – SO MOVED.

Councilmember Burgess declared a perceived conflict of interest. He is a board member of an organization that has no formal agreement with the lessee of the structure. Those in city administration assert the organization does. For the sake of perception he requested excusal.

Mayor Wythe ruled Councilmember Burgess was recused and there was no objection from the Council.

Councilmember Burgess stepped down from his seat.

The Council discussed the provision on Line 64 that if the parcel was needed for another purpose the City will offer a comparable parcel to the lessee for the duration of the lease term. The location is very visible and the new lessee plans to run a charter agency. The Council questioned if they were asked to move would it need to be to an area that was very visible and accessible.

Attorney Wells advised the City has an obligation of good faith and good dealing. There may be things that keep us from the extreme, such as a location that is hidden. The City has to use its best efforts and good faith in finding a reasonable comparable location. The ramification standard is different than dealing with a lease; we are not looking at taking implications for the sale of property. If there is confusion as to the implications of the resolution it is always better to get clear language when someone's interests are at stake.

LEWIS/REYNOLDS - MOVED TO POSPTONE TO OUR NEXT MEETING.

There was no discussion.

VOTE: YES. NON OBJECTION. UNANIMOUS CONSENT.

Motion carried.

Councilmember Burgess returned to his seat.

- C. **Resolution 15-014**, A Resolution of the Homer City Council Awarding the Contract for the Construction of the Homer Small Boat Harbor Launch Ramp Renovation to the Firm of Harris Sand & Gravel of Valdez, Alaska, in the Amount of \$3,412,000 and Authorizing the City Manager to Execute the Appropriate Documents. City Manager/Public Works Director. Recommend adoption.

Memorandum 15-029 from Public Works Director as backup.

Mayor Wythe called for a motion for the adoption of Resolution 15-014 by reading of title only.

LEWIS/REYNOLDS – SO MOVED.

Councilmember Burgess declared a potential conflict. As a subcontractor he may offer services to the perspective bidder.

Attorney Wells advised the Council it may be a substantial financial interest.

Mayor Wythe ruled Councilmember Burgess was excused due to the conflict and there was no objection from the Council.

Councilmember Burgess stepped down from his seat.

Council discussed the bids in regard to the 5% local bidder preference.

VOTE: YES. NON OBJECTION. UNANIMOUS CONSENT.

Motion carried.

Councilmember Burgess returned to his seat.

COMMENTS OF THE AUDIENCE

Larry Slone, city resident, commented on Resolution 15-004(S) and the \$1.5M to get to 65% design phase. Any decision to go forward with funding will have to come from the citizens. The building is overdesigned to accommodate three times more staff than we have. He suggested scaling back the building.

Katherine George, city resident, commented on the Council's ability to work well together by thinking things through and exchanging information. People are stressed by the \$3,000 gas assessment and now we are talking \$30M for a building. If the project is going forward there needs to be a lot of education.

Julie Engebretsen, non-resident and city employee, announced the low income deferred assessment option for low income residents. People may contact the city clerk for more information.

Jenni Medley, Homer resident, expressed her full support of the need for the public safety building to be updated and improved. Things go wrong in an outdated public facility. We need to keep it on the forefront of where we are spending money and investing time in the facility.

COMMENTS OF THE CITY ATTORNEY

City Attorney Wells had no comment.

COMMENTS OF THE CITY CLERK

City Clerk Johnson announced objections to the natural gas assessment roll are to be filed with the City Clerk by March 16th at 5:00 p.m.

COMMENTS OF THE CITY MANAGER

Acting City Manager Johnson had no comment.

COMMENTS OF THE MAYOR

Mayor Wythe thanked everyone for coming out for the gas line. She realizes it is stressful for the Council and the community. She thanked Senator Stevens for coming to town and spending a couple of days to meet with the community. He shared good news about things going on at the Capitol. She thanked the City Council and knows they are taking a beating on the gas line. She thanked the Council for their support in moving forward with the Public

Safety building. Her family moved to Alaska in 1973 at the beginning of the pipeline. We are on the cusp of substantial change with the possibility of the LNG within the next five to seven years. We get one chance in being prepared and one chance in being the port of choice. It is lighting a good fire without a lot of smoke stack industry in our backyard. We need to be prepared and not be afraid. She has been studying a lot of things about austerity in the United States. The biggest attachment to it is economic depression. We do not have a great economy, but do not need to be overly cautious that we stymie it even more than we have.

COMMENTS OF THE CITY COUNCIL

Councilmember Van Dyke commented he is a fiscal conservative and hates spending as much money as this city spends on different things. We do need a better police and fire station. The building has gone through a committee that has worked its tail off to find the best solution for the city's needs. Although he was not a part of the committee, he believes they came up with the best thing for the city. He will support it even though he doesn't agree with the amount of money. The building will have a 50-year life span to serve the city's needs.

Councilmember Roberts thanked Senator Stevens for coming to Homer. She thanked everyone that testified on the gas line and reminded people to file their written objection by March 16 at 5:00 p.m. As to the city manager hiring process, the last time the Council convened they deliberated in public about the candidates they were considering. She voted not to deliberate in public. It was extremely difficult to conduct the process in public and talking about people getting a job. One of the council members found it so difficult they didn't speak to it. We live in a small town and saying things may hurt feelings or make enemies. The privacy of candidates concerns her. The Council offered the candidates to have the deliberations done in the public or private. Any candidate was forced to say they wanted public deliberation, otherwise it would appear they had something to hide if they wanted it in private. We didn't gain anything. For all the testimony here there was very little interest. We saw five members of the public, five employees, and two news media persons. Although interviews should occur in public, the Council should be deliberating privately about candidates. She asked that we think about the process as we move forward.

Councilmember Lewis told the community the Homer High School girls took regions and are now going to State. Three young ladies are playing hockey on the U-14 Kenai team. They went to regions in San Jose and won after three overtime periods with two of the Homer girls going all three goals for the team. They leave for nationals in two weeks in Michigan. There will be fundraising going on. This coming weekend the Squirt Tier 3 hockey tournament is here with games Friday, Saturday, and Sunday out at the rink.

Councilmember Zak commented about daylight saving time. If the Legislature voted to do away with it there would be a five-hour difference between here and the east coast. The difference may be a big deal for business owners. He urged people to email Senator Stevens

with their input. He appreciated Senator Stevens taking his time in Homer at the Legislative Information Office and Senior Center and welcomed him back to the Homer district. On the city manager position it is nice to know we are looking internally. When talking about stewardship he thinks about himself, his feelings, and is talking for himself, but greatly appreciates the opportunity to work and serve with the Council. He appreciates all of the Council and is sorry that didn't come out tonight. He is the least person to move in a direction of austerity; he strongly believes in the economy. If we move in that direction it could create a much worse situation. He is an optimist and is sure we will see wonderful things ahead of us. As reported from the Port and Harbor, the Coast Guard is interested in the Deep Water Dock.

Councilmember Reynolds thanked everyone for coming to the meeting including those that listened and those that braved the microphone. It was great to have Senator Stevens here. On daylight savings, one idea is to retain daylight savings time but switch to Pacific time, making it darker in the morning. The western part of the state may remain on Alaska time. On Medicaid expansion, it makes long term sense for individual Alaskans and the state of Alaska.

Councilmember Burgess commented on the priorities of government. When he first got on the Council he didn't like the idea of owning a certain topic another council member liked. The longer he is here he has respect for it now. The Mayor never has been enthusiastic about the natural gas project, but she acknowledges some good benefits to gas. There is nothing more fundamental for the government than public safety. It is not something most will get excited about, but it's at the core of what people expect from us. We are trying to plan for the long term which will save the community money in the long run. The committee has come up with the best viable alternative. Councilmember Roberts' point on deliberations for the city manager process is well taken. There is a cost to transparency. The cost is the ability to invite people into the process and provide a framework to do so. That is why public buildings cost more than private sector buildings. In reading Mr. Trinker's letter of resignation the process was too transparent. He knew he would be working for a council, two of which at some point opposed his appointment. He realized he did not want to work for a council that did not unanimously appoint him. If you have an opinion about cannabis send Councilmember Burgess an email at beauburgess@ci.homer.ak.us. He sent hugs and kisses to everyone, especially Bryan. There was no offense taken. As to natural gas whether you like it or not, the community can be proud of it. We recognize the community need and have been talking on it for 20+ years. The Council recognized the need, took initiative, and put it in every street within the city. A lot of people don't like that and feel the assessments are unjust. There are very few people in Homer that are not realizing an economic benefit from it. He encouraged people to realize the Council may not have chosen the perfect solution, but they chose something that did a lot for the community and will have long term ramifications.

ADJOURNMENT

There being no further business to come before the Council, Mayor Wythe adjourned the meeting at 9:17 p.m. The next Regular Meeting is Monday, March 23, 2015 at 6:00 p.m., Committee of the Whole 5:00 p.m., and a Worksession 4:00 p.m. Special Meetings are scheduled for Monday, March 16 at 6:00 p.m., Tuesday, March 17 at 5:00 p.m., and Tuesday, March 24, 2015 at 5:00 p.m. All meetings scheduled to be held in the City Hall Cowles Council Chambers located at 491 E. Pioneer Avenue, Homer, Alaska.

JO JOHNSON, MMC, CITY CLERK

Approved: _____



City of Homer

www.cityofhomer-ak.gov

Office of the Mayor

491 East Pioneer Avenue
Homer, Alaska 99603

mayor@ci.homer.ak.us

(p) 907-235-3130

(f) 907-235-3143

Memorandum 15-038

TO: HOMER CITY COUNCIL
FROM: MARY E. WYTHE, MAYOR
DATE: MARCH 17, 2015
SUBJECT: APPOINTMENT OF PATRICK BROWN TO THE LIBRARY ADVISORY BOARD, REAPPOINTMENT OF THERESE SMITH TO THE LIBRARY ADVISORY BOARD, AND APPOINTMENT OF COUNCILMEMBER REYNOLDS TO THE ALL HAZARD MITIGATION PLAN GROUP.

Patrick Brown is appointed to the Library Advisory Board to replace outgoing member Phil Gordon. His term will expire April 1, 2017.

Therese Smith is reappointed to the Library Advisory Board with a term to expire April 1, 2018.

Councilmember Reynolds is appointed to the All Hazard Mitigation Plan Group.

RECOMMENDATION:

Confirm the appointment of Patrick Brown to the Library Advisory Board, the reappointment of Therese Smith to the Library Advisory Board, and the appointment of Councilmember Reynolds to the All Hazard Mitigation Plan Group.

Fiscal Note: N/A



**CITY OF HOMER
COMMISSION, COMMITTEE, BOARD & TASK FORCE
APPLICATION FORM**

CITY CLERKS OFFICE
CITY OF HOMER
491 E. PIONEER AVENUE
HOMER, ALASKA 99603
PHONE 907-235-3130
FAX 907-235-3143

MAR - 6 2015

RECEIVED BY CLERK'S OFFICE

The information below provides some basic background for the Mayor and Council.
This information is public and will be included in the Council Information packet.

Name Patrick Brown Date March 6 2015

Physical Address 40996 Woodmen Lane City Homer

Mailing Address Same Zip Code 99603

Phone / Work # / Cell # 907 775 4638

Email Address PBrown5@yahoo.com

NOTE: The above information will be published in the City Directory and within the City web pages if you are appointed by the Mayor and your appointment is confirmed by the City Council.

Please indicate the commission(s), committee(s), board or task force you are interested in:

Select	COMMISSION/COMMITTEE/BOARD.TASK FORCE	REGULAR MEETING SCHEDULE
<input type="checkbox"/>	ADVISORY PLANNING COMMISSION	1ST & 3RD WEDNESDAY OF THE MONTH AT 7:00 P.M. WORKSESSIONS AT 5:30 P.M.
<input type="checkbox"/>	ECONOMIC DEVELOPMENT ADVISORY COMMISSION	2ND TUESDAY OF THE MONTH AT 6:00 P.M.
<input checked="" type="checkbox"/>	LIBRARY ADVISORY BOARD	1ST TUESDAY OF THE MONTH AT 6:00 P.M.
<input type="checkbox"/>	PARKS & RECREATION ADVISORY COMMISSION	3RD THURSDAY OF THE MONTH AT 6:30 P.M.
<input type="checkbox"/>	PORT & HARBOR ADVISORY COMMISSION	4TH WEDNESDAY OF THE MONTH AT 6:00 P.M.
<input type="checkbox"/>	PUBLIC ARTS COMMITTEE	3RD THURSDAY OF THE MONTH AT 11:00 A.M. WORKSESSIONS AT 10:00 A.M.
<input type="checkbox"/>	TRANSPORTATION ADVISORY COMMITTEE	3RD TUESDAY OF THE MONTH AT 5:30 P.M.
<input type="checkbox"/>	PERMANENT FUND COMMITTEE	QUARTERLY - 2ND THURSDAY OF THE MONTH AT 6:00 P.M.
<input type="checkbox"/>	LEASE COMMITTEE	QUARTERLY - 2ND THURSDAY AT 3:00 P.M.
<input type="checkbox"/>	OTHER - PLEASE ENTER THE COMMITTEE/TASK FORCE	

I have been a resident of the City for 2 mos. yrs I have been a resident of the area for 2 mos.

I am presently employed as: SPITwSPOTS Newsletter Editor

List any special training, education or background you have which is related to your choice of commission, committee, board, or task force:

Involved with Wasilla AK Planning Commission including the new library project. Advocate and educator for education, reference libraries and Talking Book Library, Video Descriptive Media and audio transcriber

Have you ever served on a similar commission, committee, board or task force? Yes

If so, when & where: Wasilla 2011-2012

When are you available for meetings? Weekly Monthly Bi-Monthly

I am interested in serving on the above because:

I believe in the moral, social and economic benefits of a robust library serving our communities which promotes economic prosperity

Do you currently belong to any organizations specifically related to the area of your choice(s) you wish to serve on?

Yes No If yes, please list organizations: Homer Economic Development Advisory Commission

Questions regarding the Homer Advisory Planning Commission: n/a

Have you ever developed real property, other than your personal residence? If yes, briefly describe the development:

n/a

Questions regarding the Port & Harbor Advisory Commission: n/a

Do you use the Homer Port and/ or Harbor on a regular basis?

If yes, is you use primarily: Commercial Recreational Both

Please include any additional information that may assist the Mayor in his decision making:

n/a

Jo Johnson

From: Renee Krause
Sent: Wednesday, March 04, 2015 9:47 AM
To: Jo Johnson
Subject: FW: Appointment Extension

Here is email I received from Terry Smith requesting reappointment.

From: T Smith [<mailto:tsmithalaska@gmail.com>]
Sent: Wednesday, March 04, 2015 8:46 AM
To: Renee Krause
Subject: Appointment Extension

Ms Krause,

Per today's conversation, this email serves as a request for extension of my LAB appointment. I understand it currently expires in April 2015.

Therese (Terry) Smith

ORDINANCE REFERENCE SHEET
2015 ORDINANCE
ORDINANCE 15-07

An Ordinance of the Homer City Council Adopting Chapter 2.78 Entitled “Marijuana Advisory Commission,” Establishing a Marijuana Advisory Commission to Advise the City Council on the Governance of Marijuana Use Within the City of Homer, Alaska, and Serve as the City of Homer’s Local Regulatory Authority on Marijuana.

Sponsor: Burgess

1. City Council Regular Meeting March 23, 2015 Introduction
 - a. Memorandum 15-043 from City Attorney Wells as backup

1 **CITY OF HOMER**
2 **HOMER, ALASKA**

Burgess

3
4 **ORDINANCE 15-07**

5
6 AN ORDINANCE OF THE HOMER CITY COUNCIL ADOPTING
7 CHAPTER 2.78 ENTITLED "MARIJUANA ADVISORY COMMISSION,"
8 ESTABLISHING A MARIJUANA ADVISORY COMMISSION TO ADVISE
9 THE CITY COUNCIL ON THE GOVERNANCE OF MARIJUANA USE
10 WITHIN THE CITY OF HOMER, ALASKA AND SERVE AS THE CITY OF
11 HOMER'S LOCAL REGULATORY AUTHORITY ON MARIJUANA.

12
13 WHEREAS, The voters approved Ballot Measure 2 on November 4, 2014; and

14
15 WHEREAS, Ballot Measure 2 provided for general legalization of marijuana and
16 adopted a new chapter in the Alaska Statutes, which has been codified at Alaska Statute
17 17.38; and

18
19 WHEREAS, Ballot Measure 2 provided basic parameters to the legalization of
20 marijuana but relies upon the State of Alaska to adopt more specific and tailored laws and
21 regulations; and

22
23 WHEREAS, Ballot Measure 2 also permits municipalities to prohibit or govern the
24 number, time, place, and manner of marijuana cultivation and manufacturing facilities, retail
25 stores and testing facilities within their borders; and

26
27 WHEREAS, Government authorities at both the State and municipal level are in the
28 process of considering and adopting laws to regulate marijuana in accordance with Ballot
29 Measure 2 but currently there is uncertainty regarding the applicable regulations, statutes,
30 and policies; and

31
32 WHEREAS, It is in the City's best interest to consider all relevant comments and
33 actions by the State legislature, the State administration, and the Kenai Peninsula Borough
34 when addressing local regulation of marijuana; and

35
36 WHEREAS, A standing advisory body established specifically to create regulations
37 governing marijuana within the City's borders ensures that any local laws adopted regulating
38 marijuana are effective and meet the intent of the City Council,

39
40 WHEREAS, Alaska Statute 17.30.100(c) provides for the transfer of a portion of license
41 application fees to the "local regulatory authority" in a municipality and thus its in the City's

[**Bold and underlined added.** Deleted language stricken through.]

42 best interest to establish a “local regulatory authority” to ensure collection of any available
43 fees;

44

45 THE CITY OF HOMER ORDAINS:

46

47 Section 1. Homer City Code Chapter 2.78 is hereby adopted to read as follows:

48

49 Sections:

50 2.78.010 Commission – Creation and membership.

51 2.78.020 Terms of members.

52 2.78.030 Proceedings of the Commission.

53 2.78.040 Duties and responsibilities of the Commission.

54

55 **2.78.010 Commission – Creation and membership.**

56 a. There is created the City of Homer Marijuana Advisory Commission, referred to in
57 this chapter as the Commission. Such Commission will be made up of seven members, who
58 shall be nominated by the Mayor and confirmed by the City Council.

59 b. The Commission shall serve as the Local Regulatory Authority for purposes of AS
60 17.38.

61 c. A Chairman and Vice-Chairman of the Commission shall be selected annually and
62 shall be appointed from and by the appointive members.

63 d. The Commission members shall include two City Council members and the City
64 Manager.

65

66 **2.78.020 Terms of members.**

67 a. Commission members shall be appointed for three-year terms. Terms shall be
68 staggered.

69 1. Three members shall be appointed for three-year terms.

70 2. Two members shall be appointed for two-year terms.

71 3. Two members shall be appointed for one-year terms.

72 b. Any Commissioner who shall have two successive unexcused absences shall be
73 subject to removal by the Commission by a majority vote of the members present.

74

75 **2.78.030 Proceedings of the Commission.**

76 The Commission shall meet regularly once a month, and at the call of the Chairman.
77 Permanent records or minutes shall be kept of the vote of each member upon every question.
78 Every decision of finding shall immediately be filed in the office of the City Clerk, and shall be
79 a public record open to inspection by any person. Every decision of finding shall be directed
80 to the City Council at the earliest possible date.

81

82

83

84 **2.78.040 Duties and responsibilities of the Commission.**

85 It shall be the duty of the Commission to act in an advisory capacity to the City
86 Manager and the City Council on the regulation of marijuana and operation of marijuana
87 facilities within the borders of the City of Homer. Further duties shall include but not be
88 limited to:

89 a. Draft recommended laws and policies regulating marijuana and related facilities
90 within the City of Homer.

91 b. Provide information to the public regarding the regulation of marijuana within the
92 City and develop programs and /or materials to educate the public regarding actions and
93 regulations of marijuana in the City.

94 c. Supervise and monitor the implementation of laws and policies governing
95 marijuana in the City.

96 d. Analyze the economic impact of marijuana regulation in the City.
97

98 Section 2. This Ordinance is of a permanent and general character and shall be
99 included in the City Code.

100
101 ENACTED BY THE CITY COUNCIL OF HOMER, ALASKA, this ____ day of _____
102 2015.

103
104 CITY OF HOMER

105
106
107 _____
108 MARY E. WYTHER, MAYOR

109 ATTEST:
110
111
112 _____
113 JO JOHNSON, MMC, CITY CLERK

114
115
116 AYES:
117 NOES:
118 ABSTAIN:
119 ABSENT:

120
121
122 First Reading:
123 Public Hearing:
124 Second Reading:
125 Effective Date:

126 Reviewed and approved as to form:
127
128
129 _____
130 Marvin Yoder, City Manager
131
132 Date: _____

Thomas F. Klinkner, City Attorney

Date: _____

Memorandum 15-043

**TO: HOMER CITY COUNCIL
HOMER CITY MANAGER**

FROM: HOLLY C. WELLS

RE: REGULATION OF MARIJUANA IN THE CITY OF HOMER, ALASKA

CLIENT: CITY OF HOMER

FILE NO.: 506742.23

DATE: March 18, 2015

On November 4, 2014, the Alaskan voters approved Ballot Measure 2, which was an act to tax and regulate the production, sale, and use of marijuana. Effective February 24, 2015, the provisions of this ballot measure were enacted into law as Chapter 38 of Section 17 of the Alaska Statutes.

At the state level, the Alcoholic Beverage Control Board (“ABC Board”) is currently responsible for the creation of regulations necessary for the chapter’s implementation.¹ These include the adoption of regulations regarding marijuana establishment registrations, labeling requirements, restrictions on advertising, and civil penalties for the failure to comply with regulations.² However, the Board may not prohibit the operation of marijuana establishments altogether, “either expressly or through regulations that make their operation unreasonably impracticable.”³

Alaska Statute 17.38.110, on the other hand, similarly grants authority to local governments to enact ordinances regulating the sale and distribution of marijuana; for instance, it authorizes a local government to establish a schedule of annual operating, registration, and application fees for marijuana establishments,⁴ the power to adopt civil

¹ The ABC Board must adopt these regulations not later than nine months after February 24, 2015. AS 17.38.090. Chapter 38 also authorizes the legislature to create a Marijuana Control Board in the Department of Commerce, Community, and Economic Development to assume the power, duties, and responsibilities delegated to the Alcoholic Beverage Control Board under the chapter. AS 17.38.080

² See AS 17.38.090.

³ AS 17.38.090(a).

⁴ AS 17.38.110(d)

penalties for violation of local ordinances,⁵ and the authority to consider certain registrations in the event the ABC Board fails to adopt regulations pursuant to AS 17.38.090.⁶ Importantly, it also expressly authorizes local governments the option of “prohibit[ing] the operation of marijuana cultivation facilities, marijuana product manufacturing facilities, marijuana testing facilities, or retail marijuana stores within their boundaries through enactment of an ordinance or by a voter initiative.”⁷ Finally, AS 17.38.110 authorizes a local government “to designate a local regulatory authority that is responsible for processing applications submitted for a registration to operate a marijuana establishment within the boundaries of the local government.”⁸ If a local government has such regulatory authority, the ABC Board is required to forward a copy of any marijuana establishment application it receives within that local government’s domain, along with half of the application fee, to the authority.⁹

Currently, there is significant uncertainty surrounding the laws and regulations that will ultimately govern marijuana use and distribution within the State of Alaska. As a result, the City is best served by establishing a body that has the authority to carefully consider current and pending laws and policies and recommend comprehensive regulations. Accordingly, Ordinance 15-_____ adopts Chapter 2.78, which establishes the City of Homer Marijuana Advisory Commission (“Commission”) to review and weigh the City of Homer’s options in order to determine what, if any, local restrictions will be the most beneficial to the City’s health and welfare, and to review future marijuana establishment applications sent by the ABC Board. Some examples of other local government regulations, ordinances, and actions include the following:

- Ordinances making it illegal to consume marijuana in a public place (Municipality of Anchorage, City of North Pole, City of Palmer, City and Borough of Wrangell)
- Ordinances imposing a limited moratorium through on the receipt or processing of applications, permits or pending approvals pertaining to marijuana establishments. (City and Borough of Juneau, City of Craig)
- Ordinances amending the second-hand smoke control code to regulate the use of marijuana (no smoking in public places). (City and Borough of Juneau)

⁵ AS 17.38.110(b)

⁶ AS 17.38.110(c) and (f).

⁷ See AS 17.38.110(a).

⁸ AS 17.38.110(c).

⁹ AS 17.38.100(c). In the event that a local government has enacted a numerical limit on the number of marijuana establishments and the ABC Board receives a greater number of applications than that limit, the ABC Board is required to solicit and consider input from the local regulatory authority as to the local government’s preference.

- Commissioning of a task force task force to develop zoning standards, production and sales requirements, and determine what other use issues need to be considered for adoption by the assembly. (Fairbanks North Star Borough)¹⁰
- Ordinances defining a “public place.” (City of North Pole)

In the event Ordinance 15-07 is adopted by Council, our firm is preparing materials and memoranda for the Commission that will provide the resources necessary to draft its recommendations and weigh the above identified options.

¹⁰ AS 17.38.040 makes it unlawful to consume marijuana “in public.”

**CITY OF HOMER
HOMER, ALASKA**

Port & Harbor
Advisory Commission

RESOLUTION 15-018

A RESOLUTION OF THE CITY COUNCIL OF HOMER, ALASKA,
REQUESTING THE KENAI PENINSULA BOROUGH TRANSFER THEIR
PORTION OF THE FISHERIES BUSINESS TAX ALLOCATED BY THE STATE
OF ALASKA TO THE PORT AND HARBOR ENTERPRISE FUND FOR THE
PURPOSE OF INCREASING AND MAINTAINING THE PORT AND HARBOR
DEPRECIATION RESERVES.

WHEREAS, Alaska Statute 29.60.450 Fisheries business tax allocation authorizes the collection of a fish landing fee in locations where fish is received and processed; and

WHEREAS, Fisheries business tax is collected at the landing-site or point-of-sale. Of the tax collected in Homer, the State retains 50% into its general fund, and allocates 25% to the city in which the resource was processed and 25% to the Borough in which that city is located; and

WHEREAS, The tax dollars collected from the fishermen at the point-of-sale are in-part a resource tax for the State and in-part a revenue tax meant to help communities directly impacted by the significant effects of fisheries business activities; and

WHEREAS, Over the last three years an average of 15,000,000 pounds of fish per year came across Homer's docks, including sable fish, halibut, salmon, and pacific cod; and

WHEREAS, The fisheries business tax collected in Homer harbor would be far better invested in the facilities that create the tax opportunity to insure the support infrastructure is maintained in perpetuity; and

WHEREAS, All sales tax revenue collected from harbor enterprise related services is allocated to the City of Homer's and Kenai Peninsula's budgets, and none of that revenue is returned to the Port and Harbor Enterprise fund; and

WHEREAS, A goal of the Harbor staff and the Port and Harbor Advisory Commission is to keep the harbor safe, structurally sound, easily accessible, and in compliance with state and federal requirements, while maintaining a rate structure that is competitive. These efforts are for the purpose of maintaining and serving Homer's large local and visiting fishing fleet, promoting sport fishing and recreational harbor use, and encouraging growth of all harbor industry; and

WHEREAS, The Harbor continually works to maintain their existing infrastructure, make necessary repairs and improvements, and has recently secured revenue bonding to make essential repairs to the floats, water and electrical systems, and the harbor fire protection system; and

46 WHEREAS, An additional goal is to have the capability to maintain the harbor infrastructure
47 through state and federal funding, along with harbor reserves, rather than utilizing loans or bonding
48 which accrue interest to be paid on monies borrowed resulting in additional cost to the harbor and it's
49 users; and

50
51 WHEREAS, The Kenai Peninsula Borough's portion of the Fisheries business tax allocated by
52 the state would make a significant contribution each year to the Port and Harbor Depreciation
53 Reserves and would help ensure that the Homer Harbor can continue to grow the reserve fund to
54 maintain current infrastructure and service the industries that play a key role in supporting the City of
55 Homer's tax base as well as the Kenai Peninsula Borough's tax base; and

56
57 WHEREAS, The Kenai Peninsula Borough has taken similar action with granting their portion
58 of the Cruise Ship Head Tax to the Harbor Enterprise fund; and

59
60 WHEREAS, The Homer City Council adopted Resolution 12-042 on May 14, 2012 which makes
61 the same request from the Kenai Peninsula Borough, however it doesn't appear the Borough
62 Assembly heard or made a recommendation to the City's request.

63
64 NOW, THEREFORE, BE IT RESOLVED that the City Council of Homer, Alaska requests the Kenai
65 Peninsula Borough transfer their portion of the Fisheries business tax allocated by the State of Alaska
66 to the Homer Harbor Enterprise for the purpose of increasing and maintaining the Port and Harbor
67 Depreciation Reserves.

68
69 BE IT FURTHER RESOLVED that the funds be transferred on an annual basis as a "pass
70 through" with no grant agreement or reporting requirements as no such requirements are included in
71 the statutes governing this program or imposed upon the Borough.

72
73 PASSED AND ADOPTED by the Homer City Council this 23rd day of March, 2015.

74
75 CITY OF HOMER

76
77
78
79 _____
MARY E. WYTHE, MAYOR

80
81 ATTEST:
82
83
84 _____
85 JO JOHNSON, MMC, CITY CLERK

86
87 Fiscal Impact: Estimated revenue \$70,000


40 WHEREAS, It would be appropriate for the Borough to transfer its share of Fisheries
41 Business Tax Proceeds that are collected in the City of Homer to the City of Homer so that it can
42 reinvest the funds into Port and Harbor infrastructure that benefits the entire Borough.

43
44 NOW, THEREFORE, BE IT RESOLVED that the Homer City Council hereby
45 respectfully requests that the Kenai Peninsula Borough transfer or "pass through" its share of
46 Fisheries Business Tax proceeds that are collected in the City of Homer to the City of Homer to
47 be deposited into the Port and Harbor Enterprise Fund and reinvested into maintaining, repairing,
48 and replacing vital infrastructure.

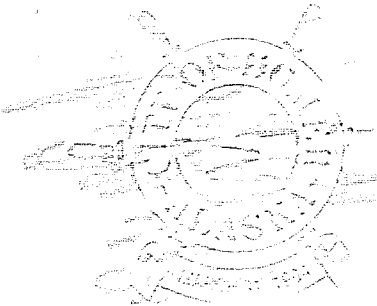
49
50 BE IT FURTHER RESOLVED that the funds be transferred on an annual basis as a
51 "pass through" with no grant agreement or reporting requirements since no such requirements
52 are included in the statutes governing this program or imposed upon the Borough.

53
54 PASSED AND ADOPTED by the Homer City Council this 14th day of May, 2012.

55
56 CITY OF HOMER
57
58 
59 _____
60 JAMES C. HORNADAY, MAYOR

61 ATTEST:
62 
63 _____
64 JO JOHNSON, CMC, CITY CLERK

65 Fiscal Note: Estimated revenue \$80,000.
66



**CITY OF HOMER
HOMER, ALASKA**

City Council

RESOLUTION 15-019

A RESOLUTION OF THE HOMER CITY COUNCIL DISBANDING THE
CITY MANAGER SELECTION COMMITTEE.

WHEREAS, The City Manager Selection Committee was formed to review applications
for a city manager and make recommendations to the City Council; and

WHEREAS, The City Manager Selection Committee completed the work it was tasked
with.

NOW, THEREFORE, BE IT RESOLVED that the City Council of Homer, Alaska, disbands
the City Manager Selection Committee.

PASSED AND ADOPTED by the Homer City Council this 23rd day of March, 2015.

CITY OF HOMER

MARY E. WYTHE, MAYOR

ATTEST:

JO JOHNSON, MMC, CITY CLERK

Fiscal Note: N/A

1 **CITY OF HOMER**
2 **HOMER, ALASKA**

3 City Manager/
4 Library Director

5 **RESOLUTION 15-020**

6
7 A RESOLUTION OF THE HOMER CITY COUNCIL REVISING THE
8 HOMER PUBLIC LIBRARY POLICY MANUAL TO INCLUDE A
9 COLLECTION DEVELOPMENT POLICY.

10
11 WHEREAS, The Homer Public Library Policy Manual received extensive updates and
12 revisions in 2012 via resolution 12-009 on January 23, 2012 but the Collection Development
13 Policy was incomplete at that time; and

14
15 WHEREAS, The Collection Development Policy has been prepared by the Library
16 Director, reviewed by staff and approved by the members of the Library Advisory Board; and

17
18 WHEREAS, The purpose of the Collection Development Policy is to guide the library
19 staff in the selection of materials, and inform the public about the principles upon which the
20 library's collection is developed and maintained.

21
22 NOW, THEREFORE, BE IT RESOLVED that the City Council of Homer, Alaska, adopts the
23 revisions to the Homer Public Library Policy Manual, as shown on Attachment A, a copy of
24 which is attached and incorporated herein.

25 PASSED AND ADOPTED by the Homer City Council this 23rd day of March, 2015.

26 CITY OF HOMER
27

28
29
30 ATTEST:

MARY E. WYTHE, MAYOR

31 _____
32 JO JOHNSON, MMC, CITY CLERK
33

34 Fiscal Note: NA

ATTACHMENT A
Resolution 15-020

HOMER PUBLIC LIBRARY
COLLECTION DEVELOPMENT POLICY

A. PURPOSE OF POLICY

This collection development policy has been prepared by the director and staff of the Homer Public Library, approved by the Library Advisory Board, and adopted by the Homer City Council. Its purpose is to guide the library staff in the selection of materials, and to inform the public about the principles upon which the library's collection is developed and maintained.

The Homer Public Library endeavors to keep up with changes in the community and library technology. This policy will be reviewed every three years by the library director, and updated and approved by the Library Advisory Board as needed.

B. STATEMENT OF MISSION AND GOALS

The mission statement of the Library guides this Collection Development Policy:

The mission of the Homer Public Library is to support the information needs of the community by providing access to quality resources in a welcoming atmosphere by a knowledgeable and caring staff. We take seriously our responsibility to serve as a place for children to discover the joy of reading and the value of libraries. We pledge to promote literacy, lifelong learning, and enrichment for people of all ages, thereby enhancing the economic, social, and cultural vitality of our community.

C. COMMUNITY DESCRIPTION

Homer is a small community located 233 road miles south of Anchorage, Alaska. The Library's service population area contains the City of Homer and the surrounding borough communities, including Kachemak City, Seldovia, Anchor Point, Diamond Ridge, Fritz Creek, Kachemak Bay, Port Graham, Ninilchik, Nanwalek, Nikolaevsk, Voznesenka, Razdolna, and Kachemak Selo.

According to estimates by the State of Alaska in 2013, the population of the City of Homer is 5,136. The population of the surrounding communities within the library service area is 8,400, for a total of 13,536 total residents in the Library's service area.

Approximately 87% of the population is Caucasian, with American Indians and Alaska Natives comprising the largest minority population at 6.7%, according to 2010 United States census data. English is the predominant language in the Homer area, with the exception of four predominantly Russian-speaking villages.

In addition to the Homer Public Library, three other municipal public libraries are located in the Kenai Peninsula Borough: the Joyce K. Carver Soldotna Public Library, the Kenai Community Library, and the Seward Community Library, located 80, 90, and 185 miles from Homer, respectively. The communities of Anchor Point and Ninilchik maintain small public libraries. The Pratt Museum in Homer operates a non-lending library and two small academic libraries are located at the Kenai Peninsula College in Soldotna and the Kachemak Bay Campus in Homer, both affiliated with the University of Alaska. Eight public schools are located in the Homer Library service area.

Homer's local economy relies heavily on commercial fishing and tourism. Borough-wide, oil and gas is the fastest growing sector of the economy, followed by health care and construction. South Peninsula Hospital, Homer Electric Association, and the Kenai Peninsula School District are among Homer's largest employers. Homer has also attracted a number of resident artists, writers and entrepreneurs.

Census data document a trend toward increasing numbers of residents aged 60 and older. The "digital divide" (the gap between computer literate and non-literate, and between those who can afford home access to the internet and those who cannot), together with the proliferation of digital devices for accessing information and reading material, create a need for sophisticated reference service that includes knowledge of digital resources and the numerous devices used to access the internet. A strong print collection emphasizing recreational reading, practical skills, information for daily living, local Alaskana, and materials for youth remains in high demand, as well.

D. INTELLECTUAL FREEDOM

The library does not promote particular beliefs or views, nor does the selection of any item imply endorsement of its views. One of the essential purposes of the public library is to be a resource where individuals can examine many points of view and come to their own conclusions. The library attempts to provide materials representing different sides of controversial issues.

The Homer Public Library endorses the American Library Association's Library Bill of Rights, Code of Ethics, and their Freedom to Read, Freedom to View, and Libraries: an American Value statement. These documents, considered guiding principles for this policy, are appended.

Access to library materials are not be restricted beyond what is required to protect materials from theft or damage. Items are not labeled to indicate point of view or bias. The Library assures free access to its holdings for all patrons, who are free to select or reject for themselves any item in the collection. Individual or group prejudice about a particular item or type of material in the collection may not preclude its use by others.

Responsibility for the reading choices and information access by children rests with their parents and legal guardians, not the Library. Parents who wish to limit or restrict the reading of their own child should personally oversee that child's choice of library resources. Selection of library materials will not be inhibited by the possibility that items may be seen by children. The Library encourages parents to be involved with their children's reading and library use and will work with parents to find materials they deem appropriate for their children. The Library endorses the American Library Association documents Access to Library Resources and Services for Minors and Access for Children and Young Adults to Nonprint Materials, which are appended.

E. COOPERATION

Cooperation is a basic tenet of library philosophy in Alaska and the United States. The Homer Public Library recognizes its responsibility to cooperate with other libraries in Homer, the Kenai Peninsula, Alaska, and nationwide.

The library on the Kachemak Bay Campus (KBC) of Kenai Peninsula College supports its institution's educational objectives with a collection emphasizing the humanities, applied science, art, office technology, marine sciences, and business management. While open to the public, the KBC library provides in-house use only to non-students.

Libraries in the public schools focus on educational and curriculum support. Responsibility for the provision of curriculum-related materials belongs properly to the schools, but the public library provides materials that complement local school library collections and enrich the needs of student borrowers of all ages.

Homer Public Library cooperates with the Pratt Museum in collecting material relating to Homer's history and culture. The Pratt Museum has a non-lending library which consists of museological, cultural history and natural history periodicals, books, and a vertical file of scholarly papers and pertinent subject information. The museum also houses an archive of various periodicals and local documents, a photo archive documenting local history, and a media collection of films, audiocassettes and videotapes. Many of the Pratt's collections are available upon specific request to the Collections Manager.

As a member of Online Computer Library Center (OCLC), a worldwide bibliographic database cooperative, the Library is able to provide interlibrary loan service for patrons with needs outside the scope of the Homer Public Library's collection. The OCLC database gives us access to other libraries' resources throughout the state, the nation and the world. The Homer Public Library uses interlibrary loan both to supplement our resources and to lend our materials to other libraries.

F. SELECTION RESPONSIBILITY

Selection of library materials, whether purchased or donated, is based upon the informational, educational, and recreational needs of the community. It is limited by factors such as materials budgets, space, and the content of existing collections.

The library director has the final responsibility for the maintenance and development of the collection of the Homer Public Library, operating within the framework of policies approved by the Library Advisory Board and adopted by the Homer City Council. Because the library director must be able to answer to the Advisory Board and the general public for actual selections made, the authority to reject or select any item rests with that position. Staff members assist the library director in the selection of materials.

The Library encourages suggestions for purchase from patrons and staff. Interlibrary loan requests and questions from the public are considered for possible purchase suggestions. All purchase requests are reviewed to determine whether they fall within selection criteria.

G. SELECTION CRITERIA

Selection of materials is based on the professional judgment of the library staff, which is guided by the needs of the community and the balance and comprehensiveness of

the collection. Selection is aided by reviews and other professional tools such as standard catalogs and bibliographies. Selection tools include, but are not limited to:

- Reviews in professional library journals or periodicals such as Booklist, Library Journal, Publisher's Weekly, Wilson's Public Library Catalog, The Horn Book, Kirkus Reviews and other professional publications.
- Internet resources for evaluation and selection such as the ALA website, Amazon.com, Common Sense Media, and professional media review sites.
- Individual subject expertise of staff or community members.
- Publisher catalogs.
- Standard bibliographies.

There is no single standard that can be applied in all acquisition decisions. Some materials must be judged primarily on their artistic merits, some on their scholarship, and some on their value as human documents. Still others are intended to satisfy recreational and entertainment needs. Each will be considered in terms of the audience for whom it is intended. Materials are judged on the basis of the work as a whole, not on a part taken out of context.

Selection Criteria considered in the evaluation and the re-evaluation of materials are:

- Cultural, recreational, informational and/or educational value.
- Local interest and potential use by library patrons.
- Usefulness in relation to other materials in the collection.
- Appearance of the item in standard bibliographies and review journals.
- Permanent significance.
- Accuracy, effectiveness, and timeliness of presentation.
- Artistic excellence.
- Qualifications and/or significance of the author.
- Suitability of physical form for library use.
- Availability of material in other library collections.
- Price.
- Library space.

Two categories excluded from the collection as clearly not within the selection criteria are 1) forms of expression that are unprotected by the First Amendment; and 2) explicit and direct instructions for the manufacture of contraband materials.

H. MATERIAL FORMAT

The Library offers materials in a variety of formats to meet its goals and objectives. Materials may include books, audiocassettes, CDs, electronic resources, microforms, newspapers and magazines, pamphlets, videos, and others. The Library will not adopt new formats before they have demonstrated reliability and usefulness.

I. COLLECTION OVERVIEW

The library collection consists of 53,000 items, including books, audiobooks, magazines, newspapers, maps, and videos. It also maintains access to a variety of electronic resources.

In general, collection priority is given to:

- Currency. Collection emphasis is on up-to-date information.
- General treatments over those that are specialized, scholarly, or primarily for professional use.
- Works of broad popular appeal that meet the needs of the independent learner over textbooks or other materials that meet curriculum requirements of the formal student. Textbooks are generally not added to the collection unless there is little or no other material covering the topic in any other format. The Library does not buy textbooks used by the local schools. It is the responsibility of the school libraries to provide copies of course materials for their students.
- Unabridged editions over abridgments. Abridged editions will be considered only if they retain the flavor and quality of the original.

1. Access to the Internet:

The Library's internet policy is contained in a separate document.

2. Adult fiction:

In addition to well-known classics, the adult fiction collection provides a wide variety of popular reading materials of current and high interest to the public. We actively consider patron recommendations.

3. Adult nonfiction:

The non-fiction collection includes materials that are of current interest and demand within the community. It represents a diverse collection in order to make the broadest array of topics and opinions available to our users but is heavily oriented toward the

interests and needs of the Homer community. Special emphasis goes to selecting titles dealing with health, boats and marine technology, construction, the arts, sustainability, self-sufficiency and travel.

The Library collects basic books of faith as well as authoritative books on comparative religions but will not collect or accept doctrinal or instructional material in any field of religion. The Library purchases materials of general historical importance rather than denominational content.

4. Alaska and local history materials:

The Alaskana collection includes materials about Alaska and neighboring regions. The collection priorities of the Alaskana collection include:

- As complete coverage as possible of the immediate Homer area.
- Broad coverage of southcentral Alaska.
- Selected coverage of the rest of Alaska based on expected demand and popular appeal.

Some reference or rare materials will not be available for loan. The university libraries and the Alaska State Library maintain comprehensive Alaskana collections; many of these items are available to Homer Public Library patrons through interlibrary loan.

5. Audio:

Recorded books in physical formats such as CDs are available in the adult, young adult and juvenile sections of the Library. The collections include popular fiction, classic titles, and nonfiction in unabridged and abridged editions. Music CDs are available in the music collection and in the children's library. Audiobooks and music are also available in downloadable electronic formats through the Library's subscription to ListenAlaska.

6. Children's books, including easy readers, children's and young adult materials:

In selecting books for children, the Library's goals are to develop a collection that satisfies children's informational, recreational, and cultural reading needs; to promote literacy; and to encourage a lifelong love of reading. The children's collections include:

- Picture books, beginning readers, and graphic novels.
- Juvenile nonfiction which informs children about their world. Authoritative, up-to-date and attractive materials in a variety of reading levels are sought.
- Juvenile fiction for elementary and middle school students.

- Young Adult fiction and nonfiction that appeal to teenagers and may deal with more adult issues than children's fiction. Books are selected to meet the informational, recreational and emotional concerns of this age group, help them grow in understanding themselves and others, broaden their viewpoints, expand their reading ability and enjoyment, or simply for their reading pleasure.

7. Duplicate titles:

Duplicate titles are purchased if long-term heavy demand is anticipated, but in general, multiple copies are not purchased due to fiscal limitations. Where the public interest is in the subject more than in a particular title, the Library will purchase more copies of different titles instead of buying numerous copies of one title. This approach offers library users a collection with greater variety and depth.

8. Electronic books, audiobooks, music and magazines:

Downloadable audiobooks, ebooks, and music for children, teens, and adults are available through ListenAlaska, a collection of digital content the Library subscribes to through the Alaska Library Network consortium. Additionally, the Library circulates equipment to access these formats, such as MP3 players and ebook readers. Digital magazines will be made available as the collection budget allows.

9. Electronic databases:

The internet, Databases for Alaskans, and individual databases subscribed to by the Library provide access to a vast range of valuable information. The Library may subscribe to specific databases of interest and usefulness to the community, such as online encyclopedias; genealogy, financial, and medical information; and materials for children. Both the Library's website and public catalog may be used to provide access to these electronic materials.

10. Large Print and materials for the visually handicapped and the hearing-impaired:

Large print materials purchased by the Library are available for checkout and located in the Large Print section of the Library. In addition, the Alaska State Library Talking Book Center loans rotating collections of audiobooks to the Homer Public Library free of charge. The Alaska State Library also offers services directly to individuals unable to read standard print material. Inquire at the front desk for information about applying for this service.

11. Periodicals and Newspapers:

Periodical selection is based on the needs and tastes of the eclectic population in the Homer area. The Library subscribes to the local Homer newspapers and houses most back issues in two formats: paper and microfilm. Subscriptions to the Kenai borough and Anchorage newspapers are maintained, as well as subscriptions to national periodicals of note.

12. Rare and Expensive Books:

The Library does not currently have, nor will it become a priority to have, a rare book collection. The cost of preservation and security make housing a rare book collection impractical. Rare books that have been donated to the Library may be sold and the money used to purchase materials for reference and circulation. The Library does maintain a small number of rare books that focus on Alaska and local history.

13. Reference materials:

One of the Library's primary collection development objectives is to provide accurate and useful information. To accomplish this objective, the Library provides access to current and authoritative materials in a variety of formats. Resources include a selection of encyclopedias, atlases, almanacs, bibliographies, and dictionaries in paper and/or electronic formats, as well as electronic databases. Local and regional directories and information are maintained. Authority, organization, and currency of information are among the selection criteria, as well as whether the information is better obtained in another format, on the internet, or in databases available through SLED (Statewide Library Electronic Doorway).

14. Russian language materials:

The Library maintains a small collection of Russian language materials including books, audiobooks, and videos. Subjects collected include Old Believer history and culture, Russian literature classics, folktales, craft books, materials for children, and Russian translations of English novels.

15. Self-Published materials:

In most cases, the Library does not purchase self-published materials that are not reviewed in established review journals. Exceptions may be made for materials of local interest that meet the general selection criteria. Additional considerations include quality of editing and binding suitable for public use.

16. Vertical File:

The Library maintains files of historic materials about Homer and Alaska. Newspaper articles, newsletters, pamphlets, patterns and instructions, materials hard to locate in books such as charts, graphs and statistics, Cooperative Extension Service publications, and maps of Alaska are located in the Vertical File. All items in the Vertical File are cataloged.

17. Video:

The Library collects videos that appeals to a wide range of patrons. Videos are selected from reviews, prior viewing, or the reputation of the makers and distributors. Videos of high quality, those based on literary works, children's titles, do-it-yourself, self-help, travel and biography, plays, operas and ballet, other musical events, and outstanding series that tend not to be found in private home collections receive selection priority. Series that have appeared on the Public Broadcasting Service and/or have received critical acclaim are also collected, as are popular titles which serve primarily to entertain.

J. COLLECTION EVALUATION AND COLLECTION GOALS

The Homer Public Library strives to maintain a diverse collection to fulfill the many needs and interests of the Homer community. Reports are periodically run from the Library's circulation and cataloging software, which provide information about the percentage of holdings in a particular subject area compared to the percentage of circulation from that area. These reports, analyzed by the collection development librarians, assist in determining how best to divide the acquisitions budget among the subject areas of the collection. A balance is sought between adding new materials to the most popular sections and strengthening sections containing old and outdated materials.

A top priority of the Homer Public Library is to systematically upgrade the average age of the collection, particularly nonfiction.

In addition, the Homer Public Library collection will be assessed according to the following criteria:

- Comparison to standard lists.
- Proportion of subject area in circulation at any given time.
- Age of publication.
- Representation of diverse viewpoints.

- Completeness of sets or series.
- Number of interlibrary loan requests.
- Number of reserves placed.
- Patron requests.

K. ACQUISITIONS

The library staff receives numerous catalogs, advertisements, and announcements from publishers, professional reviewing journals, and library vendors. Staff uses these materials, as well as patron requests and staff suggestions, as the beginning of the selection process. Reviews of each item are evaluated before deciding upon purchase. Staff members who are responsible for materials selection collaborate both informally and in periodic collection development meetings to discuss the merits of adding specific titles to the collections, as well as the strengths and weaknesses of the collection in general.

New materials are ordered through the local independent bookstore in Homer, book and media vendors, and publishers. The Library purchases out-of-print materials from companies who specialize in locating hard-to-find books. The majority of the Library's periodicals are managed by a periodical subscription service.

L. COLLECTION MAINTENANCE

Select books of long-term value to the collection are sent to a professional bindery when their bindings become worn-out or damaged and are not easily mended. These titles are usually popular, of local interest, and not available in hardcover bindings.

Books are mended if, as a whole, they are in good shape and the mending will result in prolonged life of the books for additional circulations. Cumulative damage such as a large number of dirty or torn pages may result in withdrawal or replacement instead of mending.

The purpose of a withdrawal policy is to insure that the collection remains up-to-date and useful. The criteria used for selecting materials are also be used in the removal of items from the collection. Materials that are no longer useful in light of stated objectives are systematically withdrawn from the collection. Prime candidates for deselection are:

- Items which contain outdated or inaccurate information, unless of historical value.

- Superseded editions.
- Worn out or damaged items.
- Seldom-used materials.

Withdrawn materials are added to the Friends of the Homer Public Library's book sale. Proceeds from the sale will be used to purchase needed items for the Library. Occasionally, discarded items are offered to other libraries, schools, or nonprofit groups. Items not distributed or sold are discarded.

M. GIFTS AND DONATIONS

The Library accepts donations of materials with the understanding that gifts to be added to the collection must meet established selection criteria and are deemed to enrich the collection. Gifts not retained for the collection will be added to the Friends of the Homer Public Library's book sale or discarded.

No condition or restriction of gifts can be honored. It is the policy of the Library not to accept special collections of books and like material to be kept together as a separate entity. Gift collections may be accepted at the discretion of the library director with the understanding that they be integrated into the general collection with the only form of special identification being a bookplate.

The Library encourages cash gifts for the purchase of memorials, tributes, or other reasons. Selection of materials must be based on the same criteria used to select items for the collection. The general nature of the book or its subject area can be based upon the interests of the deceased or the wishes of the donor and the needs of the Library.

Gifts of money, real property, personal property, or stock are accepted if conditions attached to them are acceptable to the Library Advisory Board and/or the City of Homer administration. The Library shall not accept for deposit materials that are not outright gifts. Donations are added to the Homer Public Library's Gift and Building Fund. Investment of funds is managed by the Finance Department of the City of Homer.

The Library cannot legally appraise gifts for tax purposes. Donors are offered a signed and dated gift statement as a receipt.

N. COPYRIGHT

The Homer Public Library makes every attempt to abide by the copyright law of the United States (Title 17, U.S. Code). Patrons who use library materials are responsible for complying with current laws.

O. RECONSIDERATION

The Library recognizes that within the Homer area there are groups and individuals with widely separate and diverse interests, backgrounds, cultural heritage, social values, and needs, and that any given item may offend some patrons. Selection of materials is not made on the basis of anticipated approval or disapproval of their contents and no library material is sequestered except to protect it from injury or theft. The suitability of particular materials may be questioned by a borrower and reconsideration formally requested in accordance with the following procedure. Either staff or citizens may initiate reconsideration.

Should patrons have a complaint about library materials the following sequential process will be followed. Questioned materials will not be removed or restricted at any point in this process unless an official determination has been made to do so.

- 1) Informal discussion with the Library Director. The selection policy will be explained and a copy of the collection development policy provided.
- 2) If patrons are not satisfied with the informal discussion, they may fill out a "Request for Reconsideration of Library Materials" form.
- 3) Upon receiving the completed form, the Library Director shall:
 - a) Read the material in its entirety.
 - b) Check the general acceptance of material by reading reviews and consulting recommended lists.
 - c) Judge the material for the strengths and values as a whole and not in part, and apply all appropriate selection criteria to the work.
 - d) Provide a written response to the patron, which will include a full explanation of the decision, and information concerning the process to appeal.
 - e) Present a written recommendation to the Library Advisory Board at their next meeting.

4) If the patron remains dissatisfied, an appeal can be heard before the Library Advisory Board. The Board will read the material in its entirety, hear the appeal, review the recommendation by the librarian, and make a final judgment. The Board shall notify the complainant of its decision in writing. No further appeals will be heard. No other reconsideration of this material will be addressed for one full year from the date of final judgment unless the grounds for complaint are substantially different from the previous reconsideration.

Documents Appended

Library Bill of Rights

The American Library Association affirms that all libraries are forums for information and ideas, and that the following basic policies should guide their services.

I. Books and other library resources should be provided for the interest, information, and enlightenment of all people of the community the library serves. Materials should not be excluded because of the origin, background, or views of those contributing to their creation.

II. Libraries should provide materials and information presenting all points of view on current and historical issues. Materials should not be proscribed or removed because of partisan or doctrinal disapproval.

III. Libraries should challenge censorship in the fulfillment of their responsibility to provide information and enlightenment.

IV. Libraries should cooperate with all persons and groups concerned with resisting abridgment of free expression and free access to ideas.

V. A person's right to use a library should not be denied or abridged because of origin, age, background, or views.

VI. Libraries which make exhibit spaces and meeting rooms available to the public they serve should make such facilities available on an equitable basis, regardless of the beliefs or affiliations of individuals or groups requesting their use.

Adopted June 19, 1939, by the ALA Council; amended October 14, 1944; June 18, 1948; February 2, 1961; June 27, 1967; January 23, 1980; inclusion of "age" reaffirmed January 23, 1996.

Retrieved 1/26/2015 from <http://www.ala.org/advocacy/intfreedom/librarybill>.

Code of Ethics of the American Library Association

As members of the American Library Association, we recognize the importance of codifying and making known to the profession and to the general public the ethical principles that guide the work of librarians, other professionals providing information services, library trustees and library staffs.

Ethical dilemmas occur when values are in conflict. The American Library Association Code of Ethics states the values to which we are committed, and embodies the ethical responsibilities of the profession in this changing information environment.

We significantly influence or control the selection, organization, preservation, and dissemination of information. In a political system grounded in an informed citizenry, we are members of a profession explicitly committed to intellectual freedom and the freedom of access to information. We have a special obligation to ensure the free flow of information and ideas to present and future generations.

The principles of this Code are expressed in broad statements to guide ethical decision making. These statements provide a framework; they cannot and do not dictate conduct to cover particular situations.

We provide the highest level of service to all library users through appropriate and usefully organized resources; equitable service policies; equitable access; and accurate, unbiased, and courteous responses to all requests.

We uphold the principles of intellectual freedom and resist all efforts to censor library resources.

We protect each library user's right to privacy and confidentiality with respect to information sought or received and resources consulted, borrowed, acquired or transmitted.

We respect intellectual property rights and advocate balance between the interests of information users and rights holders.

We treat co-workers and other colleagues with respect, fairness, and good faith, and advocate conditions of employment that safeguard the rights and welfare of all employees of our institutions.

We do not advance private interests at the expense of library users, colleagues, or our employing institutions.

We distinguish between our personal convictions and professional duties and do not allow our personal beliefs to interfere with fair representation of the aims of our institutions or the provision of access to their information resources.

We strive for excellence in the profession by maintaining and enhancing our own knowledge and skills, by encouraging the professional development of co-workers, and by fostering the aspirations of potential members of the profession.

Adopted at the 1939 Midwinter Meeting by the ALA Council; amended June 30, 1981; June 28, 1995; and January 22, 2008.

Retrieved 1/26/2015 from
<http://www.ala.org/advocacy/proethics/codeofethics/codeethics>.

The Freedom to Read Statement

The freedom to read is essential to our democracy. It is continuously under attack. Private groups and public authorities in various parts of the country are working to remove or limit access to reading materials, to censor content in schools, to label "controversial" views, to distribute lists of "objectionable" books or authors, and to purge libraries. These actions apparently rise from a view that our national tradition of free expression is no longer valid; that censorship and suppression are needed to counter threats to safety or national security, as well as to avoid the subversion of politics and the corruption of morals. We, as individuals devoted to reading and as librarians and publishers responsible for disseminating ideas, wish to assert the public interest in the preservation of the freedom to read.

Most attempts at suppression rest on a denial of the fundamental premise of democracy: that the ordinary individual, by exercising critical judgment, will select the good and reject the bad. We trust Americans to recognize propaganda and misinformation, and to make their own decisions about what they read and believe. We do not believe they are prepared to sacrifice their heritage of a free press in order to be "protected" against what others think may be bad for them. We believe they still favor free enterprise in ideas and expression.

These efforts at suppression are related to a larger pattern of pressures being brought against education, the press, art and images, films, broadcast media, and the Internet. The problem is not only one of actual censorship. The shadow of fear cast by these pressures leads, we suspect, to an even larger voluntary curtailment of expression by those who seek to avoid controversy or unwelcome scrutiny by government officials.

Such pressure toward conformity is perhaps natural to a time of accelerated change. And yet suppression is never more dangerous than in such a time of social tension. Freedom has given the United States the elasticity to endure strain. Freedom keeps open the path of novel and creative solutions, and enables change to come by choice. Every silencing of a heresy, every enforcement of an orthodoxy, diminishes the toughness and resilience of our society and leaves it the less able to deal with controversy and difference.

Now as always in our history, reading is among our greatest freedoms. The freedom to read and write is almost the only means for making generally available ideas or manners of expression that can initially command only a small audience. The written word is the natural medium for the new idea and the untried voice from which come the original contributions to social growth. It is essential to the extended discussion that serious thought requires, and to the accumulation of knowledge and ideas into organized collections.

We believe that free communication is essential to the preservation of a free society and a creative culture. We believe that these pressures toward conformity present the danger of limiting the range and variety of inquiry and expression on which our democracy and our culture depend. We believe that every American community must jealously guard the freedom to publish and to circulate, in order to preserve its own freedom to read. We believe that publishers and librarians have a profound responsibility to give validity to

that freedom to read by making it possible for the readers to choose freely from a variety of offerings.

The freedom to read is guaranteed by the Constitution. Those with faith in free people will stand firm on these constitutional guarantees of essential rights and will exercise the responsibilities that accompany these rights.

We therefore affirm these propositions:

It is in the public interest for publishers and librarians to make available the widest diversity of views and expressions, including those that are unorthodox, unpopular, or considered dangerous by the majority.

Creative thought is by definition new, and what is new is different. The bearer of every new thought is a rebel until that idea is refined and tested. Totalitarian systems attempt to maintain themselves in power by the ruthless suppression of any concept that challenges the established orthodoxy. The power of a democratic system to adapt to change is vastly strengthened by the freedom of its citizens to choose widely from among conflicting opinions offered freely to them. To stifle every nonconformist idea at birth would mark the end of the democratic process. Furthermore, only through the constant activity of weighing and selecting can the democratic mind attain the strength demanded by times like these. We need to know not only what we believe but why we believe it.

Publishers, librarians, and booksellers do not need to endorse every idea or presentation they make available. It would conflict with the public interest for them to establish their own political, moral, or aesthetic views as a standard for determining what should be published or circulated.

Publishers and librarians serve the educational process by helping to make available knowledge and ideas required for the growth of the mind and the increase of learning. They do not foster education by imposing as mentors the patterns of their own thought. The people should have the freedom to read and consider a broader range of ideas than those that may be held by any single librarian or publisher or government or church. It is wrong that what one can read should be confined to what another thinks proper.

It is contrary to the public interest for publishers or librarians to bar access to writings on the basis of the personal history or political affiliations of the author.

No art or literature can flourish if it is to be measured by the political views or private lives of its creators. No society of free people can flourish that draws up lists of writers to whom it will not listen, whatever they may have to say.

There is no place in our society for efforts to coerce the taste of others, to confine adults to the reading matter deemed suitable for adolescents, or to inhibit the efforts of writers to achieve artistic expression.

To some, much of modern expression is shocking. But is not much of life itself shocking? We cut off literature at the source if we prevent writers from dealing with the stuff of life. Parents and teachers have a responsibility to prepare the young to meet the diversity of experiences in life to which they will be exposed, as they have a responsibility to help them learn to think critically for themselves. These are affirmative responsibilities, not to be discharged simply by preventing them from reading works for which they are not yet prepared. In these matters values differ, and values cannot be legislated; nor can machinery be devised that will suit the demands of one group without limiting the freedom of others.

It is not in the public interest to force a reader to accept the prejudgment of a label characterizing any expression or its author as subversive or dangerous.

The ideal of labeling presupposes the existence of individuals or groups with wisdom to determine by authority what is good or bad for others. It presupposes that individuals must be directed in making up their minds about the ideas they examine. But Americans do not need others to do their thinking for them.

It is the responsibility of publishers and librarians, as guardians of the people's freedom to read, to contest encroachments upon that freedom by individuals or groups seeking to impose their own standards or tastes upon the community at large; and by the government whenever it seeks to reduce or deny public access to public information.

It is inevitable in the give and take of the democratic process that the political, the moral, or the aesthetic concepts of an individual or group will occasionally collide with those of another individual or group. In a free society individuals are free to determine

for themselves what they wish to read and each group is free to determine what it will recommend to its freely associated members. But no group has the right to take the law into its own hands, and to impose its own concept of politics or morality upon other members of a democratic society. Freedom is no freedom if it is accorded only to the accepted and the inoffensive. Further, democratic societies are more safe, free, and creative when the free flow of public information is not restricted by governmental prerogative or self-censorship.

It is the responsibility of publishers and librarians to give full meaning to the freedom to read by providing books that enrich the quality and diversity of thought and expression. By the exercise of this affirmative responsibility, they can demonstrate that the answer to a "bad" book is a good one; the answer to a "bad" idea is a good one.

The freedom to read is of little consequence when the reader cannot obtain matter fit for that reader's purpose. What is needed is not only the absence of restraint, but the positive provision of opportunity for the people to read the best that has been thought and said. Books are the major channel by which the intellectual inheritance is handed down, and the principal means of its testing and growth. The defense of the freedom to read requires of all publishers and librarians the utmost of their faculties, and deserves of all Americans the fullest of their support.

We state these propositions neither lightly nor as easy generalizations. We here stake out a lofty claim for the value of the written word. We do so because we believe that it is possessed of enormous variety and usefulness, worthy of cherishing and keeping free. We realize that the application of these propositions may mean the dissemination of ideas and manners of expression that are repugnant to many persons. We do not state these propositions in the comfortable belief that what people read is unimportant. We believe rather that what people read is deeply important; that ideas can be dangerous; but that the suppression of ideas is fatal to a democratic society. Freedom itself is a dangerous way of life, but it is ours.

This statement was originally issued in May of 1953 by the Westchester Conference of the American Library Association and the American Book Publishers Council, which in 1970 consolidated with the American Educational Publishers Institute to become the Association of American Publishers.

Adopted June 25, 1953, by the ALA Council and the AAP Freedom to Read Committee; amended January 28, 1972; January 16, 1991; July 12, 2000; June 30, 2004.

A Joint Statement by:

*American Library Association
Association of American Publishers*

Subsequently endorsed by:

*American Booksellers Foundation for Free Expression
The Association of American University Presses, Inc.
The Children's Book Council
Freedom to Read Foundation
National Association of College Stores
National Coalition Against Censorship
National Council of Teachers of English
The Thomas Jefferson Center for the Protection of Free Expression*

Retrieved 1/26/2015 from

<http://www.ala.org/advocacy/intfreedom/statementspols/freedomreadstatement>.

Freedom to View Statement

The FREEDOM TO VIEW, along with the freedom to speak, to hear, and to read, is protected by the First Amendment to the Constitution of the United States. In a free society, there is no place for censorship of any medium of expression. Therefore these principles are affirmed:

To provide the broadest access to film, video, and other audiovisual materials because they are a means for the communication of ideas. Liberty of circulation is essential to insure the constitutional guarantee of freedom of expression.

To protect the confidentiality of all individuals and institutions using film, video, and other audiovisual materials.

To provide film, video, and other audiovisual materials which represent a diversity of views and expression. Selection of a work does not constitute or imply agreement with or approval of the content.

To provide a diversity of viewpoints without the constraint of labeling or prejudging film, video, or other audiovisual materials on the basis of the moral, religious, or political beliefs of the producer or filmmaker or on the basis of controversial content.

To contest vigorously, by all lawful means, every encroachment upon the public's freedom to view.

This statement was originally drafted by the Freedom to View Committee of the American Film and Video Association (formerly the Educational Film Library Association) and was adopted by the AFVA Board of Directors in February 1979. This statement was updated and approved by the AFVA Board of Directors in 1989.

Endorsed January 10, 1990, by the ALA Council

Retrieved 1/26/2015 from

<http://www.ala.org/advocacy/intfreedom/statementspols/freedomviewstatement>.

Libraries: An American Value

Libraries in America are cornerstones of the communities they serve. Free access to the books, ideas, resources, and information in America's libraries is imperative for education, employment, enjoyment, and self-government.

Libraries are a legacy to each generation, offering the heritage of the past and the promise of the future. To ensure that libraries flourish and have the freedom to promote and protect the public good in the 21st century, we believe certain principles must be guaranteed.

To that end, we affirm this contract with the people we serve:

We defend the constitutional rights of all individuals, including children and teenagers, to use the library's resources and services;

We value our nation's diversity and strive to reflect that diversity by providing a full spectrum of resources and services to the communities we serve;

We affirm the responsibility and the right of all parents and guardians to guide their own children's use of the library and its resources and services;

We connect people and ideas by helping each person select from and effectively use the library's resources;

We protect each individual's privacy and confidentiality in the use of library resources and services;

We protect the rights of individuals to express their opinions about library resources and services;

We celebrate and preserve our democratic society by making available the widest possible range of viewpoints, opinions and ideas, so that all individuals have the opportunity to become lifelong learners - informed, literate, educated, and culturally enriched.

Change is constant, but these principles transcend change and endure in a dynamic technological, social, and political environment.

By embracing these principles, libraries in the United States can contribute to a future that values and protects freedom of speech in a world that celebrates both our similarities and our differences, respects individuals and their beliefs, and holds all persons truly equal and free.

*Adopted February 3, 1999, by the
Council of the American Library Association*

*Retrieved 1/26/2015 from
<http://www.ala.org/advocacy/intfreedom/statementspols/librariesamerican>.*

*Access to Library Resources and Services for Minors
An Interpretation of the Library Bill of Rights
(formerly titled "Free Access to Libraries for Minors")*

Library policies and procedures that effectively deny minors equal and equitable access to all library resources and services available to other users violate the American Library

Association's Library Bill of Rights. The American Library Association opposes all attempts to restrict access to library services, materials, and facilities based on the age of library users.

Article V of the Library Bill of Rights states, "A person's right to use a library should not be denied or abridged because of origin, age, background, or views." The "right to use a library" includes free access to, and unrestricted use of, all the services, materials, and facilities the library has to offer. Every restriction on access to, and use of, library resources, based solely on the chronological age, educational level, literacy skills, or legal emancipation of users violates Article V.

Libraries are charged with the mission of providing services and developing resources to meet the diverse information needs and interests of the communities they serve. Services, materials, and facilities that fulfill the needs and interests of library users at different stages in their personal development are a necessary part of library resources. The needs and interests of each library user, and resources appropriate to meet those needs and interests, must be determined on an individual basis. Librarians cannot predict what resources will best fulfill the needs and interests of any individual user based on a single criterion such as chronological age, educational level, literacy skills, or legal emancipation. Equitable access to all library resources and services shall not be abridged through restrictive scheduling or use policies.

Libraries should not limit the selection and development of library resources simply because minors will have access to them. Institutional self-censorship diminishes the credibility of the library in the community and restricts access for all library users. Children and young adults unquestionably possess First Amendment rights, including the right to receive information through the library in print, sound, images, data, games, software, and other formats.¹ Constitutionally protected speech cannot be suppressed solely to protect children or young adults from ideas or images a legislative body believes to be unsuitable for them.² Librarians and library governing bodies should not resort to age restrictions in an effort to avoid actual or anticipated objections because only a court of law can determine whether or not content is constitutionally protected.

The mission, goals, and objectives of libraries cannot authorize librarians or library governing bodies to assume, abrogate, or overrule the rights and responsibilities of parents and guardians. As "Libraries: An American Value" states, "We affirm the responsibility and the right of all parents and guardians to guide their own children's use

of the library and its resources and services.” Librarians and library governing bodies cannot assume the role of parents or the functions of parental authority in the private relationship between parent and child. Librarians and governing bodies should maintain that only parents and guardians have the right and the responsibility to determine their children’s—and only their children’s—access to library resources. Parents and guardians who do not want their children to have access to specific library services, materials, or facilities should so advise their children.

Librarians and library governing bodies have a public and professional obligation to ensure that all members of the community they serve have free, equal, and equitable access to the entire range of library resources regardless of content, approach, or format.

This principle of library service applies equally to all users, minors as well as adults. Lack of access to information can be harmful to minors. Librarians and library governing bodies must uphold this principle in order to provide adequate and effective service to minors.

Note

1. See *Brown v. Entertainment Merchant’s Association, et al.* 564 U.S. 08-1448 (2011): *a) Video games qualify for First Amendment protection. Like protected books, plays, and movies, they communicate ideas through familiar literary devices and features distinctive to the medium. And ‘the basic principles of freedom of speech . . . do not vary’ with a new and different communication medium.”*
2. See *Erznoznik v. City of Jacksonville*, 422 U.S. 205 (1975): *“Speech that is neither obscene as to youths nor subject to some other legitimate proscription cannot be suppressed solely to protect the young from ideas or images that a legislative body thinks unsuitable for them. In most circumstances, the values protected by the First Amendment are no less applicable when government seeks to control the flow of information to minors.”* See also *Tinker v. Des Moines School Dist.*, 393 U.S.503 (1969); *West Virginia Bd. of Ed. v. Barnette*, 319 U.S. 624 (1943); *AAMA v. Kendrick*, 244 F.3d 572 (7th Cir. 2001).

Adopted June 30, 1972, by the ALA Council; amended July 1, 1981; July 3, 1991; June 30, 2004; July 2, 2008 under previous name "Free Access to Libraries for Minors"; and July 1, 2014.

Retrieved 1/26/2015 from

<http://www.ala.org/advocacy/intfreedom/librarybill/interpretations/access-library-resources-for-minors>.

*Access for Children and Young Adults to Nonprint Materials
An Interpretation of the Library Bill of Rights*

Library collections of non-print materials raise a number of intellectual freedom issues, especially regarding minors. Article V of the Library Bill of Rights states, "A person's right to use a library should not be denied or abridged because of origin, age, background, or views."

The American Library Association's principles protect minors' access to sound, images, data, games, software, and other content in all formats such as tapes, CDs, DVDs, music CDs, computer games, software, databases, and other emerging technologies. ALA's Free Access to Libraries for Minors: An Interpretation of the Library Bill of Rights states: . . . The "right to use a library" includes free access to, and unrestricted use of, all the services, materials, and facilities the library has to offer. Every restriction on access to, and use of, library resources, based solely on the chronological age, educational level, literacy skills, or legal emancipation of users violates Article V.

. . . [P]arents—and only parents—have the right and responsibility to restrict access of their children—and only their children—to library resources. Parents who do not want their children to have access to certain library services, materials, or facilities should so advise their children. Librarians and library governing bodies cannot assume the role of parents or the functions of parental authority in the private relationship between parent and child.

Lack of access to information can be harmful to minors. Librarians and library governing bodies have a public and professional obligation to ensure that all members of the community they serve have free, equal, and equitable access to the entire range of library resources regardless of content, approach, format, or amount of detail. This principle of library service applies equally to all users, minors as well as adults. Librarians and library governing bodies must uphold this principle in order to provide adequate and effective service to minors.

Policies that set minimum age limits for access to any nonprint materials or information technology, with or without parental permission, abridge library use for minors. Age limits based on the cost of the materials are also unacceptable. Librarians, when dealing with minors, should apply the same standards to circulation of nonprint materials as are applied to books and other print materials except when directly and specifically prohibited by law.

Recognizing that librarians cannot act in loco parentis, ALA acknowledges and supports the exercise by parents of their responsibility to guide their own children's reading and viewing. Libraries should provide published reviews and/or reference works that contain information about the content, subject matter, and recommended audiences for nonprint materials. These resources will assist parents in guiding their children without implicating the library in censorship.

In some cases, commercial content ratings, such as the Motion Picture Association of America (MPAA) movie ratings, might appear on the packaging or promotional materials provided by producers or distributors. However, marking out or removing this information from materials or packaging constitutes expurgation or censorship.

MPAA movie ratings, Entertainment Software Rating Board (ESRB) game ratings, and other rating services are private advisory codes and have no legal standing (Expurgation of Library Materials). For the library to add ratings to nonprint materials if they are not already there is unacceptable. It is also unacceptable to post a list of such ratings with a collection or to use them in circulation policies or other procedures. These uses constitute labeling, "an attempt to prejudice attitudes" (Labels and Rating Systems), and are forms of censorship. The application of locally generated ratings schemes intended to provide content warnings to library users is also inconsistent with the Library Bill of Rights.

The interests of young people, like those of adults, are not limited by subject, theme, or level of sophistication. Librarians have a responsibility to ensure young people's access to materials and services that reflect diversity of content and format sufficient to meet their needs.

Adopted June 28, 1989, by the ALA Council; amended June 30, 2004. Retrieved 1/26/2015 from <http://www.ala.org/advocacy/intfreedom/librarybill/interpretations/accesschildren>.



City of Homer

www.cityofhomer-ak.gov

Office of the City Clerk

491 East Pioneer Avenue
Homer, Alaska 99603

clerk@cityofhomer-ak.gov

(p) 907-235-3130

(f) 907-235-3143

Memorandum 15-039

TO: MAYOR WYTHE AND CITY COUNCIL
FROM: LIBRARY ADVISORY BOARD
THRU: RENEE KRAUSE, CMC, DEPUTY CITY CLERK
DATE: MARCH 17, 2015
SUBJECT: HOMER PUBLIC LIBRARY COLLECTION DEVELOPMENT POLICY

The Library Advisory Board reviewed the Collection Development Policy at the February 3, 2015 regular meeting and the March 3, 2015 regular meeting. After a brief discussion the Board members approved the policy as presented.

Following is the excerpt from the minutes of the March 3, 2015 meeting:

Vice Chair Utley brought the Collection Development to the floor for discussion by inquiring if there were any comments or items in the policy that the Board members wanted to discuss.

A brief round of discussion by the board on how well prepared and written, the length of the policy, citations noted ensued.

STROBEL/SMITH - MOVED TO APPROVE THE COLLECTION DEVELOPMENT POLICY AS PRESENTED.

There was a brief discussion on wording but no changes were recommended.

VOTE. YES. BRAUND, ALDERFER, UTLEY, SMITH, STROBEL

Motion carried.

Recommendation:

No Action Required. Informational in Nature.

1 **CITY OF HOMER**
2 **HOMER, ALASKA**

3 City Manager/
4 Police Chief

5 **RESOLUTION 15-021**

6
7 A RESOLUTION OF THE HOMER CITY COUNCIL APPROVING THE
8 PURCHASE OF SAFETY EQUIPMENT FOR THE HOMER POLICE
9 DEPARTMENT OFFICERS FROM ADS, INC. OF VIRGINIA BEACH,
10 VIRGINIA, IN THE AMOUNT OF \$27,782.28 AND AUTHORIZING
11 THE CITY MANAGER TO EXECUTE THE APPROPRIATE
12 DOCUMENTS.

13
14 WHEREAS, Funds were appropriated in the 2015 budget to purchase new safety
15 equipment and will replace and upgrade the set of safety equipment we provide to every
16 officer; and

17
18 WHEREAS, In accordance with the Procurement Policy, quotes were solicited from the
19 multiple vendors and were compared and the firm of ADS, Inc., was determined to be the low
20 responsive bidder and was found to be qualified to provide the required safety equipment;
21 and

22
23 WHEREAS, This award is not final until written notification is received by ADS, Inc. of
24 Virginia Beach, Virginia, from the City of Homer.

25
26 NOW, THEREFORE, BE IT RESOLVED that the City Council of Homer, Alaska, approves
27 the purchase of safety equipment for the Homer Police Department Officers from ADS, Inc. of
28 Virginia Beach, Virginia, in the amount of \$27,782.28 and authorizes the City Manager to
29 execute the appropriate documents.

30
31 PASSED AND ADOPTED by the Homer City Council this 23rd day of March, 2015.
32
33
34
35
36

37
38
39
40
41
42
43
44
45
46
47
48

CITY OF HOMER

MARY E. WYTHE, MAYOR

ATTEST:

JO JOHNSON, MMC, CITY CLERK

Fiscal Note: Police Safety Equipment Acct. No. 156-0394-5602



City of Homer

www.cityofhomer-ak.gov

Police Department

4060 Heath Street
Homer, Alaska 99603

police@cityofhomer-ak.gov

(p) 907-235-3150

(f) 907-235-3151

Memorandum 15-041

TO: Marvin Yoder, City Manager
FROM: Mark Robl, Chief of Police
DATE: March 6, 2015
SUBJECT: Safety Equipment Purchase

The council approved our 2015 budget request to upgrade our safety equipment. The approved budget for this project is \$36,852. This project will replace and upgrade the set of safety equipment we provide to every officer. These kits include medical packs, helmets, uniforms, precision bullet resistant vests, first aid kits, ballistic boots, goggles, belts and some other related items.

We have obtained pricing for this equipment from several vendors. The best pricing by far is from ADS Operational Equipment. They are a well-known public safety equipment supplier and have offered us GSA contract pricing. We would like to buy the majority of our equipment from them at a cost of \$27,782.28. We will have to obtain the remainder of the equipment for this project from other public safety equipment sources. This will consist of several small orders to the firms offering us the lowest cost. I anticipate coming in under budget by approximately \$2,000.

I request council permission to purchase up to \$27,782.28 of equipment from ADS and to buy the rest of our equipment from other vendors in accordance with the city procurement policy.

Fiscal Note: Expenditure, \$36,852 to 156-0394-5602



**OPERATIONAL EQUIPMENT
& LOGISTICS SOLUTIONS**

621 LYNNHAVEN PKWY STE 400
 VIRGINIA BEACH, VA 23452-7448
 PHONE: 757.481.7758 FAX: 757.222.0944
 CAGE: 1CAY9

QUOTE Q719248	
QUOTE NUMBER	Q719248
QUOTE REVISION	6
QUOTE DATE	02/20/2015
ORDER NUMBER	
CONTRACT TYPE	GSA #GS-07F-5965P (GSA)

BILL TO:

NAME Homer AK PD (653910)
ATTN.: Ryan Browning

ADDRESS 4060 HEATH ST
 HOMER, AK 99603-7609
 US

SHIP TO:

NAME Homer AK PD
ATTN.: Ryan Browning

ADDRESS 4060 HEATH ST
 HOMER, AK 99603-7609
 US

PO NUMBER	TERMS	DODAAC/TIN	INSIDE SALESREP	OUTSIDE SALESREP
N/A	To be Determined		THOMPSON, RUSSELL 757-416-6357 rthompson@adsinc.com	ELGIN, MEGAN 757-416-7548 melgin@adsinc.com

PART NUMBER	PART DESCRIPTION	QTY	NOTES	GSA (if applicable)	UNIT PRICE	EXTENDED PRICE
69-87-559	FAST BALLISTIC HIGH CUT XP WITH SKELETON SHROUD: LUX LINER WORMDIAL(L/XL)-MULTICAM *COO: TBD	11		OPEN MRKT GOVT CONTRACT	\$835.73	\$9,193.03
APR-CPF-02-32R	COMBAT PANTS; G3 ALL WEATHER; MULTICAM; 32 REGULAR *COO: UNITED STATES	11		OPEN MRKT GOVT CONTRACT	\$288.53	\$3,173.83
PAD-KC2-15-000	COMBAT KNEE PAD STYLE 02 GREEN *COO: UNITED STATES	11		OPEN MRKT GOVT CONTRACT	\$31.72	\$348.92
BLC-032-02-LG0	JUMPABLE PLATE CARRIER MULTICAM LARGE *COO: UNITED STATES	8		OPEN MRKT GOVT CONTRACT	\$170.50	\$1,364.00
APR-CS4-02-LR	COMBAT SHIRT- LARGE REGULAR- MULTICAM *COO: UNITED STATES	11		OPEN MRKT GOVT CONTRACT	\$127.05	\$1,397.55
26600-3	NIJ 06 LEVEL IV STAND ALONE 10X12 SINGLE CURVE SAPI SHOOTERS CUT *COO: UNITED STATES	24		OPEN MRKT GOVT CONTRACT	\$214.80	\$5,155.20
L37071400-10	(ADVENTURE HIKING); QUEST 4D 2 GTX W; COLOR 1: SAGE GREEN; COLOR 2: ASPHALT; COLOR 3: FLASHY X; GENDER: MENS; SIZE: 10 *COO: TBD	11		OPEN MRKT GOVT CONTRACT	\$125.25	\$1,377.75
*MF-PC-MC-L/XL	MAYFLOWER LARGE/X-LARGE PLATE CARRIER IN MULTICAM *COO: N/A	12		OPEN MRKT GOVT CONTRACT	\$286.00	\$3,432.00
*MF-BP-MC	MAYFLOWER ASSAULT BACK PANEL	12		OPEN MRKT GOVT	\$195.00	\$2,340.00

Product availability, prices and delivery dates are based upon current information at the time of quote. All information is subject to reconfirmation upon finalization of order.

This document is considered confidential and proprietary property of ADS, Inc. and is provided on the express condition that the data contained in it are not to be used, disclosed, or reproduced in whole or in part for any purpose without the express written consent of ADS, Inc.

ADS's ability to provide the products listed herein is contingent on ADS's ability to obtain any and all required export/import licenses. If licenses are required, additional fees may be added to account for these regulatory obligations.

PART NUMBER	PART DESCRIPTION	QTY	NOTES	GSA (if applicable)	UNIT PRICE	EXTENDED PRICE
	TYPE 1, MULTICAM *COO: N/A			CONTRACT		

SUBTOTAL	\$27,782.28
TAX	\$0.00
FREIGHT	\$0.00
TOTAL	\$27,782.28

Compliance Statement for Shipment of Controlled Items

ITAR: Hardware contained herein is subject to the Code of Federal Regulations Chapter 22 International Traffic in Arms Regulations. This hardware may not be resold, diverted, transferred, transshipped, made available to a foreign national within the United States, or otherwise disposed of in any other country outside of its intended destination, either in original form or after being incorporated through an intermediate process into another product without the prior written approval of the US Department of State.

EAR: These commodities, technology or software may only be exported from the United States in accordance with the Export Administration Regulations. Diversion contrary to U.S. law is prohibited.

FCC: N/A

**Product availability, prices and delivery dates are based upon current information at the time of quote.
All information is subject to reconfirmation upon finalization of order.**

This document is considered confidential and proprietary property of ADS, Inc. and is provided on the express condition that the data contained in it are not to be used, disclosed, or reproduced in whole or in part for any purpose without the express written consent of ADS, Inc.

ADS's ability to provide the products listed herein is contingent on ADS's ability to obtain any and all required export/import licenses. If licenses are required, additional fees may be added to account for these regulatory obligations.

VISITORS

Alaska State Legislature

State Capitol Room 102
Juneau, Alaska 99801-1182
(907) 465-2689
Fax: (907) 465-3472
1-800-665-2689



270 W. Pioneer Ave. Suite B
Homer, Alaska 99603
(907) 235-2921
(907) 283-9170
Fax: (907) 235-4008

REPRESENTATIVE PAUL SEATON Rep.Paul.Seaton@akleg.gov

AK LNG – Homer


- There is anticipation that the AK LNG project will happen. However, it should be noted that there has been no final industry decision made.
- The stages are:
 - Pre-FEED (Front-End Engineering and Design). What we currently are in; estimated to last until 2016. This process optimizes the designs and confirms the site and route.
 - Stop! Make a decision on whether to continue
 - FEED stage follows: joint-venture agreements, governance agreements, lease modifications
 - Stop! Will make a decision on whether or not to build the project
- This project will need something comparable to the Valdez terminal. Since Nikiski will be where the liquefaction facility is located, but does not have the optimal terminal or port protection:
 - Homer would be the nearest ice-free port to Nikiski
 - Homer could build support infrastructure (ie. Support vessel dockage, upload and storage):
 - Homer should seek financial support from AK LNG members for infrastructure
 - Possibility to finance using revenue bonds
 - Alternative funding sources for support infrastructure should be considered, outside of state funding due to current state deficit financial situation.

811 FACT SHEET¹

- More than a third of homeowners (36%) plan to dig on their property this year for an outdoor home or property improvement project
- In 2006, PIPES Act established “811” as the nationwide, toll free number to call before digging.
 - Call at least 2 business days before digging
 - Call center then dispatches member utilities to mark lines at subject property
 - DIRT annual reports note that less than 1% of underground excavations which are preceded by a locate request result in damages.
- 67% of homeowners who plan to dig know that paint and flags are used to mark buried utilities but more than half (51%) will NOT contact their local one-call center to learn the approximate location of underground utility lines.
- Alaskans damage buried lines three times more often than the national average.
- Three reasons why people don’t request a locate:
 1. They don’t know the service exists
 2. They think they are exempt from having to request a locate
 3. Or they simply choose not to use the service
- Consequences of hitting a buried utility line:
 - Serious physical injury
 - Damage to property
 - Cutting off utility service to those around you
 - Fines and costly repairs
- It’s not worth the risk! Call 811.

¹ Source:

http://www.commongroundalliance.com/sites/default/files/publications/DIRT_Report_for_2013_FinalDraft_REDUCED.pdf



811
Know what's below.
Call before you dig.



Digging Safety

Lindsay Hobson/Kevin Campbell
Communications Manager
ENSTAR Natural Gas Company

Soldotna City Council
March 15, 2015

April - National Safe Digging Month

- ▶ 811 established by the PIPES Act in 2006
- ▶ Half of Americans are “active diggers”
- ▶ 36% of homeowners plan to dig this year
 - 67% know paint is used to mark buried utilities
 - **More than half (51%) will NOT request locates**



April - National Safe Digging Month

- ▶ Less than 1% of excavations preceded by a locate request result in damages
- ▶ One underground utility line damaged every six minutes nationwide due to lack of locate request



AK hit rate is three times higher than the national average



Three Reasons

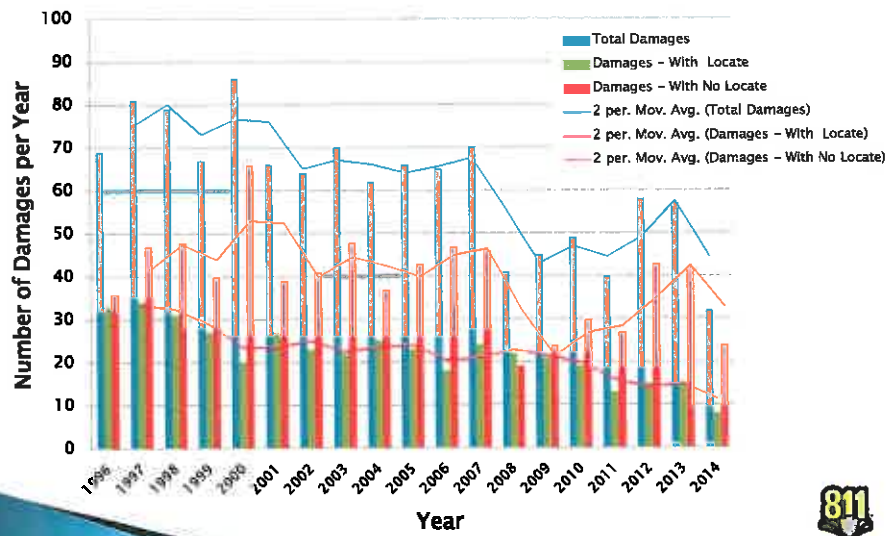
1. They don't know the service exists.
2. They think they are exempt.
3. They simply choose not to use the service.

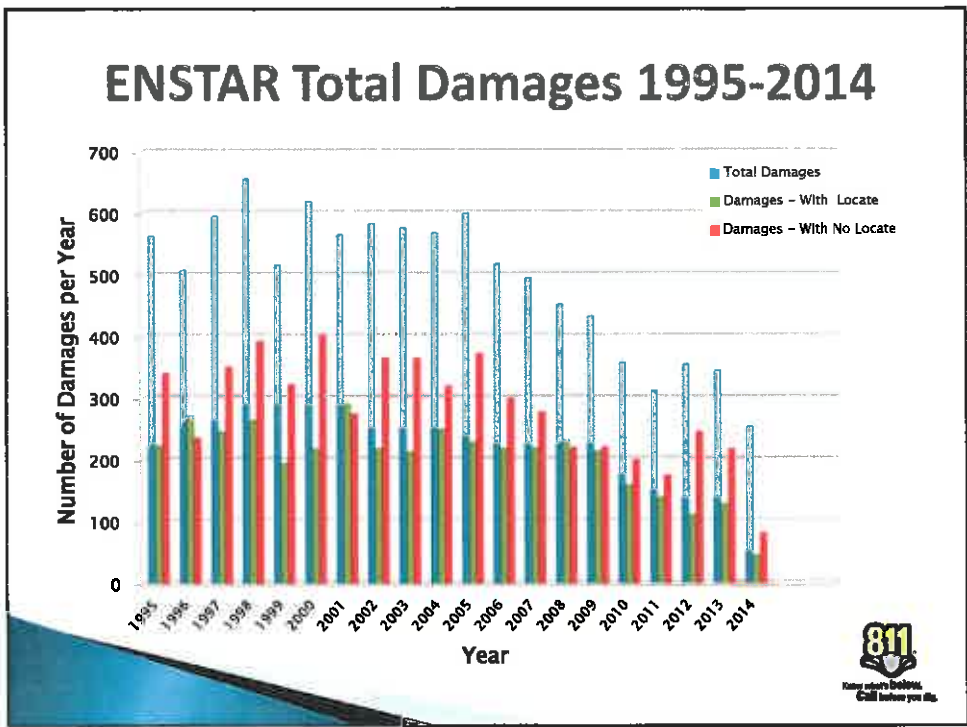


Responding to a damaged line can require extensive public resources



ENSTAR Kenai Peninsula Damages 1995-2014





It Only Takes One Call



- ▶ Dial 811 nationwide for free utility locates
 - Alaska Digline
 - 811
 - akonecall.com
- ▶ Local one-call center notifies utilities
- ▶ Crews dispatched to mark underground lines

It's free and it's the law!

811
Have what's broken. Call before you dig.

Call 811

- ▶ When planting trees or shrubs
- ▶ When building a fence or deck
- ▶ When installing a mailbox post
- ▶ For any digging job no matter how small
- ▶ Every time you dig!



Why Locates Are Important

Help save lives and protect infrastructure



Why Locates Are Important

Help prevent injuries and undesired consequences



Why Locates Are Important

Help maintain integrity of utility services



Smart Digging is No Accident!



**Know what's below.
Call before you dig.**

Thank You


Central Peninsula League of Women Voters & KPC Student Union invite you to:

Climate Change in Our Backyard



Living the paradigm shift through science and conversation

Researchers from the U.S. Geological Survey, U.S. Fish and Wildlife Service, U.S. Department of Natural Resource Conservation Service as well as other Kenai Peninsula scientists will share their findings on local impacts from climate change.



Flooding Frequency • Salmon Stressors • Coastal Erosion • Wildfire Risk

Homer author of *Early Warming*, Nancy Lord will provide a keynote address covering current impacts, forecasted concerns and how together we can increase peninsula resiliency.

For schedule information and to learn how you can join the conversation, visit KenaiChange.org.



SATURDAY

MARCH 28

9AM - 4PM



FREE

KENAI PENINSULA
COLLEGE

ANNOUNCEMENTS
PRESENTATIONS
BOROUGH REPORT
COMMISSION REPORTS

**CITY OF HOMER
HOMER, ALASKA**

MAYOR'S PROCLAMATION

APRIL AS NATIONAL SAFE DIGGING MONTH

WHEREAS, Each year, Alaska's underground utility infrastructure is jeopardized by unintentional damage; and

WHEREAS, Undesired consequences such as service interruption, damage to the environment, and potential personal injury can occur; and

WHEREAS, 811 was designated as the national call-before-you-dig number in 2005 and is an active, free service throughout Alaska that dispatches utilities to locate lines at the subject property; and

WHEREAS, Placing a call to 811 two days before digging, respecting the marked lines, and digging with care around the marked areas, greatly reduces the risk of hitting a utility line; and

WHEREAS, April is nationally recognized as safe digging month and serves to promote public awareness about the importance of call 811 and digging safety; and

WHEREAS, The rate at which Alaskans hit utility lines is three times greater than the national average thus local and statewide efforts are necessary to increase awareness of 811 and safe digging, prevent damage to underground utility infrastructure, and ensure public safety.

NOW, THEREFORE, I, Mary E. Wythe, Mayor of the City of Homer, do hereby proclaim

APRIL AS NATIONAL SAFE DIGGING MONTH

and encourage all citizens to spread awareness
about safe digging practices and to always call 811 before digging.

IN WITNESS WHEREOF, I have hereunto set my hand and caused the Seal of the City of Homer, Alaska, to be affixed this 23rd day of March, 2015.

CITY OF HOMER

MARY E. WYTHE, MAYOR

ATTEST:

JO JOHNSON, MMC, CITY CLERK

Session 15-04, a Regular Meeting of the Homer Advisory Planning Commission was called to order by Chair Stead at 6:30 p.m. on February 18, 2015 at the City Hall Cowles Council Chambers located at 491 E. Pioneer Avenue, Homer, Alaska.

PRESENT: COMMISSIONERS BOS, BRADLEY, ERICKSON, HIGHLAND, STEAD, STROOZAS, VENUTI

STAFF: CITY PLANNER ABBOUD
DEPUTY CITY CLERK JACOBSEN

Approval of Agenda

Chair Stead called for a motion to approve the agenda.

HIGHLAND/BRADLEY SO MOVED.

There was no discussion.

VOTE: NON OBJECTION: UNANIMOUS CONSENT

Motion carried.

Public Comment

The public may speak to the Planning Commission regarding matters on the agenda that are not scheduled for public hearing or plat consideration. (3 minute time limit).

None

Reconsideration

Adoption of Consent Agenda

All items on the consent agenda are considered routine and non-controversial by the Planning Commission and are approved in one motion. There will be no separate discussion of these items unless requested by a Planning Commissioner or someone from the public, in which case the item will be moved to the regular agenda and considered in normal sequence.

A. Approval of Minutes of February 4, 2015 meeting

Chair Stead called for a motion to approve the consent agenda.

HIGHLAND/BOS SO MOVED.

There was no discussion.

VOTE: NON OBJECTION: UNANIMOUS CONSENT

Motion carried.

Presentations

None

Reports

- A. Staff Report PL 15-13, City Planner's Report

City Planner Abboud reviewed the staff report. There was brief discussion explaining the notification process for the natural gas line assessments.

Public Hearings

Testimony limited to 3 minutes per speaker. The Commission conducts Public Hearings by hearing a staff report, presentation by the applicant, hearing public testimony and then acting on the Public Hearing items. The Commission may question the public. Once the public hearing is closed the Commission cannot hear additional comments on the topic. The applicant is not held to the 3 minute time limit.

None

Plat Consideration

None

Pending Business

- A. Staff Report PL 15-14, Bridge Creek Watershed Protection District

City Planner Abboud reviewed the staff report.

Commissioner Highland questioned if they want legislation that requires testing leach fields in the area once in a while and what they could do about it.

Commissioner Erickson commented in support of including allowance for a small shed or green house in the ordinance. It is something they had talked about previously.

Commissioner Stroozas added that he would like to see the 500 square feet of uncovered added as well. He is also interested in working on line 45 regarding impervious coverage of driveways and sidewalks. It seems to be very subjective and as he mentioned in the worksession other areas of the ordinance are very objective regarding percentages. He agrees they need to get into the septic tank issue and would like to see if there is a way to incorporate it into the ordinance. He agrees with Ms. Highland in that if property owners in the area don't get their septic tank pumped until there is a problem after 5 or 6 years, then it causes problems. Getting it pumped on a routine basis and the City helping with all or some of the cost would enable the owner to know if he or she has a problem with their leach field and fix it before it goes on for years and possibly harms the water shed. There are a lot of positives that come from routine maintenance.

The Commission discussed current mitigation plan information and impervious coverage. City Planner Abboud said the idea is to get a mitigation plan that addresses a 10 year three hour storm, and he can look at other plans where driveways have been excluded depending on engineer certification.

STROOZAS/BOS MOVED TO AMEND LINE 45 OF THE DRAFT THAT STATES “FOR THE PURPOSE OF CALCULATING IMPERVIOUS COVERAGE ON LOTS SMALLER THAN TWO AND ONE HALF ACRES, DRIVEWAYS AND WALKWAYS MAY BE PARTIALLY OR FULLY EXCLUDED FROM THE CALCULATION DEPENDING UPON THEIR DEGREE OF IMPERVIOUSITY IF CONSTRUCTED AND MAINTAINED IN ACCORDANCE WITH A MITIGATION PLAN SUBMITTED AND APPROVED IN ACCORDANCE WITH SUBSECTION (A)(3) OF THIS SECTION.

City Planner Abboud suggested something directing the Planner to make more objective standards for determination of exclusion of items in this paragraph.

There was brief discussion regarding the wording of the motion.

Commissioner Highland called for the question.

There was no objection to the call for the question.

VOTE: YES: ERICKSON, STROOZAS
NO: BOS, STEAD, HIGHLAND, VENUTI, BRADLEY

Motion failed.

HIGHLAND/STROOZAS MOVED TO RETURN NUMBER ONE UNDER ITEM B ON LINE 45 BACK TO THE PLANNER TO CREATE MORE OBJECTIVE STANDARDS FOR EXCLUSION FROM IMPERVIOUS CALCULATION.

There was no further discussion.

VOTE: YES: HIGHLAND, ERICKSON, STEAD, VENUTI, STROOZAS, BRADLEY
NO: BOS

Motion carried.

B. Staff Report PL 15-16, Towers

The Commission briefly discussed the information from The Center for Municipal Solutions, an organization that has industry experts, is set up to assist with the creation of ordinances, and can do review, enforcement, or whatever we would need them to do. The idea is their review is paid by the applicant, so it wouldn't cost the city, but it is a significant amount of money. It was suggested this may be cost prohibitive to an applicant, and point was raised that putting up a tower is very costly to begin with, so it may not. City Planner Abboud wasn't sure of the cost of their service for Alaska.

City Planner Abboud and the Commission reviewed the ordinance information and revisions included in the staff report.

Discussion included:

- Essential services shouldn't be an exemption and telecommunications could be considered an essential service. The Environmental Protection Agency will require any utility or service using federal funds to construct will have to go through an environmental assessment. If an essential service wants to build a tower in excess of our height requirement, they should still have to come in for a CUP.
- The 1.1x setback is agreeable.
- 12 months is acceptable relating to reconstruction and replacement and also abandonment.
- Including review by a group like The Center for Municipal Solutions within the standards for approval of new tall structures. This company shouldn't be called out by name in code as there may be others offering the service.
- Continue working on and getting legal review of the draft ordinance, height requirements, and restrictions.

New Business

A. Staff Report Pl 15-15, Zoning for Marijuana

City Planner Abboud reviewed the staff report.

There was discussion that the City can adopt local regulations but they can't make them less restrictive than the state regulations. Opposition was expressed to cultivation being allowed in the GC1 and EEMU districts.

They acknowledged the work the state is doing and that it may be beneficial to wait to see what the legislators come up with first. It seems many of the other communities are stepping back to see what the state and larger cities are doing. Forming a local advisory board would be a good step in the process as it will allow a group of people time to focus on the topic and allow the city and residents to be actively engaged in the process.

HIGHLAND/BOS MOVED THAT THE COMMISSION RECOMMENDS COUNCIL FORM A LOCAL ADVISORY BOARD FOR MARIJUANA REGULATIONS.

There was discussion the Commission will still have an opportunity to address zoning relating to the allowable uses and restrictions in the districts.

VOTE: YES: STEAD, BRADLEY, STROOZAS, BOS, HIGHLAND, VENUTI
NO: ERICKSON

Motion carried.

There was brief discussion of requiring a CUP for anyone who wants to establish a growing operation or retail operation in the city. It was suggested that it not be considered all areas, but address allowing by CUP in the CBD, Town Center, GC1, and EEMU.

Informational Materials

- A. City Manager's report for February 9, 2015 Council Meeting
- B. KPB Plat Committee Decision on Tietjen Church of Christ Addition Preliminary Plat

Comments of the Audience

Members of the audience may address the Commission on any subject. (3 minute time limit)

Lindianne Sarno, city resident, commented that apparently the state is doing a thorough job in drafting regulation and encouraged the city to wait to see what comes from the State Legislature. She thinks it will be good legislation for people on both sides of the issue. If the city does propose an ordinance we need to be careful and ensure we don't deny ourselves of tax revenue that we could really benefit from. Both Homer and Alaska's tax base can be very diversified by this development. She noted medical cannabis is also part of this and currently there are some extremely sick people in Homer who have to go the lower 48 for treatment and Alaska loses when people have to leave the state for treatment. Lastly she encouraged them to consider an allowance for cultivation for agricultural hemp, which is different from medicinal or recreational hemp.

Wes Schatt, borough resident and member of Kachemak Cannabis Coalition, said they look forward to working with the City on this. He commented this all comes down to personal responsibility. There is a drug and alcohol problem in town and that includes pharmaceuticals. Cannabis seems to be one of the least bad of the things going on here and it's been around the town forever.

City Manager Yoder commented to the Commission that the Economic Development Advisory Commission has been discussing low incoming housing and how to get housing prices lower. One thing that keeps coming up is getting utilities. With most land it seems the cost of the local improvement district is more than the value of the lot. He referenced the Lillian Walli subdivision and a proposed improvement district in the area. In talking with the Public Works Director about what's allowed in code, he asked if there is a way to make this work like PUD's or cluster developments. One issue in the subdivision is there are multiple owners, and another is the restriction in the code. The Public Works Director said building the subdivision out the way it is now could cost up to \$80,000 per lot. He wanted to bring it to the Commissions attention.

Comments of Staff

None

Comments of the Commission

Commissioner Stroozas said tonight's discussion was good and he will be absent at the next two meetings.

Commissioner Venuti said it was an interesting meeting.

Commissioner Bos commented that there are lots of interesting topics and lots of interesting points of view. It was a good meeting.

Commissioner Erickson had no comment.

Commissioner Bradley agrees there are many interesting topics. Having grown up in Homer she never thought this would come to the plate, but here we are.

Commissioner Highland said Mr. Yoder brought up an interesting comment. She doesn't know if they can have it on their next meeting. She thinks it's important to address.

Chair Stead said he thought Mr. Yoder was expressing that there are other ways to address the Lillian Walli Subdivision than forming an assessment district and it may be worth talking to him directly first. He thought it was a good meeting.

Adjourn

There being no further business to come before the Commission, the meeting adjourned at 8:31 p.m. The next regular meeting is scheduled for March 4, 2015 at 6:30 p.m. in the City Hall Cowles Council Chambers. A worksession will be held at 5:30 p.m.

MELISSA JACOBSEN, CMC, DEPUTY CITY CLERK

Approved: _____



Memorandum 15-042

TO: Mayor Wythe and City Council
FROM: Katie Koester, Community and Economic Development Coordinator
THROUGH: Marvin Yoder, City Manager
DATE: March 17, 2015
SUBJECT: List of City of Homer Plans

At the March 9, 2015 Strategic Doing Work Session, Council asked for a complete list of adopted City of Homer plans.

- Comprehensive Plan (initiated in 2008, adopted 2010)
Adopted under the comprehensive plan:
 - Homer Spit Plan (2011)
 - Homer Town Center Development Plan (2006)
 - Homer Area Transportation Plan (2005)
 - Homer Non-motorized Trails and Transportation Plan (2004)

- Comprehensive Economic Development Strategy (2011)
- Climate Action Plan (2007)
- Water and Sewer Master Plan (2006)
- Master Roads and Streets Plan (1986)
- Capital Improvement Plan (updated annually)
- Land Allocation Plan (updated annually)

Others (individual park plans):

- Karen Hornaday Park Master Plan
- Diamond Creek Recreation Area Plan

PUBLIC HEARING(S)

**CITY OF HOMER
PUBLIC HEARING NOTICE
CITY COUNCIL MEETING**

**Homer Natural Gas Special Assessment District and
Ordinance 15-06**

A **public hearing** is scheduled for **Monday, March 23, 2015** during a Regular City Council Meeting. The meeting begins at 6:00 p.m. in the Homer City Hall Cowles Council Chambers located at 491 E. Pioneer Avenue, Homer, Alaska.

HOMER NATURAL GAS SPECIAL ASSESSMENT DISTRICT

Ordinances 15-06 internet address:

<http://www.cityofhomer-ak.gov/ordinances>

Ordinance 15-06, An Ordinance of the City Council of Homer, Alaska, Amending the FY 2015 Operating Budget by Appropriating \$179,892.97 From the Harbor Reserve Fund to Satisfy the City's Matching Grant Requirement Associated With the Completion of the Deep Water Dock Expansion Feasibility Study. City Manager/Port and Harbor Director.



All interested persons are welcomed to attend and give testimony. Written testimony received by the Clerk's Office prior to the meeting will be provided to Council.

** Copies of proposed Ordinances, in entirety, are available for review at Homer City Clerk's Office. Copies of the proposed Ordinances are available for review at City Hall, the Homer Public Library, and the City's homepage - <http://clerk.ci.homer.ak.us>. Contact the Clerk's Office at City Hall if you have any questions. 235-3130, Email: clerk@ci.homer.ak.us or fax 235-3143.

A handwritten signature in cursive script that reads "Jo Johnson".


Jo Johnson, MMC, City Clerk
Publish: Homer Tribune: March 18, 2015

CLERK'S AFFIDAVIT OF POSTING

I, Jo Johnson, qualified City Clerk for the City of Homer, Alaska, do hereby certify that a copy of the Public Hearing Notice for Homer Natural Gas Special Assessment District and Ordinance 15-06 Amending the FY 2015 Operating Budget by Appropriating \$179,892.97 From the Harbor Reserve Fund to Satisfy the City's Matching Grant Requirement Associated With the Completion of the Deep Water Dock Expansion Feasibility Study was posted at Homer City Hall and at the Homer Public Library on March 11, 2015 and that the City Clerk posted same on City of Homer Homepage on March 11, 2015.

IN TESTIMONY WHEREOF, I have hereunto set my hand and seal of said City of Homer this 11th day of March, 2015.




Jo Johnson, City Clerk

ORDINANCE REFERENCE SHEET
2015 ORDINANCE
ORDINANCE 15-06

An Ordinance of the City Council of Homer, Alaska, Amending the FY 2015 Operating Budget by Appropriating \$179,892.97 From the Harbor Reserve Fund to Satisfy the City's Matching Grant Requirement Associated With the Completion of the Deep Water Dock Expansion Feasibility Study.

Sponsor: City Manager/Port and Harbor Director.

1. City Council Regular Meeting March 9, 2015 Introduction
2. City Council Regular Meeting March 23, 2015 Public Hearing and Second Reading

1 **CITY OF HOMER**
2 **HOMER, ALASKA**

3 City Manager/
4 Port and Harbor Director

5 **ORDINANCE 15-06**

6
7 AN ORDINANCE OF THE CITY COUNCIL OF HOMER, ALASKA,
8 AMENDING THE FY 2015 OPERATING BUDGET BY
9 APPROPRIATING \$179,892.97 FROM THE HARBOR RESERVE
10 FUND TO SATISFY THE CITY’S MATCHING GRANT REQUIREMENT
11 ASSOCIATED WITH THE COMPLETION OF THE DEEP WATER
12 DOCK EXPANSION FEASIBILITY STUDY.

13
14 WHEREAS, The Transfer of Responsibilities Agreement (TORA) between the City and
15 the State of Alaska provides funding for the completion of a Deep Water Dock Expansion
16 Feasibility Study; and

17
18 WHEREAS, The Agreement stipulates that the City’s matching requirement is
19 \$179,892.97 (9.03%); and

20
21 WHEREAS, The Agreement stipulates that “The City’s matching fund contribution shall
22 be one lump sum payment to ADOT/PF within 30 days of a signed PDA...”; and

23
24 WHEREAS, The City is ready to proceed with the preparation of the study utilizing
25 funding provided by the Agreement.

26
27 NOW, THEREFORE, THE CITY OF HOMER ORDAINS:

28
29 Section 1. The Homer City Council hereby amends the FY 2015 Operating Budget by
30 appropriating \$179,892.97 from the Port and Harbor Reserves as a local match to the Deep
31 Water Dock Expansion Feasibility Study as follows:

32
33 Expenditure:

<u>Account No.</u>	<u>Description</u>	<u>Amount</u>
415-0921	Local Match/ DWD Expansion Feasibility Study	\$179,892.97

ORDINANCE(S)

CITY MANAGER'S REPORT



City of Homer

www.cityofhomer-ak.gov

Office of the City Manager

491 East Pioneer Avenue
Homer, Alaska 99603

citymanager@cityofhomer-ak.gov

(p) 907-235-8121 x2222

(f) 907-235-3148

MANAGER'S REPORT

March 23, 2015

To: The Mayor and Council

From: Marvin L Yoder

Date: March 18, 2015

KPB

The Kenai Borough has received a proposal to create a Special Assessment District for natural gas in the Diamond Ridge area. The proposed District includes parcel 17321015 which is owned by the City of Homer. The projected assessment would be over \$4000. The City parcel is on the corner of Belnap Dr. and Diamond Ridge Road. The City purchased this lot and two others to add to the Hickerson Memorial Cemetery property however, the plat shows that there is an utility easement for the benefit of lot 17321016 on the city owned parcel.

There will be no benefit to the City to receive Gas to this lot. Should the City protest inclusion in this Assessment District?

St. Augustine

The City has attempted to facilitate some discussions between the State ADOTPF and property owners in the St. Augustine subdivision. The primary issue the City has brought to the attention of the State is the fact that water collected by the State at the intersection of the Sterling Hwy. and St. Augustine St. goes into a culvert that discharges the water onto a private lot. The City constructed proper ditches along several streets in the subdivision, so the water could be discharged into these ditches rather than onto a private lot.

Some of the property owners are also concerned that in addition to the discharge from the State culvert; the Enstar construction in the area also exacerbated the drainage issues. The City is not aware of any investigation that identifies a 'cause and effect' of the drainage issues in the area. But the City will continue to monitor the situation as

well as work with the State to get the culvert to discharge into the ditch rather than onto private property.

FYI

US Army Corps

Officials to Test Tsunami Warning System

Letter in Support of the KBFPC Grant Request

**KENAI PENINSULA BOROUGH
NOTICE OF PROPOSED
UTILITY SPECIAL ASSESSMENT DISTRICT (USAD)**

Office of the Borough Clerk

144 N. Binkley Street
Soldotna, Alaska 99669-7599
assemblyclerk@borough.kenai.ak.us

Phone: (907) 714-2160
Toll Free: 1-800-478-4441
Fax: (907) 714-2388

NOTICE OF PROPOSED USAD

Description of the Special Assessment District and Proposed Improvement:

A proposal has been received to form a utility special assessment district for the purpose of providing natural gas to the area Diamond Ridge, including that portion of Diamond Ridge Road, Kay Ct, Solstice Drive, and that portion of Belnap Drive. This includes, Belnap Sub Unit 1 Blk 1 Tracts 1, 4 & 5 (3 Parcels); Diamond View Estates No 5 Lots 22-A & 22-A (2); Diamond View Estates No. 6 Lots 40-A & 40-B (2); Diamond View Estates Shelton Replat Lot 18-A (1); Diamond View Estates Sub Unit 2: Lots 8-10, 13-17, 20-21, 24-39, & 41-61 (46); Skyline Heights Estates Replat Lots 25-40 Lots 30 - 32 (3); Smurfy Acres Sub Lot 2 & Lot 3 (2); Tice Acres Replat No 1 Lots 11-C & 11-D (2), for a total of 61 parcels. The map on the back of this notice indicates the parcels to be assessed.

The project proposes to lay approximately 9,170 feet of 2-inch gas line at a cost of \$238,407 (\$206,875 construction cost, plus \$31,532 for non-standard cost). The total estimated project cost is \$248,676.26 (Enstar's cost of \$238,407, plus the Kenai Peninsula Borough's cost of \$10,269.26). The proposed method of cost allocation is by equal assessment to each of the 61 benefited parcels. The allocated cost, based on equal allocation, per parcel is estimated at \$4,076.66.

The Kenai Peninsula Borough Assembly will hold a public hearing on whether to accept the application and approve circulating a petition at its regularly scheduled meeting on **May 5, 2015** beginning at **6:00 p.m.** and held in the Assembly Chambers, 144 N. Brinkley Street, Soldotna.

**NO SUBDIVISION, REVERSION OF ACREAGE, OR
LOT LINE ADJUSTMENT WILL BE RECOGNIZED FOR
USAD ASSESSMENT PURPOSES AFTER ASSEMBLY
APPROVAL OF THE PETITION APPLICATION.**

Marie

800-478-4441

*KPB
ASSESSING
X 2750!*

AGUSTALN
AGUSTALN CIR

OVERSON CIR

RUTH WAY

17347005

17347006

17347007

17374056

KAY CT

17374057

17374040

17374041

17374053

17374014

17374038

17374039

17374042

17374052

17374013

17374037

17374036

17374043

17374051

STACEY ST

17374055

17374022

17374035

17374044

17374050

SOLSTICE DR

17374023

17374034

17374045

17374046

17321015

17374010

17374021

17374033

17374047

17374009

17374021

17374024

17374059

17374048

17321818

17374008

17374020

17374025

17374058

17374032

17374048

DIAMOND RIDGE RD

17374006

17374020

17374026

17374031

17374049

KATHY CT

17374005

17374019

17374027

TIMMERMAN CT

17374018

17374028

VOLCANO VIEW CT

17374003

17374002

17374017

17374028

City Cemetery lot

17331057

17331058

17331032

17331031

17331030

CIRRUS RD

CIRROSTRATUS AVE

STRATUS RD

Legend


- Improved Benefitted Parcels
- Benefitted Parcels



The information depicted hereon is for a graphical representation only of best available sources. The Kenai Peninsula Borough assumes no responsibility for any errors on this map.

DIAMOND VIEW ESTATES USAD

0 125 250 500 Feet



Date: 6/17/2014



Contact: Audrey Rubel
907-271-4767
Jeremy Zidek
907-428-7077

FOR IMMEDIATE RELEASE
March 12, 2015

Officials to Test Tsunami Warning System in Alaska
Emergency Alert Activation Part of Tsunami Preparedness Week

NOAA's National Weather Service, the Alaska Division of Homeland Security and Emergency Management and the Alaska Broadcasters Association plan to conduct a test of the tsunami warning communications system on Wednesday, March 25 at approximately 10:15 a.m. Alaska Daylight Time.

The emergency test will be broadcast on NOAA Weather Radio All Hazards, local television and radio stations, and residents in some communities may hear warning sirens. To avoid any confusion with an actual alert the test will be canceled if there is excessive seismic activity within 24 hours prior to the test.

Many television systems are programmed to scroll a standard emergency alert text message and in some cases, the message may not contain the word "TEST." An audio message will say that the message is only a test, but if the volume is turned down or otherwise unheard, viewers may not realize the message is a test. In addition, siren audio may not contain the word "TEST."

Officials are asking coastal Alaskans to provide feedback online at ready.alaska.gov.

The test is part of Tsunami Preparedness Week, March 22 to 28. During Tsunami Preparedness Week, emergency managers urge coastal residents to review information on what to do in the event of a tsunami. [NOAA's National Tsunami Warning Center Web site](http://www.ntwc.noaa.gov) offers complete information, including the current status of tsunami warnings, advisories and watches. A list of frequently asked tsunami questions and answers as well as tsunami safety rules can be found on the Center's site under "Education."

On the Web:

NOAA's National Tsunami Warning Center: <http://ntwc.arh.noaa.gov>
Alaska Division of Homeland Security and Emergency Management: ready.alaska.gov
Alaska Broadcasters Association: <http://www.alaskabroadcasters.org>

###



US Army Corps
of Engineers
Alaska District

Corps of Engineers “Regulatory 101” Workshop - 2015

The Kenai Field Office of the U.S. Army Corps of Engineers is presenting a “Regulatory 101” Workshop on March 25, 2015, in Soldotna. The workshop is free and we hope this can provide a good exchange of information and ideas ahead of the upcoming 2015 construction season.

The Workshop will be held at the Donald E. Gilman River Center (GRC), near the Soldotna Airport at Mile 1.6 Funny River Road (514 Funny River Road, Soldotna, AK 99669). There is free parking on-site.

Wednesday, March 25th - 8:30 AM - 4:00 PM

Emphasis: Designing and Permitting Projects. This work shop is for applicants, agents, engineers, utilities, capital projects, city planners, etc.

Lunch will not be provided but an hour is scheduled for it.

Work Shop Topics: The level of detail for each subject will be determined with the above referenced group in mind and cover information on the Corps Regulatory Program, related programs administered by the State of Alaska and Kenai Peninsula Borough, wetland identification and functions, utilization of available resources (i.e. GIS), types of Corps permits and application processes, and project mitigation.

Workshop Registration: Please return your registration by 5pm on March 23, 2015, to us via e-mail or by mail. The workshop is limited to 50 participants. If you represent a larger office, and multiple people would like to attend, please provide their names on the registration form.

Feel free to forward this information to prospective attendees not on the address list that you feel would be interested in this workshop.

Questions? Please contact Jen Martin with the Kenai Field Office at 753-2689.

****NOTE:** Our office has moved from Kenai to Soldotna; our office address is on the following page. We are now located on the Sterling Highway in Soldotna, in the same building as the Dairy Queen.**



US Army Corps
of Engineers
Alaska District

Corps of Engineers "Regulatory 101" Workshop - 2015

REGISTRATION FORM

() – I would like to attend the "Regulatory 101" Workshop on March 25th, 2015.

Name: _____

Organization/Business: _____

Your Contact Information:

Phone: _____

Email: _____

Mailing address: _____

If multiple attendees from the same organization/business include additional names here:

Please respond by 5pm on March 23, 2015, via email to:

cepoa-rd-kenai@usace.army.mil

or in writing to:

**Department of the Army
U.S. Army Engineer District, Alaska
Kenai Field Office
44669 Sterling Highway, Suite B
Soldotna, AK 996669-7915**



City of Homer

www.cityofhomer-ak.gov

491 East Pioneer Avenue
Homer, Alaska 99603

(p) 907-235-8121

(f) 907-235-3140

Heather O'Connor, Executive Director
Kachemak Bay Family Planning Clinic
3959 Ben Walters Lane
Homer, AK 99603

March 17, 2015

Dear Ms. O'Connor,

I am writing to express the City of Homer's support for Kachemak Bay Family Planning Clinic's (KBFPC) proposal to the State of Alaska Department of Health and Social Services Teen and Unintended Pregnancy Prevention Grant Program to implement its PHAT program in local schools.

The City of Homer is impressed with the work the PHAT program has done in the community to promote resiliency and wise decision making among Homer's youth. The Homer PHAT program is the only program of its kind on the Southern Kenai Peninsula. It informs and contributes to many other initiatives that are working to improve adolescent health and resiliency. The PHAT teens have gained a reputation for being the go to when community leaders want to gather input from the under-20 demographic. PHAT teens have presented to City Council and can often be seen at community events networking and encouraging teen and community participation in the important work they are doing.

The City of Homer Comprehensive Plan (2010) establishes as a community objective to "provide a range of activities and programs to benefit youth." Expanding KBPC's PHAT program into the schools will help Homer meet this goal and provide teens the skills they need to face an adult world full of difficult choices and situations.

Thank you for your time and consideration. I encourage you to favorably consider KBFPC's request for funding through the Teen and Unintended Pregnancy Prevention Grant.

Sincerely,

Marvin Yoder
City Manager



City of Homer

www.cityofhomer-ak.gov

Office of the City Clerk

491 East Pioneer Avenue
Homer, Alaska 99603

clerk@cityofhomer-ak.gov

(p) 907-235-3130

(f) 907-235-3143

Memorandum

TO: MAYOR AND CITY COUNCIL
FROM: MELISSA JACOBSEN, CMC, DEPUTY CITY CLERK
DATE: MARCH 17, 2015
SUBJECT: BID REPORT

RFP FOR THE PRODUCTION OF A MARINE TRADES PROMOTIONAL VIDEO-The City of Homer, Alaska is requesting proposals from qualified firms for video production services to create a short film for promoting the Homer Marine Trades Association and Homer Port and Harbor. Successful proposer will be contracted to produce such a video, and to furnish the necessary labor, materials, equipment, tools, supervision, and other facilities to perform under such contract. Plan holder registration forms, and Plans and Specifications are available on line at <http://www.cityofhomer-ak.gov/rfps>. All proposers must submit a City of Homer Plan Holders Registration form to be on the Plan Holders List and to be considered responsive. Sealed proposals shall be received at the Office of the City Clerk **no later than 4:30 pm, Friday, April 3, 2015.**

RFP FOR A CONSULTANT/CONTRACTOR TO CREATE A MUNICIPAL ART BASELINE INVENTORY-The City of Homer, Alaska is requesting proposals from qualified individuals or firms to create a complete catalogue of City of Homer owned art assets for long term planning and care of the collection. Proposals will be received at the Office of the City Clerk, City Hall, City of Homer, 491 East Pioneer Avenue, Homer, Alaska until 4:00 P.M., Thursday, April 9, 2015. The time of receipt will be determined by the City Clerk's time stamp. **Proposers are required to be on the Plan Holder's List to have their proposals evaluated by the committee.**



City of Homer

www.cityofhomer-ak.gov

Office of the City Clerk

491 East Pioneer Avenue
Homer, Alaska 99603

clerk@cityofhomer-ak.gov

(p) 907-235-3130

(f) 907-235-3143

Memorandum

TO: MAYOR WYTHE AND HOMER CITY COUNCIL
FROM: MELISSA JACOBSEN, CMC, DEPUTY CITY CLERK
DATE: MARCH 11, 2015
SUBJECT: INACTIVE RECORDS REPORT

In accordance with HCC 2.08.010(g), the City Clerk's office has completed its annual inactive records destruction process.

On February 2, 2015, Department Heads were notified of the inactive records that were eligible for destruction, and as a result, 71 boxes of records were approved, pulled, and staged in the Council Chambers. Shred Alaska performed on-site shredding of 1,659 pounds of inactive records on March 11, 2015. Shred Alaska travels from Anchorage to the Peninsula once a month to provide their on-site service and they deliver the shredded material to the landfill for recycle. This is the City Clerk's third year working with Shred Alaska for our inactive records destruction, and we have been very pleased with the efficiency of their service.

Copies of the Inactive Records Storage Forms and memorandums approving destruction are available in the City Clerk's office for review.

To date, the City Clerk's office has received 31 boxes of inactive records from various city departments, and those boxes have been logged in and stored in the storage areas located within City Hall. That number will likely increase by 20 to 30 boxes as we approach years end.

CITY ATTORNEY REPORT

COMMITTEE REPORTS

PENDING BUSINESS



City of Homer

www.cityofhomer-ak.gov

Office of the City Clerk

491 East Pioneer Avenue
Homer, Alaska 99603

clerk@cityofhomer-ak.gov

(p) 907-235-3130

(f) 907-235-3143

Memorandum 15-022(A)

TO: MAYOR AND HOMER CITY COUNCIL
FROM: PARKS AND RECREATION ADVISORY COMMISSION
THRU: RENEE KRAUSE, CMC, DEPUTY CITY CLERK
DATE: JANUARY 26, 2015
SUBJECT: RECOMMENDATION TO DONATE FITNESS COURSE EQUIPMENT TO WEST HOMER ELEMENTARY

Commissioner Lowney working with Angie Otteson, Keri Sythe, and Lynn Maslow were interested in establishing a fitness course around a nature trail behind the West Homer Elementary school. The Parks and Recreation Advisory Commission discussed and made a recommendation to donate unused fitness course equipment that was obtained by the city in the 1990's.

Following is the excerpt of the minutes related to the discussion and subsequent recommendation:

D. Outdated Senior Fitness Course – Discussion and Recommendation on Donation to West Homer Elementary

Chair Steffy read the title into the record. Commissioner Lowney provided a brief background on the request.

This equipment is brand new and still crated, it was never used. Commissioner Lowney has met with Angie Otteson, Parks Maintenance and she supports providing the equipment to West Homer Elementary. The school will incorporate it into their curriculum and will be available for public use. The borough or school district would install and maintain the equipment.

The commission discussed the equipment being outdated and following the procurement manual process.

STEFFY/BRANN - MOVED THAT THE PARKS AND RECREATION ADVISORY COMMISSION SUPPORTS THE TRANSITIONING OF OWNERSHIP OF THE FITNESS COURSE EQUIPMENT CURRENTLY OWNED BY THE CITY OF HOMER AND IN STORAGE TO THE KENAI PENINSULA SCHOOL DISTRICT FOR INSTALLATION AND USE BY WEST HOMER ELEMENTARY.

There was a brief discussion that Chair Steffy does have funding remaining from a grant he received through his employment that may assist in the placement of the equipment. It was also discussed that this equipment once installed would be maintained by the borough school district personnel and available for public use outside of school hours presumably.

VOTE. YES. LILLIBRIDGE, ROEDL, BRANN, ARCHIBALD, STEFFY, MACCAMPBELL, LOWNEY

Student Commissioner Ochoa voted in favor of the motion.

Motion carried.

Recommendation:

~~Approve the Recommendation to Transfer Ownership of the Fitness Course Equipment to Kenai Peninsula School District specifically for West Homer Elementary Fitness Course Project.~~

Find that the Fitness Course Equipment is surplus, obsolete, or unneeded and that the recommended disposal of the Fitness Course Equipment by donation to the Kenai Peninsula School District specifically for the West Homer Elementary Fitness Course Project is in the best interest of the City, and approve the recommended disposal.

Jo Johnson

From: Thomas Klinkner <tklinkner@BHB.com>
Sent: Thursday, February 26, 2015 11:52 AM
To: Marvin Yoder; Jo Johnson
Subject: Disposal of Surplus Property

Marvin and Jo,

At the February 9 Council meeting I was asked whether Council approval of Memorandum 15-022 would be sufficient to authorize the disposal of the surplus property described therein. Council approval of Memorandum 15-022, modified as described below, will be sufficient for that purpose.

Under the Code, there are two issues regarding authorization of the disposition of City personal property. First, if the property has a value of \$5,000 or less, the City Manager may authorize its disposal (HCC 18.30.010); if the property has a value exceeding \$5,000 the property must be disposed of by the Council declaring "by motion or resolution, such property surplus, obsolete, or unneeded, or that the transaction is otherwise in the best interest of the City" (HCC 18.30.020). Second, if the property has a value exceeding \$500, it may be disposed of only by competitive sealed bid or auction (HCC 18.30.030), provided that the "City Manager may sell, lease, donate, exchange or otherwise dispose of personal property, or an interest therein, to or with another municipality, state, or the United States when and under such terms and conditions as the City Council, in its sole judgment, deems it advantageous to the City to do so" (HCC 18.30.040(b)).

Since the property likely has a value exceeding \$500, Council action authorizing the disposition without competitive bidding will be required under HCC 18.30.040(b), even if the City Manager could authorize its disposal under HCC 18.30.010.

I recommend revising the recommendation in the memorandum to read as follows: "Find that the Fitness Course Equipment is surplus, obsolete, or unneeded and that the recommended disposal of the Fitness Course Equipment by donation to the Kenai Peninsula School District specifically for the West Homer Elementary Fitness Course Project is in the best interest of the City, and approve the recommended disposal."

Thomas F. Klinkner
Birch Horton Bittner & Cherot
1127 West 7th Ave | Anchorage AK 99501
Tel 907.263.7219 | Main 907.276.1550
tklinkner@bhb.com | www.birchhorton.com
[Bio](#) | [vCard](#)

This transmittal may be a confidential attorney-client communication or may otherwise be privileged or confidential. If you are not the intended recipient, you have received this transmittal in error. Any review, dissemination, distribution or copying of this transmittal is strictly prohibited. If you have received this communication in error, please notify us immediately by reply or by telephone (907) 276-1550 and immediately delete this message and all attachments.

1 **CITY OF HOMER**
2 **HOMER, ALASKA**

3 City Manager

4 **RESOLUTION 15-015**

5
6 A RESOLUTION OF THE CITY COUNCIL OF HOMER, ALASKA,
7 APPROVING AN AMENDMENT TO BOB’S TROPHY CHARTER LEASE
8 ON TRACT 1-B FISHING HOLE SUBDIVISION NO. 2, TO PERMIT
9 TRANSFER OF THE LEASE TO WILSON STICK, INC. EXTEND THE
10 LEASE FOR A PERIOD OF 20 YEARS, AND AUTHORIZING THE CITY
11 MANAGER TO EXECUTE THE APPROPRIATE DOCUMENTS.

12
13 WHEREAS, The owner of Bob’s Trophy Charters have reached a tentative agreement to
14 sell the building and business to Wilson Stick, Inc.; and

15
16 WHEREAS, The buyer has requested an assignment of the lease and extension of the
17 lease term in order to complete the transaction and obtain the necessary financing; and

18
19 WHEREAS, Chapter 13.3 of the Lease Policy provides that the assignee shall submit a
20 new lease application form complete with all attachments and proposals following the
21 process described for new lease applications, and submit it along with any applicable fees to
22 the Lease Committee for review; and

23
24 WHEREAS, A Lease Application / Assignment Form has been submitted and found to
25 be complete and responsive pursuant to Chapter Five of the Lease Policy; and

26
27 WHEREAS, The City Administration has reviewed the application using the proposal
28 evaluation criteria contained in Chapter 6 of the Lease Policy and met with the applicant
29 pursuant to Chapter 5.1 B; and

30
31 WHEREAS, The Administration has concluded that the applicant has the experience,
32 financial capacity, investment plan, and growth potential to provide a significant benefit to
33 the City and justify an assignment of the lease; and

34
35 WHEREAS, Section 14.4 of the Lease Policy provides that “if a lessee intends to assign
36 the lease as part of the sale of the business located on the lease lot, the person who intends

37 to purchase the business may apply to extend the lease term to allow the continuation of the
38 business and secure financing for the purchase.”; and

39

40 WHEREAS, The new owner has applied for financing through First National Bank
41 Alaska and approval is contingent upon the lease term being extended.

42

43 WHEREAS, The Administration recommends assignment of the lease, transfer to the
44 new standard lease document, extension of the term to twenty years, and rent at appraised
45 value; and

46

47 WHEREAS, The Administration acknowledges that the Comprehensive Plan for the Spit
48 recognizes that retail may not be the highest and best use for this property; and

49

50 WHEREAS, The City reserves the right to utilize this parcel for its highest and best use;
51 and

52

53 WHEREAS, The Lease Committee reviewed the application and recommends approval;
54 and

55

56 WHEREAS, The Port and Harbor Advisory Commission reviewed the application at a
57 Special Meeting on February 17, 2015 and again at their Regular Meeting on February 25, 2015
58 and recommends approval.

59

60 NOW, THEREFORE, BE IT RESOLVED that the Homer City Council hereby approves the
61 assignment of the lease on Tract 1-B Fishing Hole Subdivision No. 2 to Wilson Stick, Inc. and
62 authorizes the City Manager to execute the appropriate documents.

63

64 BE IT FURTHER RESOLVED that should the City determine that this parcel is needed for
65 another purpose, the City will offer a comparable parcel for the lessee for the duration of the
66 lease term.

67

68 BE IT FURTHER RESOLVED that the term of the lease shall be twenty years, the rent
69 shall be appraised market rent, and the permitted uses shall be those included within the
70 lease.

71

72 PASSED AND ADOPTED by the Homer City Council this 23rd day of March, 2015.

73

74
75
76
77
78
79
80
81
82
83
84
85

CITY OF HOMER

MARY E. WYTHE, MAYOR

ATTEST:

JO JOHNSON, MMC, CITY CLERK

Fiscal Note: N/A



Memorandum 15-030

TO: MAYOR BETH WYTHE & HOMER CITY COUNCIL
FROM: PORT & HARBOR ADVISORY COMMISSION
DATE: MARCH 3, 2015
SUBJECT: WILSON STICK, INC. PROPOSAL FOR BOB'S TROPHY CHARTERS LEASE

Per the City of Homer's Property Management Policies, after the Lease Committee has reviewed and made recommendations on Spit lease proposals, the Port and Harbor Advisory Commission shall supply their recommendations, along with the Lease Committee's, to City Council. At their meeting on February 25, 2015, the commission reviewed Wilson Stick, Inc.'s proposal for the transfer and extension of Bob's Trophy Charter Lease.

Background

Bob's Trophy Charters is currently in a lease with the City, which will be expiring March 31, 2018. David Morris, owner, has voiced to the City his desire to sell his charter business to Wilson Stick, Inc. under the pretext that they are able to take over the existing lease and receive a new, long-term lease without it going out to RFP.

Wilson Stick, Inc. has provided a business plan and letter to the Port and Harbor Advisory Commission. Below are their comments and recommendations:

"Harbormaster Hawkins commented that the original application was pretty thin and that this additional information is helpful in considering the lease.

Commissioner Zimmerman commented that he thinks it would be helpful to have something in the lease that if the city needs the property we can offer them another property to move to. It's hard to say what will happen on that part of the spit over the next 20 years and he hates to completely tie it down.

Relating to questions of future use in the marine industrial area by Commissioner Stockburger, Harbormaster Hawkins said the the addressed in the Comp Plan is to straighten Outer Dock Road and align it behind those leases rather than going through the middle of the camp ground. City Planner Abboud confirmed the lease property is zoned marine commercial. He said it's on the boundary of marine industrial and could be changed as circumstances change.

Commissioner Carroll said he thinks marine industrial could work in the area of the dredge spoils, and agrees with the idea of having language in the lease that the City could require they move to another lot, if the applicant agrees to it. But he doesn't want to limit business.

Commissioner Donich commented that the zoning allows for this business and doesn't see how they could deny the lease. If they did have a boat yard area, the lot next to it with the RV parking and the little store might be better since its back off the road.

ZIMMERMAN/STOCKBURGER MOVED THAT THE COMMISSION RECOMMENDS THIS LEASE IS ALLOWED TO BE TRANSFERRED WITH THE 20 YEARS BUT THE CAVEAT THAT SAYS THEY COULD BE MOVED IF A NEED ARISES FOR THE PROPERTY.

There was discussion that there aren't specific ideas for what an alternate use would be for the lot, that the Comp Plan doesn't call for a specific change, and that there aren't any proposals for another use.

Harbormaster Hawkins noted that they didn't talk about whether it should go out for RFP. He also noted that there is language in every lease that gives both parties the option to cancel the lease. It was also suggested that the lot has to be brought into compliance.

VOTE: YES: DONICH, ZIMMERMAN, ULMER, CARROLL, STOCKBURGER

Motion carried."

Recommendation

For informational purposes



City of Homer

www.cityofhomer-ak.gov

Port and Harbor

4350 Homer Spit Road
Homer, AK 99603

port@cityofhomer-ak.gov

(p) 907-235-3160

(f) 907-235-3152

Memorandum 15-040

TO: MAYOR BETH WYTHE & HOMER CITY COUNCIL
FROM: BRYAN HAWKINS, PORT DIRECTOR/HARBORMASTER
DATE: MARCH 16, 2015
SUBJECT: WILSON STICK, INC. PROPOSAL FOR BOB'S TROPHY CHARTERS LEASE

The purpose of this memo is to supplement the Port and Harbor Advisory Commission's recommendation. This lease transfer request has brought up a few concerns regarding the use of TR. 1-B; staff has additional comments/recommendations that may be helpful to City Council.

Background

In 2007, Bob's Trophy Charters long-term lease for TR. 1-B expired with no options remaining. Per the City's Property Management Policies and Procedures, the Lease Committee and City Council decided to advertise a Request for Proposals for the lot. Only one proposal was received from David and Diane Morris, owners of Bob's Trophy Charters.

At the time, the Port and Harbor Advisory Commission and City Council had serious reservations about another long-term lease in that location, thinking it may not be the best and highest use of that property. Therefore a shorter-term lease was granted, which will be expiring March 31, 2018 with no renewal options remaining. David and Diane Morris exercised their final five-year extension per their lease, which was granted on July 18, 2012 since no other, more valuable uses were presented to the City.

David and Diane Morris have voiced to the City their desire to sell Bob's Trophy Charters to Wilson Stick, Inc. under the pretext that the new owners are able to take over the existing lease and receive a new, long-term lease without it going out to RFP. The reason behind the long-term/no RFP request is so the buyers can amortize/justify their loan to their lending institution.

Wilson Stick, Inc. provided a business plan and letter to the Lease Committee and Port and Harbor Advisory Commission. The Lease Committee reached a consensus that a long-term lease was agreeable, but was unsure as to whether or not the lot should be advertised for RFP again. The Port Commission moved that a lease transfer be granted to Wilson Stick, Inc. along with a 20-year term with the stipulation that if in the future the City finds a higher and better use for that property, that we (the City) will find another lot that they can move their business onto. When staff pressed the point of where the commission thought that lot would be there were no suggestions.

As outlined in the Spit Comprehensive Plan, we must consider: 1) How the displacement of an existing use will impact the overall commercial/land use mix; 2) Whether a historic continuity of use on a site provides an important attraction for returning and future visitors; and 3) Whether the economics of the proposed activity are proven and markedly more valuable to the community than the existing use.

Bob's Trophy Charters has been an upstanding lessee of TR. 1-B since 1992, their iconic halibut displayed on the back of the building for every visitor to remember. City staff conducted a walk-thru of Bob's Trophy Charters on February 4, 2015 and determined the building to be functional, but also aged and weathered. It poses the question as to whether the business' value is in the lease location/building itself, or in the charter boats and clientele booking list? The lot is zoned Marine Commercial, similar to the other lots facing Homer Spit Road occupied by charter businesses. Currently, the existing use of the lot is a financially productive business that promotes visitors to Homer, business to the Homer Harbor, and now has a potential buyer who has submitted a viable business plan to continue this activity.

Recommendation

At this moment, the lot is being used in a way that benefits Homer's economy, but there may be an even more valuable use in the undetermined future. Below are some suggestions/possible compromises from staff to help keep this proposal moving forward:

1. Agree to a lease transfer. Negotiate with Wilson Stick, Inc. for a standard 20-year lease with options, with a caveat that says they could be moved if a need arises for the property. This option coincides with the recommendations of the Lease Committee and the Port and Harbor Advisory Commission.
2. Agree to a lease transfer. Negotiate with Wilson Stick, Inc. for a lease with as short of a term as possible with no options to renew. This option ensures the City will be able to utilize the lot for potential future uses sooner, while also establishing the new owners into a set lease, while giving them time to make plans for relocating at the term of the lease.
3. Reject the request for a lease transfer and new lease to Wilson Stick, Inc., grant a short term extension to David and Diane Morris, allow them to sublease to the proposed new owners, and make it clear that at the end of this final term the Morris' will be required to remove their property from the lot. This option would allow the business to transfer and give the new owners time to establish themselves on the Spit in another location, if another location is agreed upon.
4. Reject the proposal outright and require the owners to vacate the property. This option is suggested if City Council feels there is a more valuable use of the property in the immediate future.

Jo Johnson

From: Thomas Klinkner <tklinkner@BHB.com>
Sent: Wednesday, March 11, 2015 2:31 PM
To: Jo Johnson; Holly Wells
Cc: Marvin Yoder; Holly Wells
Subject: RE: City Council Resolution Res - March 23

Jo,

I agree that the "comparable" language in the resolution is problematic, but it is only one of several problems with the approach to relocation. Here are my thoughts on the subject.

1. Can the City define more clearly what future need for the property would justify relocating the lessee? If the anticipated need is for a location for City infrastructure, or for a different type of business use, that should be spelled out in greater detail.
2. The use of the word "offer" leaves unclear whether to relocation would be optional or mandatory. If the City wants to reserve the right to **require** the lessee to relocate, that should be stated explicitly.
3. The party that bears the cost of a relocation should be specified, as in, for example, "the City may require the lessee to relocate at the lessee's sole expense."
4. I agree that the attributes of a comparable location should be defined clearly, as, for example, "a lot of equal or greater area, having the same zoning, and having the same access to utilities and lineal feet of road frontage."

Finally, I understand that one of the premises for granting the purchaser of the business a longer-term lease was to allow the purchase to finance the purchase with the leasehold as security for the financing. A relocation requirement may not be acceptable to the purchaser's lender, negating the premise for the extension of the lease term. This potential consequence should be explored with the purchaser's lender, to determine whether a relocation requirement may be crafted that would be acceptable to both the City and the lender.

Perhaps the matter should be returned to the Port and Harbor Commission for more specific recommendations.

Thomas F. Klinkner
Birch Horton Bittner & Cherot
1127 West 7th Ave | Anchorage AK 99501
Tel 907.263.7219 | Main 907.276.1550
tklinkner@bhb.com | www.birchhorton.com
[Bio](#) | [vCard](#)

This transmittal may be a confidential attorney-client communication or may otherwise be privileged or confidential. If you are not the intended recipient, you have received this transmittal in error. Any review, dissemination, distribution or copying of this transmittal is strictly prohibited. If you have received this communication in error, please notify us immediately by reply or by telephone (907) 276-1550 and immediately delete this message and all attachments.

From: Jo Johnson [<mailto:JJJohnson@ci.homer.ak.us>]
Sent: Tuesday, March 10, 2015 1:19 PM
To: Thomas Klinkner; Holly Wells
Cc: Marvin Yoder
Subject: City Council Resolution Res - March 23

Hello Tom,

At last night's meeting the Council postponed Resolution 15-015 to allow you to review the language, specifically at Line 64 where the city would offer a comparable parcel in the event the parcel is needed for another purpose.

The Council questioned if another lot as visible as the subject lot would need to be provided to the lessee. The parcel that Bob's Trophy Charters is on borders the road to the boat launch, a highly visible and accessible location.

Holly advised the Council if there was confusion as to the implications of the resolution it is always better to get clear language when someone's interests are at stake.

Thank you,

Jo Johnson, MMC
City Clerk

City of Homer
491 E. Pioneer Avenue
Homer, Alaska 99603
907~235~3130
jjohnson@ci.homer.ak.us

PUBLIC RECORDS LAW DISCLOSURE:

Most e-mails from or to this address will be available for public inspection under Alaska public records law.

RECEIVED

DEC 7 1992

City of Homer
Finance Dept.

BOOK 0218 PAGE 001

**LEASE AGREEMENT
BETWEEN
ALASKA'S HIGH HOPES CHARTERS & CO.
AND
CITY OF HOMER, ALASKA**

September 1992

CONTENTS

I.	PROPERTY.....	1
	1.01. Property.....	1
	1.02. Quiet Enjoyment, Restrictions, Easements, Etc.....	1
	1.03. Property Accepted "As Is".....	2
	1.04. No Subsurface Rights.....	2
	1.05. Replat.....	2
II.	TERM.....	2
	2.01. Lease Term.....	2
	2.02. Renewal Options.....	2
	2.03. Hold-Over.....	3
	2.04. Surrender of Possession.....	3
III.	RENT, TAXES, ASSESSMENTS AND UTILITIES.....	3
	3.01. Rent.....	3
	3.02. Appraisal of Property.....	4
	3.03. Adjustment of Rent.....	4
	3.04. LESSEE to Pay Taxes.....	4
	3.05. LESSEE to Pay Assessments.....	5
	3.06. Proration of Taxes and Assessments.....	5
	3.07. Contest.....	5
	3.08. LESSEE to Pay Utility Charges.....	6
	3.09. LESSEE to Pay for City Services Related to the Property or to LESSEE's Operations.....	6
	3.10. Additional Rent and LESSOR's Right to Cure LESSEE's Default.....	7
	3.11 Security Deposit.....	7
	3.12. Personal Guarantee.....	8
IV.	USE AND CARE OF THE PROPERTY.....	8
	4.01. Use.....	8
	4.02. Care of the Property.....	8
	4.03. Restoration or Removal of Damaged Buildings and Improvements.....	8
	4.04. Access Rights of LESSOR.....	8
	4.05. Nuisances Prohibited.....	9
	4.06. Compliance with Laws.....	9
	4.07. Radio Interference.....	9
	4.08. Signs.....	9
V.	IMPROVEMENTS.....	9
	5.01. LESSEE's Ownership of Buildings and Improvements.....	9
	5.02. Development of Site and Utilities.....	10
	5.03. Construction Prerequisites.....	11
	5.04. As-built Survey.....	12
	5.05. LESSEE's Ownership of Trade Fixtures, Machinery and Equipment.....	12
VI.	ASSIGNMENT AND SUBLETTING.....	12
	6.01. Assignment Without Consent Generally Prohibited.....	12

6.02.	Change of Ownership.....	13
6.03.	Costs of LESSOR's Consent to Be Borne by LESSEE.....	13
VII.	LIENS.....	13
7.01.	Prohibition of Liens.....	13
VIII.	INDEMNITY.....	14
8.01.	Indemnity.....	14
IX.	INSURANCE.....	14
9.01.	Liability Insurance.....	14
9.02.	Worker's Compensation Insurance.....	14
9.03.	Named Insured, Notice to LESSOR, and Waiver of Subrogation.....	14
9.04.	Fire and Extended Coverage Insurance.....	15
X.	CONDEMNATION.....	15
10.01.	Condemnation.....	15
10.02.	Total Taking.....	15
10.03.	Partial Taking - Termination of Lease.....	15
10.04.	Partial Taking - Continuation of Lease.....	16
10.05.	Compensation.....	16
XI.	DEFAULT AND TERMINATION.....	16
11.01.	Default.....	16
11.02.	LESSOR's Remedies.....	17
11.03.	Assignment of Rents to LESSOR.....	19
XII.	BANKRUPTCY AND INSOLVENCY.....	19
12.01.	Chapter 7.....	19
12.02.	Chapter 11 or 13.....	19
12.03.	Election to Assume Lease.....	20
12.04.	Adequate Assurances.....	20
12.05.	Assignment of Lease.....	21
12.06.	Written Consent Required For Transfer.....	22
12.07.	Termination of Lease.....	22
XIII.	OWNERSHIP OF IMPROVEMENTS AND FIXTURES ON TERMINATION.....	22
13.01.	LESSEE to Surrender Improvements; Removal on Order.....	22
13.02.	Other Property Not Removed.....	23
13.03.	Evidence of Title.....	23
XIV.	HAZARDOUS MATERIALS.....	23
14.01.	Use of Hazardous Materials on the Property.....	23
14.02.	Indemnification of LESSOR.....	24
14.03.	Hazardous Material Defined.....	25
XV.	GENERAL PROVISIONS.....	25
15.01.	Estoppel Certificates.....	25
15.02.	Conditions and Covenants.....	26
15.03.	No Waiver of Breach.....	26
15.04.	Attorney's Fees.....	26
15.05.	Time of Essence.....	26
15.06.	Computation of Time.....	26
15.07.	Successors in Interest.....	27
15.08.	Entire Agreement.....	27
15.09.	Governing Law and Venue.....	27

15.10. Partial Invalidity..... 27
15.11. Relationship of Parties..... 27
15.12. Interpretation..... 27
15.13. Number and Gender..... 28
15.14. Mandatory and Permissive..... 28
15.15. Captions..... 28
15.16. Amendment..... 28
15.17. Delivery of Notices - Method and Time..... 28
15.18. Notices..... 28
15.19. Change of Address or Agent..... 29

LEASE AGREEMENT

THIS LEASE ("Lease") is effective this 8th day of September, 1992, between the CITY OF HOMER, a municipal corporation organized under the laws of the State of Alaska, hereinafter referred to as "LESSOR", and ALASKA'S HIGH HOPES CHARTERS & CO., a corporation organized under the laws of the State of Alaska, hereinafter referred to as "LESSEE".

LESSOR and LESSEE agree as follows:

I. PROPERTY

1.01. Property

Subject to the terms, covenants, conditions, rights and obligations set forth in this Lease, LESSOR leases to LESSEE and LESSEE leases from LESSOR the following described property, to be replatted as Lot 92-2 pursuant to paragraph 1.05 and as shown in Exhibit A attached hereto:

Commencing at the Southeast Corner of Lot 3, according to Plat No. 89-34 of the Homer Spit in the Homer Recording District, Third Judicial District, Homer, Alaska; thence North 11°43'28" East, 122.38 feet to the True Point of Beginning (which is also the Northeast Corner of Lot 92-2); thence North 58°42'48" West, 74.47 feet (to the Northwest Corner of Lot 92-2); thence South 31°17'12" West, 94.03 feet (to the Southwest Corner of Lot 92-2); thence south 48°15'50" East, 50.85 feet to an angle point (on the South boundary of Lot 92-2); thence North 31°17'12" East, 62.40 feet to an angle point (on the East boundary of Lot 92-2); thence South 58°42'48" East, 38.97 feet to an angle point (on the East boundary of Lot 92-2); thence North 11°43'28" East, 43.35 feet to the True Point of Beginning, subject to all easements and restrictions of record and existing encroachments.

The parcel contains approximately 6,228.47 square feet and is referred to herein as the "Property".

1.02. Quiet Enjoyment, Restrictions, Easements, Etc.

LESSOR covenants and agrees that LESSEE, upon paying the rent and other charges herein provided for and observing and keeping the covenants, conditions and terms of this Lease on LESSEE's part to be kept or performed, shall lawfully and quietly hold, occupy and enjoy the Property during the term of this Lease without hindrance or molestation, subject, however,

to the rights and reservations expressed in the United States or State patent to the Property, the existing easements for roads, gas, electric, water, sewer and other utility lines, restrictions of record and to encroachments ascertained by physical inspection of the Property.

LESSOR retains and reserves the right to install, construct and maintain water and sanitary sewer mains and all associated appurtenances on the Property within a five-foot area on each side of the existing or proposed water and sanitary sewer mains shown in Exhibit A.

1.03. Property Accepted "As Is"

LESSEE acknowledges that it has inspected the Property and accepts the same "as is" and without reliance on any representations or warranties of LESSOR, its agents, servants or employees as to the physical condition of the Property, including, but not limited to, subsurface and soil conditions, the presence of any hazardous materials as defined in paragraph 14.03, or as to the habitability or fitness of the Property for any particular purpose.

1.04. No Subsurface Rights

This Lease confers no mineral rights or rights with regard to the subsurface of the land below the level necessary for the use of the Property as stated in this Lease. LESSOR makes no warranty or representation as to whether the Property is open or closed to mineral claims or leases under state or federal law.

1.05. Replat

LESSEE, at LESSEE'S expense, shall prepare and obtain approval of a replat of the Property as a separate single parcel. Such replat shall be completed within six months of the commencement of this Lease. LESSOR will cooperate with LESSEE in such efforts.

II. TERM

2.01. Lease Term

The term of this Lease shall commence on September 1, 1992, and end on August 31, 1997.

2.02. Renewal Options

LESSEE shall have the right to renew this Lease for two (2) additional, successive five (5) year periods, provided:

(a) that LESSEE shall exercise its option to renew not more than one (1) year and not less than 120 days prior to the last day of the term or renewal term of this Lease:

(b) that LESSEE is not in default of any term or condition of this Lease and has not made an assignment or subletting of this Lease or any interest in the Property without the written permission of the LESSOR as set forth in this Lease;

(c) that LESSEE shall exercise its option to renew only by sending written notice thereof in accordance with the provisions of paragraph 15.17 of this Lease; and

(d) that LESSEE shall exercise only one renewal option per term or renewal term, i.e., LESSEE shall not be entitled to exercise both renewal options during the same option renewal window.

2.03. Hold-Over

If LESSEE shall hold-over after the expiration of the term or any renewal term of this Lease such tenancy shall be from month to month, terminable upon 30 days' written notice given by either party at any time, subject to all the terms, covenants and conditions of this Lease, and shall not operate as a renewal or extension of this Lease.

2.04. Surrender of Possession

Upon expiration of the term of this Lease, whether by lapse of time or otherwise, LESSEE shall promptly and peaceably surrender the Property, and LESSEE agrees to execute, acknowledge and deliver to LESSOR a proper instrument in writing, releasing and quitclaiming to LESSOR all right, title and interest of LESSEE in and to the Property.

III. RENT, TAXES, ASSESSMENTS AND UTILITIES

3.01. Rent

LESSEE agrees to LESSOR a monthly rent of TWO HUNDRED THIRTY-THREE DOLLARS (\$233.00), plus tax, in advance on the first day of each month commencing on September 1, 1992 and continuing through November 30, 1992. Thereafter, LESSEE agrees to pay to LESSOR annual rent equal to the appraised market rent of the Property, payable in equal monthly amounts, plus tax, in advance on the first day of each month commencing on December 1, 1992. In no event shall the annual rent during the initial five-year term be

less than TWO THOUSAND EIGHT HUNDRED THREE DOLLARS (\$2,803.00) (\$.45 per square foot per annum), and in no event shall the annual rent for the initial five-year term exceed FOUR THOUSAND SEVEN HUNDRED THIRTY-FOUR DOLLARS (\$4,734.00) (\$.76 per square foot per annum). However, the limitations on minimum and maximum annual rent shall not apply to any renewal terms.

Rent shall be payable at the office of the City Manager, 491 East Pioneer Avenue, Homer, Alaska 99603-7624, or at such other place as LESSOR may designate in writing. Delinquent rent shall bear interest at the rate set forth in AS 45.45.010(a) as now enacted or hereinafter amended.

3.02. Appraisal of Property

The appraised market rent will be based on the fair market rental value of the Property, as if privately owned in fee simple, and shall not include the value of buildings or improvements placed on the Property by LESSEE (with the exception of utilities). The cost of the appraisal shall be paid by LESSEE, but if LESSEE fails to do so, LESSOR may pay the cost of the appraisal in which case the amount paid shall become additional rent immediately due and payable under this Lease. The fair market rental value shall be determined by a qualified real estate appraiser selected by mutual agreement of LESSOR and LESSEE. The appraiser's determination of fair market rent shall be conclusive as between the parties.

3.03. Adjustment of Rent

The Property will be reappraised as set forth in paragraph 3.02 at the beginning of any renewal term, i.e., September 1, 1997 and September 1, 2002 ("the rent adjustment date"). The market rental value shall be determined not less than six months before the rate adjustment date. If the determination of adjusted rent is made after the applicable adjustment date, LESSEE shall pay rent at one hundred ten percent (110%) of the rate applicable to the preceding five-year period until the adjusted rate is determined. Within thirty days after the appraisal is completed, LESSEE shall pay any difference between the adjusted market rent and the 110% of the preceding rent to LESSOR for the period affected by the adjustment; in no case, however, shall LESSEE be reimbursed if the adjusted market rent value is less than 110% of the preceding rent.

3.04. LESSEE to Pay Taxes

LESSEE agrees to pay prior to delinquency and directly to the taxing authorities in which the Property is located all applicable real property taxes levied or assessed upon or against the Property and all buildings and improvements

thereon during the term of this Lease. LESSEE further agrees to pay prior to delinquency and directly to the taxing authorities in which the Property is located all applicable personal property taxes on personal property situated on the Property and placed thereon by LESSEE, its agents, servants, or employees. LESSEE further agrees to pay prior to delinquency any other taxes for which it may be liable. LESSEE shall, within 30 days after any such tax, assessment or other charge, whether or not constituting a lien on the Property, shall become due and payable, produce and exhibit to LESSOR satisfactory evidence of payment thereof.

LESSEE acknowledges that it is subject to and will pay applicable municipal taxes, including property tax on LESSEE's leasehold interest in the Property.

3.05. LESSEE to Pay Assessments

LESSEE during the term of this Lease agrees to pay directly to the public authorities charged with collection thereof any and all assessments levied on the Property for any part or all of the costs of any public work or improvement assessed according to benefit found by the levying authority to accrue therefrom to the Property, provided, however, that if an option is given to pay such assessment(s) in installments, LESSEE may elect to pay the same in installments, and in such case LESSEE shall be liable only for such installments as shall become due during the term of this Lease. However, LESSOR, during the term of this lease, agrees to pay any and all assessments levied on the Property for any part or all of the costs of any water or sanitary sewer improvements assessed against the Property. LESSOR warrants and represents that there are currently no outstanding assessments levied on the Property for any part or all of the cost of any public work or improvement constructed by LESSOR.

3.06. Proration of Taxes and Assessments

If LESSEE's obligation to pay taxes or assessments commences or ends during a tax year by reason of commencement or termination of this Lease, such taxes or assessments shall be prorated between LESSOR and LESSEE.

3.07. Contest

LESSEE shall have the right to contest any taxes or assessments that LESSEE is obligated to pay under paragraphs 3.04 or 3.05 of this Lease. Such proceedings shall, if instituted, be conducted promptly at LESSEE's own expense and free from all expense to LESSOR. Before instituting any such proceedings, LESSEE shall pay under protest any such taxes or assessments, or shall furnish to LESSOR a surety bond written

by a company acceptable to LESSOR or other security acceptable to LESSOR, sufficient to cover the amount of such taxes or assessments, with interest for the period that such proceedings may reasonably be expected to take, and costs, securing the payment of such taxes or assessments, interest and costs in connection therewith when finally determined. Notwithstanding the furnishing of any such bond or security, LESSEE shall pay any such taxes or assessments at least 30 days before the time when the Property or any part thereof, might be forfeited. The proceedings referred to in this paragraph 3.07 shall include appropriate appeals from any order or judgments therein, but all such proceedings shall be begun as soon as reasonably possible after the imposition or assessment of any such taxes or assessments and shall be prosecuted to final adjudication promptly. In the event of any reduction, cancellation or discharge, LESSEE shall pay the amount that shall be finally levied or assessed against the Property or adjudicated to be due and payable, and, if there shall be any refund payable by the governmental authority with respect thereto, LESSEE shall be entitled to receive and retain the same, subject, however, to apportionment as provided in paragraph 3.06 of this Lease. LESSOR, at LESSOR's option, may, but shall not be obligated to, at LESSOR's own expense, contest any such taxes or assessments, which shall not be contested as set forth above, and, unless LESSEE shall promptly join with LESSOR in such contest and pay all costs and attorneys fees of LESSOR therein, LESSOR shall be entitled to receive and retain any refund payable by any governmental authority with respect thereof.

3.08. LESSEE to Pay Utility Charges

LESSEE shall pay or cause to be paid all charges for gas, oil, electricity, water, sewer, heat, snow removal, refuse removal and any and all other utilities or services used upon the Property throughout the term of this Lease, including any connection fees. LESSEE shall have certain utilities installed as set forth in paragraph 5.02.

3.09. LESSEE to Pay for City Services Related to the Property or to LESSEE's Operations

LESSEE shall pay for all services provided by the City of Homer which are related to the Property or to LESSEE's operations, including but not limited to port and harbor services and utilities, whether incurred by LESSEE, any subtenant or assignee of LESSEE, any other occupant or user of the Property, or any business entity owned in whole or in part by LESSEE or by one or more owners, partners, or shareholders of LESSEE.

3.10. Additional Rent and LESSOR's Right to Cure LESSEE's Default

All costs, expenses, charges, fees, taxes, assessments, and other sums that LESSEE assumes or agrees to pay pursuant to this Lease shall, at LESSOR's election, be treated as additional rent, and in the event of nonpayment, LESSOR shall have all rights and remedies provided in this Lease in the case of nonpayment of rent or of a breach of condition, at LESSOR's election. If LESSEE shall default in making any payment required to be made by LESSEE or shall default in performance of any term, covenant or condition of this Lease on the part of LESSEE to be kept, performed or observed that shall involve the expenditure of money by LESSEE, LESSOR at LESSOR's option may, but shall not be obligated to, make such payment, or, on behalf of LESSEE, expend such sum as may be necessary to keep, perform or observe such term, covenant or condition. Any and all sums so expended by LESSOR, with interest thereon at the legal rate of interest from the date of such expenditure until repaid, shall be additional rent and shall be repaid by LESSEE to LESSOR on demand, provided that no such payment or expenditure by LESSOR shall be deemed a waiver of LESSEE's default, nor shall it affect any remedy of LESSOR by reason of such default. If, however, any charge described in this paragraph is disputed by LESSEE and diligently appealed or litigated by LESSEE, nonpayment of such charge shall not be grounds for default or termination of this lease until such charge remains unpaid for 10 days following a final nonappealable determination adverse to LESSEE.

3.11 Security Deposit

Upon execution of this Lease, LESSEE shall deposit with LESSOR Seven Hundred Dollars (\$700.00) as security for the performance of LESSEE's obligations under this lease. Upon the commencement of any renewal term of this lease, LESSEE shall deposit with LESSOR any additional sums required to make the deposit equal to twenty-five percent (25%) of the adjusted annual rent under this Lease. If LESSEE is in default with respect to any covenant or condition of this Lease, including but not limited to the payment of rent, LESSOR may apply all or any portion of the security deposit to the payment of any sum in default or any damage suffered by LESSOR as result of the default, or any sum which LESSOR may be required to incur by reason of LESSEE's default. LESSEE shall upon demand deposit with LESSOR the amount so applied so that LESSOR shall have the full deposit on hand at all times during the term of this LEASE. If LESSEE has fully complied with all of the covenants and conditions of this LEASE such sum shall be repaid to LESSEE without interest within thirty (30) days after the expiration or termination of this Lease. The security deposit shall not bear interest, and LESSOR may

intermingle the security deposit with LESSOR's own funds and use such sum for such purposes as LESSOR may determine.

3.12. Personal Guarantee

The shareholders of Alaska's High Hopes Charters & Co. shall personally guarantee the performance of all covenants, conditions and obligations by LESSEE as set forth in Exhibit B.

IV. USE AND CARE OF THE PROPERTY

4.01. Use

LESSEE shall use the Property solely for the purpose of operating a charter service office. No other usage is authorized directly or by implication. LESSEE shall not conduct any illegal activities or maintain any nuisances on the Property.

4.02. Care of the Property

LESSEE at its own cost and expense shall keep the Property and all buildings and improvements that at any time may be situated thereon in good condition and repair during the term of this Lease, ordinary wear and tear excepted. The Property shall always be kept by LESSEE neat, clean and free of litter.

4.03. Restoration or Removal of Damaged Buildings and Improvements

In the event any buildings or improvements situated on the Property by LESSEE are damaged or destroyed by fire or other casualty, LESSEE shall at LESSEE's expense restore the same to good and tenantable condition or shall remove the same as soon as is reasonably possible, but in no event shall the period of restoration exceed 18 months nor shall the period of removal exceed 45 days.

4.04. Access Rights of LESSOR

LESSOR, its agents, servants or employees, shall have the right to enter into and upon the Property and all buildings or improvements situated thereon upon reasonable notice to LESSEE and during normal business hours (defined as 9 A.M. to 5 P.M. Monday through Friday except for holidays as defined in paragraph 15.06 of this Lease) for the purpose of inspecting the Property and all buildings and improvements situated thereon for compliance with the terms of this Lease.

4.05. Nuisances Prohibited

LESSEE shall immediately remove from the Property any of the following that are determined to be abandoned or junk vehicles, buildings, improvements, equipment, machinery or fixtures. LESSEE shall not permit any nuisance or public nuisance to exist or to be created or maintained on the Property. LESSEE agrees that any nuisance or public nuisance as defined by the Homer City Code, or any other code or regulations incorporated therein or otherwise adopted by ordinance or resolution of the City of Homer, may, after five days written notice to LESSEE, be removed by LESSOR without LESSEE's further permission, with use of force if necessary, and without incurring any civil or criminal liability therefor, with all the costs of such removal to be paid by LESSEE to LESSOR as additional rent under the terms of this Lease. This paragraph shall not be construed as any limitation on any other legal rights or remedies available to the City of Homer to abate any nuisance or to prosecute any violation of the Homer City Code.

4.06. Compliance with Laws

LESSEE shall comply with all applicable laws, ordinances and regulations of duly constituted public authorities now or hereafter in any manner affecting LESSEE's activities on the Property or any buildings or other improvements that may be situated thereon including, without limitation, the zoning ordinances of the City of Homer. LESSEE shall obtain, at LESSEE's sole expense, all approvals and permits required by local, state and federal authorities.

4.07. Radio Interference

At the LESSOR's request, the LESSEE shall discontinue the use of any machine or device that interferes with any government operated transmitter, receiver, or navigation aid until the cause of the interference is eliminated.

4.08. Signs

LESSEE shall be entitled to erect signs upon the Property which comply with the local sign ordinance. City Planning Department approval is required prior to the erection of any sign on the Property.

V. IMPROVEMENTS**5.01. LESSEE's Ownership of Buildings and Improvements**

It is expressly understood and agreed that any and all buildings and improvements of any nature whatsoever constructed or maintained on the Property by LESSEE shall be and remain the property of LESSEE and may be removed or

replaced by LESSEE at any time during the term of this Lease, subject, however, to paragraphs 5.03, 13.01 and 13.02 of this Lease.

5.02. Development of Site and Utilities

LESSEE shall develop the Property as follows:

(a) LESSEE shall, at its own expense, install a six-inch sanitary sewer main to the Property as shown on Exhibit A. The sanitary sewer main shall be designed and installed pursuant to LESSOR's specifications and in compliance with the Homer City Code. LESSOR shall provide the six-inch pipe. Ownership of the six-inch sanitary sewer main shall vest in LESSOR without further action upon completion of installation of the main. LESSEE shall, at its own expense, install a lead from the sanitary sewer main to one or more improvements on the Property. LESSEE shall, at its own expense, install a drain in any area where LESSEE will rinse fish so as to prevent bulk fish waste from entering the sanitary sewer system. The drain shall comply with the Homer City Code.

(b) LESSEE shall, at its own expense, temporarily tap into an existing water line on property owned by LESSOR to the south of and adjacent to the Property as shown on Exhibit A. LESSEE shall, at its own expense, install a curb box at the Property boundary to measure water consumption and shall install a lead from the curb box to the aforementioned property owned by LESSOR. LESSOR shall provide the piping and curb box. Ownership of the curb box and the lead from the Property boundary to LESSOR's adjacent property shall vest in LESSOR without further action upon completion of installation. LESSEE shall, at its own expense, run a lead from the curb box to one or more improvements on the Property. In the event that the City of Homer constructs a water main along Freight Dock Road, LESSEE shall, at its own expense, tap into that water main with six months after it becomes operational. All water leads shall be designed and installed pursuant to LESSOR's specifications and in compliance with the Homer City Code.

(c) LESSOR shall request that Homer Electric Association extend service to the Property boundary. LESSEE shall, at its own expense, have electric

service extended from the Property boundary to one or more improvements on the Property.

(d) LESSEE and LESSOR acknowledge that the site has not been filled or graded, and that the parties to this Lease contemplate that Richard E. Gregoire d/b/a Homer Rental Center (hereinafter "GREGOIRE") will fill and grade the property pursuant to the terms of a lease of Lot 92-1 (as shown in Exhibit A) from LESSOR. In the event that GREGOIRE does not execute a lease of Lot 92-2 from LESSOR, or fails to fill and grade the Property by October 1, 1992, LESSEE shall have no recourse or claim against LESSOR and the following provisions shall apply:

(i) The Property shall be filled, graded and made to drain pursuant to LESSOR's specifications by LESSEE, at LESSEE's own expense, on or before November 1, 1992. LESSOR shall provided the fill free of charge to LESSEE.

(ii) The number of cubic yards of fill placed on the Property by LESSEE multiplied by Two Dollars and Fifty Cents (\$2.50) shall be deducted from the rent otherwise due on December 1, 1992 for the period of December 1, 1992 through August 31, 1993 pursuant to paragraph 3.01. However, such rent deduction shall not exceed ONE THOUSAND EIGHT HUNDRED SEVENTY-FIVE DOLLARS (\$1,875) (750 cubic yards of fill multiplied by \$2.50). If LESSEE fails to complete filling and leveling of the Property before November 1, 1992, no deduction from rent shall be allowed.

5.03. Construction Prerequisites

No construction of any building or improvement shall be commenced unless the following events have occurred:

(a) LESSEE shall furnish to LESSOR proof that all applicable federal, state, and local permits have been obtained.

(c) LESSEE shall give LESSOR no less than five days written notice prior to the commencement of any construction, alteration or repair of any improvements constructed or made by LESSEE on the Property so that LESSOR may, if it so elects, give notice of nonresponsibility pursuant to AS 34.35, as now enacted or hereafter amended.

(d) LESSEE shall furnish to LESSOR certificates of insurance in the amounts and for the purposes specified in paragraphs 9.01 through 9.03.

(e) LESSEE shall from time to time deliver to LESSOR satisfactory proof that workers' compensation insurance has been procured to cover all persons employed in connection with the construction. Notice of any deficiency in this area to LESSEE will be cured immediately and no work will be performed on the project until the LESSOR has satisfactory proof that proper workers' compensation insurance is in place.

5.04. As-built Survey

Within 30 days after COMPLETION of construction of any improvements LESSEE shall provide LESSOR with three (3) copies of an as-built survey prepared by a registered professional surveyor, showing the location of all improvements, including buildings, underground utilities, pipelines, and pre-existing improvements.

5.05. LESSEE's Ownership of Trade Fixtures, Machinery and Equipment

It is expressly understood and agreed that any and all trade fixtures (including electrical fixtures), machinery, equipment of any nature whatsoever and other personal property of LESSEE at any time placed or maintained upon the Property by LESSEE shall be and remain property of LESSEE and may be removed or replaced at any time during the term of this Lease.

VI. ASSIGNMENT AND SUBLETTING

6.01. Assignment Without Consent Generally Prohibited

LESSEE shall not voluntarily assign or encumber its interest in this Lease or in the Property, or sublet all or any part of the Property, or allow any other person or entity (except LESSEE's authorized representatives, guests and invitees) to occupy or use all or any part of the Property without first obtaining LESSOR's consent. Any assignment, encumbrance or sublease without LESSOR's consent shall be voidable and, at LESSOR's election, shall constitute a default. Any request for LESSOR's consent shall be made to LESSOR in writing at least 30 days prior to the execution of the assignment, encumbrance or sublease. No consent to any assignment, encumbrance, or sublease shall constitute a further waiver of the provisions of this paragraph. Any assignment effected pursuant to this paragraph 6.01 shall require the assignee to assume the LESSEE's obligations hereunder. An assignment shall not release the LESSEE from

liability hereunder unless LESSOR so consents. Any sublease of the Property by LESSEE shall entitle LESSOR to twenty-five percent (25%) of the gross rental of the sublease and any other compensation paid for the right to use the Property as additional rent under this Lease. LESSEE shall promptly deliver to LESSOR a copy of any instrument or shall promptly notify LESSOR of any unwritten agreement which assigns, encumbers, subleases, or grants a right to use the Property. Sub-subleases are absolutely prohibited.

6.02. Change of Ownership

If LESSEE is a partnership, a withdrawal or change, voluntary, involuntary or by operation of law, of any partner or partners owning twenty-five percent (25%) or more of the partnership, or the dissolution of the partnership, shall be deemed a voluntary assignment under paragraph 6.01. If LESSEE is a corporation, any dissolution, merger, consolidation or other reorganization of LESSEE, or the sale or other transfer of a controlling percentage of the capital stock of LESSEE other than by devise or inheritance, or the sale of twenty-five percent (25%) of the value of the assets of LESSEE, shall be deemed a voluntary assignment under paragraph 6.01. The phrase "controlling percentage" means the ownership of, and the right to vote, stock possessing at least twenty-five percent (25%) of the total combined voting power of all classes of LESSEE's capital stock issued, outstanding and entitled to vote for the election of directors. As to a corporation the stock of which is traded through an exchange or over the counter, a sale or other transfer of a controlling percentage of the capital stock of such a LESSEE corporation will not be deemed to be a voluntary assignment. Attached as Exhibit C is a schedule describing the method of organization of LESSEE, each owner of LESSEE, and the percentage of ownership of each owner.

6.03. Costs of LESSOR's Consent to Be Borne by LESSEE

LESSEE agrees to pay to LESSOR, on demand, reasonable costs, including attorney's fees, incurred by LESSOR in connection with any request by LESSEE for LESSOR to consent to any assignment or subletting by LESSEE.

VII. LIENS

7.01. Prohibition of Liens

LESSEE shall not suffer or permit any liens, including without limitation, mechanic's or materialmen's liens, to be recorded against the Property. If any such liens shall be recorded against the Property, LESSEE shall cause the same to be removed, or, in the alternative, if LESSEE in good faith

desires to contest the same, LESSEE shall be privileged to do so, but in such case LESSEE hereby agrees to indemnify and save LESSOR harmless from all liability for damages occasioned thereby and shall, in the event of a judgment or foreclosure of such liens, cause the same to be discharged and removed prior to any attempt at execution of such judgment. Nothing contained in this Lease shall be construed to be a waiver of the provisions of AS 09.38.015(c), as may be amended from time to time.

VIII. INDEMNITY

8.01. Indemnity

LESSEE agrees to protect, indemnify and hold LESSOR harmless from and against any and all expenses, damages, claims, losses, and liability arising from acts or omissions of any person and of any nature whatsoever occurring on or relating to the Property or LESSEE's operations, causing injury to, or death of persons, or loss of, or damage to, property, and from any expense, including attorneys fees, incident to the defense of and by LESSOR therefrom. If any action or proceeding is brought against LESSOR by reason of any such occurrences, LESSOR shall promptly notify LESSEE in writing of such action or proceeding.

IX. INSURANCE

9.01. Liability Insurance

LESSEE, during the term of this Lease, shall carry at its expense commercial general liability insurance covering LESSEE's operations and the Property in an amount of not less than ONE MILLION DOLLARS (\$1,000,000.00) combined single limit to protect against liability for bodily injury, death or property damage that might arise from the construction, occupancy or use of the Property and the operations conducted on, from or related to it. Such insurance shall insure performance by LESSEE of the indemnity provisions of paragraph 8.01.

9.02. Worker's Compensation Insurance

LESSEE, during the term of this Lease, shall carry at its expense Worker's Compensation Insurance in an amount not less than that required by statute.

9.03. Named Insured, Notice to LESSOR, and Waiver of Subrogation

All insurance policies required to be maintained by LESSEE under paragraph 9.01 shall name LESSOR, and its officers, employees and agents, as additional insureds, but shall not

contain any exclusion from coverage for LESSEE's liability for damages or loss incurred by LESSOR because of LESSOR's status as an additional insured. All policies issued under paragraph 9.01 shall contain a waiver of any subrogation rights any insurer might have against LESSOR. All policies issued under paragraphs 9.01 or 9.02 shall contain an agreement by the insurers to provide at least 30 days prior written notice to LESSOR of cancellation, expiration or substantial changes in policy conditions and coverage. LESSEE shall furnish insurance binders, certificates, and copies of all such insurance policies to LESSOR within seven days after the issuance thereof.

9.04 Fire and Extended Coverage Insurance.

LESSEE may at its own expense and in its own name obtain insurance against loss or damage by fire and such other risks as it determines to cover buildings, equipment, inventory, fixtures, personal property and improvements made to the Property by LESSEE subsequent to LESSEE's taking possession of the Property under this Lease.

X. CONDEMNATION

10.01. Condemnation

In the event the Property, or any part thereof or interest therein, shall be taken for public purposes by condemnation as a result of any action or proceeding in eminent domain, or shall be transferred in lieu of condemnation to any authority entitled to exercise the power of eminent domain, the interests of LESSOR and LESSEE in the award or consideration for such transfer and the effect of the taking or transfer upon this Lease shall be as provided in this Article X.

10.02. Total Taking

If all of the Property is taken or so transferred, this Lease and all the right, title and interest thereunder of LESSEE shall cease on the date title to the Property vests in the condemning authority.

10.03. Partial Taking - Termination of Lease

In the event the taking or transfer of part of the Property leaves the remainder of the Property in such location, or in such form, shape or reduced size, or so inaccessible as to be not effectively and practicably usable in the opinion of LESSEE for the purpose of operation thereon of LESSEE's business, then this Lease and all of the right, title and interest thereunder of LESSEE shall cease on the

date title to the Property vests in the condemning authority, and the condemning authority enters into possession.

10.04. Partial Taking - Continuation of Lease

In the event the taking or transfer of a part of the Property leaves the remainder of the Property in such location and in such form, shape or size, or so accessible as to be effectively and practicably usable in the opinion of LESSEE for the purpose of operation thereon of LESSEE's business, this Lease shall terminate and end as to the portion of the Property so taken or transferred as of the date title to such portion vests in the condemning authority and the condemning authority enters into possession, but shall continue in full force and effect as to the portion of the Property not so taken or transferred. If there is a partial taking and this Lease is not terminated, then the annual rent payable under this Lease shall abate for the portion of the Property taken in the proportion that such portion bears to all of the Property.

10.05. Compensation

Any compensation received or payable as a result of eminent domain proceedings or a transfer in lieu thereof shall belong to LESSOR, whether such compensation be awarded or paid as compensation for diminution in value of the leasehold or of the fee, and LESSEE shall make no claim against LESSOR for damages for termination of the leasehold or interference with LESSEE's business. LESSEE shall have the right to claim and recover from the condemning authority compensation for any loss to which LESSEE may be put for LESSEE's moving expenses, for interference with LESSEE's business, and for damages relating to any trade fixtures, machinery or equipment owned by LESSEE.

XI. DEFAULT AND TERMINATION

11.01. Default

Each of the following events shall be deemed an event of default by the LESSEE under this Lease and a breach of the terms, covenants and conditions of this Lease:

(a) A default in the payment of the rent and additional sums due under this Lease, or any part thereof, for a period of ten (10) days from the due date for the payment of such rent or additional sums.

(b) A default in the performance of any other term, covenant or condition on the part of the LESSEE to be kept, performed or observed for a period of 15 days after

LESSOR gives to LESSEE a written notice specifying the particular default or defaults; provided, however, that any default on the part of LESSEE in the performance of work or acts required by him to be done, or conditions to be modified, shall be deemed to be cured if steps are taken promptly (and in no event later than 15 days after such notice is given) by LESSEE to rectify the same and are prosecuted to completion with diligence and continuity.

(c) The use of the Property or buildings and improvements thereon for purposes other than those enumerated herein, to which LESSOR has not given its written consent.

(d) The abandonment of the Property by LESSEE. If the Property is deserted or unused by LESSEE for twelve consecutive months or more, it shall be deemed abandoned, even if LESSEE continues to pay rent.

11.02. LESSOR's Remedies

In the event of any default by LESSEE as recited in paragraph 11.01 of this Lease, LESSOR shall have all of the below enumerated rights and remedies, all in addition to any rights and remedies that LESSOR may be given by statute, common law or otherwise. All rights of LESSOR shall be cumulative, and none shall exclude any other right or remedy. LESSOR's rights and remedies include the following:

(a) LESSOR may declare the term of this Lease ended by written notice to LESSEE. Upon termination of this Lease, LESSEE shall surrender possession and vacate the Property immediately, and deliver possession thereof to LESSOR, and LESSEE hereby grants to LESSOR full and free license to enter into and upon the Property in such event with or without process of law and to repossess LESSOR of the Property and to expel or remove LESSEE and any others who may be occupying or within the Property and to remove any and all property therefrom, using such force as may be necessary, without being deemed in any manner guilty of trespass, eviction or forcible entry or detainer, and without relinquishing LESSOR's right to rent or any other right given to LESSOR hereunder or by operation of law.

(b) LESSOR may by written notice declare LESSEE's right to possession of the Property terminated without terminating this Lease. Upon such termination of LESSEE's right to possession, LESSOR shall have all the rights to repossess the Property and remove LESSEE and LESSEE's property that enumerated in subparagraph (a).

(c) LESSOR may relet the Property in whole or in part for any period equal to or greater or less than the remainder of the term of this Lease, for any sum that LESSOR may deem reasonable, except as provided in subparagraph (e).

(d) LESSOR may collect any and all rents due or to become due from subtenants or other occupants of the Property.

(e) LESSOR may recover, whether this Lease be terminated or not, from LESSEE, damages provided for below consisting of items (i) and (ii), or at LESSOR's election, items (i) and (iii):

(i) actual attorney's fees and other expenses incurred by LESSOR by reason of the breach or default by LESSEE; and

(ii) an amount equal to the amount of all rent and additional sums reserved under this Lease, less the net rent, if any, collected by LESSOR on reletting the Property, which shall be due and payable by LESSEE to LESSOR on the several days on which the rent and additional sums reserved in this Lease would have become due and payable; that is to say, upon each of such days LESSEE shall pay to LESSOR the amount of deficiency then existing. Such net rent collected on reletting by LESSOR shall be computed by deducting from the gross rent collected all expenses incurred by LESSOR in connection with the reletting of the Property, or any part thereof, including broker's commission and the cost of renovating or remodeling the Property or the buildings or improvements thereon. However, LESSOR must make diligent efforts in reletting the Property to obtain a rental rate as close to or above that required of LESSEE under this Lease or LESSOR will not have access to the remedy set out in this subparagraph (e)(ii).

(iii) an amount to be due immediately on breach, equal to the difference between the rent and the fair and reasonable rental value of the Property for the same period. In the computation of such damages the difference between any installment of rent thereafter becoming due and the fair and reasonable value of the Property for the period for which such installment was payable shall be discounted to the date of such breach at the rate of eight percent (8%) per year.

(f) Reentry or reletting of the Property, or any part thereof, shall not be deemed a termination of this Lease, unless expressly declared to be so by LESSOR.

(g) If this Lease shall be deemed terminated, LESSEE's liabilities shall survive and LESSEE shall be liable for damages as provided in this paragraph 11.02.

11.03. Assignment of Rents to LESSOR

LESSEE immediately and irrevocably assigns to LESSOR, as security for LESSEE's obligations under this Lease, all rent from any subletting of all or a part of the Property as permitted by this Lease, and LESSOR, as assignee and attorney-in-fact for LESSEE or a receiver for LESSEE appointed on LESSOR's application, may collect such rent and apply it toward LESSEE's obligations under this Lease, except that, until the occurrence of an act of default by LESSEE, LESSEE shall have the right to collect such rent.

XII. BANKRUPTCY AND INSOLVENCY

12.01. Chapter 7

In the event that LESSEE shall file a petition, or an order for relief is entered against LESSEE, under Chapter 7 of the Bankruptcy Code, and the Trustee of LESSEE ("Trustee") shall elect to assume this Lease for the purpose of assigning the same, such election and/or assignment may only be made if all of the terms and conditions of paragraphs 12.03 and 12.04 hereof are satisfied. If such Trustee shall fail to elect to assume this Lease for the purpose of assigning the same within sixty (60) days after such Trustee shall have been appointed, this Lease shall be deemed to have been rejected. LESSOR shall be thereupon immediately entitled to exercise any remedies available to it under Article XI of this Lease, and this Lease shall be cancelled, but LESSOR's right to be compensated for damages in such bankruptcy proceedings shall survive.

12.02. Chapter 11 or 13

In the event that LESSEE files a Petition for reorganization under Chapters 11 or 13 of the Bankruptcy Code or a proceeding filed by or against LESSEE under any other chapter of the Bankruptcy Code is converted to a Chapter 11 or 13 proceeding and the Trustee of LESSEE ("Trustee") or LESSEE as debtor-in-possession fails to assume this Lease within sixty (60) days from the date of filing of the Petition or such conversion, the Trustee or debtor-in-possession shall be deemed to have rejected this Lease. If the Trustee of LESSEE or LESSEE as debtor-in-possession shall elect to assume this Lease for the purpose of assigning the same, such election and/or assignment may only be made if all of the terms and conditions of paragraphs 12.03 and 12.04 hereof are satisfied.

12.03. Election to Assume Lease

No election to assume this Lease shall be effective unless in writing and addressed to LESSOR and unless, in LESSOR's business judgment, all of the following conditions, which LESSOR and LESSEE acknowledge to be commercially reasonable, have been satisfied:

(a) The Trustee or the debtor-in-possession has cured or has provided LESSOR adequate assurance (as defined hereunder) that:

(i) within ten (10) days from the date of such assumption the Trustee or debtor-in-possession will cure all monetary defaults under this Lease; and

(ii) within 30 days from the date of such assumption the Trustee or debtor-in-possession will cure all non-monetary defaults under this Lease, or if the non-monetary default requires more than 30 days to cure, the Trustee or debtor-in-possession will within 30 days commence and proceed with diligence and continuity to cure the non-monetary defaults under this Lease.

(b) The Trustee or the debtor-in-possession has compensated, or has provided to LESSOR adequate assurance (as defined hereunder) that within 10 days from the date of assumption LESSOR will be compensated for any pecuniary loss incurred by LESSOR arising from the default of LESSEE, the Trustee, or the debtor-in-possession as recited in LESSOR's written statement of pecuniary loss sent to the Trustee or debtor-in-possession.

(c) The Trustee or the debtor-in-possession has provided LESSOR with adequate assurance of the future performance of each of LESSEE's obligations under this Lease; provided, however, that the obligations imposed upon the Trustee or debtor-in-possession shall continue with respect to LESSEE after the completion of bankruptcy proceedings.

(d) LESSOR has determined that the assumption of the Lease will not breach any provision in any other Lease by which LESSOR is bound relating to the Property.

12.04. Adequate Assurances

For purposes of paragraph 12.03, adequate assurance shall mean:

(a) LESSOR shall determine that the Trustee or the debtor-in-possession has and will continue to have sufficient unencumbered assets after the payment of all secured obligations and administrative expenses to assure LESSOR that the Trustee or debtor-in-possession will have sufficient funds to fulfill the obligations of LESSEE under this Lease; and

(b) an order shall have been entered segregating sufficient cash payable to LESSOR and/or there shall have been granted a valid and perfected first lien and security interest in property of LESSEE, Trustee or debtor-in-possession, acceptable as to value and kind to LESSOR, to secure LESSOR the obligation of the Trustee or debtor-in-possession to cure the monetary and/or non-monetary defaults under this Lease within the time period set forth above.

12.05. Assignment of Lease

If the Trustee or debtor-in-possession has assumed the Lease pursuant to the terms and provisions of paragraphs 12.01 and 12.02 for the purpose of assigning (or elects to assign) LESSEE's interest under this Lease, to any other person, such interest may be so assigned only if LESSOR shall acknowledge in writing that the intended assignee has provided adequate assurance as defined in this paragraph 12.05 of future performance of all of the terms, covenants and conditions of this Lease to be performed by LESSEE. For purposes of this paragraph 12.05, adequate assurance of future performance shall mean that LESSOR shall have ascertained that each of the following conditions has been satisfied:

(a) the assignee has submitted a current financial statement audited by a certified public accountant which shows a net worth and working capital in amounts determined to be sufficient by LESSOR to assure the future performance by such assignee of LESSEE's obligations under this Lease;

(b) if requested by LESSOR, the assignee shall have obtained guarantees in form and substance satisfactory to LESSOR from one or more persons whom LESSOR determines to be creditworthy;

(c) the assignee has submitted in writing evidence, satisfactory to LESSOR, of substantial experience in business operations of the same kind and comparable size to the business contemplated under this Lease; and

(d) LESSOR has obtained all consents or waivers from any third party required under any Lease by which LESSOR is bound to enable LESSOR to permit such assignment.

12.06. Written Consent Required For Transfer

Neither LESSEE's interest in this Lease, nor any lesser interest of LESSEE herein, shall pass to any trustee, receiver, assignee for the benefit of creditors, or any other person or entity, or otherwise by operation of law under the laws of any state having jurisdiction of the person or property of LESSEE ("state law") unless LESSOR shall consent to such transfer in writing. No acceptance by LESSOR of rent or other payments from any such trustee, receiver, assignee, person or other entity shall be deemed to have waived, nor shall it waive, the need to obtain LESSOR's consent or LESSOR's right to terminate this Lease for any transfer of LESSEE's interest under this Lease without such consent.

12.07. Termination of Lease.

In the event LESSEE or any guarantor shall be adjudicated insolvent pursuant to the provisions of any present or future insolvency law under state law, or if any proceedings are filed by or against any guarantor under the Bankruptcy Code, or any similar provisions of any future federal bankruptcy law, or if a receiver or trustee of the property of LESSEE or any guarantor shall be appointed under state law by reason of LESSEE's or any guarantor's insolvency or inability to pay its debts as they become due or otherwise, or if any assignment shall be made of LESSEE's or any guarantor's property for the benefit of creditors under state law; then and in such event LESSOR may, at its option, terminate this Lease and all rights of LESSEE hereunder without further obligation to LESSEE, by giving LESSEE written notice of the election to so terminate.

XIII. OWNERSHIP OF IMPROVEMENTS AND FIXTURES ON TERMINATION

13.01. LESSEE to Surrender Improvements; Removal on Order

Buildings, improvements, fixtures, machinery and equipment owned by LESSEE may be removed by LESSEE at its own expense from the Property upon the expiration or termination of this Lease; provided, that such removal shall not cause injury or damage to the Property, or if it does, LESSEE shall indemnify LESSOR for the full amount of such injury or damage. LESSEE shall remove all debris and residue resulting from LESSEE's use of the Property, and shall leave the Property in clean condition. Any improvements, buildings, structures,

fences, fixtures, machinery or equipment left on the Property by LESSEE shall be in good, safe and tenantable or operable condition, and title thereto shall vest in LESSOR without further action on the part of LESSEE or LESSOR. LESSEE shall not commit, create, leave or allow to exist on the Property any nuisance or public nuisance. LESSOR may extend the time for removal of improvements if: (1) LESSEE has promptly commenced removal; (2) hardship not caused by LESSEE is shown to LESSOR's satisfaction; and (3) LESSOR has received a written application for extension promptly made by LESSEE.

13.02. Other Property Not Removed

Any machinery, trade fixtures, equipment or other items of real or personal property, that are not removed from the Property on or before the expiration or termination of this Lease, or any extension granted, shall immediately become the property of LESSOR and title thereto shall vest in LESSOR without further action on the part of LESSEE or LESSOR. LESSOR may use, sell, destroy, or otherwise dispose of any such property in any manner that it sees fit, without further obligation to LESSEE.

13.03. Evidence of Title

Upon request LESSEE shall execute, acknowledge and deliver to LESSOR a proper instrument, in writing, conveying, releasing and quitclaiming to LESSOR all right, title and interest of LESSEE in and to such property and all improvements left on the Property after expiration or termination of this Lease.

XIV. HAZARDOUS MATERIALS

14.01. Use of Hazardous Materials on the Property

(a) LESSEE shall not cause or permit any Hazardous Materials (as defined herein) to be brought upon, kept or used in or about the Property by LESSEE or its authorized representatives or invitees, except for such Hazardous Materials as are necessary or useful to LESSEE's lawful use of the Property.

(b) Any Hazardous Materials permitted on the Property as provided in this paragraph, and all containers therefor, shall be handled, used, kept, stored and disposed of in a manner that complies with all laws or regulations applicable to any such Hazardous Materials. Such Hazardous Materials shall be handled only by properly trained personnel.

(c) LESSEE shall not discharge, leak or emit, or permit to be discharged, leaked or emitted, any material into the atmosphere, ground, sewer system or any body of water, if such material (as reasonably determined by the LESSOR, or any governmental authority) does or may, pollute or contaminate the same, or may adversely affect (i) the health, welfare or safety of persons, whether located on the Property or elsewhere, or (ii) the condition, use or enjoyment of the Property or any other real or personal property.

(d) If any discharge, leak, spill, emission, or pollution of any type occurs upon or from the Property during the Lease term or any holdover, LESSEE will immediately notify LESSOR and all appropriate federal, state, and local authorities, and will act immediately to contain the spill, repair any damage, absorb and clean up the spill area and restore the Property to comply with the applicable portions of any federal, state, or local law or regulation then in effect.

(e) LESSEE hereby agrees that it shall be fully liable for all costs and expenses related to the handling, use, storage and disposal of Hazardous Materials brought or kept on the Property by the LESSEE, its authorized representatives, customers and invitees, and the LESSEE shall give immediate notice to the LESSOR of any violation or potential violation of the provisions of subparagraphs 14.01(a), (b), (c) and (d).

14.02. Indemnification of LESSOR

Any other provision of this Lease to the contrary notwithstanding, LESSEE shall defend, indemnify and hold harmless LESSOR and its authorized representatives, from and against any claims, demands, penalties, fines, judgments, liabilities, settlements, damages, costs, or expenses (including, without limitation, attorney, consultant and expert fees, court costs and litigation expenses) of whatever kind or nature, known or unknown, contingent or otherwise, arising out of or in any way related to any of the following not now present on the property:

(a) the presence, disposal, release, or threatened release of any such Hazardous Materials that are on, from, or affecting the Property, soil, water, vegetation, buildings, personal property, persons, animals, or otherwise;

(b) any personal injury (including wrongful death) or property damage (real or personal) arising out of or related to such Hazardous Materials;

(c) any lawsuit brought or threatened, settlement reached or government order relating to such Hazardous Materials; and/or

(d) any violation of any laws applicable thereto.

This paragraph 14.02 shall apply only if the acts giving rise to the claims, demands, penalties, fines, judgments, liabilities, settlements, damages, costs, or expenses: (i) occur in whole or in part during the term of this Lease; or (ii) are proximately caused in whole or in part by the occupancy of, use of, operations on, or actions on, from, or related to the Property by LESSEE or its employees, agents, suppliers, customers, invitees, contractors, or sublessees.

The provisions of this paragraph 14.02 shall be in addition to any other obligations and liabilities LESSEE may have to LESSOR at law or equity and shall survive the termination of this Lease. In the event LESSEE asserts that it is not obligated to provide indemnification because the hazardous material at issue was present on the Property prior to the commencement of this Lease, LESSEE shall bear the burden of proving the hazardous material was present prior to commencement of the Lease.

14.03. Hazardous Material Defined

"Hazardous Material" is any substance that is toxic, ignitable, reactive, or corrosive and that is regulated by any local government, the State of Alaska, or the United States government. "Hazardous Material" includes any and all material or substances that are defined as "hazardous waste", "extremely hazardous waste" or a "hazardous substance" pursuant to local, state or federal law, including without limitation, the Resource Conservation and Recovery Act of 1976, as amended from time to time, and regulations promulgated thereunder, and the Comprehensive Environmental Response, Compensation and Liability Act of 1980, as amended from time to time, and regulations promulgated thereunder. "Hazardous Material" also includes, but is not restricted to, asbestos, polychlorobiphenyls ("PCB's") and petroleum and petroleum products.

XV. GENERAL PROVISIONS

15.01. Estoppel Certificates

Either party shall at any time and from time to time upon not less than 30 days' prior written request by the other party, execute, acknowledge and deliver to such party, or to its designee, a statement in writing certifying that this Lease is unamended and in full force and effect (or, if there has been any amendment thereof, that the same is in full force

and effect as amended and stating the amendment or amendments), that there are no defaults existing, (or, if there is any claimed default, stating the nature and extent thereof); and stating the dates to which the rent and other charges have been paid in advance.

15.02. Conditions and Covenants

All the provisions of this Lease shall be deemed as running with the land, and shall be construed to be "conditions" as well as "covenants", as though the words specifically expressing or imparting covenants and conditions were used in each separate provision.

15.03. No Waiver of Breach

No failure by either LESSOR or LESSEE to insist upon the strict performance by the other of any term, covenant or condition of this Lease or to exercise any right or remedy consequent upon a breach thereof, shall constitute a waiver of any such breach or of such terms, covenants or conditions. No waiver of any breach shall affect or alter this Lease, but each and every term, covenant and condition of this Lease shall continue in full force and effect with respect to any other then existing or subsequent breach.

15.04. Attorney's Fees

If LESSOR is involuntarily made a party defendant to any litigation concerning this lease or the Property by reason of any act or omission of LESSEE, or if LESSOR is made a party to any litigation brought by or against LESSEE without any fault on the part of LESSOR, then LESSEE shall pay all amounts incurred and expended by LESSOR, including the fees of LESSOR's agents and attorneys and all expenses incurred in defense of such litigation.

15.05. Time of Essence

Time is of the essence of this Lease and of each provision.

15.06. Computation of Time

The time in which any act provided by this Lease is to be done is computed by excluding the first day and including the last, unless the last day is a Saturday, Sunday or a holiday, and then it is also excluded. The term "holiday" shall mean all holidays as defined by the statutes of Alaska.

15.07. Successors in Interest

Each and all of the terms, covenants and conditions in this Lease shall inure to the benefit of and shall be binding upon the successors in interest of LESSOR and LESSEE.

15.08. Entire Agreement

This Lease contains the entire agreement of the parties with respect to the matters covered by this Lease, and no other agreement, statement or promise made by any party that is not contained in this Lease shall be binding or valid.

15.09. Governing Law and Venue

This Lease shall be governed by, construed and enforced in accordance with the laws of the State of Alaska. Any action or suit arising between the parties in relation to or in connection with this Lease, or for the breach thereof, shall be brought in the Third Judicial District of the State of Alaska.

15.10. Partial Invalidity

If any provision of this Lease is held by a court of competent jurisdiction to be invalid, void or unenforceable, the remainder of the provisions shall remain in full force and effect and shall in no way be affected, impaired or invalidated, unless such provisions are considered by LESSEE to be integral to LESSEE's use of the Property for the purposes stated herein in which case LESSEE will have the authority to terminate this Lease upon 30 days' written notice to LESSOR.

15.11. Relationship of Parties

Nothing contained in this Lease shall be deemed or construed by the parties or by any third person to create the relationship of principal and agent or of partnership or of joint venture or of any association between LESSOR and LESSEE; and neither the method of computation of rent, nor any other provision contained in this Lease nor any acts of the parties, shall be deemed to create any relationship between LESSOR and LESSEE other than the relationship of LESSOR and LESSEE.

15.12. Interpretation

The language in all parts of this Lease shall in all cases be simply construed according to its fair meaning and not for or against LESSOR or LESSEE as both LESSOR and LESSEE have had opportunity for the assistance of attorneys in drafting and reviewing this Lease.

15.13. Number and Gender

In this Lease, the neuter gender includes the masculine and the feminine, and the singular number includes the plural; the word "person" includes corporation, partnership, firm or association wherever the context so requires.

15.14. Mandatory and Permissive

"Shall", "will" and "agrees" are mandatory; "may" is permissive.

15.15. Captions

Captions of the paragraphs of this Lease are for convenience and reference only, and the words contained therein shall in no way be held to explain, modify, amplify or aid in the interpretation, construction or meaning of the provisions of this Lease.

15.16. Amendment

This Lease is not subject to amendment except in writing executed by all parties hereto.

15.17. Delivery of Notices - Method and Time

All notices, demands or requests from one party to another shall be delivered in person or be sent by mail, certified or registered, postage prepaid, to the addresses stated in paragraph 15.18 and shall be deemed to have been given at the time of delivery or, if mailed, three days after the date of mailing.

15.18. Notices

All notices, demands and requests from LESSEE to LESSOR shall be given to LESSOR at the following address:

City Manager
City of Homer
491 East Pioneer Avenue
Homer, Alaska 99603

All notices, demands or requests from LESSOR to LESSEE shall be given to LESSEE at the following address:

David R. Morris
Alaska's High Hopes Charters & Co.
P.O. Box 2478
Homer, Alaska 99603

235-2100

15.19. Change of Address or Agent

Each party shall have the right, from time to time, to designate a different address or different agent for service of process by notice given in conformity with paragraph 15.17.

IN WITNESS WHEREOF, the parties hereto have caused this Lease Agreement to be duly executed as of the day and year first above written.

LESSOR:
CITY OF HOMER

Date: 09/22/92

By: Harry E. Gregoire
Harry E. Gregoire, Mayor

By: Richard Leland
Richard Leland, City Manager

ATTEST:

Mary V. Shannon
Mary V. Shannon
City Clerk

LESSEE:
ALASKA'S HIGH HOPES
CHARTERS & CO.

Date: 09/04/92

David R. Morris
By: David R. Morris

Its: President

STATE OF ALASKA)
THIRD JUDICIAL DISTRICT)

ss.

THIS IS TO CERTIFY that on this 22nd day of September, 1992, before me, the undersigned, a Notary Public in and for the State of Alaska, personally appeared Harry E. Gregoire, known to me and to me known to be the Mayor of the CITY OF HOMER, and known to me to be the individual named in and who executed the foregoing document and he acknowledged to me that he was authorized to execute the foregoing document by authority granted him by the CITY OF HOMER for the uses and purposes therein set forth.

WITNESS my hand and notarial seal the day and year first hereinabove written.

Mary L. Shannon

Notary Public in and for Alaska
My Commission Expires: 10-14-95



STATE OF ALASKA

)
) ss.


THIRD JUDICIAL DISTRICT

THIS IS TO CERTIFY that on this 22nd day of September, 1992, before me, the undersigned, a Notary Public in and for the State of Alaska, personally appeared Richard Leland, known to me and to me known to be the City Manager of the CITY OF HOMER, and known to me to be the individual named in and who executed the foregoing document and he acknowledged to me that he was authorized to execute the foregoing document by authority granted him by the CITY OF HOMER for the uses and purposes therein set forth.

WITNESS my hand and notarial seal the day and year first hereinabove written.

Mary L. Shannon

Notary Public in and for Alaska
My Commission Expires: 10-14-95



STATE OF ALASKA

)
) ss.

THIRD JUDICIAL DISTRICT

The foregoing instrument was acknowledged before me this 4th day of September, 1992, by David R. Morris as President of ALASKA'S HIGH HOPES CHARTERS & CO.

Mary L. Shannon

Notary Public in and for Alaska
My Commission Expires: 10/15/95




EXHIBIT B

PERSONAL GUARANTEE

This Guarantee is dated as of May 1, 1992, by David R. Morris, whose address is P. O. Box 2478, Homer, Alaska 99603 (hereinafter referred to as the "Guarantor"), to the City of Homer (hereinafter called the "Owner").

Owner owns certain real property located in Homer, Homer Recording District, described as follows:

Commencing at the Southeast Corner of Lot 3, according to Plat No. 89-34 of the Homer Spit in the Homer Recording District, Third Judicial District, Homer, Alaska; thence North $11^{\circ}43'28''$ East, 122.38 feet to the True Point of Beginning (which is also the Northeast Corner of Lot 92-2); thence North $58^{\circ}42'48''$ West, 74.47 feet (to the Northwest Corner of Lot 92-2); thence South $31^{\circ}17'12''$ West, 94.03 feet (to the Southwest Corner of Lot 92-2); thence south $48^{\circ}15'50''$ East, 50.85 feet to an angle point (on the South boundary of Lot 92-2); thence North $31^{\circ}17'12''$ East, 62.40 feet to an angle point (on the East boundary of Lot 92-2); thence South $58^{\circ}42'48''$ East, 38.97 feet to an angle point (on the East boundary of Lot 92-2); thence North $11^{\circ}43'28''$ East, 43.35 feet to the True Point of Beginning, subject to all easements and restrictions of record and existing encroachments.

By Lease Agreement dated September 8, 1992 (the "Lease"), Owner has leased the Property to Alaska's High Hopes Charters & Co., an Alaska corporation, conditioned upon Guarantor's execution of this Guarantee.

Guarantor is the sole shareholder of Alaska's High Hopes Charters & Co. and has agreed to guarantee Lessee's performance of the terms and conditions of the Lease in consideration of Owner's agreement to lease the property to Alaska's High Hopes Charters & Co.

In consideration of the foregoing, Guarantor unconditionally guarantees for himself, and to be fully binding upon his heirs, successors and assigns, jointly and severally:

1. The prompt and complete payment by Lessee of all rental payments and financial obligations contained in or arising from the Lease, and any other agreements, instruments

or documents executed by Lessee in connection with the Lease.

2. The payment on demand and in full of any and all debts and liabilities of whatever kind which Lessee may now or hereafter owe or incur to Owner in respect to the Lease.

3. The payment of all damages, costs and expenses which by virtue of the Lease might become recoverable by Owner from Lessee.

4. All present and future indebtedness and liabilities of Lessee to any of the undersigned shall be at all times fully subordinated to obligations of Lessee to Owner and, if Owner so requests, the undersigned will collect any such indebtedness or liability and pay the same over to Owner. Owner may proceed directly against any or all of the undersigned without first proceeding against Lessee or any other security or pursuing any other remedy.

5. David R. Morris agrees to remain a shareholder, director and officer of Alaska's High Hopes Charters & Co.

6. From and after the date hereof, Guarantor shall provide prompt notice to Owner of all suits filed against Guarantor; all liens and encumbrances affecting Guarantor's assets; and all sales, transfers, assignments and conveyances of Guarantor's assets, including ownership in Alaska's High Hopes Charters & Co.

7. The undersigned hereby waives all demands, presents or notices, of whatever kind, including without limitation, notice of acceptance hereof or of any default by Lessee, as well as the benefit of any statute of limitations affecting the liabilities of Lessee or the undersigned, or the enforcement of this Guarantee.

8. In any insolvency, receivership, or bankruptcy proceedings involving the Lessee, Guarantor shall immediately assume and perform all obligations of Lessee to Owner. Guarantor's liability hereunder shall not be extinguished or diminished by any extension, increase or modification of the obligations of the Lease or of this Guarantee.

9. The undersigned agrees to pay all costs and expenses, including reasonable attorneys' fees, incurred by Owner in the enforcement of this Guarantee or arising out of any default, breach or failure of performance of the Lease by Lessee.

10. Guarantor acknowledges that Owner and Lessee may, from time to time, amend, modify or alter the Lease and the terms and conditions contained therein. Guarantor agrees that

such action shall not affect, diminish or extinguish his guarantee of Lessee's performance thereunder.

11. This Guarantee shall continue until all the terms of the Lease have been satisfactorily performed or otherwise discharged by the Lessee; and Guarantor shall not be released of his obligations hereunder so long as any claim of Owner against Lessee arising out of the Lease in any and all other documents executed in connection with the Lease is not settled or discharged in full.

12. This Guarantee shall inure to the benefit of Owner, and its successors, heirs and assigns.

13. All rights, powers and remedies given the Owner hereunder and under any other agreement between the Owner and the Guarantor shall be cumulative and not alternative, and shall be in addition to all rights, powers and remedies given the Owner by law or equity.

14. The liability assumed hereunder shall in no way be affected or diminished by reason of any extension of time that may be granted by the Owner to the Lessee or the Guarantor.

15. All terms which may be necessary to make this Guarantee legal may be implied by a court of competent jurisdiction.

16. If any provision of this Guarantee is invalid or unenforceable, all other provisions shall nevertheless remain in full force and effect. This Guarantee shall be construed and enforced according to the laws of the State of Alaska.



David R. Morris

ACKNOWLEDGMENT

STATE OF ALASKA)
) ss.
THIRD JUDICIAL DISTRICT)

The foregoing instrument was acknowledged before me
this 4th day of September, 1992, by David R. Morris

Mary L. Shannon
Notary Public in and for Alaska
My commission expires: 10/15/92




EXHIBIT C

SCHEDULE OF ORGANIZATION, OWNERS,
PERCENTAGE OF OWNERSHIP

Alaska's High Hopes Charters & Co. is organized as a corporation under the laws of the state of Alaska. The shareholders of the corporation are as follows:

NAME	SHARES	PERCENTAGE OF OWNERSHIP
David R. Morris	1,000	100%
TOTAL	<u>1,000</u>	<u>100%</u>

RETURN TO: CITY OF HOMER
491 E. PIONEER AVE.
HOMER, AK 99603

9 2-3 0 7 0

HOMER REC 132
DISTRICT
REQUESTED BY City of Homer

'92 SEP 30 PM 2 47

GROUND LEASE AND SECURITY AGREEMENT

BETWEEN

CITY OF HOMER, ALASKA

AND

ALASKA HIGH HOPES CHARTER & CO.

dba BOB'S TROPHY CHARTERS

March 25, 2008

GROUND LEASE AND SECURITY AGREEMENT

THIS GROUND LEASE AND SECURITY AGREEMENT ("Lease") is made as of this _____ day of _____, 2008, between the CITY OF HOMER, 491 East Pioneer Avenue, Homer, Alaska 99603, a municipal corporation organized under the laws of the State of Alaska, hereinafter referred to as "Landlord" and Alaska High Hope Charter & Co. dba Bob's Trophy Charters a _____ (type of entity) organized under the laws of the state of _____, whose address is P. O. Box 2478, Homer, AK 99603 ("Tenant").

Attached as **Exhibit A** is a schedule naming each owner of Tenant and describing the percentage of ownership of each. Also attached to Exhibit A are a certificate of good standing issued by the state under whose laws Tenant is organized, and, if Tenant is a foreign entity, a certificate of authority issued by the State of Alaska. Attached as **Exhibit B** is a true and correct copy of a resolution of Tenant authorizing Tenant to enter into this Lease and authorizing the undersigned individual(s) or officer(s) to execute the Lease on behalf of Tenant.

Landlord and Tenant agree as follows:

1. PROPERTY

1.01. Property

Subject to the terms, covenants, conditions, rights and obligations set forth in this Lease, Landlord leases to Tenant and Tenant leases from Landlord the following described property:

Tract 1-B Fishing Hole Subdivision No. 2, Homer Recording District,
State of Alaska as depicted on Exhibit H.

Also known as Kenai Peninsula Borough Tax Parcel No. 181-031-18.

The described parcel contains approximately 6,692 square feet, more or less, and is referred to herein as the "Property."

1.02. Quiet Enjoyment, Restrictions, Easements, Etc.

Landlord covenants and agrees that Tenant, upon paying the rent and other charges herein provided for and observing and keeping the covenants, conditions and terms of this Lease on Tenant's part to be kept or performed, will lawfully and quietly hold, occupy and enjoy the Property during the term of this Lease without hindrance or molestation, subject, however, to the rights and reservations expressed in the U.S. or State patent to the Property, the existing easements for roads, gas, electric, water, sewer and other utility lines, restrictions of record and to encroachments ascertained by physical inspection of the Property.

1.03. Property Accepted "As Is"

Tenant acknowledges that it has inspected the Property and accepts the same "as is" and without reliance on any representations or warranties of Landlord, its agents, servants, or

employees as to the physical condition of the Property, including, but not limited to, subsurface and soil conditions, the presence of any hazardous waste as defined in paragraph 16.03, or as to the habitability or fitness of the Property for any particular purpose.

1.04. No Subsurface Rights

This Lease confers no mineral rights or rights with regard to the subsurface of the land below the level necessary for the use of the Property as stated in this Lease. Landlord makes no warranty or representation as to whether the Property is open or closed to mineral claims or leases under state or federal law.

2. TERM

2.01. Lease Term

The term of this Lease is five years, commencing on the first day of April, 2008 and ending on the last day of March, 2013 (the "Term").

2.02. Hold-Over

If Tenant holds over after the expiration of the term of this Lease and Landlord accepts payment of rent, Tenant's occupancy will be deemed a tenancy from month to month, terminable upon 30 days written notice given by either party at any time, subject to all the terms, covenants and conditions of this Lease, and will not operate as a renewal or extension of this Lease. Landlord is not required to accept Tenant's tender of rent or to agree to any extended tenancy.

2.03. Surrender of Possession

Upon expiration of the term of this Lease, whether by lapse of time or otherwise, Tenant must promptly and peaceably surrender the Property, and all buildings and improvements thereon, except as provided in paragraph 6.01. Tenant agrees to execute, acknowledge and deliver to Landlord a proper instrument in writing, releasing and quitclaiming to Landlord all right, title and interest of Tenant in and to the Property and all such buildings and improvements thereon under paragraph 6.01.

2.04. Renewal Options

Tenant will have the right to renew this Lease for one additional, consecutive five year periods ("Renewal Terms"), provided:

(a) that Tenant must exercise its option to renew not more than one year and not less than 120 days prior to the last day of the Term or current Renewal Term, as the case may be;

(b) that Tenant is not at that time materially in default of any term or condition of this Lease and has not made an assignment or subletting of this Lease or any interest in the Property except as permitted under this Lease;

(c) that Tenant must exercise its option to renew only by sending written notice thereof in accordance with the provisions of paragraph 17.17 of this Lease;

(d) that Tenant may exercise only one renewal option per Term or Renewal Term, as the case may be, i.e., Tenant will not be entitled to exercise more than one renewal option during each period of time described in subparagraph (a); and

(e) that at the time of exercise of the option the Tenant is still using the Property as required or permitted under this Lease.

3. RENT, TAXES, ASSESSMENTS AND UTILITIES

3.01. Rent

(a) **Initial Base Rent.** Tenant agrees to pay to Landlord an initial annual rent of \$5,355.00 (the "Base Rent"), payable monthly in advance in equal installments of \$446.25, plus tax. The first monthly payment is due on the first day of April, 2008, and subsequent monthly payments are due on the first day of each calendar month thereafter. Rent must be paid at the office of the City of Homer, 491 East Pioneer Avenue, Homer, Alaska 99603-7645, or at such other place as Landlord may designate in writing. Delinquent rent will bear interest at the rate set forth in AS 45.45.010(a) as now enacted or hereinafter amended.

(b) **Periodic Appraised Adjustment of Rent.** The Base Rent will be adjusted on January 1, 2013 and on January 1 every five years thereafter (each such January 1 is a "Five Year Rent Adjustment Date") to equal the then current fair market rental value of the Property, determined by appraisal as set forth in paragraph 3.01(d) not more than six months before the Five Year Rent Adjustment Date. In no event, however, will the adjusted Base Rent be less than the Base Rent, adjusted annually, during the year immediately prior to such Five Year Rent Adjustment Date. After such Five Year Rent Adjustment Date, the adjusted rent will thereafter be referred to as the Base Rent.

(c) **Annual Rent Adjustment.** In addition to the five year rent adjustments provided in paragraph 3.01(b), the Base Rent will also be adjusted annually (the "Annual Rent Adjustment") on the first day of January 2009, and on the first day of January every year thereafter, excluding each of the years of the five year rent adjustment, (each such day being an "Annual Rent Adjustment Date") throughout the Term and all Renewal Terms as follows:

(i) The base for computing the Annual Rent Adjustment is the Consumer Price Index for All Urban Consumers (CPI-U), Anchorage, Alaska, for All Items (1982-1984 = 100) published by the United States Department of Labor, Bureau of Labor Statistics (the "Index"). For the first five years of the Term, the Index published for the second half of the calendar year immediately preceding the year in which the Term of this Lease commences is the "Beginning Index". Thereafter, the Index published for the second half of the calendar year immediately preceding the year of the most recent Five Year Rent Adjustment Date is the "Beginning Index." The Index published for the second half of the calendar year nearest, but preceding, the Annual Rent Adjustment Date will be the "Extension Index". On each Annual Rent Adjustment Date the Base Rent will be adjusted to equal the Base Rent determined according to paragraph 3.01(a) or 3.01(b), as the case may be, increased by a percentage equal to the percentage increase from the Beginning Index to the Extension Index. In no case will the Base Rent be reduced because of a decrease in the Index. Landlord will promptly provide written notice to Tenant of the adjustment of the Base Rent, but its failure to do so will not relieve Tenant of the obligation to pay the adjusted Base Rent commencing as of the Annual Rent Adjustment Date.

(ii) If the Index is changed so the base year differs from that used as of the commencement of the term of this Lease, the Index must be converted in accordance with the conversion factor published by the United States Department of Labor, Bureau of Labor Statistics. If the Index is discontinued or revised during the term, such other government index or computation with which it is replaced will be used in order to obtain substantially the same result as would be obtained if the Index had not been discontinued or revised.

(d) **Appraisal of Property.** For purposes of paragraph 3.01(b), the appraised market rent will be based on the fair market rental value of the property, as if privately owned in fee simple, and will not include the value of buildings or improvements placed on the Property by Tenant (with the exception of utilities). The cost of the appraisal must be paid by Tenant, but if Tenant fails to do so, Landlord may pay the cost of the appraisal and the amount paid will become additional rent immediately due and payable under this Lease. The fair market rental value will be determined by a qualified real estate appraiser selected by mutual agreement of Landlord and Tenant. The appraiser's determination of fair market rent will be conclusive between the parties.

3.02. Tenant to Pay Taxes

Tenant agrees to pay prior to delinquency and directly to the taxing authorities in which the Property is located a applicable real property taxes levied or assessed upon or against the Property and all buildings and improvements thereon during the term of this Lease. Tenant further agrees to pay prior to delinquency and directly to the taxing authorities in which the Property is located all applicable personal property taxes on personal property situated on the Property and placed thereon by Tenant, its agents, servants, or employees. Tenant further agrees to pay prior to delinquency any other taxes for which it may be liable. Tenant must, within thirty (30) days after any such tax, assessment or other charge, whether or not constituting a lien on the Property, becomes due and payable, produce and exhibit to Landlord satisfactory evidence of payment thereof.

Tenant acknowledges that it is subject to and will pay applicable municipal taxes, including property tax on Tenant's leasehold interest in the Property.

3.03. Tenant to Pay Assessments

Tenant during the term of this Lease agrees to pay directly to the public authorities charged with collection thereof any and all assessments levied on the Property for any part or all of the costs of any public work or improvement assessed according to benefit found by the levying authority to accrue therefrom to the Property, provided, however, that if an option is given to pay such assessment(s) in installments, Tenant may elect to pay the same in installments, and in such case Tenant will be liable only for such installments as may become due during the term of this Lease. Landlord warrants and represents that there are currently no outstanding assessments levied on the Property for any part or all of the cost of any public work or improvement constructed by Landlord, except as follows: none.

3.04. Proration of Taxes and Assessments

If Tenant's obligation to pay taxes or assessments commences or ends during a tax year by reason of commencement or termination of this Lease, such taxes or assessments will be prorated between Landlord and Tenant.

3.05. Contest

Tenant has the right to contest any taxes or assessments that Tenant is obligated to pay under paragraphs 3.02 or 3.03 of this Lease. Such proceedings must, if instituted, be conducted promptly at Tenant's own expense and free from all expense to Landlord. Before instituting any such proceedings, Tenant must pay under protest any such taxes or assessments, or must furnish to Landlord a surety bond written by a company acceptable to Landlord or other security acceptable to Landlord, sufficient to cover the amount of such taxes or assessments, with interest for the period that such proceedings may reasonably be expected to take, and costs, securing the payment of such taxes or assessments, interest and costs in connection therewith when finally determined. Notwithstanding the furnishing of any such bond or security, Tenant must pay any such taxes or assessments at least thirty (30) days before the time when the Property or any part thereof, might be forfeited. The proceedings referred to in this paragraph 3.05 may include appropriate appeals from any order or judgments therein, but all such proceedings must be begun as soon as reasonably possible after the imposition or assessment of any such taxes or assessments and must be prosecuted to final adjudication promptly. In the event of any reduction, cancellation or discharge, Tenant must pay the amount that is finally levied or assessed against the Property or adjudicated to be due and payable, and if there is any refund payable by the governmental authority with respect thereto, Tenant will be entitled to receive and retain the same, subject, however, to apportionment as provided in paragraph 3.04 of this Lease. Landlord, at Landlord's option, may, but is not obligated to, at Landlord's own expense contest any such taxes or assessments that are not contested by Tenant as set forth above, and, unless Tenant promptly joins with Landlord therein, Landlord will be entitled to receive and retain any refund payable by any governmental authority with respect thereof.

3.06. Tenant to Pay Utility Charges

Tenant must pay or cause to be paid all charges for gas, oil, electricity, water, sewer, heat, snow removal, refuse removal and any and all other utilities or services used upon the Property throughout the term of this Lease, including any connection fees.

3.07. Tenant to Pay for City Services Related to the Property or to Tenant's Operations

(a) Tenant must pay for all services provided by the City of Homer that are related to the Property or to Tenant's operations, including but not limited to Port and Harbor services, whether incurred by Tenant, or any business entity owned in whole or in part by Tenant or by one or more partners of Tenant.

(b) Tenant must pay for wharfage, crane use, ice, and other Port and Harbor services at the rates published in the Port and Harbor of Homer Terminal Tariff, which is subject to change from time to time. In the event the City of Homer changes the method of establishing or publishing any or all such rates, then Tenant must pay for such services at the rates so established by such changed method. Tenant further agrees to provide the City of Homer with the necessary information to determine wharfage, crane use, ice and other Port and Harbor service charges, to keep written records of such information for not less than six years after such charges are due, and, upon request, to make such records available to the City of Homer for audit.

3.08. Additional Rent and Landlord's Right to Cure Tenant's Default

All costs and expenses that Tenant assumes or agrees to pay pursuant to this Lease will, at Landlord's election, be treated as additional rent, and in the event of nonpayment, Landlord will have all rights and remedies provided in this Lease in the case of nonpayment of rent or of a breach of condition, at Landlord's election. If Tenant defaults in making any payment required to be made by Tenant or defaults in performance of any term, covenant or condition of this Lease on the part of Tenant to be kept, performed or observed that involves the expenditure of money by Tenant, Landlord at Landlord's option may, but is not obligated to, make such payment, or, on behalf of Tenant, expend such sum as may be necessary to keep, perform or observe such term, covenant or condition, and any and all sums so expended by Landlord, with interest thereon at the legal rate of interest from the date of such expenditure until repaid, will be, and will be deemed to be, additional rent and must be repaid by Tenant to Landlord, on demand, provided, however, that no such payment or expenditure by Landlord will be deemed a waiver of Tenant's default, nor will it affect any remedy of Landlord by reason of such default.

3.09 Security Deposit

Upon execution of this Lease, Tenant must deposit with Landlord 10% of the Base Rent (i.e., the sum of \$535.50) as security for the performance of Tenant's obligations under this Lease. Landlord will invest the security deposit in an interest bearing account in Landlord's name, subject to Tenant's approval, which will not be unreasonably withheld. If Tenant is in default with respect to any covenant or condition of this Lease, including but not limited to the payment of rent, Landlord may apply all or any portion of the security deposit, including interest earned thereon, to the payment of any sum in default or any damages suffered by Landlord as result of the default, or any sum that Landlord may be required to incur by reason of Tenant's default. Tenant must upon demand deposit with Landlord the amount so applied so that Landlord will have the full deposit on hand at all times during the Term or Renewal Term of this Lease. If Tenant has fully complied with all of the covenants or conditions of the Lease, the Landlord will remit to the Tenant the security deposit, including any interest on deposit, within thirty days after the expiration or termination of this Lease. On each Annual Rent Adjustment Date and each Five Year Rent Adjustment Date, the principal amount of the security deposit will be adjusted to equal ten percent of the annual rent, after making the required adjustment under paragraph 3.01. Within 30 days of notification of the adjustment of the annual rent, Tenant must deposit with Landlord the amount of the increase in the security deposit.

4. GRANT OF SECURITY INTEREST

To secure Tenant's obligation for payment of rent and all other sums agreed to be paid by Tenant under this Lease, Tenant hereby grants to Landlord a lien and security interest in the following collateral: (1) all security deposits or other monies owing from Landlord to Tenant (as collateral in the possession of the secured party); (2) all insurance proceeds from any policy insuring the Property or improvements thereon against environmental contamination or pollution; (3) all compensation payable to Tenant as a result of eminent domain proceedings or a transfer in lieu thereof; and (4) all rents from Tenant's subletting of all or a part of the Property. Said lien and security interest will be in addition to Landlord's liens provided by law.

This Lease constitutes a security agreement under the Uniform Commercial Code as enacted in Alaska ("UCC"), and Landlord will have all rights and remedies afforded a secured party under the UCC. Tenant must execute, as debtor, such financing statement or statements as Landlord may now or hereafter reasonably request further evidencing said security interest.

5. USE AND CARE OF THE PROPERTY

5.01. Use

Tenant warrants that it has not entered into this Lease for purposes of speculation or for reserve for future uses, but rather to immediately and fully use and develop the Property. Except as otherwise provided herein, Tenant must use the Property for the following purposes:

Fishing charter business including fishing packages that offer overnight accommodations for charter clients, and the sale of fishing related items.

Tenant must use the Property for no other purposes without the Landlord's written consent, which consent will not be unreasonably withheld. Tenant's use must comply with the zoning code. Tenant must not use the Property for any unlawful purpose and must comply with all applicable statutes, laws and ordinances during the entire term of the lease and any extension or renewal thereof. If Tenant ceases to use the Property for the approved purposes, Landlord may, as one of its remedies, terminate this Lease upon thirty days written notice.

5.02. Care of the Property

Tenant at its own cost and expense must keep the Property and all buildings and improvements that at any time may be situated thereon in good condition and repair during the term of this Lease, ordinary wear and tear excepted. The Property must always be kept by Tenant neat, clean and free of litter.

5.03. Restoration or Removal of Damaged Buildings and Improvements

Except as provided in paragraph 6.02, in the event any buildings or improvements situated on the Property by Tenant are damaged or destroyed by fire, earthquake, tsunami, or other casualty, Tenant must at Tenant's expense restore the same to good and tenantable condition or must remove the same as soon as is reasonably possible, but in no event may the period of restoration exceed eighteen (18) months nor may the period of removal exceed forty-five (45) days.

5.04. Property Returned to Previous Condition

At the termination of this Lease, Tenant must remove all debris and return the Property clean and in as good order and condition as when the Tenant took possession, failing which Landlord may restore the Property to such condition and Tenant must pay the cost thereof on demand. This paragraph does not require the removal of buildings, improvements, or fixtures upon termination of the Lease, which are governed by other provisions of this Lease.

Tenant acknowledges that it took possession and has continuously occupied the Property prior to the Term of this Lease, commencing on August 31, 2007. The obligations created by this paragraph and other provisions of this Lease referring to the time of Tenant's possession or occupancy of the Property relate back to that date.

5.05. Access Rights of Landlord

Landlord, its agents, servants, or employees, have the right to enter into and upon the Property and all buildings or improvements situated thereon upon reasonable notice to Tenant and during normal business hours (defined as 9 a.m. to 5 p.m. Monday through Friday, except for holidays as defined in paragraphs 17.06 of this Lease) for the purpose of inspecting the Property and all buildings and improvements situated thereon for compliance with the terms of this Lease.

5.06. Nuisances Prohibited

Tenant must immediately remove from the Property any abandoned or junk vehicles, buildings, improvements, equipment, machinery or fixtures. Tenant must not permit any nuisance or public nuisance to exist or to be created or maintained on the Property. Tenant agrees that any nuisance or public nuisance, under the common law, statute, or as defined by the Homer City Code, or any other code or regulations incorporated therein or otherwise adopted by ordinance or resolution of the City of Homer, may, after fifteen (15) days written notice to Tenant, or after four (4) hours notice in writing, by telephone, facsimile, or in person to Tenant if Landlord makes a written finding that such nuisance or public nuisance constitutes a threat of imminent harm to public health, safety or welfare, be removed or abated by Landlord without Tenant's further permission, with use of force if necessary, and without incurring any civil or criminal liability therefor. All the costs of such removal must be paid by Tenant to Landlord as additional rent under the terms of this Lease. This paragraph may not be construed as any limitation on any other legal rights or remedies available to the City of Homer to abate any nuisance or to prosecute any violation of the Homer City Code.

5.07. Compliance with Laws

Tenant must comply with all applicable laws, ordinances and regulations of duly constituted public authorities now or hereafter in any manner affecting Tenant's activities on the Property or any buildings or other improvements that may be situated thereon.

5.08. Radio Interference

At Landlord's request, the Tenant must discontinue the use of any machine or device that interferes with any government operated transmitter, receiver, or navigation aid until the cause of the interference is eliminated.

5.09. Signs

Tenant may erect signs upon the Property that comply with state and local sign laws and ordinances. City Planning Department approval is required prior to the erection of any sign on the Property.

5.10 Garbage Disposal

Tenant is responsible for removing all garbage generated by Tenant's business to a Kenai Peninsula Borough solid waste facility or transfer station. Tenant must not use the Landlord's Homer Spit garbage disposal facilities.

6. IMPROVEMENTS

6.01. Ownership of Buildings and Improvements

(a) Any and all buildings, fixtures, and improvements of any nature whatsoever constructed or maintained on the Property by Tenant will be and remain the property of Tenant at all times during the Term and any Renewal Terms and may be removed or replaced by Tenant, subject, however, to the obligations concerning the Required Improvements set forth in paragraph 6.02.

(b) Upon the expiration or termination of the Lease, all buildings, improvements, and fixtures must remain upon the Property and must be surrendered with the Property to Landlord, unless Landlord elects to require the removal of any or all of such property. If Landlord requires that buildings, improvements, and fixtures, or any part of them, be removed, Tenant must remove the same at its expense and repair or pay Landlord the cost of repairing any damage resulting from such removal. Approximately 60 days prior to the Tenant's scheduled vacation of the Property, Landlord and Tenant will meet and Landlord will advise Tenant what items must be removed and what items must remain.

6.02. Required Improvements

(a) Tenant must, at Tenant's sole expense, construct certain Required improvements on the Property. Tenant must at all times during the Term and any Renewal Term keep and maintain the Required Improvements, or their equivalent of equal or greater value, as the minimum development on the Property. The Required Improvements are:

No construction of new Required Improvements is required. The Required Improvements are those existing improvements in place as of the commencement of this Lease, which Tenant must maintain in place.

Tenant's proposed site plan and floor plans for the Required Improvements are attached as **Exhibit C** and **Exhibit D**. Tenant must commence construction of the Required Improvements within one year of the date of commencement of the Term and Complete construction within one additional year. When Completed, the Required Improvements must have an appraised value of not less than \$ not applicable .

(b) Tenant warrants that it has not entered into this Lease for the purpose of speculation, but in order to fully develop the Property with such Required Improvements and to actually use the Property for Tenant's proposed operations. Tenant's promise to timely construct the Required Improvements and operate on the Property is a major and material consideration to Landlord in granting this Lease.

(c) In the event the Required Improvements are damaged or destroyed by fire, earthquake, tsunami or other casualty, Tenant must, at Tenant's expense, restore or replace the same to good and tenantable condition as soon as is reasonably possible, but in no event may the period of restoration or replacement exceed 12 months. Modifications to the Required Improvements will be allowed only if approved by Landlord, whose approval will not be unreasonably withheld. If any damage or casualty to the Required Improvements occurs within three years of the end of the Term or any Renewal Term, Tenant may, in lieu of restoring or replacing the Required Improvements, terminate this Lease by giving written notice of termination to Landlord within 120 days after such damage or casualty.

6.03. Construction Prerequisites

(a) No construction on the Property, including but not limited to the Required Improvements, may be commenced unless the following events have occurred:

(i) Not less than 30 days prior to the intended start of construction, Tenant must submit to Landlord for its approval preliminary plans and specifications and an application for a City of Homer zoning permit. The preliminary plans and specifications must show the layout of proposed buildings and other improvements, ingress and egress, dimensions and locations of utilities, drainage plan, and any other information required for the zoning permit or other required permits. Tenant must also provide an engineer's or architect's estimate that, when constructed according to the preliminary plans and specifications, the Required Improvements will satisfy the minimum value requirement of paragraph 6.02. Landlord will not unreasonably disapprove preliminary plans and specifications. Approval or disapproval must be communicated in the manner provided for notices, and disapproval must be accompanied by specification of the grounds for disapproval.

(ii) Tenant must prepare final working plans and specifications substantially conforming to preliminary plans previously approved by Landlord, submit them to the appropriate governmental agencies for approval, and deliver to Landlord one complete set as approved by the governmental agencies. Changes from the preliminary plans will be considered to be within the scope of the preliminary plans if they are not substantial or if they are made to comply with suggestions, requests, or requirements of a governmental agency or official in connection with the application for permit or approval.

(iii) Not less than five days prior to the commencement of any construction, Tenant must give written notice of intent to commence construction and furnish to Landlord proof that all applicable federal, state, and local permits have been obtained or applications therefor have been submitted to the appropriate governmental agency.

(iv) Not less than five days prior to the commencement of any construction, Tenant must furnish to Landlord current certificates of insurance in the amounts and for the purposes specified in paragraphs 11.01 through 11.04 of this Lease.

(v) Not less than five days prior to the commencement of any construction, Tenant must deliver to Landlord satisfactory proof that workers' compensation insurance has been procured to cover all persons employed in connection with the construction. Upon notice to Tenant of any deficiency in workers' compensation coverage, such deficiency must be cured immediately, and no work will be performed on the project

until Tenant has provided Landlord satisfactory proof that proper workers' compensation insurance is in place.

(b) On Completion of the improvements, Tenant must give Landlord notice of all changes in plans or specifications made during the course of the work. Landlord acknowledges that it is common practice in the construction industry to make numerous changes during the course of construction on substantial projects. Changes that do not substantially alter plans and specifications previously approved by Landlord do not constitute a breach of Tenant's obligations, but Tenant must nevertheless give Landlord notice of such changes.

(c) At any time and from time to time, Tenant may, but is not obligated to, construct or otherwise make new improvements on any part or all of the Property and to demolish, remove, replace, alter, relocate, reconstruct, or add to existing improvements in whole or in part; provided that Tenant is not then in default under any condition or provision of this Lease and provided further the Required Improvements, or their equivalent of equal or greater value, are always maintained on the Property. All salvage will belong to Tenant. Once any work is begun, Tenant must with reasonable diligence prosecute to completion all construction of improvements, additions, alterations, or other work.

6.04. As-Built Survey

Within thirty (30) days after Completion of construction of any improvements on the Property involving construction, alteration, addition, removal or demolition of the foundation, structure, utility services, ingress and egress, or any major changes of all or any part of any structure or improvement on the Property, Tenant must provide Landlord with three (3) copies of an as-built survey of the Property prepared by a registered professional surveyor, showing the location of all improvements on the Property, including underground utilities, pipelines, and pre-existing improvements.

6.05 Definitions

As used in this Article 6 of this Lease, the following terms and phrases will have the meanings given here, unless the context requires otherwise:

"Complete" and "Completion" mean that construction is finished and the improvement is fully operational and ready for occupancy or use for its intended purpose, including, but not limited to, the receipt of any applicable certificate of occupancy and other applicable permits, licenses, certificates, or inspection reports necessary to the improvement's legally authorized use. The existence of a contractor's punch list of items to be performed to finish the project will not prevent the construction from being Complete if the improvement otherwise meets the requirements of this definition.

"Excusable Delay" means delay due to strikes, act of God, inability to obtain labor or materials, governmental requirements, such as laws and requirements of any governmental authority having jurisdiction over the improvements or over any permits or licenses needed for Tenant's proposed operations, removal of Hazardous Materials discovered at any time after the Commencement Date, enemy action, civil commotion, fire, unusual inclement weather, unavoidable casualty or similar causes beyond the reasonable control of Tenant.

6.06 Extensions of Time for Completion of Required Improvements

An extension of the time to Complete the Required Improvements will be granted for the period of time of any Excusable Delay (as defined in paragraph 6.05); provided Tenant has commenced construction in a timely manner and is proceeding diligently to complete construction.

7. RESERVED

8. RESTRICTIONS ON TRANSFER

8.01. Assignment or Sublease Without Consent Generally Prohibited

Tenant must not voluntarily assign, encumber or sublease its interest in this Lease or in the Property without first obtaining Landlord's consent. Any assignment, encumbrance or sublease without Landlord's consent will be voidable and, at Landlord's election, will constitute a default. Any request for Landlord's consent must be made to Landlord in writing at least thirty (30) days prior to the proposed effective date of the assignment, encumbrance or sublease. No consent to any assignment, encumbrance or sublease will constitute a further waiver of the provisions of this paragraph. Any assignment effected pursuant to this paragraph 8.01 must require the assignee to assume the Tenant's obligations hereunder. An assignment will not release the Tenant from liability hereunder unless specifically so provided in writing and approved by Landlord. Tenant must promptly deliver to Landlord a copy of any instrument or must promptly notify Landlord of any unwritten agreement, that assigns, encumbers or subleases the Property. Landlord's consent to assign, encumber or sublease the Property will not be withheld unreasonably.

8.02. Change of Ownership

If Tenant is a partnership or limited liability company a withdrawal or change, voluntary, involuntary or by operation of law, of any partner(s) or member(s) owning twenty-five percent (25%) or more of the entity, or the dissolution of the entity, will be deemed a voluntary assignment under paragraph 8.01. If Tenant is a corporation, any dissolution, merger, consolidation or other reorganization of Tenant, or the sale or other transfer of a controlling percentage of the capital stock of Tenant, or the sale of twenty-five percent (25%) of the value of the assets of Tenant, will be deemed a voluntary assignment under paragraph 8.01. The phrase "controlling percentage" means the ownership of, and the right to vote, stock possessing at least twenty-five percent (25%) of the total combined voting power of all classes of Tenant's capital stock issued, outstanding and entitled to vote for the election of directors. As to a corporation the stock of which is traded through an exchange or over the counter, a sale or other transfer of a controlling percentage of the capital stock of such a Tenant corporation will not be deemed to be a voluntary assignment.

8.03. Costs of Landlord's Consent to be Borne by Tenant

Tenant must pay Landlord's reasonable costs, including attorney's fees, and the expenses of due diligence inquiries, incurred by Landlord in connection with any request by Tenant for Landlord to consent to any assignment or subletting by Tenant.

8.04. Additional Rent For Sublease.

If Landlord gives its written consent, Tenant may sublet all or a portion of the Property. If any rent accrues to Tenant as the result of such sublease that exceeds the pro rata share of rent then being paid by Tenant for the portion of the Property being sublet, then 25% of such excess rent must be paid by Tenant to Landlord as additional rent.

9. PROHIBITION OF LIENS

Tenant must not suffer or permit any liens, including without limitation, mechanic's or materialmen's liens, to be recorded against the Property. If any such liens are recorded against the Property, Tenant must cause the same to be removed, or, in the alternative, if Tenant in good faith desires to contest the same, Tenant will be privileged to do so, but in such case Tenant hereby agrees to indemnify and save Landlord harmless from all liability for damages occasioned thereby and must, in the event of a judgment or foreclosure of such liens, cause the same to be discharged and removed prior to any attempt at execution of such judgment. Nothing contained in this Lease may be construed to be a waiver of the provisions of AS 09.38.015(c), as may be amended from time to time.

10. INDEMNITY

10.01. Indemnity Generally

Tenant agrees to protect, indemnify and hold Landlord harmless from and against any and all liability arising from acts or omissions of any person and of any nature whatsoever occurring on the Property during the Term or during Tenant's possession of the Property, or arising out of or relating to the Tenant's use of the Property, causing injury to, or death of persons, or loss of, or damage to, property, and from any expense, including attorneys fees, incidental to the defense of and by Landlord therefrom, excepting only liability arising from the sole negligence of Landlord. If any action or proceeding is brought against Landlord by reason of any such occurrences, Landlord will promptly notify Tenant in writing of such action or proceeding.

10.02. Indemnity For Emergency Service Costs

Without limiting the generality of paragraph 10.01, in the event of a major fire or other emergency, Tenant must reimburse Landlord for the cost of providing fire fighting and other emergency service to Tenant or the Property, or elsewhere if the fire or emergency requiring response arises from or is related to the use of the Property or Tenant's operations. For purposes of this paragraph, a major fire or other emergency is one that requires more than five hours of effort by the Homer Department of Public Safety or its successors.

11. INSURANCE

11.01. Liability Insurance

(a) Tenant must procure and at all times maintain, at its expense, public liability insurance covering Tenant's operations and the Property in an amount of not less than ONE MILLION DOLLARS (\$1,000,000.00) per occurrence to protect against liability for bodily

injury, death or property damage that might arise from the construction, occupancy or use of the Property and the operations conducted on, from, or related to it. Such insurance must include coverage for comprehensive general liability; bodily injury and property damage liability; premises and operations liability, including underground, products and completed operations; broad form property damage liability; blanket contractual liability; personal injury liability; and comprehensive automobile liability including without limitation bodily injury and property damage and all owned, hired, and non-owned automobiles. Such insurance policy or policies must be additionally endorsed to provide sudden and accidental pollution coverage for claims or losses arising out of activities or events taking place on the Property or arising out of Tenant's operations, wherever conducted in the City of Homer.

(b) Based on the authorized uses of the Property stated in paragraph 5.01, environmental insurance is not required. However, if Tenant uses the Property, with or without authorization from the Landlord, for purposes other than those stated in paragraph 5.01, then if Landlord so elects, and within ten days after Landlord gives notice of such election, Tenant must procure and at all times thereafter maintain, at its expense, environmental remediation and environmental impairment liability insurance, including sudden and accidental coverage and gradual pollution coverage. Such coverage must also include clean-up cost coverage associated with any activity by Tenant or others on, from, or related to the Property. Tenant must maintain limits of liability in the amount stated by Landlord in its notice to Tenant, but in no event less than ONE MILLION DOLLARS (\$1,000,000.00) for any one accident or occurrence. Environmental impairment liability insurance must extend to loss arising as a result of: (i) liability of others assumed by Tenant under contract or agreement; (ii) clean-up operations; (iii) activities performed by or on behalf of Tenant while Tenant has care, custody, possession, or control of vessels, equipment, people, supplies, products or materials for which Tenant performs services or upon which Tenant performs actions; and (iv) the work or services or products furnished, used or handled in connection with Tenant's operations contemplated under this Lease.

11.02. Worker's Compensation and Employer's Liability Insurance

Tenant must procure and at all times during the term of this Lease maintain, at its expense, Worker's Compensation Insurance as required by statute and Employer's Liability Insurance.

11.03. Named Insured, Notice to Landlord, and Waiver of Subrogation

All insurance policies required to be maintained by Tenant under paragraph 11.01 must name Landlord, and its officers, employees and agents, as additional insured, but they must not contain any exclusion from coverage for Tenant's liability for damages or loss incurred by Landlord because of Landlord's status as an additional insured. All policies issued under paragraph 11.01 must contain a waiver of any subrogation rights any insurer might have against Landlord. All policies issued under paragraphs 11.01 or 11.02 must contain an agreement by the insurers to provide at least thirty (30) days prior written notice to Landlord of cancellation, expiration or substantial changes in policy conditions and coverage. Tenant must furnish insurance certificates and copies of all such insurance policies to Landlord promptly after the issuance thereof.

11.04. Fire and Extended Coverage Insurance; Builder's Risk Insurance

(a) Except as provided in subparagraphs 11.04(b) and (c), Tenant may at its own expense and in its own name obtain insurance against loss or damage by fire and such other risks as it determines to cover buildings, equipment, inventory, fixtures, personal property and improvements made to the Property by Tenant subsequent to Tenant's taking possession of the Property under this Lease.

(b) Tenant must procure and at all times maintain, in its own name and at its expense, physical property damage insurance covering the Required Improvements described in paragraph 6.02 in an amount not less than 90% of the replacement cost of the Required Improvements. Such insurance must afford coverage for damages resulting from, at a minimum (i) fire, (ii) perils covered by extended coverage insurance, and (iii) explosion of steam and pressure boilers and similar apparatus located on the Property.

(c) During construction of the Required Improvements and during any subsequent restorations, alterations, or changes in the Required Improvements at a cost in excess of \$250,000 per job, Tenant must procure and maintain builder's all risk insurance in an amount reasonably satisfactory to Landlord.

11.05 Required Endorsements and Authorization

In addition to, and without limiting the requirements of paragraphs 11.01 through 11.04, Tenant must at all times maintain and give to the Landlord, for Landlord's benefit, current insurance endorsements substantially in the form of **Exhibit E** and **Exhibit F**. Tenant must also grant Landlord permission to obtain copies of insurance policies from all insurers providing required coverage to Tenant by executing and delivering to Landlord an authorization substantially in the form of **Exhibit G**. Tenant must, from time to time, execute and deliver to Landlord such additional authorizations (Exhibit G) that Landlord may request.

12. CONDEMNATION

12.01. Condemnation

In the event the Property, or any part thereof or interest therein, is taken for public purposes by condemnation as a result of any action or proceeding in eminent domain, or is transferred in lieu of condemnation to any authority entitled to exercise the power of eminent domain, the interests of Landlord and Tenant in the award or consideration for such transfer and the effect of the taking or transfer upon this Lease will be as provided in this Article 12.

12.02. Total Taking

If all of the Property is taken or so transferred, this Lease and all the right title and interest thereunder of Tenant will cease on the date title to the Property vests in the condemning authority.

12.03. Partial Taking - Termination of Lease

In the event the taking or transfer of part of the Property leaves the remainder of the Property in such location, or in such form, shape or reduced size, or so inaccessible as to be not effectively and practicably usable in the opinion of the Tenant for the purpose of

operation thereon of Tenant's business, then this Lease and all of the right, title and interest thereunder of Tenant will cease on the date title to the Property vests in the condemning authority, and the condemning authority enters into possession.

12.04. Partial Taking - Continuation of Lease

In the event the taking or transfer of a part of the Property leaves the remainder of the Property in such location and in such form, shape or size, or so accessible as to be effectively and practicably usable in the opinion of Tenant for the purpose of operation thereon of Tenant's business, this Lease will terminate and end as to the portion of the Property so taken or transferred as of the date title to such portion vests in the condemning authority and the condemning authority enters into possession, but will continue in full force and effect as to the portion of the Property not so taken or transferred. If there is a partial taking and this Lease is not terminated, then the annual rent payable under this Lease will abate for the portion of the Property taken in the proportion that such portion bears to all of the Property.

12.05. Compensation

If any compensation is payable as a result of eminent domain proceedings or a transfer in lieu thereof, Landlord and Tenant may each make a claim against the condemning or taking authority for the amount of any just compensation due to each of them, respectively. Tenant must make no claim against Landlord for damages for termination of the leasehold or interference with Tenant's business, even if Landlord is the condemning or taking authority. Neither Tenant nor Landlord will have any rights in or to any award made to the other by the condemning authority; provided, that in the event of a single award to Landlord that includes specific damages for loss of Tenant's leasehold interest separately awarded in the eminent domain proceeding and not as a part of the damages recoverable by Landlord, Landlord will transmit such separately awarded damages to Tenant.

13. DEFAULT

13.01. Default

Each of the following events will be deemed an event of default by the Tenant under this Lease and a breach of the terms, covenants and conditions of this Lease:

(a) A default in the payment of the rent and additional sums due under this Lease, or any part thereof, for a period of ten (10) days from the due date for the payment of such rent or additional sums.

(b) A default in the performance of any other term, covenant or condition on the part of the Tenant to be kept, performed or observed for a period of fifteen (15) days after Landlord gives to Tenant a written notice specifying the particular default or defaults; provided, however, that any default on the part of Tenant in the performance of work or acts required to be done, or conditions to be modified, will be deemed to be cured if steps are taken promptly (and in no event later than thirty (30) days after such notice has been given) by Tenant to rectify the same and are prosecuted to completion with diligence and continuity.

(c) The use of the Property or buildings and improvements thereon for purposes other than those enumerated herein, to which Landlord has not given its written consent.

(d) The abandonment of the Property by Tenant. If the Property is deserted or Tenant does not use the Property for the purposes stated in paragraph 5.01 for 12 months or more, it will be deemed abandoned, even if Tenant continues to pay rent.

(e) Tenant making an assignment for the benefit of creditors, filing a petition in bankruptcy, petitioning or applying to any tribunal for the appointment of a custodian, receiver, or any trustee for it or a substantial part of its assets, or commencing any proceedings under any bankruptcy, reorganization, arrangement, readjustment of debt, dissolution, or liquidation law or statute of any jurisdiction, whether now or hereafter in effect; or the filing of any such petition or application, or the commencing of any such proceeding against it, in which an order for relief is entered or that remains undismissed for a period of 30 days or more; or Tenant by any act or omission indicating its consent to, approval of, or acquiescence in any such petition, application, or proceeding or order for relief or the appointment of a custodian, receiver, or any trustee for it or any substantial part of any of its properties, or the suffering of any such custodianship, receivership, or trusteeship to continue undischarged for a period of 30 days or more.

(f) Tenant being generally unable to pay its debts as such debts become due.

(g) Tenant having concealed, removed, or permitted to be concealed or removed, any part of its property, with intent to hinder, delay, or defraud its creditors or any of them, or making or suffering a transfer of any of its property that may be fraudulent under any bankruptcy, fraudulent conveyance, or similar law; or suffering or permitting, while insolvent, any creditor to obtain a lien upon any of its property through legal proceedings or distraint that is not vacated within 30 days from the date thereof.

13.02. Landlord's Remedies

In the event of any default by Tenant as recited in paragraph 13.01 of this Lease, Landlord will have all of the below-enumerated rights and remedies, all in addition to any rights and remedies that Landlord may be given by statute, common law or otherwise. All rights of Landlord are cumulative, and none will exclude any other right or remedy. Landlord's rights and remedies include the following:

(a) Landlord may declare the term of this lease ended by written notice to Tenant. Upon such termination of this Lease, Tenant must surrender possession and vacate the Property immediately, and deliver possession thereof to Landlord, and Tenant hereby grants to Landlord full and free license to enter into and upon the Property in such event with or without process of law and to repossess Landlord of the Property and to expel or remove Tenant and any others who may be occupying or within the Property and to remove any and all property therefrom, using such force as may be necessary, without being deemed in any manner guilty of trespass, eviction or forcible entry or detainer, and without relinquishing Landlord's right to rent or any other right given to Landlord hereunder or by operation of law.

(b) Landlord may by written notice declare Tenant's right to possession of the Property terminated without terminating this Lease. Upon such termination of Tenant's right to possession, Landlord will have all the rights to repossess the Property and remove Tenant and Tenant's property that are enumerated in paragraph 13.02 (a).

(c) Landlord may relet the Property in whole or in part for any period equal to or greater or less than the remainder of the Term or Renewal Term, as applicable, for any sum that Landlord may deem reasonable, except as provided in (e) of this paragraph.

(d) Landlord may collect any and all rents due or to become due from subtenants or other occupants of the Property.

(e) Landlord may recover, whether this Lease be terminated or not, from Tenant, damages provided for below consisting of items (i), and (ii), or, at Landlord's election in lieu of (ii), item (iii):

(i) actual attorney's fees and other expenses incurred by Landlord by reason of the breach or default by Tenant; and

(ii) an amount equal to the amount of all rent and additional sums reserved under this Lease, less the net rent, if any, collected by Landlord on reletting the Property, that shall be due and payable by Tenant to Landlord on the several days on which the rent and additional sums reserved in this Lease would have become due and payable; that is to say, upon each of such days Tenant must pay to Landlord the amount of deficiency then existing. Such net rent collected on reletting by Landlord will be computed by deducting from the gross rent collected all expenses incurred by Landlord in connection with the reletting of the Property, or any part thereof, including broker's commission and the cost of renovating or remodeling the Property or the buildings or improvements thereon, provided, however, Landlord must take diligent effort in reletting the Property to obtain a rental rate as close to or above that required of Tenant under this Lease or else Landlord will not have access to the remedy set out in this subparagraph 13.02(e)(ii); or

(iii) an amount to be due immediately on breach, equal to the difference between the rent and the fair and reasonable rental value of the Property for the same period. In the computation of such damages the difference between any installment of rent thereafter becoming due and the fair and reasonable value of the Property for the period for which such installment was payable will be discounted to the date of such breach at the rate of eight percent (8%) per year.

(f) Reentry or reletting of the Property, or any part thereof, will not be deemed a termination of this Lease, unless expressly declared to be so by Landlord.

(g) If this Lease is deemed terminated, Tenant's liabilities will survive and Tenant will be liable for damages as provided in this paragraph 13.02.

13.03. Assignment of Rents to Landlord

Tenant immediately and irrevocably assigns to Landlord, as security for Tenant's obligations under the Lease, all rent from any subletting of all or a part of the Property as permitted by this Lease, and Landlord, as assignee and attorney-in-fact for Tenant or a receiver for Tenant appointed on Landlord's application, may collect such rent and apply it toward Tenant's obligation under this Lease, except that, until the occurrence of an act of default by Tenant, Tenant will have the right to collect such rent.

14. RESERVED

15. REMOVAL OF TRADE FIXTURES, EQUIPMENT, AND MACHINERY UPON EXPIRATION OR TERMINATION OF LEASE

15.01. Removal Upon Expiration

Trade fixtures, machinery, equipment, and other items of personal property owned by Tenant will be considered Tenant's property at all times during this Lease and must be removed by Tenant at its own expense from the Property upon the expiration of the Term or Renewal Term of this Lease, unless Landlord gives written consent to allow such property to remain on the Property. If the removal of Tenant's trade fixtures, machinery, equipment and other items of personal property causes injury or damage to the Property, including buildings or improvements that will remain on the Property, Tenant must repair such injury or damage or pay Landlord the full amount to repair the same. In the event Tenant, without Landlord's written consent, fails to remove such property on or before the expiration of this Lease, the Landlord may, at its election, immediately (i) declare all or any part of the property abandoned, in which case title to such property will vest in Landlord, or (ii) to the extent Landlord does not elect to declare it abandoned and take title to such property, Landlord may, in any manner that it sees fit, remove, store, destroy, or otherwise dispose of the property at the Tenant's expense and without liability to Tenant for any loss, damage, value, or other compensation claimed by Tenant as a consequence.

15.02. Removal After Early Termination

In the event this Lease terminates for any reason before the scheduled expiration of the Term or Renewal Term, as applicable, Tenant must within one month after such early termination date remove Tenant's trade fixtures, machinery, equipment and other items of personal property, unless Landlord gives written consent to allow such personal property to remain on the Property. If the removal of Tenant's trade fixtures, machinery, equipment and other items of personal property causes injury or damage to the Property, including buildings or improvements that will remain on the Property, Tenant must repair such injury or damage or pay Landlord the full amount to repair the same. On or before the end of such one month period, Tenant may extend the time for removal of such personal property for an additional one month upon written notice to Landlord accompanied by payment of compensation for the entire two month period following the early termination date at a rate equal to 125% of the monthly rental rate in effect on the early termination date (i.e., monthly rental rate x 125% x 2 months). Acceptance of such compensation will not extend the term of the Lease nor create a month-to-month tenancy. In the event Tenant fails to remove such property within one month after the early termination of this Lease, or within two months if Tenant elects to extend by giving timely notice and paying compensation, the Landlord may, at its election, immediately (a) declare all or any part of the property abandoned, in which case title to such property will vest in Landlord, or (b) to the extent Landlord does not elect to declare abandoned and take title to such property, Landlord may, in any manner that it sees fit, remove, store, destroy, or otherwise dispose of the property at the Tenant's expense and without liability to Tenant for any loss, damage, value, or other compensation claimed by Tenant as a consequence.

16. HAZARDOUS MATERIALS

16.01. Use of Hazardous Materials on the Property

(a) Tenant must not cause or permit any Hazardous Material to be brought upon, kept or used in or about the Property by Tenant or its authorized representatives, customers, invitees or sublessees, except for such Hazardous Material as is necessary or useful to Tenant's lawful use of the Property.

(b) Any Hazardous Material permitted on the Property as provided in this paragraph, and all containers therefor, must be handled, used, kept, stored and disposed of in a manner that complies with all laws or regulations applicable to any such Hazardous Material. Such Hazardous Material must be handled only by properly trained personnel.

(c) Tenant must not discharge, leak or emit, or permit to be discharged, leaked or emitted, any material into the atmosphere, ground, sewer system or any body of water, if such material (as reasonably determined by the Landlord, or any governmental authority) does or may, pollute or contaminate the same, or may adversely affect (i) the health, welfare or safety of persons, whether located on the Property or elsewhere, or (ii) the condition, use or enjoyment of the Property or any other real or personal property.

(d) If any discharge, leak, spill, emission, or pollution of any type occurs upon or from the Property during the Lease term or any holdover, Tenant will immediately notify Landlord and all appropriate federal, state, and local authorities, and will act immediately to contain the spill, repair any damage, absorb and clean up the spill area and restore the Property to comply with the applicable portions of any federal, state, or local law or regulation then in effect.

(e) Tenant hereby agrees that it will be fully liable for all costs and expenses related to the handling, use, storage, and disposal of Hazardous Material brought or kept on the Property by the Tenant, its authorized representatives, customers, invitees and sublessees, and the Tenant must give immediate notice to the Landlord of any violation or potential violation of the provisions of subparagraphs 16.01 (a), (b), (c) and (d).

16.02. Indemnification of Landlord

Any other provisions of the Lease to the contrary notwithstanding, Tenant must defend, indemnify and hold harmless Landlord and its authorized representatives, from and against any claims, demands, penalties, fines, judgments, liabilities, settlements, damages, costs, or expenses (including, without limitation, attorney, consultant and expert fees, court costs and litigation expenses) of whatever kind of nature, known or unknown, contingent or otherwise, arising out of or in any way related to: (a) the presence, disposal, release, or threatened release of any such Hazardous Material that is on, from, or affecting the Property, soil, water, vegetation, buildings, personal property, persons, animals, or otherwise; (b) any bodily injury (including wrongful death) or property damage (real or personal) arising out of or related to such Hazardous Material; (c) any lawsuit brought or threatened, settlement reached or government order relating to such Hazardous Material; and/or (d) any violation of any laws applicable thereto. However, this paragraph will apply only if the acts or omissions giving rise to the claims, demands, penalties, fines, judgments, liabilities, settlements, damages, costs, or expenses: (i) occur in whole or in part during the Term of this Lease or during any time of Tenant's possession or occupancy of the Property prior to or after the term

of this Lease; or (ii) are proximately caused in whole or in part by the occupancy of, use of, operations on, or actions on or arising out of the Property by Tenant or its employees, agents, customers, invitees or contractors. The provisions of this paragraph will be in addition to any other obligations and liabilities Tenant may have to Landlord at law or equity and will survive the termination of this Lease.

16.03. Hazardous Material Defined

"Hazardous Material" is any substance that is toxic, ignitable, reactive, or corrosive and that is regulated by any local government, the State of Alaska, or the United States government. "Hazardous Material" includes any and all material or substances that are defined as "hazardous waste", "extremely hazardous waste", or a "hazardous substance" pursuant to local, state or federal law, including without limitation, the Resource Conservation and Recovery Act of 1976, as amended from time to time, and regulations promulgated thereunder, and the Comprehensive Environmental Response, Compensation and Liability Act of 1980, as amended from time to time, and regulations promulgated thereunder. "Hazardous Material" also includes, but is not restricted to, asbestos, polychlorobiphenyls ("PCB's") and petroleum and petroleum products.

17. GENERAL PROVISIONS

17.01. Estoppel Certificates

Either party must at any time and from time to time upon not less than thirty (30) days prior written request by the other party, execute, acknowledge and deliver to such party, or to its designee, a statement in writing certifying that this Lease is unamended and in full force and effect (or, if there has been any amendment thereof, that the same is in full force and effect as amended and stating the amendment or amendments), that there are no defaults existing, (or, if there is any claimed default, stating the nature and extent thereof); and stating the dates to which the rent and other charges have been paid in advance. The cost of preparing an estoppel certificate, including the cost of conducting due diligence investigation and attorney's fees, must be paid by the requesting party.

17.02. Conditions and Covenants

All the provisions of this Lease will be deemed as running with the land, and will be construed to be "conditions" as well as "covenants," as though the words specifically expressing or imparting covenants and conditions were used in each separate provision.

17.03. No Waiver of Breach

No failure by either Landlord or Tenant to insist upon the strict performance by the other of any term, covenant or condition of this Lease or to exercise any right or remedy consequent upon a breach thereof, will constitute a waiver of any such breach or of such terms, covenants or conditions. No waiver of any breach will affect or alter this Lease, but each and every term, covenant and condition of this Lease will continue in full force and effect with respect to any other then existing or subsequent breach.

17.04. Attorney's Fees

(a) If Landlord is involuntarily made a party defendant to any litigation concerning this Lease or the Property by reason of any act or omission of Tenant, or if Landlord is made a party to any litigation brought by or against Tenant without any fault on the part of Landlord, then Tenant must pay the amounts reasonably incurred and expended by Landlord, including the reasonable fees of Landlord's agents and attorneys and all expenses incurred in defense of such litigation.

(b) In the event of litigation between Landlord and Tenant concerning enforcement of any right or obligation under this Lease, the non-prevailing party must reimburse the prevailing party for the attorney's fees reasonably incurred and expended by the prevailing party in the litigation.

17.05. Time of Essence

Time is of the essence of the Lease and of each provision.

17.06. Computation of Time

The time in which any act provided by this Lease is to be done is computed by excluding the first day and including the last, unless the last day is a Saturday, Sunday or a holiday, and then it is also excluded. The term "holiday" will mean all holidays as defined by the statutes of Alaska.

17.07. Successors in Interest

Each and all of the terms, covenants and conditions in this Lease will inure to the benefit of and will be binding upon the successors in interest of Landlord and Tenant.

17.08. Entire Agreement

This Lease contains the entire agreement of the parties with respect to the matters covered by this Lease, and no other agreement, statement of promise made by any party that is not contained in the Lease will be binding or valid.

17.09. Governing Law and Venue

This Lease will be governed by, construed and enforced in accordance with the laws of the State of Alaska. Any action or suit arising between the parties in relation to or in connection with this Lease, or for the breach thereof, must be brought in the Third Judicial District of the State of Alaska.

17.10. Partial Invalidity

If any provision of this Lease is held by a court of competent jurisdiction to be invalid, void or unenforceable, the remainder of the provisions will remain in full force and effect and will in no way be affected, impaired or invalidated, unless such provisions are considered by Tenant to be integral to Tenant's use of the Property for the purposes stated herein in which case Tenant will have the authority to terminate this Lease upon thirty (30) days written notice to Landlord.

17.11. Relationship of Parties

Nothing contained in this Lease shall be deemed or construed by the parties or by any third person to create the relationship of principal and agent or of partnership or of joint venture or of any association between Landlord and Tenant and neither the method of computation of rent, nor any other provision contained in this Lease nor any acts of the parties, shall be deemed to create any relationship between Landlord and Tenant other than the relationship of Landlord and Tenant.

17.12. Interpretation

The language in all parts of this Lease must in all cases be simply construed according to its fair meaning and not for or against Landlord or Tenant as both Landlord and Tenant have had opportunity for the assistance of attorneys in drafting and reviewing this Lease.

17.13. Number and Gender

In this Lease, the neuter gender includes the masculine and the feminine, and the singular number includes the plural; the word "person" includes corporation, partnership, firm or association wherever the context so requires.

17.14. Mandatory and Permissive

"Shall," "must," "will," and "agrees" are mandatory; "may" is permissive.

17.15. Captions

Captions of the paragraphs of this Lease are for convenience and reference only, and the words contained therein will in no way be held to explain, modify, amplify or aid in the interpretation, construction or meaning of the provisions of this Lease.

17.16. Amendment

This Lease is not subject to amendment except in writing executed by all parties hereto.

17.17. Delivery of Notices - Method and Time

All notices, demands or requests from one party to another must be delivered in person or be sent by (i) mail, certified or registered, postage prepaid, or (ii) facsimile transmission (accompanied by reasonable evidence of receipt of the transmission and with a confirmation copy mailed by first class mail no later than the day after transmission) to the addresses stated in paragraph 17.18 and will be deemed to have been given at the time of delivery or, if mailed, three (3) days after the date of mailing.

17.18. Notices

All notices, demands and requests from Tenant to Landlord must be given to Landlord at the following address:

City Manager

City of Homer
491 East Pioneer Avenue
Homer, Alaska 99603
Facsimile: (907) 235-3148

All notices, demands or requests from Landlord to Tenant must be given to Tenant at the following address:

David and Diane Morris
Alaska High Hopes Charters & Co.
dba Bob's Trophy Charters
P. O. Box 2478
Homer, AK 99603
Facsimile: _____

17.19. Change of Address or Agent

Each party may, from time to time, to designate a different address or different agent for service of process by notice given in conformity with paragraph 17.17.

17.20. Multi-Party Tenant

If Tenant is comprised of more than one natural person or legal entity, the obligations under this Lease imposed upon Tenant are joint and several obligations of all such persons and entities. All notices, payments, and agreements given or made by, with, or to any one of such persons or entities will be deemed to have been given or made by, with, or to all of them, unless expressly agreed otherwise by Landlord in writing.

18. SPECIAL PROVISIONS

18.01. Prior Lease

Landlord and Tenant are parties to a Lease Agreement affecting the Property dated **September 1992** and recorded in the records of the Homer Recording District at **Book 218**, commencing at **Pages 001** (the "Former Lease"). This Lease amends and supercedes the Former Lease effective as of **March _____, 2008** and on and after that date the Former Lease shall have no force or effect, except that it shall remain in effect as to events, rights, obligations, or remedies arising or accruing under the Former Lease prior to the effective date of this Lease.

IN WITNESS WHEREOF, the parties hereto have set their hands and seals the dates hereinbelow set forth.

Landlord:

CITY OF HOMER,

Date: 4/16/08

By: 
Walt Wrede,
City Manager

Tenant:

Date: 4-8-08

By David Morris
DAVID MORRIS (name)
PRESIDENT (title)

Date: _____


By _____

(name)
(title)

ACKNOWLEDGMENTS

STATE OF ALASKA)
THIRD JUDICIAL DISTRICT) ss.

The foregoing instrument was acknowledged before me on _____, 2008, by Walt Wrede, City Manager of the City of Homer, on behalf of the City of Homer.



Dru Corbin
Dru Corbin, Administrative Assistant
My Term Expires: 10-15-2011

STATE OF ALASKA)
THIRD JUDICIAL DISTRICT) ss.

The foregoing instrument was acknowledged before me on _____, 2008, by _____, as _____ (title) of _____ (name of entity), a state of _____ (state) _____ (type of entity) on behalf of _____ (name of entity).

Notary Public in and for Alaska
My Commission Expires: _____

STATE OF ALASKA)

EXHIBIT A

**SCHEDULE OF ORGANIZATION, OWNERS,
PERCENTAGE OF OWNERSHIP**

Tenant, Alaska High Hopes Charter & Co. dba Bob's Trophy Charters, is a _____ organized under the laws of the state of _____. Attached to this exhibit is a certificate issued by that state certifying that Tenant is in good standing and describing its legal organization. If Tenant is a foreign entity authorized to conduct business in Alaska, its certificate of authority is also attached

The _____ (specify whether shareholders, partners, members, etc.) and their percentage of ownership are as follows:

Name _____ %

Address: _____

Name _____ %

Address: _____

Name _____ %

Address: _____

Name _____ %

Address: _____

TOTAL 100 %

EXHIBIT B

**CONFORMED COPY OF RESOLUTION AUTHORIZING LEASE
AND AUTHORIZING SIGNERS TO SIGN LEASE AGREEMENT ON
BEHALF OF TENANT**

6

6

EXHIBIT C
SITE PLANS

6

6

EXHIBIT D
FLOOR PLANS

EXHIBIT E

GENERAL LIABILITY INSURANCE ENDORSEMENT

City of Homer ("City")
491 East Pioneer Ave.
Homer, Alaska 99603-7624

Attn.: City Manager

A. POLICY INFORMATION

- 1. Insurance company _____; Policy no. _____
- 2. Policy term (from) _____ to _____
Endorsement effective date: _____
- 3. Named insured _____
- 4. Address of named insured _____
- 5. Policy is: _____ claims made _____ occurrence
- 6. If claims made: Retroactive date: _____ Is tail coverage afforded? _____
- 7. Limit of liability any one occurrence: \$ _____ Aggregate: \$ _____
- 8. Deductible or self-insured retention (nil unless otherwise specified):
\$ _____

B. POLICY AMENDMENTS

This endorsement is issued in consideration of the policy premium. Notwithstanding any inconsistent statement in the policy to which this endorsement is attached or any other endorsement attached thereto, it is agreed as follows:

1. **INSURED.** The City, its elected or appointed officials, employees and volunteers are included as insured with regard to damages and defense of claims arising from: (a) activities performed by or on behalf of the named insured; (b) products and completed operations of the named insured; or (c) premises owned, leased or used by named insured.

2. **CONTRIBUTION NOT REQUIRED.** As respects: (a) work performed by the named insured for or on behalf of the City; or (b) products sold by the named insured to the City; or (c) premises leased by the named insured from the City, the insurance afforded by this policy shall be primary insurance as respects the City, its elected or appointed officials, employees or volunteers; or stand in an unbroken chain of coverage excess of the named insured's scheduled underlying primary coverage. In either event, any other insurance maintained by the City, its elected or appointed officials, employees or volunteers shall be excess of this insurance and shall not contribute with it.

3. SCOPE OF COVERAGE. The policy: (a) if primary, affords coverage at least as broad as forms currently in use as approved by the State of Alaska Division of Insurance; and (b) if excess, affords coverage which is at least as broad as the primary insurance forms reference in the preceding subpart (a).

4. SEVERABILITY OF INTEREST. The insurance afforded by this policy applies separately to each insured who is seeking coverage or against whom a claim is made or a suit is brought, except with respect to the Company's limit of liability.

5. PROVISIONS REGARDING THE INSURED'S DUTIES AFTER ACCIDENT OR LOSS. Any failure to comply with reporting provisions of the policy shall not affect coverage provided to the City, its elected or appointed officials, employees or volunteers.

6. CANCELLATION NOTICE. The insurance afforded by this policy shall not be suspended, voided, canceled, reduced in coverage or in limits except after thirty (30) days' prior written notice by certified mail return receipt requested has been given to the City. Such notice shall be addressed as shown in the heading of this endorsement.

C. SIGNATURE OF INSURER OR ITS AUTHORIZED REPRESENTATIVE:

I, _____ (print/type name), _____ (title) warrant that I have authority to bind the below-named insurance company and, by my signature hereon, do so bind this company.

Signature: _____
(original signature required on endorsement furnished to the City)

Company _____

Address _____

Phone _____

Fax _____

EXHIBIT F

WORKERS' COMPENSATION/EMPLOYERS LIABILITY ENDORSEMENT

City of Homer ("City")
491 East Pioneer Ave.
Homer, Alaska 99603-7624

A. POLICY INFORMATION

- 1. Insurance company: _____ ("Company");
Policy No. _____
- 2. Effective date of this endorsement: _____
- 3. Named insured: _____
- 4. Employer's liability limit (Coverage B): _____

B. POLICY AMENDMENTS

In consideration of the policy premium and notwithstanding any inconsistent statement in the policy to which this endorsement is attached or any other endorsement attached thereto, it is agreed as follows:

1. **CANCELLATION NOTICE.** The insurance afforded by this policy shall not be suspended, voided, canceled, reduced in coverage or in limits, except after thirty (30) days' prior written notice by certified mail, return receipt requested, has been given to the City. Such notice shall be sent to the address given in the heading of this endorsement.

2. **WAIVER OF SUBROGATION.** The Company agrees to waive all rights of the subrogation against the City, its elected or appointed officials, agents and employees for losses paid under the terms of this policy which arise from work performed by the named insured for the City.

C. SIGNATURE OF INSURER OR ITS AUTHORIZED REPRESENTATIVE

I, _____ (print/type name), _____ (title)
warrant that I have authority to bind the below-named insurance company and, by my signature hereon, do so bind this company.

Signature: _____
(original signature required on endorsement furnished to the City)

Company _____
Address _____

Phone _____ Fax _____

EXHIBIT G

PERMISSION TO OBTAIN INSURANCE POLICIES

The City of Homer is hereby granted permission to request and obtain copies of _____ ("Tenant") insurance policies from Tenant's broker and/or insurer, _____. Tenant requests the broker/insurer to provide the City of Homer with information about and copies of all of Tenant's insurance policies providing the type of coverage required by the Lease between Tenant and the City of Homer.

It is understood that the Tenant may revoke this permission at any time by written notice to City of Homer and to Tenant's broker and/or insurer; however, such revocation will constitute a default of Tenant's lease from the City of Homer.

Date: _____

TENANT NAME

By: _____ (printed name)
_____ (title)

By: _____ (printed name)
_____ (title)

EXHIBIT H
LEGAL DESCRIPTION EXHIBIT

LEASE RENEWAL AND AMENDMENT

This Lease Renewal and Amendment is made and entered into effective as of this 18th day of July, 2012 between the **CITY OF HOMER** ("Landlord"), whose mailing address is 491 East Pioneer Avenue, Homer, Alaska 99603, and **DAVID MORRIS and DIANE MORRIS dba BOB'S TROPHY CHARTERS** ("Tenant"), whose mailing address is P.O. Box 2478, Homer, Alaska 99603, and affects the Lease Agreement entered into between Landlord and Tenant on March, 2008.

1. Leased Premises

Subject to the terms, covenants, conditions, rights and obligations set forth in this Lease, Landlord leases to Tenant and Tenant leases from Landlord the following described property:

Tract 1-B Fishing Hole Subdivision No. 2, Homer Recording District, State of Alaska
Also known as Kenai Peninsula Borough Tax Parcel No. 181-031-18.

2. Renewal

The tenant has exercised its renewal option under the Contract.

This renewal term of the Contract shall commence as of April 1, 2013 and end on March 31, 2018.

3. Contract Remains in Effect

Every other provision of the Contract remains in full force and effect.

IN WITNESS WHEREOF, the parties hereto have caused this Contract Renewal to be duly executed as of the day and year first above written.

CITY OF HOMER

Date: AUG. 7, 2012

By: Walt Wrede

Walt Wrede, City Manager

BOB'S TROPHY CHARTERS

Date: 8-7-12

By: David Morris

David Morris, Owner

Date: 8-7-12

By: Diane Morris

Diane Morris, Owner

#2251

RECEIVED

AUG 09 2012

PORT & HARBOR

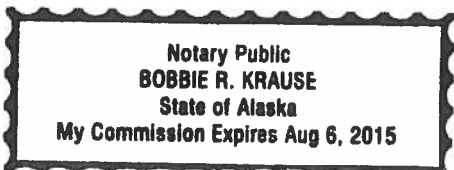
STATE OF ALASKA)

) ss.

THIRD JUDICIAL DISTRICT)

THIS IS TO CERTIFY that on this 7th day of August, 2012, before me, the undersigned, a Notary Public in and for the State of Alaska, personally appeared **Walt Wrede**, known to me to be the City Manager of the City of Homer, and he acknowledged to me that he was authorized to execute the foregoing document by authority granted him by the City of Homer for the uses and purposes therein set forth.

WITNESS my hand and notary seal the day and year first hereinabove written.



Bobbie R Krause
Notary Public in and for Alaska

My Commission Expires: 08/06/15


STATE OF ALASKA)

) ss.

THIRD JUDICIAL DISTRICT)

THIS IS TO CERTIFY that on this 7th day of August, 2012, before me, the undersigned, a Notary Public in and for the State of Alaska, personally appeared **David Morris**, known to me to be the individual named in and who executed the foregoing document and he acknowledged to me that being duly authorized to do so he executed the foregoing document as the free and voluntary act and deed of Sportsman's Supply for the uses and purposes therein set forth.

WITNESS my hand and notary seal the day and year first hereinabove written.



T. M. Wheeler

Notary Public in and for Alaska

My Commission Expires: 3/28/2016


STATE OF ALASKA)

) ss.

THIRD JUDICIAL DISTRICT

THIS IS TO CERTIFY that on this 17th day of August, 2012, before me, the undersigned, a Notary Public in and for the State of Alaska, personally appeared ***Diane Morris***, known to me to be the individual named in and who executed the foregoing document and he acknowledged to me that being duly authorized to do so he executed the foregoing document as the free and voluntary act and deed of Sportsman's Supply for the uses and purposes therein set forth.

WITNESS my hand and notary seal the day and year first hereinabove written.



T. M. Wheeler

Notary Public in and for Alaska

My Commission Expires: 3/26/2015

NEW BUSINESS



City of Homer

www.cityofhomer-ak.gov

Office of the City Manager

491 East Pioneer Avenue
Homer, Alaska 99603

citymanager@cityofhomer-ak.gov

(p) 907-235-8121 x2222

(f) 907-235-3148

Memorandum 15-044

To: Mayor and Council
From: Marvin L Yoder
Date: February March 18, 2015
Subject: Fireweed Avenue

The City has received numerous complaints regarding the condition of a portion of Fireweed Ave. A portion of the road was built to City standards through an assessment district. However, another portion was not included and is not likely to be included in an assessment district in the near future.

It would be expensive to totally rebuild that portion to City standards. Public Works has investigated the road and believe a temporary fix could be accomplished for under \$20,000. Feedback from the property owners indicates that the funds to temporarily repair the road could be collected from the property owners.

In the event the funds collected are not sufficient to complete the repair, the City would need to commit some HART funds.

We request permission to secure funding from the current users of Fireweed Ave. to repair the road. In the event insufficient funds are collected, we ask the Council to authorize an expenditure of HART funds.

RESOLUTIONS

1 **CITY OF HOMER**
2 **HOMER, ALASKA**

City Clerk

3
4 **RESOLUTION 15-017**

5
6 A RESOLUTION OF THE HOMER CITY COUNCIL CONFIRMING THE
7 ASSESSMENT ROLL, ESTABLISHING DATES FOR PAYMENT OF
8 SPECIAL ASSESSMENTS AND ESTABLISHING DELINQUENCY,
9 PENALTY, AND INTEREST PROVISIONS FOR THE HOMER
10 NATURAL GAS SPECIAL ASSESSMENT DISTRICT.

11
12 WHEREAS, In compliance with Homer City Code Chapter 17, Improvement Districts,
13 the Homer City Council initiated a Homer Natural Gas Special Assessment District on July 23,
14 2012 via Resolution 12-069 assessing all parcels equally that benefited from the natural gas
15 distribution system; and

16
17 WHEREAS, Public hearings were held on January 14 and 28, 2013 to hear objections to
18 the formation of such district; and

19
20 WHEREAS, The objection deadline for written protests was January 25, 2013 and
21 Owners of real property that would bear 50 percent or more of the assessed cost of the
22 improvement did not file timely written objections to the improvement plan with the City
23 Clerk; and

24
25 WHEREAS, Ordinance 13-02 was adopted by the Council on February 11, 2013 creating
26 the Homer Natural Gas Special Assessment District; and

27
28 WHEREAS, The Homer Natural Gas Special Assessment District was completed by
29 Enstar; and

30
31 WHEREAS, All assessment per parcel corrections deemed necessary have been made
32 and a final assessment roll was prepared and public hearings were scheduled for March 9 and
33 16, 2015; and

34
35 WHEREAS, All record property owners within the district were mailed notice of their
36 right to object, the website link to the final assessment roll, and notice of the March 9th and
37 16th public hearings; and

38
39 WHEREAS, The final assessment roll as presented by the City Clerk and reviewed and
40 corrected where necessary and attached hereto as Attachment A, is hereby confirmed as the
41 official assessment roll for the Homer Natural Gas Special Assessment District and the Mayor
42 and Clerk shall be directed to sign same.

43 NOW, THEREFORE, BE IT RESOLVED THAT ON OR BEFORE 5:00 p.m. on July 1, 2015, all
44 assessments in the Homer Natural Gas Special Assessment District shall become due and
45 payable in full. All assessments not paid in full by this date shall be considered delinquent
46 and in default and shall have added a penalty of ten percent (10%) which penalty and
47 principal amount of the assessment shall both draw interest at a rate of three percent (3%)
48 per annum until paid. Should default occur, the City of Homer will institute a civil action for a
49 foreclosure of the assessment lien. Foreclosure shall be against all property on which
50 assessments are in default. All costs including collection and legal fees resulting from such
51 action, shall be added and incorporated into the assessed amount due plus interest and
52 penalties and shall be reimbursed from the proceeds of foreclosure sale of the assessed real
53 property; and

54
55 BE IT FURTHER RESOLVED that an optional ten (10) year payment plan is offered
56 whereby the assessment may be paid in ten (10) equal yearly installments plus interest of
57 four percent (4%) on the unpaid balance of the assessment. The first such installment shall be
58 due and payable without interest on or before 5:00 p.m. July 1, 2015 and each installment
59 thereafter shall be due on or before July 1st of each year, plus interest on the unpaid balance
60 of the assessment. If any annual installment payment is not received when due, the entire
61 outstanding principal amount of the assessment shall be in default and shall be immediately
62 due and payable. The entire outstanding assessment principal (including the annual
63 installment) shall have added a penalty of ten percent (10%) on the outstanding principal.
64 The principal and penalty shall draw interest at the rate of fifteen percent (15%) per annum
65 until paid. Should default occur, the City will institute civil action for foreclosure of the
66 assessment lien. Foreclosure shall be against all property on which assessments are in
67 default. All costs including collection and legal fees resulting from such action shall be added
68 and incorporated into the assessed amount due plus interest and penalties, and shall be
69 reimbursed from the proceeds of foreclosure sale of the assessed real property.

70
71 PASSED AND ADOPTED by the Homer City Council on this 23rd day of March, 2015.

72
73 CITY OF HOMER

74
75
76 _____
77 MARY E. WYTHE, MAYOR

78
79 ATTEST:

80
81
82 _____
83 JO JOHNSON, MMC, CITY CLERK

84

85 Fiscal Note: Total project costs are \$12,359,388; 3,788 assessments = \$3,262.77 per parcel.
86
87

FINAL ASSESSMENT ROLL

All owners of record are listed. If there is more than one parcel owner,
each owner does not owe a separate assessment. Assessments are due per parcel.

Parcel_ID	OWNER	ATTENTION	ADDRESS	CITY	STATE	ZIPCODE	LEGAL	Assessed Value	Assessment
17305311	MASON MARTHA J		PO BOX 85035	FAIRBANKS	AK	99708	T 6S R 13W SEC 8 SEWARD MERIDIAN HM THAT PORTION OF THE NW1/4 SE1/4 LYING SOUTH OF DIAMOND RIDGE RD	\$44,300.00	\$3,262.77
17305401	WILLIAMS WILLIAM L		PO BOX 621	HOMER	AK	99603	T 6S R 13W SEC 9 SEWARD MERIDIAN HM 0940013 KELLY RANCH ESTATES SUB LOT 1 BLK 1	\$278,900.00	\$3,262.77
17305402	MOWERY PHILIP D		PO BOX 1994	GIRDWOOD	AK	99587	T 6S R 13W SEC 9 SEWARD MERIDIAN HM 0940013 KELLY RANCH ESTATES SUB LOT 2 BLK 1	\$149,500.00	\$3,262.77
17305403	CROSBY SEAN & HOLBROOK KARIN D		1080 QUINALT AVE	HOMER	AK	99603	T 6S R 13W SEC 9 SEWARD MERIDIAN HM 0940013 KELLY RANCH ESTATES SUB LOT 3 BLK 1	\$34,900.00	\$3,262.77
17305404	CROSBY SEAN		1080 QUINALT AVE	HOMER	AK	99603	T 6S R 13W SEC 9 SEWARD MERIDIAN HM 0940013 KELLY RANCH ESTATES SUB LOT 4 BLK 1	\$359,600.00	\$3,262.77
17305404	HOLBROOK KARIN D		1080 QUINALT AVE	HOMER	AK	99603	T 6S R 13W SEC 9 SEWARD MERIDIAN HM 0940013 KELLY RANCH ESTATES SUB LOT 4 BLK 1	\$359,600.00	\$3,262.77
17305405	CROSBY SEAN & HOLBROOK KARIN D		1080 QUINALT AVE	HOMER	AK	99603	T 6S R 13W SEC 9 SEWARD MERIDIAN HM 0940013 KELLY RANCH ESTATES SUB LOT 5 BLK 1	\$28,900.00	\$3,262.77
17305406	CROSBY SEAN & HOLBROOK KARIN D		1080 QUINALT AVE	HOMER	AK	99603	T 6S R 13W SEC 9 SEWARD MERIDIAN HM 0940013 KELLY RANCH ESTATES SUB LOT 6 BLK 1	\$27,300.00	\$3,262.77
17305407	CROSBY SEAN & HOLBROOK KARIN D		1080 QUINALT AVE	HOMER	AK	99603	T 6S R 13W SEC 9 SEWARD MERIDIAN HM 0940013 KELLY RANCH ESTATES SUB LOT 7 BLK 1	\$32,200.00	\$3,262.77
17305410	NIEBUHR AMBER E		PO BOX 3734	HOMER	AK	99603	T 6S R 13W SEC 9 SEWARD MERIDIAN HM 0940013 KELLY RANCH ESTATES SUB LOT 1 BLK 3	\$368,500.00	\$3,262.77
17305410	NIEBUHR ERIK C		PO BOX 3734	HOMER	AK	99603	T 6S R 13W SEC 9 SEWARD MERIDIAN HM 0940013 KELLY RANCH ESTATES SUB LOT 1 BLK 3	\$368,500.00	\$3,262.77
17305411	CONNORS MICHAEL J		PO Box 3622	HOMER	AK	99603	T 6S R 13W SEC 9 SEWARD MERIDIAN HM 0940013 KELLY RANCH ESTATES SUB LOT 2 BLK 3	\$30,200.00	\$3,262.77
17305412	CONNORS MICHAEL J		PO Box 3622	HOMER	AK	99603	T 6S R 13W SEC 9 SEWARD MERIDIAN HM 0940013 KELLY RANCH ESTATES SUB LOT 3 BLK 3	\$27,800.00	\$3,262.77
17305413	CONNORS MICHAEL J		PO Box 3622	HOMER	AK	99603	T 6S R 13W SEC 9 SEWARD MERIDIAN HM 0940013 KELLY RANCH ESTATES SUB LOT 4 BLK 3	\$27,100.00	\$3,262.77
17305414	LYNCH SHARON L		4499 S TENNYSON ST	DENVER	CO	80236	T 6S R 13W SEC 9 SEWARD MERIDIAN HM 0940013 KELLY RANCH ESTATES SUB LOT 5 BLK 3	\$28,400.00	\$3,262.77
17305414	LYNCH RICHARD H		4499 S TENNYSON ST	DENVER	CO	80236	T 6S R 13W SEC 9 SEWARD MERIDIAN HM 0940013 KELLY RANCH ESTATES SUB LOT 5 BLK 3	\$28,400.00	\$3,262.77
17305415	SULLIVAN KATHLEEN A		826 CRESTVIEW DR	MORMON LAKE	AZ	86038	T 6S R 13W SEC 9 SEWARD MERIDIAN HM 0940013 KELLY RANCH ESTATES SUB LOT 6 BLK 3	\$25,100.00	\$3,262.77
17305415	THUMM JEFFREY M		826 CRESTVIEW DR	MORMON LAKE	AZ	86038	T 6S R 13W SEC 9 SEWARD MERIDIAN HM 0940013 KELLY RANCH ESTATES SUB LOT 6 BLK 3	\$25,100.00	\$3,262.77
17305416	SMITH GREGORY SCOTT & BARBARA JEAN		PO BOX 959	HOMER	AK	99603	T 6S R 13W SEC 9 SEWARD MERIDIAN HM 0940013 KELLY RANCH ESTATES SUB LOT 7 BLK 3	\$207,500.00	\$3,262.77
17305417	LAFRAMBOISE PHILIP J & LINDA D		4048 BARTLETT ST APT 8	HOMER	AK	99603	T 6S R 13W SEC 9 SEWARD MERIDIAN HM 0940013 KELLY RANCH ESTATES SUB LOT 8 BLK 3	\$29,900.00	\$3,262.77
17305418	BENALLO JOSEPH D		PO BOX 2287	HOMER	AK	99603	T 6S R 13W SEC 9 SEWARD MERIDIAN HM 0940013 KELLY RANCH ESTATES SUB LOT 9 BLK 3	\$208,600.00	\$3,262.77
17305419	STERLING TRUST CO CUSTODIAN FBO MICHAEL J TONER		2309 GREEN MEADOWS WAY	ASHLAND	OR	97520	T 6S R 13W SEC 9 SEWARD MERIDIAN HM 0940013 KELLY RANCH ESTATES SUB LOT 10 BLK 3	\$27,400.00	\$3,262.77
17305420	TONER MICHAEL J		2309 GREEN MEADOWS WAY	ASHLAND	OR	97520	T 6S R 13W SEC 9 SEWARD MERIDIAN HM 0940013 KELLY RANCH ESTATES SUB LOT 11 BLK 3	\$31,400.00	\$3,262.77
17305421	HOLTBY GLENNA C		2309 GREEN MEADOWS WAY	ASHLAND	OR	97520	T 6S R 13W SEC 9 SEWARD MERIDIAN HM 0940013 KELLY RANCH ESTATES SUB LOT 12 BLK 3	\$28,400.00	\$3,262.77
17305422	HAEG TOM		PO BOX 4022	HOMER	AK	99603	T 6S R 13W SEC 9 SEWARD MERIDIAN HM 0940013 KELLY RANCH ESTATES SUB LOT 13 BLK 3	\$30,700.00	\$3,262.77
17305423	HAEG THOMAS M		PO BOX 4022	HOMER	AK	99603	T 6S R 13W SEC 9 SEWARD MERIDIAN HM 0940013 KELLY RANCH ESTATES SUB LOT 14 BLK 3	\$274,800.00	\$3,262.77

All owners of record are listed. If there is more than one parcel owner,
each owner does not owe a separate assessment. Assessments are due per parcel.

Parcel_ID	OWNER	ATTENTION	ADDRESS	CITY	STATE	ZIPCODE	LEGAL	Assessed Value	Assessment
17305424	HAEG THOMAS M		PO BOX 4022	HOMER	AK	99603	T 6S R 13W SEC 9 SEWARD MERIDIAN HM 0940013 KELLY RANCH ESTATES SUB LOT 15 BLK 3	\$28,300.00	\$3,262.77
17305425	BENALLO DIANN L		1754 ASPEN ST	BROOMFIELD	CO	80020	T 6S R 13W SEC 9 SEWARD MERIDIAN HM 0940013 KELLY RANCH ESTATES SUB LOT 16 BLK 3	\$27,000.00	\$3,262.77
17305425	BENALLO GARRY D		1754 ASPEN ST	BROOMFIELD	CO	80020	T 6S R 13W SEC 9 SEWARD MERIDIAN HM 0940013 KELLY RANCH ESTATES SUB LOT 16 BLK 3	\$27,000.00	\$3,262.77
17305426	YOUNG JEREMY L & STEPHANIE C		PO BOX 1915	HOMER	AK	99603	T 6S R 13W SEC 9 SEWARD MERIDIAN HM 0940013 KELLY RANCH ESTATES SUB LOT 17 BLK 3	\$269,900.00	\$3,262.77
17305427	CARROLL WESTON J & STEPHANIE J		1170 QUEETS CIR	HOMER	AK	99603	T 6S R 13W SEC 9 SEWARD MERIDIAN HM 0940013 KELLY RANCH ESTATES SUB LOT 18 BLK 3	\$229,900.00	\$3,262.77
17305428	WOODWORTH SHANE & JULIE		PO BOX 1012	HOMER	AK	99603	T 6S R 13W SEC 9 SEWARD MERIDIAN HM 0940013 KELLY RANCH ESTATES SUB LOT 19 BLK 3	\$225,700.00	\$3,262.77
17305429	WALLS RUSSELL W & KAREN		1175 QUEETS CIR	HOMER	AK	99603	T 6S R 13W SEC 9 SEWARD MERIDIAN HM 0940013 KELLY RANCH ESTATES SUB LOT 20 BLK 3	\$371,800.00	\$3,262.77
17305430	WALLS RUSSELL W & KAREN		1175 QUEETS CIR	HOMER	AK	99603	T 6S R 13W SEC 9 SEWARD MERIDIAN HM 0940013 KELLY RANCH ESTATES SUB LOT 21 BLK 3	\$37,600.00	\$3,262.77
17305431	TONER MICHAEL J & HOLTBY GLENNA C		2309 GREEN MEADOWS WAY	ASHLAND	OR	97520	T 6S R 13W SEC 9 SEWARD MERIDIAN HM 0940013 KELLY RANCH ESTATES SUB LOT 22 BLK 3	\$38,100.00	\$3,262.77
17305432	RICHARDSON WILLIAM EDWARD		1125 KALALOCK CT	HOMER	AK	99603	T 6S R 13W SEC 9 SEWARD MERIDIAN HM 0940013 KELLY RANCH ESTATES SUB LOT 16 BLK 2	\$213,500.00	\$3,262.77
17305433	PETERSEN BRENT L		7250 E 22ND AVE	ANCHORAGE	AK	99504	T 6S R 13W SEC 9 SEWARD MERIDIAN HM 0940013 KELLY RANCH ESTATES SUB LOT 15 BLK 2	\$27,900.00	\$3,262.77
17305434	STONE VIOLA M		PO BOX 3094	HOMER	AK	99603	T 6S R 13W SEC 9 SEWARD MERIDIAN HM 0940013 KELLY RANCH ESTATES SUB LOT 14 BLK 2	\$269,600.00	\$3,262.77
17305434	STONE JAMES L		PO BOX 3094	HOMER	AK	99603	T 6S R 13W SEC 9 SEWARD MERIDIAN HM 0940013 KELLY RANCH ESTATES SUB LOT 14 BLK 2	\$269,600.00	\$3,262.77
17305435	WALKDEN CHARLES D JR & MIKALA N		PO BOX 422	HOMER	AK	99603	T 6S R 13W SEC 9 SEWARD MERIDIAN HM 0940013 KELLY RANCH ESTATES SUB LOT 13 BLK 2	\$34,000.00	\$3,262.77
17305436	EAST OF ATTU LLC		PO BOX 1950	HOMER	AK	99603	T 6S R 13W SEC 9 SEWARD MERIDIAN HM 0940013 KELLY RANCH ESTATES SUB LOT 12 BLK 2	\$33,200.00	\$3,262.77
17305437	FIMON ROBERT		1110 KALALOCK CT	HOMER	AK	99603	T 6S R 13W SEC 9 SEWARD MERIDIAN HM 0940013 KELLY RANCH ESTATES SUB LOT 11 BLK 2	\$195,700.00	\$3,262.77
17305437	FIMON YOLANDA		1110 KALALOCK CT	HOMER	AK	99603	T 6S R 13W SEC 9 SEWARD MERIDIAN HM 0940013 KELLY RANCH ESTATES SUB LOT 11 BLK 2	\$195,700.00	\$3,262.77
17305438	FETTERHOFF RICHARD K		PO BOX 1430	HOMER	AK	99603	T 6S R 13W SEC 9 SEWARD MERIDIAN HM 0940013 KELLY RANCH ESTATES SUB LOT 10 BLK 2	\$27,200.00	\$3,262.77
17305439	JOHNSON JENNIFER L		3771 FRESNO RD	NORTH PORT	FL	34288	T 6S R 13W SEC 9 SEWARD MERIDIAN HM 0940013 KELLY RANCH ESTATES SUB LOT 9 BLK 2	\$31,300.00	\$3,262.77
17305440	ALEXANDER RICK D & LEONA K		5709 CLEARWATER DR	HOMER	AK	99603	T 6S R 13W SEC 9 SEWARD MERIDIAN HM 0940013 KELLY RANCH ESTATES SUB LOT 8 BLK 2	\$389,400.00	\$3,262.77
17305441	CLOONAN WILLIAM		5731 CLEARWATER DR	HOMER	AK	99603	T 6S R 13W SEC 9 SEWARD MERIDIAN HM 0940013 KELLY RANCH ESTATES SUB LOT 7 BLK 2	\$225,400.00	\$3,262.77
17305441	SMITH-CLOONAN LEIGH CATHERINE		5731 CLEARWATER DR	HOMER	AK	99603	T 6S R 13W SEC 9 SEWARD MERIDIAN HM 0940013 KELLY RANCH ESTATES SUB LOT 7 BLK 2	\$225,400.00	\$3,262.77
17305442	STRICKLAND BENJAMIN F II		10533 WINGED ELM CIRCLE	MANASSAS	VA	20110	T 6S R 13W SEC 9 SEWARD MERIDIAN HM 0940013 KELLY RANCH ESTATES SUB LOT 6 BLK 2	\$302,400.00	\$3,262.77
17305442	STRICKLAND CANDICE L		10533 WINGED ELM CIRCLE	MANASSAS	VA	20110	T 6S R 13W SEC 9 SEWARD MERIDIAN HM 0940013 KELLY RANCH ESTATES SUB LOT 6 BLK 2	\$302,400.00	\$3,262.77
17305443	STRICKLAND BENJAMIN		10533 WINGED ELM CIRCLE	MANASSAS	VA	20110	T 6S R 13W SEC 9 SEWARD MERIDIAN HM 0940013 KELLY RANCH ESTATES SUB LOT 5 BLK 2	\$27,200.00	\$3,262.77
17305443	STRICKLAND CANDICE		10533 WINGED ELM CIRCLE	MANASSAS	VA	20110	T 6S R 13W SEC 9 SEWARD MERIDIAN HM 0940013 KELLY RANCH ESTATES SUB LOT 5 BLK 2	\$27,200.00	\$3,262.77
17305446	MARTIN DIANN T		PO BOX 662	HOMER	AK	99603	T 6S R 13W SEC 9 SEWARD MERIDIAN HM 0940013 KELLY RANCH ESTATES SUB LOT 2 BLK 2	\$27,000.00	\$3,262.77

FINAL ASSESSMENT ROLL

All owners of record are listed. If there is more than one parcel owner,
each owner does not owe a separate assessment. Assessments are due per parcel.

Parcel_ID	OWNER	ATTENTION	ADDRESS	CITY	STATE	ZIPCODE	LEGAL	Assessed Value	Assessment
17305447	CRAIGUE BRUCE A & PATRICIA L		41518 D RD	CRAWFORD	CO	81415	T 6S R 13W SEC 9 SEWARD MERIDIAN HM 0940013 KELLY RANCH ESTATES SUB LOT 1 BLK 2	\$29,900.00	\$3,262.77
17305448	ALBERTS VERNON K		5841 CLEARWATER DR	HOMER	AK	99603	T 6S R 13W SEC 9 SEWARD MERIDIAN HM 2003091 KELLY RANCH ESTATES NO 2 LOT 3A BLK 2	\$229,100.00	\$3,262.77
17307009	CRAWFORD LOUISE MURIEL		333 M ST APT 301	ANCHORAGE	AK	99501	T 6S R 13W SEC 7 SEWARD MERIDIAN HM THAT PORTION SW1/4 NE1/4 LYING S OF DIAMOND RIDGE RD	\$62,600.00	\$3,262.77
17307077	OHLSEN SHERYL L		RR 1 BOX 9936	KINGSHILL	VI	00850	T 6S R 13W SEC 7 SEWARD MERIDIAN HM 0840119 PIONEER VALLEY SUB LOT 3	\$177,900.00	\$3,262.77
17307077	CURRY BUCK D II		1841 TODD ST	EUGENE	OR	97405	T 6S R 13W SEC 7 SEWARD MERIDIAN HM 0840119 PIONEER VALLEY SUB LOT 3	\$177,900.00	\$3,262.77
17307079	WILSON HARRY E Jr		163 SKYLINE DR	HOMER	AK	99603	T 6S R 13W SEC 7 SEWARD MERIDIAN HM 0840119 PIONEER VALLEY SUB LOT 5	\$63,500.00	\$3,262.77
17307080	FRAZIER KENNETH R & CINDY L		168 SKYLINE DR	HOMER	AK	99603	T 6S R 13W SEC 7 SEWARD MERIDIAN HM 0870016 PIONEER VALLEY TOO SUB LOT 1-A	\$177,100.00	\$3,262.77
17307082	HILLSTRAND NANCY J		PO BOX 7	HOMER	AK	99603	T 6S R 13W SEC 7 SEWARD MERIDIAN HM 0900039 PIONEER VALLEY THREE SUB LOT 1-B2	\$92,600.00	\$3,262.77
17307085	GLOSSER SCOTT		PO Box 3133	HOMER	AK	99603	T 6S R 13W SEC 7 SEWARD MERIDIAN HM 0980078 NEDOSIK 1998 TRACT C TRACT C2	\$229,100.00	\$3,262.77
17307086	HARTMAN STEVEN B		3715 VICTORY TERRACE LN	KATY	TX	77450	T 6S R 13W SEC 7 SEWARD MERIDIAN HM 2002047 HARTMAN SUB LOT 1	\$66,000.00	\$3,262.77
17307087	MCCORMICK MARGARET		PO BOX 3071	HOMER	AK	99603	T 6S R 13W SEC 7 SEWARD MERIDIAN HM 2002047 HARTMAN SUB LOT 2	\$167,600.00	\$3,262.77
17307087	MCCORMICK DAVID		PO BOX 3071	HOMER	AK	99603	T 6S R 13W SEC 7 SEWARD MERIDIAN HM 2002047 HARTMAN SUB LOT 2	\$167,600.00	\$3,262.77
17307088	COWAN JOHN T & CHERYL CHELSEA		PO BOX 2763	HOMER	AK	99603	T 6S R 13W SEC 7 SEWARD MERIDIAN HM 2002047 HARTMAN SUB LOT 3	\$288,600.00	\$3,262.77
17307089	HAMILTON SHAWN		3176 SOUND AVE	RIVERHEAD	NY	11901	T 6S R 13W SEC 7 SEWARD MERIDIAN HM 2009023 NEDOSIK 1998 TRACT C JACK HAMILTON REPLAT LOT C1-A	\$1,664,800.00	\$3,262.77
17307090	HAMILTON SHAWN		3176 SOUND AVE	RIVERHEAD	NY	11901	T 6S R 13W SEC 7 SEWARD MERIDIAN HM 2009023 NEDOSIK 1998 TRACT C JACK HAMILTON REPLAT LOT C1-B	\$357,500.00	\$3,262.77
17307091	HAMILTON SHAWN		3176 SOUND AVE	RIVERHEAD	NY	11901	T 6S R 13W SEC 7 SEWARD MERIDIAN HM 2009023 NEDOSIK 1998 TRACT C JACK HAMILTON REPLAT LOT C1-C	\$396,900.00	\$3,262.77
17307094	HOMER CITY OF		491 E PIONEER AVE	HOMER	AK	99603	T 6S R 13W SEC 7 SEWARD MERIDIAN HM 2011030 HILLSTRANDS'S HOMESTEAD LOT 1	\$45,600.00	\$3,262.77
17307095	HOMER CITY OF		491 E PIONEER AVE	HOMER	AK	99603	T 6S R 13W SEC 7 SEWARD MERIDIAN HM 2011030 HILLSTRANDS'S HOMESTEAD LOT 2 THAT PRTN INSIDE CITY LIMITS	\$2,713,800.00	\$3,262.77
17307101	MINKE NANET A		175 SKYLINE DR	HOMER	AK	99603	T 6S R 13W SEC 7 SEWARD MERIDIAN HM 2005033 CRESTVIEW ESTATES SUB LOT 1	\$239,400.00	\$3,262.77
17307101	MINKE RANDELL A		175 SKYLINE DR	HOMER	AK	99603	T 6S R 13W SEC 7 SEWARD MERIDIAN HM 2005033 CRESTVIEW ESTATES SUB LOT 1	\$239,400.00	\$3,262.77
17307102	HELGEN ERIC		711 DIAMOND VISTA DR	PORT ANGELES	WA	98363	T 6S R 13W SEC 7 SEWARD MERIDIAN HM 2005033 CRESTVIEW ESTATES SUB LOT 2	\$230,900.00	\$3,262.77
17307103	ROUNDS JASON EDWARD		PO BOX 3471	HOMER	AK	99603	T 6S R 13W SEC 7 SEWARD MERIDIAN HM 2005033 CRESTVIEW ESTATES SUB LOT 3	\$244,800.00	\$3,262.77
17307103	FAILOR BARBI JEAN		PO BOX 3471	HOMER	AK	99603	T 6S R 13W SEC 7 SEWARD MERIDIAN HM 2005033 CRESTVIEW ESTATES SUB LOT 3	\$244,800.00	\$3,262.77
17307104	ARNO MICHAEL J & STAFFORD THOMAS T		PO BOX 1772	HOMER	AK	99603	T 6S R 13W SEC 7 SEWARD MERIDIAN HM 2005033 CRESTVIEW ESTATES SUB LOT 4	\$64,900.00	\$3,262.77
17307104	BEACHY CONST INC		5243 KACHEMAK DR # A	HOMER	AK	99603	T 6S R 13W SEC 7 SEWARD MERIDIAN HM 2005033 CRESTVIEW ESTATES SUB LOT 4	\$64,900.00	\$3,262.77
17307105	SUYDAM MARCELLA		PO BOX 3246	HOMER	AK	99603	T 6S R 13W SEC 7 SEWARD MERIDIAN HM 2005033 CRESTVIEW ESTATES SUB LOT 5	\$395,300.00	\$3,262.77

FINAL ASSESSMENT ROLL

All owners of record are listed. If there is more than one parcel owner,
each owner does not owe a separate assessment. Assessments are due per parcel.

Parcel_ID	OWNER	ATTENTION	ADDRESS	CITY	STATE	ZIPCODE	LEGAL	Assessed Value	Assessment
17307106	BEACHY CONSTRUCTION INC		5243 KACHEMAK DR # A	HOMER	AK	99603	T 6S R 13W SEC 7 SEWARD MERIDIAN HM 2005033 CRESTVIEW ESTATES SUB LOT 6	\$65,100.00	\$3,262.77
17307107	SPINK BRIAN & KIM		16544 VIRGO AVE	ANCHORAGE	AK	99516	T 6S R 13W SEC 7 SEWARD MERIDIAN HM 2005033 CRESTVIEW ESTATES SUB LOT 7	\$65,100.00	\$3,262.77
17307108	SPINK BRIAN J		16544 VIRGO AVE	ANCHORAGE	AK	99516	T 6S R 13W SEC 7 SEWARD MERIDIAN HM 2005033 CRESTVIEW ESTATES SUB LOT 8	\$65,100.00	\$3,262.77
17307108	SPINK KIMBERLY M		16544 VIRGO AVE	ANCHORAGE	AK	99516	T 6S R 13W SEC 7 SEWARD MERIDIAN HM 2005033 CRESTVIEW ESTATES SUB LOT 8	\$65,100.00	\$3,262.77
17307109	BROADBENT SHEA S		PO BOX 1462	HOMER	AK	99603	T 6S R 13W SEC 7 SEWARD MERIDIAN HM 2005033 CRESTVIEW ESTATES SUB LOT 9	\$227,500.00	\$3,262.77
17307109	BROADBENT MARILYN R		PO BOX 1462	HOMER	AK	99603	T 6S R 13W SEC 7 SEWARD MERIDIAN HM 2005033 CRESTVIEW ESTATES SUB LOT 9	\$227,500.00	\$3,262.77
17307110	FRY COMMUNITY PROPERTY TRUST		60203 BEAR CREEK DR	HOMER	AK	99603	T 6S R 13W SEC 7 SEWARD MERIDIAN HM 2005033 CRESTVIEW ESTATES SUB LOT 10	\$68,600.00	\$3,262.77
17307111	GERAGOTELIS NATHAN L		PO BOX 2659	HOMER	AK	99603	T 6S R 13W SEC 7 SEWARD MERIDIAN HM 2005033 CRESTVIEW ESTATES SUB LOT 11	\$368,100.00	\$3,262.77
17307111	GERAGOTELIS NIKKI M		PO BOX 2659	HOMER	AK	99603	T 6S R 13W SEC 7 SEWARD MERIDIAN HM 2005033 CRESTVIEW ESTATES SUB LOT 11	\$368,100.00	\$3,262.77
17307112	STAFFORD THOMAS T		PO BOX 3403	HOMER	AK	99603	T 6S R 13W SEC 7 SEWARD MERIDIAN HM 2005033 CRESTVIEW ESTATES SUB LOT 12	\$67,500.00	\$3,262.77
17307113	LIPSKY SKAAR LIVING TRUST		9289 S OLD SOLDIER TRL	VAIL	AZ	85641	T 6S R 13W SEC 7 SEWARD MERIDIAN HM 2005033 CRESTVIEW ESTATES SUB LOT 13	\$46,000.00	\$3,262.77
17307114	FRAZIER JED C		168 SKYLINE DR	HOMER	AK	99603	T 6S R 13W SEC 7 SEWARD MERIDIAN HM 2005033 CRESTVIEW ESTATES SUB LOT 14	\$47,000.00	\$3,262.77
17307115	RATHERT STEPHANIE		12041 LUGENE LN	EAGLE RIVER	AK	99577	T 6S R 13W SEC 7 SEWARD MERIDIAN HM 2005033 CRESTVIEW ESTATES SUB LOT 15	\$53,800.00	\$3,262.77
17307115	RATHERT JOHN D Jr		12041 LUGENE LN	EAGLE RIVER	AK	99577	T 6S R 13W SEC 7 SEWARD MERIDIAN HM 2005033 CRESTVIEW ESTATES SUB LOT 15	\$53,800.00	\$3,262.77
17307116	CHRISTIE CHRIS T & VISGER MARGARET B		PO BOX 3208	HOMER	AK	99603	T 6S R 13W SEC 7 SEWARD MERIDIAN HM 2005033 CRESTVIEW ESTATES SUB LOT 16	\$230,800.00	\$3,262.77
17307117	PATTINSON JEFFREY I		PO BOX 1914	HOMER	AK	99603	T 6S R 13W SEC 7 SEWARD MERIDIAN HM 2005033 CRESTVIEW ESTATES SUB LOT 17	\$264,100.00	\$3,262.77
17307117	BEATTY JUDITH L		PO BOX 1914	HOMER	AK	99603	T 6S R 13W SEC 7 SEWARD MERIDIAN HM 2005033 CRESTVIEW ESTATES SUB LOT 17	\$264,100.00	\$3,262.77
17307118	ARNO MICHAEL J		PO BOX 1772	HOMER	AK	99603	T 6S R 13W SEC 7 SEWARD MERIDIAN HM 2005033 CRESTVIEW ESTATES SUB LOT 18	\$46,500.00	\$3,262.77
17307119	STAFFORD DANIEL T		PO BOX 3403	HOMER	AK	99603	T 6S R 13W SEC 7 SEWARD MERIDIAN HM 2005033 CRESTVIEW ESTATES SUB LOT 19	\$204,100.00	\$3,262.77
17307120	NOLAN JIMMY H		CURRANTARMID ATHENRY	CO GALWAY	IRELAND		T 6S R 13W SEC 7 SEWARD MERIDIAN HM 2005033 CRESTVIEW ESTATES SUB LOT 20	\$186,800.00	\$3,262.77
17307120	NOLAN CAROLINE B		CURRANTARMID ATHENRY	CO GALWAY	IRELAND		T 6S R 13W SEC 7 SEWARD MERIDIAN HM 2005033 CRESTVIEW ESTATES SUB LOT 20	\$186,800.00	\$3,262.77
17307121	RILEY DARREN W		PO BOX 1053	HOMER	AK	99603	T 6S R 13W SEC 7 SEWARD MERIDIAN HM 2005033 CRESTVIEW ESTATES SUB LOT 21	\$220,300.00	\$3,262.77
17307122	YOUNG DAVID L		PO BOX 1519	HOMER	AK	99603	T 6S R 13W SEC 7 SEWARD MERIDIAN HM 2005033 CRESTVIEW ESTATES SUB LOT 22	\$377,800.00	\$3,262.77
17307123	MATCHETT RICHARD A		PO BOX 2527	HOMER	AK	99603	T 6S R 13W SEC 7 SEWARD MERIDIAN HM 2005033 CRESTVIEW ESTATES SUB LOT 23	\$243,500.00	\$3,262.77
17307123	MATCHETT DIANE V		PO BOX 2527	HOMER	AK	99603	T 6S R 13W SEC 7 SEWARD MERIDIAN HM 2005033 CRESTVIEW ESTATES SUB LOT 23	\$243,500.00	\$3,262.77
17307124	MCDONNELL PATRICIA J		PO BOX 1794	HOMER	AK	99603	T 6S R 13W SEC 7 SEWARD MERIDIAN HM 2005033 CRESTVIEW ESTATES SUB LOT 24	\$302,100.00	\$3,262.77
17307124	MCDONNELL PATRICK E		PO BOX 1794	HOMER	AK	99603	T 6S R 13W SEC 7 SEWARD MERIDIAN HM 2005033 CRESTVIEW ESTATES SUB LOT 24	\$302,100.00	\$3,262.77

All owners of record are listed. If there is more than one parcel owner,
each owner does not owe a separate assessment. Assessments are due per parcel.

Parcel_ID	OWNER	ATTENTION	ADDRESS	CITY	STATE	ZIPCODE	LEGAL	Assessed Value	Assessment
17307125	BEACHY CONSTRUCTION		5243 KACHEMAK DRIVE STE A	HOMER	AK	99603	T 6S R 13W SEC 7 SEWARD MERIDIAN HM 2005033 CRESTVIEW ESTATES SUB LOT 25	\$42,400.00	\$3,262.77
17308003	AK USA TRUST CO CUSTODIAN WILLIAM D JARRETT JR IRA		PO BOX 196757	ANCHORAGE	AK	99519	T 6S R 13W SEC 8 SEWARD MERIDIAN HM 0960051 TULIN TERRACE SUB UPPER TERRACE LOT 3	\$109,700.00	\$3,262.77
17308004	WILLEFORD PHILIP T & CELISE M		19833 BELKNAP CIR	EAGLE RIVER	AK	99577	T 6S R 13W SEC 8 SEWARD MERIDIAN HM 0960051 TULIN TERRACE SUB UPPER TERRACE LOT 4	\$109,400.00	\$3,262.77
17308005	TAYLOR ALLEN L		212 N ILWACO RD	RIVER FALLS	WI	54022	T 6S R 13W SEC 8 SEWARD MERIDIAN HM 0960051 TULIN TERRACE SUB UPPER TERRACE LOT 5	\$118,300.00	\$3,262.77
17308005	HARSTAD CHARLES E REVOCABLE TRUST		3503 KELVIN AVE N	LAKE ELMO	MN	55042	T 6S R 13W SEC 8 SEWARD MERIDIAN HM 0960051 TULIN TERRACE SUB UPPER TERRACE LOT 5	\$118,300.00	\$3,262.77
17308006	STEELE JEFFREY T		PO BOX 3369	HOMER	AK	99603	T 6S R 13W SEC 8 SEWARD MERIDIAN HM 0960051 TULIN TERRACE SUB UPPER TERRACE LOT 6	\$368,300.00	\$3,262.77
17308007	DONOHUE WILLIAM J		5012 PINE TERRACE CIR	HOMER	AK	99603	T 6S R 13W SEC 8 SEWARD MERIDIAN HM 0960051 TULIN TERRACE SUB UPPER TERRACE LOT 7	\$122,000.00	\$3,262.77
17308008	FLEISSNER PAUL		4537 81ST ST N	FARGO	ND	58102	T 6S R 13W SEC 8 SEWARD MERIDIAN HM 0960051 TULIN TERRACE SUB UPPER TERRACE LOT 8	\$105,800.00	\$3,262.77
17308009	LARSON TRAVIS J		PO BOX 1978	HOMER	AK	99603	T 6S R 13W SEC 8 SEWARD MERIDIAN HM 0960051 TULIN TERRACE SUB UPPER TERRACE LOT 9	\$489,800.00	\$3,262.77
17308009	LARSON SUSAN D		PO BOX 1978	HOMER	AK	99603	T 6S R 13W SEC 8 SEWARD MERIDIAN HM 0960051 TULIN TERRACE SUB UPPER TERRACE LOT 9	\$489,800.00	\$3,262.77
17308010	DONOHUE WILLIAM J		5012 PINE TERRACE CIR	HOMER	AK	99603	T 6S R 13W SEC 8 SEWARD MERIDIAN HM 0960051 TULIN TERRACE SUB UPPER TERRACE LOT 10	\$399,900.00	\$3,262.77
17308011	BISHOP JOHN SCOTT & NANCY JOAN		4362 SUFFOLK WAY	EL DORADO HILLS	CA	95762	T 6S R 13W SEC 18 SEWARD MERIDIAN HM 0960051 TULIN TERRACE SUB UPPER TERRACE LOT 11	\$131,700.00	\$3,262.77
17308012	QUINN KEVIN		PO BOX 3354	OLYMPIC VALLEY	CA	96146	T 6S R 13W SEC 7 SEWARD MERIDIAN HM 0960051 TULIN TERRACE SUB UPPER TERRACE LOT 12	\$116,400.00	\$3,262.77
17308012	QUINN JESSICA		PO BOX 3354	OLYMPIC VALLEY	CA	96146	T 6S R 13W SEC 7 SEWARD MERIDIAN HM 0960051 TULIN TERRACE SUB UPPER TERRACE LOT 12	\$116,400.00	\$3,262.77
17308013	SOMERS BRAD W		191 TULIN TERRACE BLVD	HOMER	AK	99603	T 6S R 13W SEC 7 SEWARD MERIDIAN HM 0960051 TULIN TERRACE SUB UPPER TERRACE LOT 13	\$416,300.00	\$3,262.77
17308014	REED DONALD J		PO BOX 522	HOMER	AK	99603	T 6S R 13W SEC 18 SEWARD MERIDIAN HM 0960051 TULIN TERRACE SUB UPPER TERRACE LOT 14	\$135,200.00	\$3,262.77
17308014	LEASK PATRICIA J		1040 BENCH CT	ANCHORAGE	AK	99504	T 6S R 13W SEC 18 SEWARD MERIDIAN HM 0960051 TULIN TERRACE SUB UPPER TERRACE LOT 14	\$135,200.00	\$3,262.77
17308015	YOUNG TODD		2174 SNELLING AVE N	ROSEVILLE	MN	55113	T 6S R 13W SEC 18 SEWARD MERIDIAN HM 0960051 TULIN TERRACE SUB UPPER TERRACE LOT 15	\$132,900.00	\$3,262.77
17308015	NOLLEY LORRAINE		PO BOX 241641	ANCHORAGE	AK	99524	T 6S R 13W SEC 18 SEWARD MERIDIAN HM 0960051 TULIN TERRACE SUB UPPER TERRACE LOT 15	\$132,900.00	\$3,262.77
17308016	CULHANE KEITH P		7200 THIEL CIR	ANCHORAGE	AK	99502	T 6S R 13W SEC 7 SEWARD MERIDIAN HM 0960051 TULIN TERRACE SUB UPPER TERRACE LOT 16	\$118,800.00	\$3,262.77
17308016	FONTAINE LESLIE K		11417 SE NORWOOD LOOP	HAPPY VALLEY	OR	97086	T 6S R 13W SEC 7 SEWARD MERIDIAN HM 0960051 TULIN TERRACE SUB UPPER TERRACE LOT 16	\$118,800.00	\$3,262.77
17308017	BORAWSKI CHRISTOPHER H & LAURIE J		6571 WINDHAM LN	LONG GROVE	IL	60047	T 6S R 13W SEC 7 SEWARD MERIDIAN HM 0960051 TULIN TERRACE SUB UPPER TERRACE LOT 17	\$111,500.00	\$3,262.77
17308018	JUNIOR KIMBERLY K		808 TRAIL RIDGE DR	LOUISVILLE	CO	80027	T 6S R 13W SEC 18 SEWARD MERIDIAN HM 0960051 TULIN TERRACE SUB UPPER TERRACE LOT 18	\$349,600.00	\$3,262.77
17308018	JUNIOR WILLIAM D		808 TRAIL RIDGE DR	LOUISVILLE	CO	80027	T 6S R 13W SEC 18 SEWARD MERIDIAN HM 0960051 TULIN TERRACE SUB UPPER TERRACE LOT 18	\$349,600.00	\$3,262.77
17308019	HALL WILLIAM A & SHARON K		1107 DESERT BROOM RD NE	RIO RANCHO	NM	87144	T 6S R 13W SEC 18 SEWARD MERIDIAN HM 0960051 TULIN TERRACE SUB UPPER TERRACE LOT 19	\$109,800.00	\$3,262.77
17308020	SULLIVAN DR WILLIAM F		512 LEON AVE	DELTRAN	NJ	08075	T 6S R 13W SEC 18 SEWARD MERIDIAN HM 0960051 TULIN TERRACE SUB UPPER TERRACE LOT 20	\$103,900.00	\$3,262.77
17308021	COKER MICHAEL V		PO BOX 878	HOMER	AK	99603	T 6S R 13W SEC 18 SEWARD MERIDIAN HM 0960051 TULIN TERRACE SUB UPPER TERRACE LOT 21	\$111,500.00	\$3,262.77

FINAL ASSESSMENT ROLL

All owners of record are listed. If there is more than one parcel owner,
each owner does not owe a separate assessment. Assessments are due per parcel.

Parcel_ID	OWNER	ATTENTION	ADDRESS	CITY	STATE	ZIPCODE	LEGAL	Assessed Value	Assessment
17308021	COKER JANICE C		PO BOX 878	HOMER	AK	99603	T 6S R 13W SEC 18 SEWARD MERIDIAN HM 0960051 TULIN TERRACE SUB UPPER TERRACE LOT 21	\$111,500.00	\$3,262.77
17308022	AK USA TRUST CO CUSTODIAN WILLIAM D JARRETT JR IRA		PO BOX 196757	ANCHORAGE	AK	99519	T 6S R 13W SEC 18 SEWARD MERIDIAN HM 0960051 TULIN TERRACE SUB UPPER TERRACE LOT 22	\$93,600.00	\$3,262.77
17308023	PENSCO TRUST CO CUSTODIAN FBO BRIANS APPL & REFRIG 401K PLAN	BRIANS APPLIANCE & REFRIGERATION 401K PLAN - ACCT 564	PO BOX 26903	SAN FRANCISCO	CA	94126	T 6S R 13W SEC 18 SEWARD MERIDIAN HM 0960051 TULIN TERRACE SUB UPPER TERRACE LOT 23	\$83,800.00	\$3,262.77
17308024	ALASKA GROWTH PROPERTIES LLC		529 W 3RD AVE	ANCHORAGE	AK	99501	T 6S R 13W SEC 7 SEWARD MERIDIAN HM 0960051 TULIN TERRACE SUB UPPER TERRACE LOT 24	\$71,400.00	\$3,262.77
17308025	ALASKA GROWTH PROPERTIES LLC		529 W 3RD AVE	ANCHORAGE	AK	99501	T 6S R 13W SEC 7 SEWARD MERIDIAN HM 0960051 TULIN TERRACE SUB UPPER TERRACE LOT 25	\$69,500.00	\$3,262.77
17308026	ALASKA GROWTH PROPERTIES LLC		529 W 3RD AVE	ANCHORAGE	AK	99501	T 6S R 13W SEC 7 SEWARD MERIDIAN HM 0960051 TULIN TERRACE SUB UPPER TERRACE LOT 26	\$51,900.00	\$3,262.77
17308027	ALASKA GROWTH PROPERTIES LLC		529 W 3RD AVE	ANCHORAGE	AK	99501	T 6S R 13W SEC 7 SEWARD MERIDIAN HM 0960051 TULIN TERRACE SUB UPPER TERRACE LOT 27	\$48,100.00	\$3,262.77
17308028	ALASKA GROWTH PROPERTIES LLC		529 W 3RD AVE	ANCHORAGE	AK	99501	T 6S R 13W SEC 7 SEWARD MERIDIAN HM 0960051 TULIN TERRACE SUB UPPER TERRACE LOT 28	\$47,900.00	\$3,262.77
17308029	ALASKA GROWTH PROPERTIES LLC		529 W 3RD AVE	ANCHORAGE	AK	99501	T 6S R 13W SEC 7 SEWARD MERIDIAN HM 0960051 TULIN TERRACE SUB UPPER TERRACE LOT 29	\$47,900.00	\$3,262.77
17308030	HALL QUALITY BUILDERS INC		PO BOX 2829	KENAI	AK	99611	T 6S R 13W SEC 7 SEWARD MERIDIAN HM 0960051 TULIN TERRACE SUB UPPER TERRACE LOT 30	\$54,400.00	\$3,262.77
17308031	MCBRIDE JOHN WESLEY		PO BOX 2962	HOMER	AK	99603	T 6S R 13W SEC 8 SEWARD MERIDIAN HM 0960051 TULIN TERRACE SUB UPPER TERRACE LOT 31	\$248,700.00	\$3,262.77
17308032	HALL QUALITY BUILDERS INC		PO BOX 2829	KENAI	AK	99611	T 6S R 13W SEC 8 SEWARD MERIDIAN HM 0960051 TULIN TERRACE SUB UPPER TERRACE LOT 32	\$50,100.00	\$3,262.77
17308033	ALASKA GROWTH PROPERTIES LLC		529 W 3RD AVE	ANCHORAGE	AK	99501	T 6S R 13W SEC 8 SEWARD MERIDIAN HM 0960051 TULIN TERRACE SUB UPPER TERRACE LOT 33	\$138,000.00	\$3,262.77
17308034	HOMER CITY OF		491 E PIONEER AVE	HOMER	AK	99603	T 6S R 13W SEC 8 SEWARD MERIDIAN HM 0960051 TULIN TERRACE SUB UPPER TERRACE LOT 34	\$719,800.00	\$3,262.77
17308035	PAGE LEE R		230 FIREWEED AVE	HOMER	AK	99603	T 6S R 13W SEC 8 SEWARD MERIDIAN HM 0960051 TULIN TERRACE SUB UPPER TERRACE LOT 35	\$427,900.00	\$3,262.77
17308035	GARRISON LESLIE		230 FIREWEED AVE	HOMER	AK	99603	T 6S R 13W SEC 8 SEWARD MERIDIAN HM 0960051 TULIN TERRACE SUB UPPER TERRACE LOT 35	\$427,900.00	\$3,262.77
17308036	RASPBERRY LLC		3124 N 82ND ST	MESA	AZ	85207	T 6S R 13W SEC 8 SEWARD MERIDIAN HM 0960051 TULIN TERRACE SUB UPPER TERRACE LOT 36	\$120,100.00	\$3,262.77
17308039	LITTLE JANE		217 SKYLINE DR	HOMER	AK	99603	T 6S R 13W SEC 8 SEWARD MERIDIAN HM 2001069 TULIN UPPER TERRACE NO 2 LOT 2-A	\$509,200.00	\$3,262.77
17308040	JARRETT FAMILY LIVING TRUST		PO BOX 8338	SOUTH LAKE TAHOE	CA	96158	T 6S R 13W SEC 8 SEWARD MERIDIAN HM 2001069 TULIN UPPER TERRACE NO 2 LOT 1-A	\$105,800.00	\$3,262.77
17308041	ALASKA GROWTH PROPERTIES LLC		529 W 3RD AVE	ANCHORAGE	AK	99501	T 6S R 13W SEC 8 SEWARD MERIDIAN HM 2002003 TULIN TERRACE SUB WEST TERRACE UNIT 1 LOT 37	\$51,000.00	\$3,262.77
17308042	ALASKA GROWTH PROPERTIES LLC		529 W 3RD AVE	ANCHORAGE	AK	99501	T 6S R 13W SEC 8 SEWARD MERIDIAN HM 2002003 TULIN TERRACE SUB WEST TERRACE UNIT 1 LOT 38	\$51,900.00	\$3,262.77
17309001	ALASKA GROWTH PROPERTIES LLC		529 W 3RD AVE	ANCHORAGE	AK	99501	T 6S R 13W SEC 18 SEWARD MERIDIAN HM 2002003 TULIN TERRACE SUB WEST TERRACE UNIT 1 LOT 45	\$102,700.00	\$3,262.77
17309002	ALASKA GROWTH PROPERTIES LLC		529 W 3RD AVE	ANCHORAGE	AK	99501	T 6S R 13W SEC 18 SEWARD MERIDIAN HM 2002003 TULIN TERRACE SUB WEST TERRACE UNIT 1 LOT 44	\$114,100.00	\$3,262.77
17309003	ALASKA GROWTH PROPERTIES LLC		529 W 3RD AVE	ANCHORAGE	AK	99501	T 6S R 13W SEC 18 SEWARD MERIDIAN HM 2002003 TULIN TERRACE SUB WEST TERRACE UNIT 1 LOT 43	\$125,400.00	\$3,262.77
17309004	ALASKA GROWTH PROPERTIES LLC		529 W 3RD AVE	ANCHORAGE	AK	99501	T 6S R 13W SEC 18 SEWARD MERIDIAN HM 2002003 TULIN TERRACE SUB WEST TERRACE UNIT 1 LOT 42	\$131,700.00	\$3,262.77

All owners of record are listed. If there is more than one parcel owner,
each owner does not owe a separate assessment. Assessments are due per parcel.

Parcel_ID	OWNER	ATTENTION	ADDRESS	CITY	STATE	ZIPCODE	LEGAL	Assessed Value	Assessment
17309005	ALASKA GROWTH PROPERTIES LLC		529 W 3RD AVE	ANCHORAGE	AK	99501	T 6S R 13W SEC 18 SEWARD MERIDIAN HM 2002003 TULIN TERRACE SUB WEST TERRACE UNIT 1 LOT 41	\$127,600.00	\$3,262.77
17309006	ALASKA GROWTH PROPERTIES LLC		529 W 3RD AVE	ANCHORAGE	AK	99501	T 6S R 13W SEC 18 SEWARD MERIDIAN HM 2002003 TULIN TERRACE SUB WEST TERRACE UNIT 1 LOT 40	\$121,300.00	\$3,262.77
17309007	ALASKA GROWTH PROPERTIES LLC		529 W 3RD AVE	ANCHORAGE	AK	99501	T 6S R 13W SEC 18 SEWARD MERIDIAN HM 2002003 TULIN TERRACE SUB WEST TERRACE UNIT 1 LOT 39	\$122,000.00	\$3,262.77
17309008	ALASKA GROWTH PROPERTIES LLC		529 W 3RD AVE	ANCHORAGE	AK	99501	T 6S R 13W SEC 18 SEWARD MERIDIAN HM 2002005 TULIN TERRACE SUB WEST TERRACE UNIT 3 LOT 87	\$93,800.00	\$3,262.77
17309009	ALASKA GROWTH PROPERTIES LLC		529 W 3RD AVE	ANCHORAGE	AK	99501	T 6S R 13W SEC 18 SEWARD MERIDIAN HM 2002005 TULIN TERRACE SUB WEST TERRACE UNIT 3 LOT 77	\$129,100.00	\$3,262.77
17309010	ALASKA GROWTH PROPERTIES LLC		529 W 3RD AVE	ANCHORAGE	AK	99501	T 6S R 13W SEC 18 SEWARD MERIDIAN HM 2002005 TULIN TERRACE SUB WEST TERRACE UNIT 3 LOT 76	\$115,400.00	\$3,262.77
17309011	ALASKA GROWTH PROPERTIES LLC		529 W 3RD AVE	ANCHORAGE	AK	99501	T 6S R 13W SEC 18 SEWARD MERIDIAN HM 2002005 TULIN TERRACE SUB WEST TERRACE UNIT 3 LOT 75	\$122,800.00	\$3,262.77
17309012	ALASKA GROWTH PROPERTIES LLC		529 W 3RD AVE	ANCHORAGE	AK	99501	T 6S R 13W SEC 18 SEWARD MERIDIAN HM 2002005 TULIN TERRACE SUB WEST TERRACE UNIT 3 LOT 74	\$132,100.00	\$3,262.77
17309013	ALASKA GROWTH PROPERTIES LLC		529 W 3RD AVE	ANCHORAGE	AK	99501	T 6S R 13W SEC 18 SEWARD MERIDIAN HM 2002005 TULIN TERRACE SUB WEST TERRACE UNIT 3 LOT 73	\$142,700.00	\$3,262.77
17309014	ALASKA GROWTH PROPERTIES LLC		529 W 3RD AVE	ANCHORAGE	AK	99501	T 6S R 13W SEC 18 SEWARD MERIDIAN HM 2002004 TULIN TERRACE SUB WEST TERRACE UNIT 2 LOT 72	\$142,800.00	\$3,262.77
17309015	ALASKA GROWTH PROPERTIES LLC		529 W 3RD AVE	ANCHORAGE	AK	99501	T 6S R 13W SEC 18 SEWARD MERIDIAN HM 2002004 TULIN TERRACE SUB WEST TERRACE UNIT 2 LOT 71	\$110,700.00	\$3,262.77
17309016	ALASKA GROWTH PROPERTIES LLC		529 W 3RD AVE	ANCHORAGE	AK	99501	T 6S R 13W SEC 18 SEWARD MERIDIAN HM 2002004 TULIN TERRACE SUB WEST TERRACE UNIT 2 LOT 69	\$99,100.00	\$3,262.77
17309017	ALASKA GROWTH PROPERTIES LLC		529 W 3RD AVE	ANCHORAGE	AK	99501	T 6S R 13W SEC 18 SEWARD MERIDIAN HM 2002004 TULIN TERRACE SUB WEST TERRACE UNIT 2 LOT 68	\$99,100.00	\$3,262.77
17309018	ALASKA GROWTH PROPERTIES LLC		529 W 3RD AVE	ANCHORAGE	AK	99501	T 6S R 13W SEC 18 SEWARD MERIDIAN HM 2002004 TULIN TERRACE SUB WEST TERRACE UNIT 2 LOT 67	\$117,000.00	\$3,262.77
17309019	ALASKA GROWTH PROPERTIES LLC		529 W 3RD AVE	ANCHORAGE	AK	99501	T 6S R 13W SEC 18 SEWARD MERIDIAN HM 2002004 TULIN TERRACE SUB WEST TERRACE UNIT 2 LOT 66	\$97,600.00	\$3,262.77
17309020	ALASKA GROWTH PROPERTIES LLC		529 W 3RD AVE	ANCHORAGE	AK	99501	T 6S R 13W SEC 18 SEWARD MERIDIAN HM 2002004 TULIN TERRACE SUB WEST TERRACE UNIT 2 LOT 65	\$97,600.00	\$3,262.77
17309021	ALASKA GROWTH PROPERTIES LLC		529 W 3RD AVE	ANCHORAGE	AK	99501	T 6S R 13W SEC 18 SEWARD MERIDIAN HM 2002004 TULIN TERRACE SUB WEST TERRACE UNIT 2 LOT 70	\$99,100.00	\$3,262.77
17309022	ALASKA GROWTH PROPERTIES LLC		529 W 3RD AVE	ANCHORAGE	AK	99501	T 6S R 13W SEC 18 SEWARD MERIDIAN HM 2002004 TULIN TERRACE SUB WEST TERRACE UNIT 2 LOT 64	\$97,600.00	\$3,262.77
17309023	ALASKA GROWTH PROPERTIES LLC		529 W 3RD AVE	ANCHORAGE	AK	99501	T 6S R 13W SEC 18 SEWARD MERIDIAN HM 2002004 TULIN TERRACE SUB WEST TERRACE UNIT 2 LOT 63	\$98,000.00	\$3,262.77
17309024	ALASKA GROWTH PROPERTIES LLC		529 W 3RD AVE	ANCHORAGE	AK	99501	T 6S R 13W SEC 18 SEWARD MERIDIAN HM 2002004 TULIN TERRACE SUB WEST TERRACE UNIT 2 LOT 62	\$98,400.00	\$3,262.77
17309025	ALASKA GROWTH PROPERTIES LLC		529 W 3RD AVE	ANCHORAGE	AK	99501	T 6S R 13W SEC 18 SEWARD MERIDIAN HM 2002004 TULIN TERRACE SUB WEST TERRACE UNIT 2 LOT 61	\$97,600.00	\$3,262.77
17309026	ALASKA GROWTH PROPERTIES LLC		529 W 3RD AVE	ANCHORAGE	AK	99501	T 6S R 13W SEC 18 SEWARD MERIDIAN HM 2002004 TULIN TERRACE SUB WEST TERRACE UNIT 2 LOT 60	\$99,500.00	\$3,262.77
17309027	ALASKA GROWTH PROPERTIES LLC		529 W 3RD AVE	ANCHORAGE	AK	99501	T 6S R 13W SEC 18 SEWARD MERIDIAN HM 2002004 TULIN TERRACE SUB WEST TERRACE UNIT 2 LOT 59	\$97,600.00	\$3,262.77
17309028	ALASKA GROWTH PROPERTIES LLC		529 W 3RD AVE	ANCHORAGE	AK	99501	T 6S R 13W SEC 18 SEWARD MERIDIAN HM 2002003 TULIN TERRACE SUB WEST TERRACE UNIT 1 LOT 46	\$102,600.00	\$3,262.77
17309029	ALASKA GROWTH PROPERTIES LLC		529 W 3RD AVE	ANCHORAGE	AK	99501	T 6S R 13W SEC 18 SEWARD MERIDIAN HM 2002003 TULIN TERRACE SUB WEST TERRACE UNIT 1 LOT 47	\$101,500.00	\$3,262.77
17309030	ALASKA GROWTH PROPERTIES LLC		529 W 3RD AVE	ANCHORAGE	AK	99501	T 6S R 13W SEC 18 SEWARD MERIDIAN HM 2002003 TULIN TERRACE SUB WEST TERRACE UNIT 1 LOT 48	\$115,400.00	\$3,262.77
17309031	ALASKA GROWTH PROPERTIES LLC		529 W 3RD AVE	ANCHORAGE	AK	99501	T 6S R 13W SEC 18 SEWARD MERIDIAN HM 2002003 TULIN TERRACE SUB WEST TERRACE UNIT 1 LOT 49	\$115,500.00	\$3,262.77

All owners of record are listed. If there is more than one parcel owner,
each owner does not owe a separate assessment. Assessments are due per parcel.

Parcel_ID	OWNER	ATTENTION	ADDRESS	CITY	STATE	ZIPCODE	LEGAL	Assessed Value	Assessment
17309032	RILEY BARBARA		48 EDGEWATER PL	PITTSBURG	CA	94565	T 6S R 13W SEC 18 SEWARD MERIDIAN HM 2002003 TULIN TERRACE SUB WEST TERRACE UNIT 1 LOT 50	\$113,400.00	\$3,262.77
17309033	MARTIN JIMMIE AND GLORIA FAMILY TRUST		3509 DAVI PL	ANTIOCH	CA	94509	T 6S R 13W SEC 18 SEWARD MERIDIAN HM 2002003 TULIN TERRACE SUB WEST TERRACE UNIT 1 LOT 51	\$113,000.00	\$3,262.77
17309034	ANDERSON KENNETH D		2118 LORD BARANOF DR	ANCHORAGE	AK	99517	T 6S R 13W SEC 18 SEWARD MERIDIAN HM 2002003 TULIN TERRACE SUB WEST TERRACE UNIT 1 LOT 52	\$113,300.00	\$3,262.77
17309035	PETERSEN JAMES H TRUST		17110 LA BRISA CT	SUGARLOAF KEY	FL	33042	T 6S R 13W SEC 18 SEWARD MERIDIAN HM 2002003 TULIN TERRACE SUB WEST TERRACE UNIT 1 LOT 53	\$110,800.00	\$3,262.77
17309036	ALASKA GROWTH PROPERTIES LLC		529 W 3RD AVE	ANCHORAGE	AK	99501	T 6S R 13W SEC 18 SEWARD MERIDIAN HM 2002003 TULIN TERRACE SUB WEST TERRACE UNIT 1 LOT 54	\$115,400.00	\$3,262.77
17309037	ALASKA GROWTH PROPERTIES LLC		529 W 3RD AVE	ANCHORAGE	AK	99501	T 6S R 13W SEC 18 SEWARD MERIDIAN HM 2002003 TULIN TERRACE SUB WEST TERRACE UNIT 1 LOT 55	\$116,300.00	\$3,262.77
17309038	ALASKA GROWTH PROPERTIES LLC		529 W 3RD AVE	ANCHORAGE	AK	99501	T 6S R 13W SEC 18 SEWARD MERIDIAN HM 2002003 TULIN TERRACE SUB WEST TERRACE UNIT 1 LOT 56	\$115,000.00	\$3,262.77
17309039	ALASKA GROWTH PROPERTIES LLC		529 W 3RD AVE	ANCHORAGE	AK	99501	T 6S R 13W SEC 18 SEWARD MERIDIAN HM 2002003 TULIN TERRACE SUB WEST TERRACE UNIT 1 LOT 57	\$114,600.00	\$3,262.77
17309040	ALASKA GROWTH PROPERTIES LLC		529 W 3RD AVE	ANCHORAGE	AK	99501	T 6S R 13W SEC 18 SEWARD MERIDIAN HM 2002003 TULIN TERRACE SUB WEST TERRACE UNIT 1 LOT 58	\$114,900.00	\$3,262.77
17309041	ALASKA GROWTH PROPERTIES LLC		529 W 3RD AVE	ANCHORAGE	AK	99501	T 6S R 13W SEC 18 SEWARD MERIDIAN HM 2002005 TULIN TERRACE SUB WEST TERRACE UNIT 3 LOT 78	\$102,600.00	\$3,262.77
17309042	ALASKA GROWTH PROPERTIES LLC		529 W 3RD AVE	ANCHORAGE	AK	99501	T 6S R 13W SEC 18 SEWARD MERIDIAN HM 2002005 TULIN TERRACE SUB WEST TERRACE UNIT 3 LOT 79	\$101,100.00	\$3,262.77
17309043	ALASKA GROWTH PROPERTIES LLC		529 W 3RD AVE	ANCHORAGE	AK	99501	T 6S R 13W SEC 18 SEWARD MERIDIAN HM 2002005 TULIN TERRACE SUB WEST TERRACE UNIT 3 LOT 80	\$105,900.00	\$3,262.77
17309044	ALASKA GROWTH PROPERTIES LLC		529 W 3RD AVE	ANCHORAGE	AK	99501	T 6S R 13W SEC 18 SEWARD MERIDIAN HM 2002005 TULIN TERRACE SUB WEST TERRACE UNIT 3 LOT 81	\$99,100.00	\$3,262.77
17309045	ALASKA GROWTH PROPERTIES LLC		529 W 3RD AVE	ANCHORAGE	AK	99501	T 6S R 13W SEC 18 SEWARD MERIDIAN HM 2002005 TULIN TERRACE SUB WEST TERRACE UNIT 3 LOT 82	\$102,600.00	\$3,262.77
17309046	ALASKA GROWTH PROPERTIES LLC		529 W 3RD AVE	ANCHORAGE	AK	99501	T 6S R 13W SEC 18 SEWARD MERIDIAN HM 2002005 TULIN TERRACE SUB WEST TERRACE UNIT 3 LOT 83	\$102,600.00	\$3,262.77
17309047	ALASKA GROWTH PROPERTIES LLC		529 W 3RD AVE	ANCHORAGE	AK	99501	T 6S R 13W SEC 18 SEWARD MERIDIAN HM 2002005 TULIN TERRACE SUB WEST TERRACE UNIT 3 LOT 84	\$99,100.00	\$3,262.77
17309048	SOBEY GLEN G & PAMELA S		PO BOX 3021	ANDERSON	AK	99744	T 6S R 13W SEC 18 SEWARD MERIDIAN HM 2002005 TULIN TERRACE SUB WEST TERRACE UNIT 3 LOT 85	\$99,500.00	\$3,262.77
17309049	ALASKA GROWTH PROPERTIES LLC		529 W 3RD AVE	ANCHORAGE	AK	99501	T 6S R 13W SEC 18 SEWARD MERIDIAN HM 2002005 TULIN TERRACE SUB WEST TERRACE UNIT 3 LOT 86	\$102,100.00	\$3,262.77
17316002	BOUMAN JOHN & SHERRY		1101 ELKHORN DR	KINGSLAND	TX	78639	T 6S R 14W SEC 15 SEWARD MERIDIAN HM W1/2 NW1/4 SW1/4 NW1/4 LYING S OF THE STERLING HWY	\$26,200.00	\$3,262.77
17316003	MOORE LLOYD		3900 STERLING HWY	HOMER	AK	99603	T 6S R 14W SEC 15 SEWARD MERIDIAN HM W1/2 NW1/4 SW1/4 NW1/4 LYING N OF THE STERLING HWY	\$407,900.00	\$3,262.77
17316004	HILLSTRAND NANCY		PO BOX 7	HOMER	AK	99603	T 6S R 14W SEC 15 SEWARD MERIDIAN HM W1/2 SW1/4 SW1/4 NW1/4	\$1,900.00	\$3,262.77
17316005	HICKSON NANCY	C/O HILLSTRAND NANCY	PO BOX 7	HOMER	AK	99603	T 6S R 14W SEC 15 SEWARD MERIDIAN HM E1/2 SW1/4 SW1/4 NW1/4 S OF THE STERLING HWY	\$46,500.00	\$3,262.77
17316008	VAN PELT HOLLY S		PO BOX 3309	HOMER	AK	99603	T 6S R 14W SEC 15 SEWARD MERIDIAN HM W1/2 SE1/4 SE1/4 NW1/4 LYING S OF THE STERLING HWY	\$209,000.00	\$3,262.77
17316009	SAYER PAUL & FRANCINE		PO BOX 10	HOMER	AK	99603	T 6S R 14W SEC 15 SEWARD MERIDIAN HM E1/2 SE1/4 SE1/4 NW1/4 EXCLUDING THE STERLING HWY ROW	\$60,200.00	\$3,262.77
17316020	ROGERS LAWRENCE		PO BOX 849	HOMER	AK	99603	T 6S R 14W SEC 15 SEWARD MERIDIAN HM PTN OF SE1/4 NE1/4 LYING NE OF STERLING HWY & SOUTH OF ROGERS LOOP (FORMERLY OLD STERLING HWY)	\$158,000.00	\$3,262.77
17316020	ROGERS LARENE		PO BOX 849	HOMER	AK	99603	T 6S R 14W SEC 15 SEWARD MERIDIAN HM PTN OF SE1/4 NE1/4 LYING NE OF STERLING HWY & SOUTH OF ROGERS LOOP (FORMERLY OLD STERLING HWY)	\$158,000.00	\$3,262.77

All owners of record are listed. If there is more than one parcel owner,
each owner does not owe a separate assessment. Assessments are due per parcel.

Parcel_ID	OWNER	ATTENTION	ADDRESS	CITY	STATE	ZIPCODE	LEGAL	Assessed Value	Assessment
17316035	ALASKA STATE D O T & P F		PO BOX 196900	ANCHORAGE	AK	99519	T 6S R 14W SEC 15 SEWARD MERIDIAN HM E1/2 NE1/4 SE1/4 NW1/4	\$342,200.00	\$3,262.77
17316036	LEIB MICHAEL T & DEBORAH E		PO BOX 223	HOMER	AK	99603	T 6S R 14W SEC 15 SEWARD MERIDIAN HM PTN OF SE1/4 NE1/4 BEGIN @ 1/4 CORNER OF SECS 14 & 15; TH N89 DEG 57'W 638.6 FT TO W ROW OF STERLING HWY & POB; TH N42 DEG 07'W 268.4 FT TO CORNER 2; TH N47 DEG 53'E 32 FT TO CORNER 3 @BEGINNING OF A CURVE, CTR O	\$174,400.00	\$3,262.77
17316037	NEGRO NEST HOLDING COMPANY LLC		PO BOX 5518	SPRINGFIELD	IL	62705	T 6S R 14W SEC 15 SEWARD MERIDIAN HM E1/2 NW1/4 SW1/4 NW1/4 N OF THE STERLING HWY	\$43,500.00	\$3,262.77
17316038	STANISLAW DANIEL J		PO BOX 251	HOMER	AK	99603	T 6S R 14W SEC 15 SEWARD MERIDIAN HM W1/2 NE1/4 SW1/4 NW1/4	\$256,900.00	\$3,262.77
17316038	STANISLAW KASANDRA C		PO BOX 251	HOMER	AK	99603	T 6S R 14W SEC 15 SEWARD MERIDIAN HM W1/2 NE1/4 SW1/4 NW1/4	\$256,900.00	\$3,262.77
17316045	KENAI PENINSULA BOROUGH		144 N BINKLEY ST	SOLDOTNA	AK	99669	T 6S R 14W SEC 15 SEWARD MERIDIAN HM SW1/4 SE1/4 NW1/4 & SE1/4 SW1/4 NW1/4 N OF STERLING HWY	\$25,000.00	\$3,262.77
17316059	VAN PELT HOLLY S		PO BOX 3309	HOMER	AK	99603	T 6S R 14W SEC 15 SEWARD MERIDIAN HM 2007019 BOUMAN'S BLUFF AMENDED LOT 1	\$74,100.00	\$3,262.77
17316062	KENAI PENINSULA HOUSING INITIATIVES INC		3751 STERLING HWY	HOMER	AK	99603	T 6S R 14W SEC 15 SEWARD MERIDIAN HM 2007019 BOUMAN'S BLUFF AMENDED LOT 4	\$325,000.00	\$3,262.77
17316063	BAYCREST DEVELOPMENT LLC		3685 STERLING HWY	HOMER	AK	99603	T 6S R 14W SEC 15 SEWARD MERIDIAN HM 2011013 BOUMAN'S BLUFF 2010 REPLAT LOT 2A	\$438,800.00	\$3,262.77
17316064	BOUMAN JOHN WILLIAM II		3651 STERLING HWY	HOMER	AK	99603	T 6S R 14W SEC 15 SEWARD MERIDIAN HM 2011013 BOUMAN'S BLUFF 2010 REPLAT LOT 2B	\$293,800.00	\$3,262.77
17316065	BAYCREST DEVELOPMENT LLC		3685 STERLING HWY	HOMER	AK	99603	T 6S R 14W SEC 15 SEWARD MERIDIAN HM 2011013 BOUMAN'S BLUFF 2010 REPLAT LOT 3A	\$104,300.00	\$3,262.77
17316067	EVANS JAMES G		5802 JANE WAY	ALEXANDRIA	VA	22310	T 06S R 14W SEC 15 SEWARD MERIDIAN HM 2011022 BISHOP SURVEY J G EVANS ADDN LOT 1 S PRTN IN HOMER CITY LIMITS	\$21,200.00	\$3,262.77
17316069	FRALEY JACOB		PO BOX 2641	HOMER	AK	99603	T 06S R 14W SEC 15 SEWARD MERIDIAN HM 2011022 BISHOP SURVEY J G EVANS ADDN LOT 2 PRTN S IN HOMER CITY LIMITS	\$21,500.00	\$3,262.77
17316069	QUINLAN CASSY		PO BOX 2641	HOMER	AK	99603	T 06S R 14W SEC 15 SEWARD MERIDIAN HM 2011022 BISHOP SURVEY J G EVANS ADDN LOT 2 PRTN S IN HOMER CITY LIMITS	\$21,500.00	\$3,262.77
17316071	EVANS JOAN G		168 W DANVIEW AVE	HOMER	AK	99603	T 06S R 14W SEC 15 SEWARD MERIDIAN HM 2011022 BISHOP SURVEY J G EVANS ADDN LOT 3 PRNT S IN HOMER CITY LIMITS	\$95,000.00	\$3,262.77
17324008	TERRA BELLA PROPERTIES LLC		2274 ARCADIA DR	ANCHORAGE	AK	99517	T 6S R 13W SEC 18 SEWARD MERIDIAN HM SW1/4 SE1/4 NW1/4	\$57,500.00	\$3,262.77
17324013	MILLS EDWARD CARROLL		289 JENNY WAY # A	HOMER	AK	99603	T 6S R 13W SEC 18 SEWARD MERIDIAN HM 0760063 KATCHEVIEW FOREST SUB LOT 7 BLK 1	\$27,400.00	\$3,262.77
17324014	LOTSCHER NIKLAUS G		PO BOX 1741	HOMER	AK	99603	T 6S R 13W SEC 18 SEWARD MERIDIAN HM 0760063 KATCHEVIEW FOREST SUB LOT 6 BLK 1	\$55,800.00	\$3,262.77
17324015	LOTSCHER NIKLAUS G		PO BOX 1741	HOMER	AK	99603	T 6S R 13W SEC 18 SEWARD MERIDIAN HM 0760063 KATCHEVIEW FOREST SUB LOT 5 BLK 1	\$154,500.00	\$3,262.77
17324016	PITZMAN DENISE		PO BOX 3135	HOMER	AK	99603	T 6S R 13W SEC 18 SEWARD MERIDIAN HM 0760063 KATCHEVIEW FOREST SUB LOT 4 BLK 1	\$224,300.00	\$3,262.77
17324016	PITZMAN GORDON MARSH		PO BOX 3135	HOMER	AK	99603	T 6S R 13W SEC 18 SEWARD MERIDIAN HM 0760063 KATCHEVIEW FOREST SUB LOT 4 BLK 1	\$224,300.00	\$3,262.77
17324017	STADING EDWARD J & ROBANNE R		PO BOX 1129	HOMER	AK	99603	T 6S R 13W SEC 18 SEWARD MERIDIAN HM 0760063 KATCHEVIEW FOREST SUB LOT 3 BLK 1	\$255,300.00	\$3,262.77
17324018	DELOACH DARREN L & JEANNE S		PO BOX 2278	HOMER	AK	99603	T 6S R 13W SEC 18 SEWARD MERIDIAN HM 0760063 KATCHEVIEW FOREST SUB LOT 2 BLK 1	\$188,300.00	\$3,262.77

All owners of record are listed. If there is more than one parcel owner,
each owner does not owe a separate assessment. Assessments are due per parcel.

Parcel_ID	OWNER	ATTENTION	ADDRESS	CITY	STATE	ZIPCODE	LEGAL	Assessed Value	Assessment
17324019	ANDERSON GREGORY & ELIZABETH E		21002 N AURORA DRIVE	SUN CITY WEST	AZ	85375	T 6S R 13W SEC 18 SEWARD MERIDIAN HM 0760063 KATCHEVIEW FOREST SUB LOT 1 BLK 1	\$25,900.00	\$3,262.77
17324020	SMITH KIM R		PO BOX 3235	HOMER	AK	99603	T 6S R 13W SEC 18 SEWARD MERIDIAN HM 0790047 KATCHEVIEW FOREST SUB PART 2 AMENDED LOT 8 BLK 1	\$228,100.00	\$3,262.77
17324020	SMITH STEPHEN C		PO BOX 3235	HOMER	AK	99603	T 6S R 13W SEC 18 SEWARD MERIDIAN HM 0790047 KATCHEVIEW FOREST SUB PART 2 AMENDED LOT 8 BLK 1	\$228,100.00	\$3,262.77
17324021	PARKE KATHERYN		PO BOX 3550	HOMER	AK	99603	T 6S R 13W SEC 18 SEWARD MERIDIAN HM 0790047 KATCHEVIEW FOREST SUB PART 2 AMENDED LOT 13 BLK 1	\$102,400.00	\$3,262.77
17324021	PARKE JESSE		PO BOX 3550	HOMER	AK	99603	T 6S R 13W SEC 18 SEWARD MERIDIAN HM 0790047 KATCHEVIEW FOREST SUB PART 2 AMENDED LOT 13 BLK 1	\$102,400.00	\$3,262.77
17324022	ZIMMERMAN STEVEN K		PO BOX 1291	HOMER	AK	99603	T 6S R 13W SEC 18 SEWARD MERIDIAN HM 0790047 KATCHEVIEW FOREST SUB PART 2 AMENDED LOT 14 BLK 1	\$61,700.00	\$3,262.77
17324023	KALLENBERG ARRON ANDERSEN		5205 QUEENS BLVD APT 4B	WOODSIDE	NY	11377	T 6S R 13W SEC 18 SEWARD MERIDIAN HM 0790047 KATCHEVIEW FOREST SUB PART 2 AMENDED LOT 12 BLK 1	\$29,900.00	\$3,262.77
17324024	LOTSCHER NIKLAUS G		PO BOX 1741	HOMER	AK	99603	T 6S R 13W SEC 18 SEWARD MERIDIAN HM 0790047 KATCHEVIEW FOREST SUB PART 2 AMENDED LOT 11 BLK 1	\$37,800.00	\$3,262.77
17324025	HARNESS MERCEDES		PO BOX 1096	HOMER	AK	99603	T 6S R 13W SEC 18 SEWARD MERIDIAN HM 0790047 KATCHEVIEW FOREST SUB PART 2 AMENDED LOT 10 BLK 1	\$31,400.00	\$3,262.77
17324025	HARNESS BENJAMIN		PO BOX 1096	HOMER	AK	99603	T 6S R 13W SEC 18 SEWARD MERIDIAN HM 0790047 KATCHEVIEW FOREST SUB PART 2 AMENDED LOT 10 BLK 1	\$31,400.00	\$3,262.77
17324026	HARNESS MERCEDES		PO BOX 1096	HOMER	AK	99603	T 6S R 13W SEC 18 SEWARD MERIDIAN HM 0790047 KATCHEVIEW FOREST SUB PART 2 AMENDED LOT 9 BLK 1	\$303,400.00	\$3,262.77
17324026	HARNESS BEN		PO BOX 1096	HOMER	AK	99603	T 6S R 13W SEC 18 SEWARD MERIDIAN HM 0790047 KATCHEVIEW FOREST SUB PART 2 AMENDED LOT 9 BLK 1	\$303,400.00	\$3,262.77
17324027	REYES DANIEL R & HENNICK ALICE N		PO BOX 3595	HOMER	AK	99603	T 6S R 13W SEC 18 SEWARD MERIDIAN HM 0790047 KATCHEVIEW FOREST SUB PART 2 AMENDED LOT 6 BLK 2	\$129,900.00	\$3,262.77
17324030	TOMLINSON RUSSELL D		PO BOX 1610	HOMER	AK	99603	T 6S R 13W SEC 18 SEWARD MERIDIAN HM 0790047 KATCHEVIEW FOREST SUB PART 2 AMENDED LOT 3 BLK 2	\$29,200.00	\$3,262.77
17324031	FARNEN NATHAN		7128 BEARFOOT DR APT 5	ANCHORAGE	AK	99502	T 6S R 13W SEC 18 SEWARD MERIDIAN HM 0790047 KATCHEVIEW FOREST SUB PART 2 AMENDED LOT 2 BLK 2	\$28,300.00	\$3,262.77
17324032	FARNEN NATHAN W		7128 BEARFOOT DR APT 5	ANCHORAGE	AK	99502	T 6S R 13W SEC 18 SEWARD MERIDIAN HM 0790047 KATCHEVIEW FOREST SUB PART 2 AMENDED LOT 1 BLK 2	\$29,900.00	\$3,262.77
17324092	CROWLEY KATHRYN P		PO BOX 2862	HOMER	AK	99603	T 6S R 13W SEC 18 SEWARD MERIDIAN HM 0900054 KATCHEVIEW FOREST SUB NO 3 LOT 5A BLOCK 2	\$159,400.00	\$3,262.77
17324093	CROWLEY KATHRYN P		PO BOX 2862	HOMER	AK	99603	T 6S R 13W SEC 18 SEWARD MERIDIAN HM 0900054 KATCHEVIEW FOREST SUB NO 3 LOT 5B BLOCK 2	\$42,000.00	\$3,262.77
17324094	HALEY KATHERINE A		PO BOX 2811	HOMER	AK	99603	T 6S R 13W SEC 18 SEWARD MERIDIAN HM 0900054 KATCHEVIEW FOREST SUB NO 3 LOT 4A BLOCK 2	\$199,700.00	\$3,262.77
17324095	DAY KENNETH D & CHRISTINE M		PO BOX 635	HOMER	AK	99603	T 6S R 13W SEC 18 SEWARD MERIDIAN HM 0900054 KATCHEVIEW FOREST SUB NO 3 LOT 4B BLOCK 2	\$77,600.00	\$3,262.77
17324096	TERRA BELLA PROPERTIES LLC		2274 ARCADIA DR	ANCHORAGE	AK	99517	T 6S R 13W SEC 18 SEWARD MERIDIAN HM 0940057 FOSS ACRES SUB TRACT B	\$58,800.00	\$3,262.77
17324097	TERRA BELLA PROPERTIES LLC		2274 ARCADIA DR	ANCHORAGE	AK	99517	T 6S R 13W SEC 18 SEWARD MERIDIAN HM 0940057 FOSS ACRES SUB TRACT A	\$59,100.00	\$3,262.77
17324098	ANDERSSON OLE & HANDY JANE		33030 SKYLINE DR	SOLDOTNA	AK	99669	T 6S R 13W SEC 18 SEWARD MERIDIAN HM 0940057 FOSS ACRES SUB TRACT C	\$40,500.00	\$3,262.77
17324102	EARLS JOHN J & JO A		950 WESTWOOD AVE	HOMER	AK	99603	T 6S R 13W SEC 7 SEWARD MERIDIAN HM 0860023 WESTWOOD ESTATES SUB AMENDED LOT 2	\$32,100.00	\$3,262.77
17324103	EARLS JOHN J & JO A		950 WESTWOOD AVE	HOMER	AK	99603	T 6S R 13W SEC 7 SEWARD MERIDIAN HM 0860023 WESTWOOD ESTATES SUB AMENDED LOT 3	\$31,700.00	\$3,262.77
17324104	EARLS JOHN J & JO A		950 WESTWOOD AVE	HOMER	AK	99603	T 6S R 13W SEC 7 SEWARD MERIDIAN HM 0860023 WESTWOOD ESTATES SUB AMENDED LOT 4	\$292,200.00	\$3,262.77
17324105	FARREN GEORGE & CAROLYN		PO BOX 326	HOMER	AK	99603	T 6S R 13W SEC 18 SEWARD MERIDIAN HM 0860023 WESTWOOD ESTATES SUB AMENDED LOT 5	\$188,400.00	\$3,262.77

All owners of record are listed. If there is more than one parcel owner,
each owner does not owe a separate assessment. Assessments are due per parcel.

Parcel_ID	OWNER	ATTENTION	ADDRESS	CITY	STATE	ZIPCODE	LEGAL	Assessed Value	Assessment
17324106	MUELLER DARCY S		PO BOX 2006	HOMER	AK	99603	T 6S R 13W SEC 18 SEWARD MERIDIAN HM 0860023 WESTWOOD ESTATES SUB AMENDED LOT 6	\$139,300.00	\$3,262.77
17324107	WILLIAMS JEFFREY C		PO BOX 1268	HOMER	AK	99603	T 6S R 13W SEC 18 SEWARD MERIDIAN HM 0860023 WESTWOOD ESTATES SUB AMENDED LOT 7	\$239,500.00	\$3,262.77
17324108	RAINWATER ANDREA L		PO BOX 378	HOMER	AK	99603	T 6S R 13W SEC 18 SEWARD MERIDIAN HM 0860023 WESTWOOD ESTATES SUB AMENDED LOT 8	\$26,000.00	\$3,262.77
17324108	RAINWATER DANIEL L		PO BOX 378	HOMER	AK	99603	T 6S R 13W SEC 18 SEWARD MERIDIAN HM 0860023 WESTWOOD ESTATES SUB AMENDED LOT 8	\$26,000.00	\$3,262.77
17324109	BUCKWALTER DANIEL E & HELEN		PO BOX 4324	HOMER	AK	99603	T 6S R 13W SEC 18 SEWARD MERIDIAN HM 0860023 WESTWOOD ESTATES SUB AMENDED LOT 9	\$273,100.00	\$3,262.77
17324110	BUCKWALTER DANIEL E & HELEN F		PO BOX 4324	HOMER	AK	99603	T 6S R 13W SEC 18 SEWARD MERIDIAN HM 0860023 WESTWOOD ESTATES SUB AMENDED LOT 10	\$26,000.00	\$3,262.77
17324111	BUCKWALTER DANIEL E & HELEN F		PO BOX 4324	HOMER	AK	99603	T 6S R 13W SEC 18 SEWARD MERIDIAN HM 0860023 WESTWOOD ESTATES SUB AMENDED LOT 11	\$26,000.00	\$3,262.77
17324112	DOMKE JENNIFER		PO BOX 3841	SOLDOTNA	AK	99669	T 6S R 13W SEC 18 SEWARD MERIDIAN HM 0860023 WESTWOOD ESTATES SUB AMENDED LOT 12	\$13,500.00	\$3,262.77
17324112	MILLER JENNIFER L		PO BOX 3841	SOLDOTNA	AK	99669	T 6S R 13W SEC 18 SEWARD MERIDIAN HM 0860023 WESTWOOD ESTATES SUB AMENDED LOT 12	\$13,500.00	\$3,262.77
17324113	BAXTER TAMMARON		PO BOX 887	HOMER	AK	99603	T 6S R 13W SEC 18 SEWARD MERIDIAN HM 0860023 WESTWOOD ESTATES SUB AMENDED LOT 13	\$277,300.00	\$3,262.77
17324113	BAXTER LARRY		PO BOX 887	HOMER	AK	99603	T 6S R 13W SEC 18 SEWARD MERIDIAN HM 0860023 WESTWOOD ESTATES SUB AMENDED LOT 13	\$277,300.00	\$3,262.77
17324114	LUCHACO SCOTT A & MARIE B		PO BOX 3615	HOMER	AK	99603	T 6S R 13W SEC 18 SEWARD MERIDIAN HM 0860023 WESTWOOD ESTATES SUB AMENDED LOT 14	\$268,200.00	\$3,262.77
17324115	WHITE NANCY M		655 WHISPERING MEADOWS AVE	HOMER	AK	99603	T 6S R 13W SEC 18 SEWARD MERIDIAN HM 0860023 WESTWOOD ESTATES SUB AMENDED LOT 15	\$211,400.00	\$3,262.77
17324115	WHITE TIMOTHY S		655 WHISPERING MEADOWS AVE	HOMER	AK	99603	T 6S R 13W SEC 18 SEWARD MERIDIAN HM 0860023 WESTWOOD ESTATES SUB AMENDED LOT 15	\$211,400.00	\$3,262.77
17324116	RYKACZEWSKI STEVEN M REVOC TRS & RYKACZEWSKI CHERYL M REVOC TRS		4875 ROSEWOOD CT	HOMER	AK	99603	T 6S R 13W SEC 18 SEWARD MERIDIAN HM 0860023 WESTWOOD ESTATES SUB AMENDED LOT 16	\$321,100.00	\$3,262.77
17324117	OLSON ALAN M & TASHAWNA L		PO BOX 2914	HOMER	AK	99603	T 6S R 13W SEC 18 SEWARD MERIDIAN HM 0860023 WESTWOOD ESTATES SUB AMENDED LOT 17	\$234,000.00	\$3,262.77
17324119	SEIMS GARY A & DEBORAH		PO BOX 4213	HOMER	AK	99603	T 6S R 13W SEC 18 SEWARD MERIDIAN HM 0860023 WESTWOOD ESTATES SUB AMENDED LOT 19	\$251,200.00	\$3,262.77
17324120	BROCKMAN CARLA		3857 BIRCH ST #607	NEWPORT BEACH	CA	92660	T 6S R 13W SEC 18 SEWARD MERIDIAN HM 0860023 WESTWOOD ESTATES SUB AMENDED LOT 53	\$238,500.00	\$3,262.77
17324121	SHARP D JEFF & KIM		PO BOX 3137	HOMER	AK	99603	T 6S R 13W SEC 18 SEWARD MERIDIAN HM 0860023 WESTWOOD ESTATES SUB AMENDED LOT 20	\$295,300.00	\$3,262.77
17324122	TREESH MICHAEL S		PO BOX 3491	HOMER	AK	99603	T 6S R 13W SEC 18 SEWARD MERIDIAN HM 0860104 WESTWOOD ESTATES SUB NO 3 LOT 21-A	\$99,800.00	\$3,262.77
17324123	RICH VICTORIA G		355 WHISPERING MEADOWS AVE	HOMER	AK	99603	T 6S R 13W SEC 18 SEWARD MERIDIAN HM 0860104 WESTWOOD ESTATES SUB NO 3 LOT 21-B	\$308,700.00	\$3,262.77
17324124	REGAN JOHN & JANE LIVING TRUST		PO BOX 3310	HOMER	AK	99603	T 6S R 13W SEC 18 SEWARD MERIDIAN HM 0860104 WESTWOOD ESTATES SUB NO 3 LOT 22-A	\$490,600.00	\$3,262.77
17324125	MURPHY REX BYRD		PO BOX 3309	HOMER	AK	99603	T 6S R 13W SEC 18 SEWARD MERIDIAN HM 0860104 WESTWOOD ESTATES SUB NO 3 LOT 22-B	\$301,200.00	\$3,262.77
17324126	BONDIOLI JOHN EDWARD & DONNA C AMD RESTATED REVOCABLE TRUST		PO BOX 66	HOMER	AK	99603	T 6S R 13W SEC 18 SEWARD MERIDIAN HM 0860104 WESTWOOD ESTATES SUB NO 3 LOT 25-B	\$430,600.00	\$3,262.77
17324127	HABER STEVE N		PO BOX 2429	HOMER	AK	99603	T 6S R 13W SEC 18 SEWARD MERIDIAN HM 0860023 WESTWOOD ESTATES SUB AMENDED LOT 52	\$654,100.00	\$3,262.77
17324128	HABER STEVE N		PO BOX 2429	HOMER	AK	99603	T 6S R 13W SEC 18 SEWARD MERIDIAN HM 0860023 WESTWOOD ESTATES SUB AMENDED LOT 48	\$169,200.00	\$3,262.77

All owners of record are listed. If there is more than one parcel owner,
each owner does not owe a separate assessment. Assessments are due per parcel.

Parcel_ID	OWNER	ATTENTION	ADDRESS	CITY	STATE	ZIPCODE	LEGAL	Assessed Value	Assessment
17324129	WEBB DAVID A		40762 CHINA POOT ST	HOMER	AK	99603	T 6S R 13W SEC 18 SEWARD MERIDIAN HM 0860023 WESTWOOD ESTATES SUB AMENDED LOT 45	\$55,700.00	\$3,262.77
17324130	WEBB ESTHER L		PO BOX 3114	HOMER	AK	99603	T 6S R 13W SEC 18 SEWARD MERIDIAN HM 0860023 WESTWOOD ESTATES SUB AMENDED LOT 49	\$185,000.00	\$3,262.77
17324131	CAFFEE-DELAPP CLAUDIA J		PO BOX 846	HOMER	AK	99603	T 6S R 13W SEC 18 SEWARD MERIDIAN HM 0860023 WESTWOOD ESTATES SUB AMENDED LOT 50	\$277,000.00	\$3,262.77
17324132	TABACK-HLEBECHUK SIMYRA		PO BOX 2904	HOMER	AK	99603	T 6S R 13W SEC 18 SEWARD MERIDIAN HM 0860104 WESTWOOD ESTATES SUB NO 3 LOT 51-A	\$398,900.00	\$3,262.77
17324132	HLEBECHUK CLINTON W		PO BOX 2904	HOMER	AK	99603	T 6S R 13W SEC 18 SEWARD MERIDIAN HM 0860104 WESTWOOD ESTATES SUB NO 3 LOT 51-A	\$398,900.00	\$3,262.77
17324133	HAYS BRENDA		PO BOX 1828	HOMER	AK	99603	T 6S R 13W SEC 18 SEWARD MERIDIAN HM 0860104 WESTWOOD ESTATES SUB NO 3 LOT 25-A	\$390,300.00	\$3,262.77
17324134	HAYS BRENDA		PO BOX 1828	HOMER	AK	99603	T 6S R 13W SEC 18 SEWARD MERIDIAN HM 0860023 WESTWOOD ESTATES SUB AMENDED LOT 26	\$25,300.00	\$3,262.77
17324135	MANDZIK GARY P		PO BOX 2297	HOMER	AK	99603	T 6S R 13W SEC 18 SEWARD MERIDIAN HM 0860023 WESTWOOD ESTATES SUB AMENDED LOT 27	\$166,400.00	\$3,262.77
17324136	HEADINGS WILLIAM E & MARY BARBARA		1355 LOMBARD CHUCKERY RD	PLAIN CITY	OH	43064	T 6S R 13W SEC 18 SEWARD MERIDIAN HM 0860023 WESTWOOD ESTATES SUB AMENDED LOT 28	\$25,300.00	\$3,262.77
17324137	PELKEY VERNON R		41190 KAY CT	HOMER	AK	99603	T 6S R 13W SEC 18 SEWARD MERIDIAN HM 0860023 WESTWOOD ESTATES SUB AMENDED LOT 29	\$161,800.00	\$3,262.77
17324138	MCBURNEY MARY		PO BOX 2401	HOMER	AK	99603	T 6S R 13W SEC 18 SEWARD MERIDIAN HM 0860023 WESTWOOD ESTATES SUB AMENDED LOT 30	\$178,800.00	\$3,262.77
17324138	WREDE WALT		PO BOX 2401	HOMER	AK	99603	T 6S R 13W SEC 18 SEWARD MERIDIAN HM 0860023 WESTWOOD ESTATES SUB AMENDED LOT 30	\$178,800.00	\$3,262.77
17324139	HUTCHISON EMILY MARIE		PO BOX 1362	HOMER	AK	99603	T 6S R 13W SEC 18 SEWARD MERIDIAN HM 0860023 WESTWOOD ESTATES SUB AMENDED LOT 31	\$148,400.00	\$3,262.77
17324140	GLASPELL KIMBERLY A		PO BOX 2936	HOMER	AK	99603	T 6S R 13W SEC 18 SEWARD MERIDIAN HM 0860023 WESTWOOD ESTATES SUB AMENDED LOT 44	\$168,500.00	\$3,262.77
17324140	VELSKO ANDREW R		PO BOX 2936	HOMER	AK	99603	T 6S R 13W SEC 18 SEWARD MERIDIAN HM 0860023 WESTWOOD ESTATES SUB AMENDED LOT 44	\$168,500.00	\$3,262.77
17324141	ABER SHEILA		10178 MARMOT CIR	ANCHORAGE	AK	99515	T 6S R 13W SEC 18 SEWARD MERIDIAN HM 0860023 WESTWOOD ESTATES SUB AMENDED LOT 32	\$222,800.00	\$3,262.77
17324145	FARREN DANIEL & BRENDA		497 WESTWOOD AVE	HOMER	AK	99603	T 6S R 13W SEC 18 SEWARD MERIDIAN HM 0860023 WESTWOOD ESTATES SUB AMENDED LOT 36	\$11,700.00	\$3,262.77
17324146	BOX TONY J		4970 TUNDRA ROSE RD	HOMER	AK	99603	T 6S R 13W SEC 18 SEWARD MERIDIAN HM 0860023 WESTWOOD ESTATES SUB AMENDED LOT 37	\$145,300.00	\$3,262.77
17324146	BOX ANGELA M		4970 TUNDRA ROSE RD	HOMER	AK	99603	T 6S R 13W SEC 18 SEWARD MERIDIAN HM 0860023 WESTWOOD ESTATES SUB AMENDED LOT 37	\$145,300.00	\$3,262.77
17324147	BEACH MICHAEL F & DENISE C		PO BOX 3302	HOMER	AK	99603	T 6S R 13W SEC 18 SEWARD MERIDIAN HM 0860023 WESTWOOD ESTATES SUB AMENDED LOT 38	\$193,700.00	\$3,262.77
17324148	BOONE DANIEL L & PATRICIA		PO BOX 1783	HOMER	AK	99603	T 6S R 13W SEC 18 SEWARD MERIDIAN HM 0860023 WESTWOOD ESTATES SUB AMENDED LOT 39	\$186,200.00	\$3,262.77
17324149	HEILIG TERESA M		PO BOX 1182	HOMER	AK	99603	T 6S R 13W SEC 18 SEWARD MERIDIAN HM 0860023 WESTWOOD ESTATES SUB AMENDED LOT 40	\$321,800.00	\$3,262.77
17324150	ROMANKO ROBERT M & BRENDA L		570 WHISPERING MEADOWS AVE	HOMER	AK	99603	T 6S R 13W SEC 18 SEWARD MERIDIAN HM 0860023 WESTWOOD ESTATES SUB AMENDED LOT 41	\$284,000.00	\$3,262.77
17324151	SEIMS GARY A & DEBBIE		PO BOX 4213	HOMER	AK	99603	T 6S R 13W SEC 18 SEWARD MERIDIAN HM 0860023 WESTWOOD ESTATES SUB AMENDED LOT 42	\$29,800.00	\$3,262.77
17324152	MORRISON GERALD R & TORRIE ANN		PO BOX 1754	HOMER	AK	99603	T 6S R 13W SEC 18 SEWARD MERIDIAN HM 0980017 WESTWOOD ESTATES NO 2 REPLAT LOT 46-B	\$371,900.00	\$3,262.77
17324153	FRANZ CHARLES C		PO BOX 2435	HOMER	AK	99603	T 6S R 13W SEC 18 SEWARD MERIDIAN HM 0980017 WESTWOOD ESTATES NO 2 REPLAT LOT 47-B	\$241,900.00	\$3,262.77
17324154	FASOLO PAUL & LAURIE		1405 SW 25TH AVE	BOYNTON BEACH	FL	33426	T 6S R 13W SEC 18 SEWARD MERIDIAN HM 0980040 WINTERGREEN LOT 1	\$29,300.00	\$3,262.77

FINAL ASSESSMENT ROLL

All owners of record are listed. If there is more than one parcel owner,
each owner does not owe a separate assessment. Assessments are due per parcel.

Parcel_ID	OWNER	ATTENTION	ADDRESS	CITY	STATE	ZIPCODE	LEGAL	Assessed Value	Assessment
17324155	PETTERSEN BONNIE S		900 GOLDBERRY CT	HOMER	AK	99603	T 6S R 13W SEC 18 SEWARD MERIDIAN HM 0980040 WINTERGREEN LOT 2	\$83,700.00	\$3,262.77
17324156	ZIELINSKI RICHARD E & JENNIFER L		PO BOX 402	HOMER	AK	99603	T 6S R 13W SEC 18 SEWARD MERIDIAN HM 0980040 WINTERGREEN LOT 3	\$216,400.00	\$3,262.77
17324157	FORQUER PATRICIA L		825 GOLDBERRY CT	HOMER	AK	99603	T 6S R 13W SEC 18 SEWARD MERIDIAN HM 0980040 WINTERGREEN LOT 4	\$178,900.00	\$3,262.77
17324160	MALTZ KEVIN SCOTT & DONNA ANN		PO BOX 207	KAPAAU	HI	96755	T 6S R 13W SEC 18 SEWARD MERIDIAN HM 2001011 WESTWOOD ESTATES SUB REPLAT LOT 18 LOT 18-A	\$358,100.00	\$3,262.77
17324161	OLSON TASHAWNA LILLIAN		PO BOX 2914	HOMER	AK	99603	T 6S R 13W SEC 18 SEWARD MERIDIAN HM 2001011 WESTWOOD ESTATES SUB REPLAT LOT 18 LOT 18-B	\$50,000.00	\$3,262.77
17324161	OLSON ALAN M		PO BOX 2914	HOMER	AK	99603	T 6S R 13W SEC 18 SEWARD MERIDIAN HM 2001011 WESTWOOD ESTATES SUB REPLAT LOT 18 LOT 18-B	\$50,000.00	\$3,262.77
17324162	CABANA HILARY S		105 SKYLINE DR	HOMER	AK	99603	T 6S R 13W SEC 7 SEWARD MERIDIAN HM 2005053 WESTWOOD ESTATES SUB LOT 1 REPLAT LOT 1A	\$240,300.00	\$3,262.77
17324162	CABANA JEREMY S		105 SKYLINE DR	HOMER	AK	99603	T 6S R 13W SEC 7 SEWARD MERIDIAN HM 2005053 WESTWOOD ESTATES SUB LOT 1 REPLAT LOT 1A	\$240,300.00	\$3,262.77
17324163	HECKERT LAURA		109 SKYLINE DR	HOMER	AK	99603	T 6S R 13W SEC 7 SEWARD MERIDIAN HM 2005053 WESTWOOD ESTATES SUB LOT 1 REPLAT LOT 1B	\$190,100.00	\$3,262.77
17324166	LARIMER KATHY A		PO BOX 581	HOMER	AK	99603	T 6S R 13W SEC 18 SEWARD MERIDIAN HM 2006088 WINTERGREEN SUB 2006 REPLAT LOT 6-A	\$33,200.00	\$3,262.77
17324167	LARIMER KATHY A		PO BOX 581	HOMER	AK	99603	T 6S R 13W SEC 18 SEWARD MERIDIAN HM 2006088 WINTERGREEN SUB 2006 REPLAT LOT 6-B	\$34,500.00	\$3,262.77
17324168	DUPREE BONNIE		841 GOLDBERRY CT	HOMER	AK	99603	T 6S R 13W SEC 18 SEWARD MERIDIAN HM 2013047 WINTERGREEN SUBDIVISION 2013 REPLAT LOT 5-A-1		\$6,525.54
17324168	KILCHER ATZ		841 GOLDBERRY CT	HOMER	AK	99603	T 6S R 13W SEC 18 SEWARD MERIDIAN HM 2013047 WINTERGREEN SUBDIVISION 2013 REPLAT LOT 5-A-1		\$6,525.54
17324168	KILCHER ATZ K		841 GOLDBERRY CT	HOMER	AK	99603	T 6S R 13W SEC 18 SEWARD MERIDIAN HM 2013047 WINTERGREEN SUBDIVISION 2013 REPLAT LOT 5-A-1		\$6,525.54
17348001	SARREN ELEANOR & KASPAREK GREGORY		PO BOX 156	ANCHOR POINT	AK	99556	T 6S R 14W SEC 13 SEWARD MERIDIAN HM 0750011 WEST HILL SUB LOT 7 BLK 2	\$169,700.00	\$3,262.77
17348004	ROGERS KENNETH PATRICK PAUL		1060 JEFFERY AVE	HOMER	AK	99603	T 6S R 14W SEC 13 SEWARD MERIDIAN HM 0750011 WEST HILL SUB LOT 1 BLK 2	\$128,800.00	\$3,262.77
17348004	ROGERS GUYLINE MCCLEERY		1060 JEFFERY AVE	HOMER	AK	99603	T 6S R 14W SEC 13 SEWARD MERIDIAN HM 0750011 WEST HILL SUB LOT 1 BLK 2	\$128,800.00	\$3,262.77
17348005	HILLSTRAND NANCY		PO BOX 7	HOMER	AK	99603	T 6S R 14W SEC 13 SEWARD MERIDIAN HM 0750011 WEST HILL SUB LOT 2 BLK 2	\$39,400.00	\$3,262.77
17348006	FARIS JOHN		PO BOX 1451	HOMER	AK	99603	T 6S R 14W SEC 13 SEWARD MERIDIAN HM 0750011 WEST HILL SUB LOT 3 BLK 2	\$46,000.00	\$3,262.77
17348006	BURNS MARGARET		PO BOX 1451	HOMER	AK	99603	T 6S R 14W SEC 13 SEWARD MERIDIAN HM 0750011 WEST HILL SUB LOT 3 BLK 2	\$46,000.00	\$3,262.77
17348007	MACCAMPBELL FRANCES B		PO BOX 2062	HOMER	AK	99603	T 6S R 14W SEC 13 SEWARD MERIDIAN HM 0750011 WEST HILL SUB LOT 4 BLK 2	\$65,800.00	\$3,262.77
17348008	MOSS CHRISTOPHER V & PATRICIA L		PO BOX 1115	HOMER	AK	99603	T 6S R 14W SEC 13 SEWARD MERIDIAN HM 0750011 WEST HILL SUB LOT 5 BLK 1	\$111,700.00	\$3,262.77
17348009	PARRETT RANDALL C & MARILYN L		PO BOX 4271	HOMER	AK	99603	T 6S R 14W SEC 13 SEWARD MERIDIAN HM 0750011 WEST HILL SUB LOT 6 BLK 1	\$263,000.00	\$3,262.77
17348010	WESTPHAL DOUGLAS JAMES & SHIRO-WESTPHAL JOCELYN Y		PO BOX 308	HOMER	AK	99603	T 6S R 14W SEC 13 SEWARD MERIDIAN HM 0750011 WEST HILL SUB LOT 4 BLK 1	\$259,500.00	\$3,262.77
17348012	BLANKENSOP PETER	C/O ELRITA MAGOFFIN	PO BOX 80322	FAIRBANKS	AK	99708	T 6S R 14W SEC 13 SEWARD MERIDIAN HM 0750011 WEST HILL SUB LOT 2 BLK 1	\$56,400.00	\$3,262.77
17348012	BLANKENSOP LORENA	C/O ELRITA MAGOFFIN	PO BOX 80322	FAIRBANKS	AK	99708	T 6S R 14W SEC 13 SEWARD MERIDIAN HM 0750011 WEST HILL SUB LOT 2 BLK 1	\$56,400.00	\$3,262.77
17348013	BLANKENSOP PETER	C/O ELRITA MAGOFFIN	PO BOX 80322	FAIRBANKS	AK	99708	T 6S R 14W SEC 13 SEWARD MERIDIAN HM 0750011 WEST HILL SUB LOT 3 BLK 1	\$57,200.00	\$3,262.77

FINAL ASSESSMENT ROLL

All owners of record are listed. If there is more than one parcel owner,
each owner does not owe a separate assessment. Assessments are due per parcel.

Parcel_ID	OWNER	ATTENTION	ADDRESS	CITY	STATE	ZIPCODE	LEGAL	Assessed Value	Assessment
17348013	BLANKENSOP LORENA	C/O ELRITA MAGOFFIN	PO BOX 80322	FAIRBANKS	AK	99708	T 6S R 14W SEC 13 SEWARD MERIDIAN HM 0750011 WEST HILL SUB LOT 3 BLK 1	\$57,200.00	\$3,262.77
17348016	STICKROD SETH		64051 EAGLE VIEW DR	HOMER	AK	99603	T 6S R 14W SEC 13 SEWARD MERIDIAN HM 0830092 WEST HILL SUB LOT 5 BLK 2 1983 REPLAT LOT 5C	\$109,600.00	\$3,262.77
17348017	SUPER ENTERPRISES INC		PO BOX 1829	HOMER	AK	99603	T 6S R 14W SEC 13 SEWARD MERIDIAN HM 0830092 WEST HILL SUB LOT 5 BLK 2 1983 REPLAT LOT 5D	\$160,800.00	\$3,262.77
17348018	ALLEN SPENCER		1240 EAGLE VIEW CT	HOMER	AK	99603	T 6S R 14W SEC 13 SEWARD MERIDIAN HM 0840054 WEST HILL SUB LT 6 BLK 2 1983 REPLAT LOT 6A	\$37,900.00	\$3,262.77
17348019	RIDDLE ANDREW M		PO BOX 1947	HOMER	AK	99603	T 6S R 14W SEC 13 SEWARD MERIDIAN HM 0840054 WEST HILL SUB LT 6 BLK 2 1983 REPLAT LOT 6B	\$30,600.00	\$3,262.77
17348020	LOCKWOOD KELLY A		PO BOX 2199	HOMER	AK	99603	T 6S R 14W SEC 13 SEWARD MERIDIAN HM 0840054 WEST HILL SUB LT 6 BLK 2 1983 REPLAT LOT 6C	\$90,400.00	\$3,262.77
17348020	LOCKWOOD JEFFREY E		PO BOX 2199	HOMER	AK	99603	T 6S R 14W SEC 13 SEWARD MERIDIAN HM 0840054 WEST HILL SUB LT 6 BLK 2 1983 REPLAT LOT 6C	\$90,400.00	\$3,262.77
17348021	SWAIN RICHARD W		PO BOX 190	HOMER	AK	99603	T 6S R 14W SEC 13 SEWARD MERIDIAN HM 0840054 WEST HILL SUB LT 6 BLK 2 1983 REPLAT LOT 6D	\$176,200.00	\$3,262.77
17348021	SWAIN JANE M		PO BOX 190	HOMER	AK	99603	T 6S R 14W SEC 13 SEWARD MERIDIAN HM 0840054 WEST HILL SUB LT 6 BLK 2 1983 REPLAT LOT 6D	\$176,200.00	\$3,262.77
17348022	PARIZEK STEVE & JULIE		PO BOX 1104	HOMER	AK	99603	T 6S R 14W SEC 13 SEWARD MERIDIAN HM 2007034 WEST HILL SUB PARIZEK REPLAT LOT 5-A1 BLOCK 2	\$25,500.00	\$3,262.77
17348023	PARIZEK STEVE & JULIE		PO BOX 1104	HOMER	AK	99603	T 6S R 14W SEC 13 SEWARD MERIDIAN HM 2007034 WEST HILL SUB PARIZEK REPLAT LOT 5-A2 BLOCK 2	\$28,100.00	\$3,262.77
17348024	ARNO MIKE		PO BOX 1772	HOMER	AK	99603	T 6S R 14W SEC 13 SEWARD MERIDIAN HM 2007034 WEST HILL SUB PARIZEK REPLAT LOT 5-A3 BLOCK 2	\$227,100.00	\$3,262.77
17348025	FONKERT ROSS A		PO BOX 1682	HOMER	AK	99603	T 6S R 14W SEC 13 SEWARD MERIDIAN HM 2007034 WEST HILL SUB PARIZEK REPLAT LOT 5-A4 BLOCK 2	\$251,100.00	\$3,262.77
17348025	FONKERT JENNIFER A L		PO BOX 1682	HOMER	AK	99603	T 6S R 14W SEC 13 SEWARD MERIDIAN HM 2007034 WEST HILL SUB PARIZEK REPLAT LOT 5-A4 BLOCK 2	\$251,100.00	\$3,262.77
17348026	MOORE TINA		PO BOX 2475	HOMER	AK	99603	T 6S R 14W SEC 13 SEWARD MERIDIAN HM 2007034 WEST HILL SUB PARIZEK REPLAT LOT 5-A5 BLOCK 2	\$175,700.00	\$3,262.77
17348027	CASON JONATHAN WINN		4000 MERRILL DR	ANCHORAGE	AK	99517	T 6S R 14W SEC 13 SEWARD MERIDIAN HM 2013035 WEST HILL SUBD CASON 2013 ADDN LOT 1A		\$13,051.08
17348027	CASON VELTON LYNN		3932 BALCHEN DR	ANCHORAGE	AK	99517	T 6S R 14W SEC 13 SEWARD MERIDIAN HM 2013035 WEST HILL SUBD CASON 2013 ADDN LOT 1A		\$13,051.08
17348027	CASON SAMUEL WILEY		4107 BALCHEN DR	ANCHORAGE	AK	99517	T 6S R 14W SEC 13 SEWARD MERIDIAN HM 2013035 WEST HILL SUBD CASON 2013 ADDN LOT 1A		\$13,051.08
17357081	THORNTON DAVID TRUST		6257 MADRA AVE	SAN DIEGO	CA	92120	T 6S R 14W SEC 13 SEWARD MERIDIAN HM 2001078 ARNO SUB LOT 1 THAT PORTION LYING INSIDE HOMER CITY LIMITS	\$253,500.00	\$3,262.77
17359201	HILLSTRAND JOHN & NANCY		PO BOX 7	HOMER	AK	99603	T 6S R 13W SEC 8 SEWARD MERIDIAN HM 0760104 BAYVIEW GARDENS SUB ADDN 1 LOT 9 BLK 3	\$24,800.00	\$3,262.77
17359202	EFFLER HOMER HOMESTEAD TRUST	C/O CAROLYN GENE CARFRAE TRUSTEE	2130 SW 122ND PL	BURIEN	WA	98146	T 6S R 13W SEC 8 SEWARD MERIDIAN HM 0760104 BAYVIEW GARDENS SUB ADDN 1 LOT 8 BLK 3	\$15,900.00	\$3,262.77
17359203	EFFLER HOMER HOMESTEAD TRUST	C/O CAROLYN GENE CARFRAE TRUSTEE	2130 SW 122ND PL	BURIEN	WA	98146	T 6S R 13W SEC 8 SEWARD MERIDIAN HM 0760104 BAYVIEW GARDENS SUB ADDN 1 LOT 7 BLK 3	\$15,900.00	\$3,262.77
17359204	EFFLER HOMER HOMESTEAD TRUST	C/O CAROLYN GENE CARFRAE TRUSTEE	2130 SW 122ND PL	BURIEN	WA	98146	T 6S R 13W SEC 8 SEWARD MERIDIAN HM 0760104 BAYVIEW GARDENS SUB ADDN 1 LOT 6 BLK 3	\$16,000.00	\$3,262.77
17359205	EFFLER HOMER HOMESTEAD TRUST	C/O CAROLYN GENE CARFRAE TRUSTEE	2130 SW 122ND PL	BURIEN	WA	98146	T 6S R 13W SEC 8 SEWARD MERIDIAN HM 0760104 BAYVIEW GARDENS SUB ADDN 1 LOT 5 BLK 3	\$16,200.00	\$3,262.77

All owners of record are listed. If there is more than one parcel owner,
each owner does not owe a separate assessment. Assessments are due per parcel.

Parcel_ID	OWNER	ATTENTION	ADDRESS	CITY	STATE	ZIPCODE	LEGAL	Assessed Value	Assessment
17359206	EFFLER HOMER HOMESTEAD TRUST	C/O CAROLYN GENE CARFRAE TRUSTEE	2130 SW 122ND PL	BURIEN	WA	98146	T 6S R 13W SEC 8 SEWARD MERIDIAN HM 0760104 BAYVIEW GARDENS SUB ADDN 1 LOT 1 BLK 3	\$15,800.00	\$3,262.77
17359213	CARFRAE WILLIAM D & CAROLYN G TRUST		2130 SW 122ND PL	BURIEN	WA	98146	T 6S R 13W SEC 8 SEWARD MERIDIAN HM 0760104 BAYVIEW GARDENS SUB ADDN 1 LOT 9 BLK 2	\$16,400.00	\$3,262.77
17359214	CARFRAE WILLIAM D & CAROLYN G TRUST		2130 SW 122ND PL	BURIEN	WA	98146	T 6S R 13W SEC 8 SEWARD MERIDIAN HM 0760104 BAYVIEW GARDENS SUB ADDN 1 LOT 1 BLK 2	\$16,200.00	\$3,262.77
17359224	CARFRAE WILLIAM D & CAROLYN G TRUST		2130 SW 122ND PL	BURIEN	WA	98146	T 6S R 13W SEC 8 SEWARD MERIDIAN HM 0076104 BAYVIEW GARDENS SUB ADDN 1 LOT 1 BLK 1	\$16,200.00	\$3,262.77
17359301	YEN YI-MIIN LEE LIVING TRUST		12245 WINDY CIR	ANCHORAGE	AK	99516	T 6S R 13W SEC 8 SEWARD MERIDIAN HM 0760104 BAYVIEW GARDENS SUB ADDN NO 1 LOT 1 BLK 5	\$58,200.00	\$3,262.77
17359302	YEN YI-MIIN LEE LIVING TRUST		12245 WINDY CIR	ANCHORAGE	AK	99516	T 6S R 13W SEC 8 SEWARD MERIDIAN HM 0760104 BAYVIEW GARDENS SUB ADDN NO 1 LOT 2 BLK 5	\$55,900.00	\$3,262.77
17359303	TINTZMAN KERRY J		4058 OLYMPIC TERRACE CIR	ANCHORAGE	AK	99507	T 6S R 13W SEC 8 SEWARD MERIDIAN HM 0760104 BAYVIEW GARDENS SUB ADDN NO 1 LOT 3 BLK 5	\$394,400.00	\$3,262.77
17359303	DECREEFT JOSEPH M		PO BOX 646	HOMER	AK	99603	T 6S R 13W SEC 8 SEWARD MERIDIAN HM 0760104 BAYVIEW GARDENS SUB ADDN NO 1 LOT 3 BLK 5	\$394,400.00	\$3,262.77
17359304	SCHRODER MELVIN T JR & LAURALEE		5225 E 26TH AVE	ANCHORAGE	AK	99508	T 6S R 13W SEC 8 SEWARD MERIDIAN HM 0760104 BAYVIEW GARDENS SUB ADDN NO 1 LOT 4 BLK 5	\$58,200.00	\$3,262.77
17359305	BROWN JAMES A & KRISTEN		380 PAINTBRUSH CT	HOMER	AK	99603	T 6S R 13W SEC 8 SEWARD MERIDIAN HM 0760104 BAYVIEW GARDENS SUB ADDN NO 1 LOT 5 BLK 5	\$244,200.00	\$3,262.77
17359306	GOING JO MARIAN		PO BOX 2217	HOMER	AK	99603	T 6S R 13W SEC 8 SEWARD MERIDIAN HM 0760104 BAYVIEW GARDENS SUB ADDN 1 LOT 6 BLK 5	\$239,400.00	\$3,262.77
17359401	MCSHANE STEVEN		PO BOX 1548	HOMER	AK	99603	T 6S R 13W SEC 8 SEWARD MERIDIAN HM 0760104 BAYVIEW GARDENS SUB ADDN 1 LOT 1 BLK 6	\$51,000.00	\$3,262.77
17359401	MCSHANE-THOMAS TAMARA		PO BOX 1548	HOMER	AK	99603	T 6S R 13W SEC 8 SEWARD MERIDIAN HM 0760104 BAYVIEW GARDENS SUB ADDN 1 LOT 1 BLK 6	\$51,000.00	\$3,262.77
17359406	POST LEE		4048 EL SARINO CT	HOMER	AK	99603	T 6S R 13W SEC 8 SEWARD MERIDIAN HM 0800075 BAYVIEW GARDENS SUB ADDN 4 LOT 6 BLK 6	\$46,900.00	\$3,262.77
17359407	HILLSTRAND JOHN & NANCY		PO BOX 7	HOMER	AK	99603	T 6S R 13W SEC 8 SEWARD MERIDIAN HM 0800075 BAYVIEW GARDENS SUB ADDN 4 LOT 7 BLK 6	\$45,800.00	\$3,262.77
17359408	HILLSTRAND JOHN & NANCY		PO BOX 7	HOMER	AK	99603	T 6S R 13W SEC 8 SEWARD MERIDIAN HM 0800075 BAYVIEW GARDENS SUB ADDN 4 LOT 8 BLK 6	\$45,800.00	\$3,262.77
17359409	HILLSTRAND JOHN & NANCY		PO BOX 7	HOMER	AK	99603	T 6S R 13W SEC 8 SEWARD MERIDIAN HM 0800075 BAYVIEW GARDENS SUB ADDN 4 LOT 9 BLK 6	\$46,600.00	\$3,262.77
17359410	LOWE VICKI L		710 RIDGEWAY CT	HOMER	AK	99603	T 6S R 13W SEC 8 SEWARD MERIDIAN HM 0760104 BAYVIEW GARDENS SUB ADDN 1 LOT 10 BLK 6	\$334,400.00	\$3,262.77
17359410	LOWE MICHAEL J		710 RIDGEWAY CT	HOMER	AK	99603	T 6S R 13W SEC 8 SEWARD MERIDIAN HM 0760104 BAYVIEW GARDENS SUB ADDN 1 LOT 10 BLK 6	\$334,400.00	\$3,262.77
17359411	SHEINMEL MARGIT		770 SKYLINE DR	HOMER	AK	99603	T 6S R 13W SEC 8 SEWARD MERIDIAN HM 0760104 BAYVIEW GARDENS SUB ADDN NO 1 LOT 11 BLK 6	\$337,200.00	\$3,262.77
17359412	SMART SARAH M		9632 ETOLIN CIR	EAGLE RIVER	AK	99577	T 6S R 13W SEC 8 SEWARD MERIDIAN HM 0760104 BAYVIEW GARDENS SUB ADDN 1 LOT 12 BLK 6	\$44,700.00	\$3,262.77
17359412	SMART JOAN M		19911 QUIET WAY	CHUGIAK	AK	99567	T 6S R 13W SEC 8 SEWARD MERIDIAN HM 0760104 BAYVIEW GARDENS SUB ADDN 1 LOT 12 BLK 6	\$44,700.00	\$3,262.77
17359413	HINES THOMAS N & NANCY L		5301 N GLACIER VIEW CT	HOMER	AK	99603	T 6S R 13W SEC 8 SEWARD MERIDIAN HM 0760104 BAYVIEW GARDENS SUB ADDN NO 1 LOT 13 BLK 6	\$241,900.00	\$3,262.77
17359414	GRABER ELIZABETH F & TICE ELIZABETH G		PO BOX 2609	HOMER	AK	99603	T 6S R 13W SEC 8 SEWARD MERIDIAN HM 0760104 BAYVIEW GARDENS SUB ADDN NO 1 LOT 14 BLK 6	\$46,900.00	\$3,262.77
17359415	BRENNAN HUGH J & PATRICIA A		840 GLACIER VIEW CT	HOMER	AK	99603	T 6S R 13W SEC 8 SEWARD MERIDIAN HM 0760104 BAYVIEW GARDENS SUB ADDN NO 1 LOT 15 BLK 6	\$193,500.00	\$3,262.77
17359416	ASTA CY L & TURNER THERESA		PO BOX 3933	HOMER	AK	99603	T 6S R 13W SEC 8 SEWARD MERIDIAN HM 0760104 BAYVIEW GARDENS SUB ADDN NO 1 LOT 16 BLK 6	\$224,300.00	\$3,262.77

FINAL ASSESSMENT ROLL

All owners of record are listed. If there is more than one parcel owner, each owner does not owe a separate assessment. Assessments are due per parcel.

Parcel_ID	OWNER	ATTENTION	ADDRESS	CITY	STATE	ZIPCODE	LEGAL	Assessed Value	Assessment
17359417	ASTA CY L & TURNER THERESA		PO BOX 3933	HOMER	AK	99603	T 6S R 13W SEC 8 SEWARD MERIDIAN HM 0760104 BAYVIEW GARDENS SUB ADDN NO 1 LOT 17 BLK 6	\$62,900.00	\$3,262.77
17359418	BOWLER TIMOTHY J & MELISSA A		PO BOX 2980	HOMER	AK	99603	T 6S R 13W SEC 8 SEWARD MERIDIAN HM 0760104 BAYVIEW GARDENS SUB ADDN 1 LOT 18 BLK 6	\$44,000.00	\$3,262.77
17359419	BOWLER TIMOTHY J & MELISSA A		PO BOX 2980	HOMER	AK	99603	T 6S R 13W SEC 8 SEWARD MERIDIAN HM 0760104 BAYVIEW GARDENS SUB ADDN 1 LOT 19 BLK 6	\$49,200.00	\$3,262.77
17359420	MACK ANDREW		2858 KNIK AVE	ANCHORAGE	AK	99517	T 6S R 13W SEC 8 SEWARD MERIDIAN HM 0760104 BAYVIEW GARDENS SUB ADDN 1 LOT 20 BLK 6	\$48,900.00	\$3,262.77
17359420	ROHWEDER ROXANNE		2858 KNIK AVE	ANCHORAGE	AK	99517	T 6S R 13W SEC 8 SEWARD MERIDIAN HM 0760104 BAYVIEW GARDENS SUB ADDN 1 LOT 20 BLK 6	\$48,900.00	\$3,262.77
17359421	SEATER SUSAN CAMERON		PO BOX 3383	HOMER	AK	99603	T 6S R 13W SEC 8 SEWARD MERIDIAN HM 0760104 BAYVIEW GARDENS SUB ADDN NO 1 LOT 21 BLK 6	\$291,500.00	\$3,262.77
17359421	SEATER RONALD J		PO BOX 3383	HOMER	AK	99603	T 6S R 13W SEC 8 SEWARD MERIDIAN HM 0760104 BAYVIEW GARDENS SUB ADDN NO 1 LOT 21 BLK 6	\$291,500.00	\$3,262.77
17359422	MACK ANDREW		2858 KNIK AVE	ANCHORAGE	AK	99517	T 6S R 13W SEC 8 SEWARD MERIDIAN HM 0760104 BAYVIEW GARDENS SUB ADDN 1 LOT 22 BLK 6	\$72,500.00	\$3,262.77
17359422	ROHWEDER ROXANNE		2858 KNIK AVE	ANCHORAGE	AK	99517	T 6S R 13W SEC 8 SEWARD MERIDIAN HM 0760104 BAYVIEW GARDENS SUB ADDN 1 LOT 22 BLK 6	\$72,500.00	\$3,262.77
17359423	ALASKA VILLAGE MISSIONS		1295 MISSION RD	HOMER	AK	99603	T 6S R 13W SEC 8 SEWARD MERIDIAN HM 0760104 BAYVIEW GARDENS SUB ADDN NO 1 LOT 23 BLK 6	\$71,700.00	\$3,262.77
17359424	DRAKE BOB M LIVING TRUST		1104 BIRNEY LN	CINCINNATI	OH	45230	T 6S R 13W SEC 8 SEWARD MERIDIAN HM 0760104 BAYVIEW GARDENS SUB ADDN NO 1 LOT 24 BLK 6	\$64,100.00	\$3,262.77
17359425	DRAKE BOB M LIVING TRUST		1104 BIRNEY LN	CINCINNATI	OH	45230	T 6S R 13W SEC 8 SEWARD MERIDIAN HM 0760104 BAYVIEW GARDENS SUB ADDN NO 1 LOT 25 BLK 6	\$58,500.00	\$3,262.77
17359426	PETERSEN JAMES H TRUST		PO BOX 58	HOMER	AK	99603	T 6S R 13W SEC 8 SEWARD MERIDIAN HM 0760104 BAYVIEW GARDENS SUB ADDN NO 1 LOT 26 BLK 6	\$346,700.00	\$3,262.77
17359427	WILKINSON KEVIN S & MARTHA	C/O TIM WILKINSON	5433 OLD BETHEL RD	CRESTVIEW	FL	32536	T 6S R 13W SEC 8 SEWARD MERIDIAN HM 0760104 BAYVIEW GARDENS SUB ADDN NO 1 LOT 27 BLK 6	\$183,100.00	\$3,262.77
17359428	CHOW BARTON P & STARLET N		PO BOX 2044	HOMER	AK	99603	T 6S R 13W SEC 8 SEWARD MERIDIAN HM 0760104 BAYVIEW GARDENS SUB ADDN NO 1 LOT 28 BLK 6	\$648,000.00	\$3,262.77
17359429	BLOWER VICTORIA A		2301 LOUSSAC DR	ANCHORAGE	AK	99517	T 6S R 13W SEC 8 SEWARD MERIDIAN HM 0760104 BAYVIEW GARDENS SUB ADDN NO 1 LOT 29 BLK 6	\$64,600.00	\$3,262.77
17359429	SCHMID DAVID J		2301 LOUSSAC DR	ANCHORAGE	AK	99517	T 6S R 13W SEC 8 SEWARD MERIDIAN HM 0760104 BAYVIEW GARDENS SUB ADDN NO 1 LOT 29 BLK 6	\$64,600.00	\$3,262.77
17359430	FISCHER DANIEL M & MARGARET J		PO BOX 2125	HOMER	AK	99603	T 6S R 13W SEC 8 SEWARD MERIDIAN HM 0760104 BAYVIEW GARDENS SUB ADDN NO 1 LOT 30 BLK 6	\$251,600.00	\$3,262.77
17359431	PARTRIDGE WALTER H & PARTRIDGE LINDA W		PO BOX 1171	HOMER	AK	99603	T 6S R 13W SEC 8 SEWARD MERIDIAN HM 0760104 BAYVIEW GARDENS SUB ADDN 1 LOT 31 BLK 6	\$351,700.00	\$3,262.77
17359432	KINNEY MARK P & SHAWN E		PO BOX 4363	HOMER	AK	99603	T 6S R 13W SEC 8 SEWARD MERIDIAN HM 0760104 BAYVIEW GARDENS SUB ADDN 1 LOT 32 BLK 6	\$383,300.00	\$3,262.77
17359433	KINNEY MARK A & SHAWN E		PO BOX 4363	HOMER	AK	99603	T 6S R 13W SEC 8 SEWARD MERIDIAN HM 0760104 BAYVIEW GARDENS SUB ADDN 1 LOT 33 BLK 6	\$57,800.00	\$3,262.77
17359434	DOBBS LAWRENCE J & BEVERLY D		PO BOX 2881	HOMER	AK	99603	T 6S R 13W SEC 8 SEWARD MERIDIAN HM 0800075 BAYVIEW GARDENS SUB ADDN 4 LOT 34 BLK 6	\$507,700.00	\$3,262.77
17359435	YOSHIDA STEVE K & NOBUKO		PO BOX 2850	HOMER	AK	99603	T 6S R 13W SEC 8 SEWARD MERIDIAN HM 0800075 BAYVIEW GARDENS SUB ADDN 4 LOT 35 BLK 6	\$91,500.00	\$3,262.77
17359438	ANDREWS PAUL & LOIS		115 SADIE LN NW	BAINBRIDGE ISLAND	WA	98110	T 6S R 13W SEC 8 SEWARD MERIDIAN HM 0760104 BAYVIEW GARDENS SUB ADDN NO 1 LOT 38 BLK 6	\$67,200.00	\$3,262.77
17359439	BORATKO MICHAEL		PO BOX 1567	BETHEL	AK	99559	T 6S R 13W SEC 8 SEWARD MERIDIAN HM 0760104 BAYVIEW GARDENS SUB ADDN NO 1 LOT 39 BLK 6	\$407,900.00	\$3,262.77
17359440	NAUMAN MARK A & TAUNJA L		PO BOX 216	CAMINO	CA	95709	T 6S R 13W SEC 8 SEWARD MERIDIAN HM 0760104 BAYVIEW GARDENS SUB ADDN NO 1 LOT 40 BLK 6	\$68,300.00	\$3,262.77
17359441	WOISCHKE ROBERT B		202 BROOKSTON DR	SCHAUMBURG	IL	60193	T 6S R 13W SEC 8 SEWARD MERIDIAN HM 0760104 BAYVIEW GARDENS SUB ADDN NO 1 LOT 41 BLK 6	\$71,100.00	\$3,262.77

FINAL ASSESSMENT ROLL

All owners of record are listed. If there is more than one parcel owner,
each owner does not owe a separate assessment. Assessments are due per parcel.

Parcel_ID	OWNER	ATTENTION	ADDRESS	CITY	STATE	ZIPCODE	LEGAL	Assessed Value	Assessment
17359442	FREUND MATTHEW & DANIELLE		10 LAKERIDGE DR	GODDARD	KS	67052	T 6S R 13W SEC 8 SEWARD MERIDIAN HM 0760104 BAYVIEW GARDENS SUB ADDN NO 1 LOT 42 BLK 6	\$57,200.00	\$3,262.77
17359443	PAINTER KEVIN L & KATHERINE C		9640 ETOLIN CIR	EAGLE RIVER	AK	99577	T 6S R 13W SEC 8 SEWARD MERIDIAN HM 0760104 BAYVIEW GARDENS SUB ADDN 1 LOT 43 BLK 6	\$58,500.00	\$3,262.77
17359444	RICHARDSON PATRICIA		PO BOX 2812	HOMER	AK	99603	T 6S R 13W SEC 8 SEWARD MERIDIAN HM 0760104 BAYVIEW GARDENS SUB ADDN N 1 LOT 44 BLK 6	\$114,400.00	\$3,262.77
17359444	RICHARDSON GARY W		PO BOX 2321	HOMER	AK	99603	T 6S R 13W SEC 8 SEWARD MERIDIAN HM 0760104 BAYVIEW GARDENS SUB ADDN N 1 LOT 44 BLK 6	\$114,400.00	\$3,262.77
17359445	JACOBSON CHRIS B & FRANCES A		PO BOX 874152	WASILLA	AK	99687	T 6S R 13W SEC 8 SEWARD MERIDIAN HM 0760104 BAYVIEW GARDENS SUB ADDN 1 LOT 45 BLK 6	\$56,800.00	\$3,262.77
17359446	MCSHANE FAMILY LIVING TRUST		PO BOX 1548	HOMER	AK	99603	T 6S R 13W SEC 8 SEWARD MERIDIAN HM 0760104 BAYVIEW GARDENS SUB ADDN 1 LOT 46 BLK 6	\$265,500.00	\$3,262.77
17359447	CARFRAE WILLIAM D & CAROLYN G TRUST		2130 SW 122ND PL	BURIEN	WA	98146	T 6S R 13W SEC 8 SEWARD MERIDIAN HM 0760104 BAYVIEW GARDENS SUB ADDN 1 LOT 47 BLOCK 6	\$49,500.00	\$3,262.77
17359448	HUGHES DARLENE DONNA		PO BOX 15371	FRITZ CREEK	AK	99603	T 6S R 13W SEC 8 SEWARD MERIDIAN HM 0760104 BAYVIEW GARDENS SUB ADDN 1 LOT 48 BLK 6	\$352,500.00	\$3,262.77
17359448	HUGHES MICHAEL F		PO BOX 15371	FRITZ CREEK	AK	99603	T 6S R 13W SEC 8 SEWARD MERIDIAN HM 0760104 BAYVIEW GARDENS SUB ADDN 1 LOT 48 BLK 6	\$352,500.00	\$3,262.77
17359449	PETERSEN JAMES H TRUST		17110 LA BRISA CT	SUGARLOAF KEY	FL	33042	T 6S R 13W SEC 8 SEWARD MERIDIAN HM 0760104 BAYVIEW GARDENS SUB ADDN 1 LOT 49 BLK 6	\$51,000.00	\$3,262.77
17359450	NEEDHAM INVESTMENTS LLC		PO BOX 2389	HOMER	AK	99603	T 6S R 13W SEC 8 SEWARD MERIDIAN HM 0760104 BAYVIEW GARDENS SUB ADDN 1 LOT 50 BLK 6	\$50,800.00	\$3,262.77
17359451	CARFRAE WILLIAM D & CAROLYN G TRUST		2130 SW 122ND PL	BURIEN	WA	98146	T 6S R 13W SEC 8 SEWARD MERIDIAN HM 0760104 BAYVIEW GARDENS SUB ADDN 1 LOT 51 BLK 6	\$52,700.00	\$3,262.77
17359452	CARFRAE WILLIAM D & CAROLYN G TRUST		2130 SW 122ND PL	BURIEN	WA	98146	T 6S R 13W SEC 8 SEWARD MERIDIAN HM 0760104 BAYVIEW GARDENS SUB ADDN 1 LOT 52 BLK 6	\$56,800.00	\$3,262.77
17359453	CARFRAE WILLIAM D & CAROLYN G TRUST		2130 SW 122ND PL	BURIEN	WA	98146	T 6S R 13W SEC 8 SEWARD MERIDIAN HM 0760104 BAYVIEW GARDENS SUB ADDN 1 LOT 53 BLK 6	\$60,500.00	\$3,262.77
17359454	HOUSER SHERRI ANN		4300 IOWA DR	ANCHORAGE	AK	99517	T 6S R 13W SEC 8 SEWARD MERIDIAN HM 0760104 BAYVIEW GARDENS SUB ADDN 1 LOT 54 BLK 6	\$63,800.00	\$3,262.77
17359455	HOUSER SHERRI ANN		4300 IOWA DR	ANCHORAGE	AK	99517	T 6S R 13W SEC 8 SEWARD MERIDIAN HM 0760104 BAYVIEW GARDENS SUB ADDN 1 LOT 55 BLK 6	\$68,000.00	\$3,262.77
17359456	DRUMMOND LINDA KAY FAMILY TRUST		PO BOX 872646	WASILLA	AK	99687	T 6S R 13W SEC 8 SEWARD MERIDIAN HM 0760104 BAYVIEW GARDENS SUB ADDN 1 LOT 56 BLK 6	\$64,700.00	\$3,262.77
17359457	LOVETT WILLIAM		PO BOX 4243	HOMER	AK	99603	T 6S R 13W SEC 8 SEWARD MERIDIAN HM 0760104 BAYVIEW GARDENS SUB ADDN NO 1 LOT 57 BLK 6	\$74,100.00	\$3,262.77
17359457	LOVETT CATRIN		PO BOX 4243	HOMER	AK	99603	T 6S R 13W SEC 8 SEWARD MERIDIAN HM 0760104 BAYVIEW GARDENS SUB ADDN NO 1 LOT 57 BLK 6	\$74,100.00	\$3,262.77
17359458	LOVETT WILLIAM E & CATRIN D		PO BOX 4243	HOMER	AK	99603	T 6S R 13W SEC 8 SEWARD MERIDIAN HM 0760104 BAYVIEW GARDENS SUB ADDN NO 1 LOT 58 BLK 6	\$637,500.00	\$3,262.77
17359459	STONOROV TOLYA		PO BOX 2349	HOMER	AK	99603	T 6S R 13W SEC 8 SEWARD MERIDIAN HM 0760104 BAYVIEW GARDENS SUB ADDN 1 LOT 59 BLK 6	\$235,800.00	\$3,262.77
17359459	STONOROV OTTO		PO BOX 2349	HOMER	AK	99603	T 6S R 13W SEC 8 SEWARD MERIDIAN HM 0760104 BAYVIEW GARDENS SUB ADDN 1 LOT 59 BLK 6	\$235,800.00	\$3,262.77
17359459	RABINOWITZ MAX & LISA		19665 VILLAGES SCENIC PKWY	ANCHORAGE	AK	99516	T 6S R 13W SEC 8 SEWARD MERIDIAN HM 0760104 BAYVIEW GARDENS SUB ADDN 1 LOT 59 BLK 6	\$235,800.00	\$3,262.77
17359460	OLIVER DARREL D & SUSAN A		PO BOX 1157	HOMER	AK	99603	T 6S R 13W SEC 8 SEWARD MERIDIAN HM 0760104 BAYVIEW GARDENS SUB ADDN 1 LOT 60 BLK 6	\$298,700.00	\$3,262.77
17359461	LIANG YEN-LI		2095 MINTO DR	SAN JOSE	CA	95132	T 6S R 13W SEC 8 SEWARD MERIDIAN HM 0760104 BAYVIEW GARDENS SUB ADDN 1 LOT 61 BLK 6	\$371,600.00	\$3,262.77
17359461	TANG ROBIN J		2095 MINTO DR	SAN JOSE	CA	95132	T 6S R 13W SEC 8 SEWARD MERIDIAN HM 0760104 BAYVIEW GARDENS SUB ADDN 1 LOT 61 BLK 6	\$371,600.00	\$3,262.77
17359462	WILLIAMS KARYL		PO BOX 3492	HOMER	AK	99603	T 6S R 13W SEC 8 SEWARD MERIDIAN HM 0760104 BAYVIEW GARDENS SUB ADDN NO 1 LOT 62 BLK 6	\$158,400.00	\$3,262.77

FINAL ASSESSMENT ROLL

All owners of record are listed. If there is more than one parcel owner,
each owner does not owe a separate assessment. Assessments are due per parcel.

Parcel_ID	OWNER	ATTENTION	ADDRESS	CITY	STATE	ZIPCODE	LEGAL	Assessed Value	Assessment
17359462	WILLIAMS WILLIAM		PO BOX 3492	HOMER	AK	99603	T 6S R 13W SEC 8 SEWARD MERIDIAN HM 0760104 BAYVIEW GARDENS SUB ADDN NO 1 LOT 62 BLK 6	\$158,400.00	\$3,262.77
17359463	JESSOP DANIEL E REVOCABLE TRUST		PO BOX 2809	HOMER	AK	99603	T 6S R 13W SEC 8 SEWARD MERIDIAN HM 0760104 BAYVIEW GARDENS SUB ADDN NO 1 LOT 63 BLK 6	\$462,900.00	\$3,262.77
17359466	ORR ROBERT		1515 SE 10TH ST	DEERFIELD BEACH	FL	33441	T 6S R 13W SEC 8 SEWARD MERIDIAN HM 0760104 BAYVIEW GARDENS SUB ADDN NO 1 LOT 66 BLK 6	\$501,400.00	\$3,262.77
17359466	ORR DIANE		1515 SE 10TH ST	DEERFIELD BEACH	FL	33441	T 6S R 13W SEC 8 SEWARD MERIDIAN HM 0760104 BAYVIEW GARDENS SUB ADDN NO 1 LOT 66 BLK 6	\$501,400.00	\$3,262.77
17359467	HOUSER SHERRI ANN		4300 IOWA DR	ANCHORAGE	AK	99517	T 6S R 13W SEC 8 SEWARD MERIDIAN HM 0760104 BAYVIEW GARDENS SUB ADDN 1 LOT 67 BLK 6	\$67,500.00	\$3,262.77
17359468	HOUSER SHERRI ANN		4300 IOWA DR	ANCHORAGE	AK	99517	T 6S R 13W SEC 8 SEWARD MERIDIAN HM 0760104 BAYVIEW GARDENS SUB ADDN 1 LOT 68 BLK 6	\$60,100.00	\$3,262.77
17359469	YOSHIDA NOBUKO		PO BOX 2850	HOMER	AK	99603	T 6S R 13W SEC 8 SEWARD MERIDIAN HM 0790090 BAYVIEW GARDENS SUB ADDN NO 2 LOT 4B BLK 6	\$65,300.00	\$3,262.77
17359469	YOSHIDA STEVE K		PO BOX 2850	HOMER	AK	99603	T 6S R 13W SEC 8 SEWARD MERIDIAN HM 0790090 BAYVIEW GARDENS SUB ADDN NO 2 LOT 4B BLK 6	\$65,300.00	\$3,262.77
17359470	YOSHIDA STEVE K		PO BOX 2850	HOMER	AK	99603	T 6S R 13W SEC 8 SEWARD MERIDIAN HM 0790090 BAYVIEW GARDENS SUB ADDN NO 2 LOT 5B BLK 6	\$58,000.00	\$3,262.77
17359470	YOSHIDA NOBUKO		PO BOX 2850	HOMER	AK	99603	T 6S R 13W SEC 8 SEWARD MERIDIAN HM 0790090 BAYVIEW GARDENS SUB ADDN NO 2 LOT 5B BLK 6	\$58,000.00	\$3,262.77
17359471	YOSHIDA STEVE K		PO BOX 2850	HOMER	AK	99603	T 6S R 13W SEC 8 SEWARD MERIDIAN HM 0790090 BAYVIEW GARDENS SUB ADDN NO 2 LOT 5A BLK 6	\$283,500.00	\$3,262.77
17359471	YOSHIDA NOBUKO		PO BOX 2850	HOMER	AK	99603	T 6S R 13W SEC 8 SEWARD MERIDIAN HM 0790090 BAYVIEW GARDENS SUB ADDN NO 2 LOT 5A BLK 6	\$283,500.00	\$3,262.77
17359472	YOSHIDA STEVE K		PO BOX 2850	HOMER	AK	99603	T 6S R 13W SEC 8 SEWARD MERIDIAN HM 0790090 BAYVIEW GARDENS SUB ADDN NO 2 LOT 4A BLK 6	\$58,600.00	\$3,262.77
17359472	YOSHIDA NOBUKO		PO BOX 2850	HOMER	AK	99603	T 6S R 13W SEC 8 SEWARD MERIDIAN HM 0790090 BAYVIEW GARDENS SUB ADDN NO 2 LOT 4A BLK 6	\$58,600.00	\$3,262.77
17359473	KEYES NORRIS B		505 PAINTBRUSH CT	HOMER	AK	99603	T 6S R 13W SEC 8 SEWARD MERIDIAN HM 0920023 BAYVIEW GARDENS SUB ADDN NO 6 LOT 36A	\$261,700.00	\$3,262.77
17359473	KEYES ENID A		505 PAINTBRUSH CT	HOMER	AK	99603	T 6S R 13W SEC 8 SEWARD MERIDIAN HM 0920023 BAYVIEW GARDENS SUB ADDN NO 6 LOT 36A	\$261,700.00	\$3,262.77
17359474	MITSCHE ROGER		PO BOX 3165	HOMER	AK	99603	T 6S R 13W SEC 8 SEWARD MERIDIAN HM 2005093 BAYVIEW GARDENS SUB ADDN 10 LOT 64-A BLK 6	\$224,200.00	\$3,262.77
17359475	AK USA TRUST CO TTEE WILLIAM D. JARRETT JR. TRAD IRA		PO BOX 196757	ANCHORAGE	AK	99519	T 6S R 13W SEC 8 Seward Meridian HM 2014031 BAYVIEW GARDENS SUB 2014 ADDN LOT 2A BLOCK 6		\$6,525.54
17359501	MAXWELL DAVID & NOEL		6405 N FARM LOOP	PALMER	AK	99645	T 6S R 13W SEC 8 SEWARD MERIDIAN HM 0760104 BAYVIEW GARDENS SUB ADDN 1 LOT 1 BLK 7	\$118,300.00	\$3,262.77
17359502	MAXWELL DAVID STUART & NOEL NIKKI		6405 N FARM LOOP	PALMER	AK	99645	T 6S R 13W SEC 8 SEWARD MERIDIAN HM 0760104 BAYVIEW GARDENS SUB ADDN NO 1 LOT 2 BLK 7	\$248,200.00	\$3,262.77
17359503	MEYER CAREY S & TERRY R		PO BOX 905	HOMER	AK	99603	T 6S R 13W SEC 8 SEWARD MERIDIAN HM 0760104 BAYVIEW GARDENS SUB ADDN NO 1 LOT 3 BLK 7	\$220,400.00	\$3,262.77
17359504	CONLEY JAMES		701 FIREWEED AVE	HOMER	AK	99603	T 6S R 13W SEC 8 SEWARD MERIDIAN HM 0760104 BAYVIEW GARDENS SUB ADDN NO 1 LOT 4 BLK 7	\$221,500.00	\$3,262.77
17359504	CONLEY LISA		PO BOX 709	HOMER	AK	99603	T 6S R 13W SEC 8 SEWARD MERIDIAN HM 0760104 BAYVIEW GARDENS SUB ADDN NO 1 LOT 4 BLK 7	\$221,500.00	\$3,262.77
17359505	STOCKBURGER MICHAEL		PO BOX 1257	HOMER	AK	99603	T 6S R 13W SEC 8 SEWARD MERIDIAN HM 0760104 BAYVIEW GARDENS SUB ADDN 1 LOT 5 BLK 7	\$661,000.00	\$3,262.77
17359505	STOCKBURGER MONICA CHI		PO BOX 1257	HOMER	AK	99603	T 6S R 13W SEC 8 SEWARD MERIDIAN HM 0760104 BAYVIEW GARDENS SUB ADDN 1 LOT 5 BLK 7	\$661,000.00	\$3,262.77
17359506	SANDERS MARY E DECLARATION OF TRUST		678 SOUNDVIEW AVE	HOMER	AK	99603	T 6S R 13W SEC 8 SEWARD MERIDIAN HM 0760104 BAYVIEW GARDENS SUB ADDN NO 1 LOT 6 BLK 7	\$79,800.00	\$3,262.77

FINAL ASSESSMENT ROLL

All owners of record are listed. If there is more than one parcel owner,
each owner does not owe a separate assessment. Assessments are due per parcel.

Parcel_ID	OWNER	ATTENTION	ADDRESS	CITY	STATE	ZIPCODE	LEGAL	Assessed Value	Assessment
17359506	SANDERS DONALD K DECLARATION OF TRUST		678 SOUNDVIEW AVE	HOMER	AK	99603	T 6S R 13W SEC 8 SEWARD MERIDIAN HM 0760104 BAYVIEW GARDENS SUB ADDN NO 1 LOT 6 BLK 7	\$79,800.00	\$3,262.77
17359507	SANDERS DONALD K DECLARATION OF TRUST		678 SOUNDVIEW AVE	HOMER	AK	99603	T 6S R 13W SEC 8 SEWARD MERIDIAN HM 0760104 BAYVIEW GARDENS SUB ADDN NO 1 LOT 7 BLK 7	\$76,200.00	\$3,262.77
17359507	SANDERS MARY E DECLARATION OF TRUST		678 SOUNDVIEW AVE	HOMER	AK	99603	T 6S R 13W SEC 8 SEWARD MERIDIAN HM 0760104 BAYVIEW GARDENS SUB ADDN NO 1 LOT 7 BLK 7	\$76,200.00	\$3,262.77
17359508	ALBERT VICKI A		795 FIREWEED AVE	HOMER	AK	99603	T 6S R 13W SEC 8 SEWARD MERIDIAN HM 0760104 BAYVIEW GARDENS SUB ADDN NO 1 LOT 8 BLK 7	\$370,700.00	\$3,262.77
17359508	ALBERT STEVEN W		795 FIREWEED AVE	HOMER	AK	99603	T 6S R 13W SEC 8 SEWARD MERIDIAN HM 0760104 BAYVIEW GARDENS SUB ADDN NO 1 LOT 8 BLK 7	\$370,700.00	\$3,262.77
17359509	NEUMANN NORBERT & HILDEGARD		811 FIREWEED AVE	HOMER	AK	99603	T 6S R 13W SEC 8 SEWARD MERIDIAN HM 0760104 BAYVIEW GARDENS SUB ADDN 1 LOT 9 BLK 7	\$372,400.00	\$3,262.77
17359510	LAMENDOLA ALFONSO E		PO BOX 3586	HOMER	AK	99603	T 6S R 13W SEC 8 SEWARD MERIDIAN HM 0760104 BAYVIEW GARDENS SUB ADDN NO 1 LOT 10 BLK 7	\$131,700.00	\$3,262.77
17359512	LAMENDOLA-SITENGA KRISTINE SUSAN		4381 E HILL RD	HOMER	AK	99603	T 6S R 13W SEC 8 SEWARD MERIDIAN HM 0760104 BAYVIEW GARDENS SUB ADDN NO 1 LOT 12 BLK 7	\$254,000.00	\$3,262.77
17359513	LEIRER RICHARD H		PO BOX 2892	HOMER	AK	99603	T 6S R 13W SEC 8 SEWARD MERIDIAN HM 0760104 BAYVIEW GARDENS SUB ADDN NO 1 LOT 13 BLK 7	\$396,900.00	\$3,262.77
17359515	PETERSEN JAMES H TRUST		17110 LA BRISA CT	SUGARLOAF KEY	FL	33042	T 6S R 13W SEC 8 SEWARD MERIDIAN HM 0760104 BAYVIEW GARDENS SUB ADDN 1 LOT 15 BLK 7	\$79,500.00	\$3,262.77
17359516	WARREN JOHN L		PO BOX 2581	HOMER	AK	99603	T 6S R 13W SEC 8 SEWARD MERIDIAN HM 0760104 BAYVIEW GARDENS SUB ADDN NO 1 LOT 16 BLK 7	\$74,800.00	\$3,262.77
17359517	PEARSON JAMES M		950 ROSEBUD CT	HOMER	AK	99603	T 6S R 13W SEC 8 SEWARD MERIDIAN HM 0760104 BAYVIEW GARDENS SUB ADDN NO 1 LOT 17 BLK 7	\$306,500.00	\$3,262.77
17359517	PEARSON REBEKAH G		950 ROSEBUD CT	HOMER	AK	99603	T 6S R 13W SEC 8 SEWARD MERIDIAN HM 0760104 BAYVIEW GARDENS SUB ADDN NO 1 LOT 17 BLK 7	\$306,500.00	\$3,262.77
17359518	SANDERS DONALD K DECLARATION OF TRUST		678 SOUNDVIEW AVE	HOMER	AK	99603	T 6S R 13W SEC 8 SEWARD MERIDIAN HM 0760104 BAYVIEW GARDENS SUB ADDN NO 1 LOT 18 BLK 7	\$74,800.00	\$3,262.77
17359518	SANDERS MARY E DECLARATION OF TRUST		678 SOUNDVIEW AVE	HOMER	AK	99603	T 6S R 13W SEC 8 SEWARD MERIDIAN HM 0760104 BAYVIEW GARDENS SUB ADDN NO 1 LOT 18 BLK 7	\$74,800.00	\$3,262.77
17359519	BARNES THAD N REVOCABLE TRUST		303 COUNTY ROAD 204	DURANGO	CO	81301	T 6S R 13W SEC 8 SEWARD MERIDIAN HM 0760104 BAYVIEW GARDENS SUB ADDN NO 1 LOT 19 BLK 7	\$396,700.00	\$3,262.77
17359519	BARNES DEBORAH L REVOCABLE TRUST		303 COUNTY ROAD 204	DURANGO	CO	81301	T 6S R 13W SEC 8 SEWARD MERIDIAN HM 0760104 BAYVIEW GARDENS SUB ADDN NO 1 LOT 19 BLK 7	\$396,700.00	\$3,262.77
17359520	GAEDEKE MANFRED E & SHARON L		840 ROSEBUD CT	HOMER	AK	99603	T 6S R 13W SEC 8 SEWARD MERIDIAN HM 0760104 BAYVIEW GARDENS SUB ADDN NO 1 LOT 20 BLK 7	\$309,700.00	\$3,262.77
17359521	SANDERS DONALD K DECLARATION OF TRUST		678 SOUNDVIEW AVE	HOMER	AK	99603	T 6S R 13W SEC 8 SEWARD MERIDIAN HM 0760104 BAYVIEW GARDENS SUB ADDN NO 1 LOT 21 BLK 7	\$76,200.00	\$3,262.77
17359521	SANDERS MARY E DECLARATION OF TRUST		678 SOUNDVIEW AVE	HOMER	AK	99603	T 6S R 13W SEC 8 SEWARD MERIDIAN HM 0760104 BAYVIEW GARDENS SUB ADDN NO 1 LOT 21 BLK 7	\$76,200.00	\$3,262.77
17359522	BIRD DENNIS C & KATHY L		PO BOX 672	HOMER	AK	99603	T 6S R 13W SEC 8 SEWARD MERIDIAN HM 0760104 BAYVIEW GARDENS SUB ADDN NO 1 LOT 22 BLK 7	\$65,200.00	\$3,262.77
17359523	BIRD DENNIS C & KATHY L		PO BOX 672	HOMER	AK	99603	T 6S R 13W SEC 8 SEWARD MERIDIAN HM 0760104 BAYVIEW GARDENS SUB ADDN NO 1 LOT 23 BLK 7	\$285,000.00	\$3,262.77
17359524	BAER VICTOR J & VICKIE L		4750 SHOSHONI AVE	ANCHORAGE	AK	99516	T 6S R 13W SEC 8 SEWARD MERIDIAN HM 0760104 BAYVIEW GARDENS SUB ADDN NO 1 LOT 24 BLK 7	\$85,100.00	\$3,262.77
17359525	WILKENS JAMES & JANE LIVING TRUST		500 L STREET, SUITE 200	ANCHORAGE	AK	99501	T 6S R 13W SEC 8 SEWARD MERIDIAN HM 0760104 BAYVIEW GARDENS SUB ADDN NO 1 LOT 25 BLK 7	\$72,400.00	\$3,262.77
17359527	MELLO COMMUNITY PROPERTY TRUST		915 ROSEBUD CT	HOMER	AK	99603	T 6S R 13W SEC 8 SEWARD MERIDIAN HM 0760104 BAYVIEW GARDENS SUB ADDN NO 1 LOT 29 BLK 7 EXCLUDING THAT PORTION PER DECLARATION OF ROW TAKING 189@927	\$280,800.00	\$3,262.77
17359528	PETERSEN JAMES H & ELIZABETH C		17110 LA BRISA CT	SUGARLOAF KEY	FL	33042	T 6S R 13W SEC 8 SEWARD MERIDIAN HM 0760104 BAYVIEW GARDENS SUB ADDN NO 1 LOT 30 BLK 7	\$421,800.00	\$3,262.77

All owners of record are listed. If there is more than one parcel owner,
each owner does not owe a separate assessment. Assessments are due per parcel.

Parcel_ID	OWNER	ATTENTION	ADDRESS	CITY	STATE	ZIPCODE	LEGAL	Assessed Value	Assessment
17359529	SHROY PATRICIA A		981 ROSEBUD CT	HOMER	AK	99603	T 6S R 13W SEC 8 SEWARD MERIDIAN HM 0760104 BAYVIEW GARDENS SUB ADDN NO 1 LOT 31 BLK 7 PORTION LYING OUTSIDE HOMER CITY LIMITS	\$278,000.00	\$3,262.77
17359536	MORRIS DAVID R & CASO-MORRIS DIANNE		PO BOX 2478	HOMER	AK	99603	T 6S R 13W SEC 17 SEWARD MERIDIAN HM 0760104 BAYVIEW GARDENS SUB ADDN NO 1 LOT 26 BLK 7	\$323,800.00	\$3,262.77
17359537	JOHNSON PAUL GILBERT		825 ROSEBUD CT	HOMER	AK	99603	T 6S R 13W SEC 17 SEWARD MERIDIAN HM 2001029 BAYVIEW GARDENS ADDN NO 9 LOT 27-A	\$232,900.00	\$3,262.77
17359538	NORTH MATTHEW C		875 ROSEBUD CT	HOMER	AK	99603	T 6S R 13W SEC 17 SEWARD MERIDIAN HM 2001029 BAYVIEW GARDENS ADDN NO 9 LOT 28-A	\$276,000.00	\$3,262.77
17359539	LAMENDOLA SUSAN K		PO BOX 3586	HOMER	AK	99603	T 6S R 13W SEC 8 SEWARD MERIDIAN HM 2005092 BAYVIEW GARDENS SUB NO 11 LOT 11-A BLK 7	\$333,100.00	\$3,262.77
17359539	LAMENDOLA ALFONSO E		PO BOX 3586	HOMER	AK	99603	T 6S R 13W SEC 8 SEWARD MERIDIAN HM 2005092 BAYVIEW GARDENS SUB NO 11 LOT 11-A BLK 7	\$333,100.00	\$3,262.77
17360001	SPILSBURY PAUL L & SPILSBURY JERALD M		255 LEE DR	HOMER	AK	99603	T 6S R 13W SEC 7 SEWARD MERIDIAN HM 0711238 DIAMOND RIDGE ESTATES SUB TRACT C	\$30,200.00	\$3,262.77
17365001	MOSS CHRISTOPHER & PATRICIA		PO BOX 1115	HOMER	AK	99603	T 6S R 14W SEC 13 SEWARD MERIDIAN HM 0780128 EMERALD HIGHLAND ESTATES SUB UNIT 4 LOT 9	\$211,100.00	\$3,262.77
17365002	BERGMAN KENNETH ATTWOOD		PO BOX 726	ANCHOR POINT	AK	99556	T 6S R 14W SEC 13 SEWARD MERIDIAN HM 0780128 EMERALD HIGHLAND ESTATES SUB UNIT 4 LOT 8	\$115,100.00	\$3,262.77
17365005	CARTER PAUL G		428 P ST	PORT TOWNSEND	WA	98368	T 6S R 14W SEC 13 SEWARD MERIDIAN HM 0780128 EMERALD HIGHLAND ESTATES SUB UNIT 4 LOT 1	\$34,000.00	\$3,262.77
17365005	KANE PATRICIA A		428 P ST	PORT TOWNSEND	WA	98368	T 6S R 14W SEC 13 SEWARD MERIDIAN HM 0780128 EMERALD HIGHLAND ESTATES SUB UNIT 4 LOT 1	\$34,000.00	\$3,262.77
17365006	COOK TAMMIE ANN		PO BOX 3174	HOMER	AK	99603	T 6S R 14W SEC 13 SEWARD MERIDIAN HM 0780128 EMERALD HIGHLAND ESTATES SUB UNIT 4 LOT 2	\$212,900.00	\$3,262.77
17365006	COOK TODD AARON		PO BOX 3174	HOMER	AK	99603	T 6S R 14W SEC 13 SEWARD MERIDIAN HM 0780128 EMERALD HIGHLAND ESTATES SUB UNIT 4 LOT 2	\$212,900.00	\$3,262.77
17365010	POLLACK JAMES & PATRICIA		PO BOX 3726	HOMER	AK	99603	T 6S R 14W SEC 13 SEWARD MERIDIAN HM 0780128 EMERALD HIGHLAND ESTATES SUB UNIT 4 LOT 10	\$46,600.00	\$3,262.77
17365011	MACCAMPBELL FRANCES		PO BOX 2062	HOMER	AK	99603	T 6S R 14W SEC 13 SEWARD MERIDIAN HM 2001047 EMERALD HIGHLAND ESTATES 2001 ADDN LOT 4-A	\$220,100.00	\$3,262.77
17365012	HARTLEY PATRICIA A & ROBERT		PO BOX 2284	HOMER	AK	99603	T 6S R 14W SEC 13 SEWARD MERIDIAN HM 2003080 EMERALD HIGHLAND ESTATES UNIT 7 LOT 3A	\$243,100.00	\$3,262.77
17365013	POLLACK JAMES & PATRICIA		PO BOX 3726	HOMER	AK	99603	T 6S R 14W SEC 13 SEWARD MERIDIAN HM 2003080 EMERALD HIGHLAND ESTATES UNIT 7 LOT 7A	\$226,300.00	\$3,262.77
17367003	ALASKA STATE D O T		PO BOX 196900	ANCHORAGE	AK	99519	T 6S R 14W SEC 15 SEWARD MERIDIAN HM 0830140 ROGERS-TICE ADDN TRACT A-1	\$933,000.00	\$3,262.77
17367004	KENAI PENINSULA BOROUGH		144 N BINKLEY ST	SOLDOTNA	AK	99669	T 6S R 14W SEC 15 SEWARD MERIDIAN HM 0830140 ROGERS-TICE ADDN TRACT A-2	\$1,598,200.00	\$3,262.77
17367006	WATERS LARRY W		PO BOX 1581	HOMER	AK	99603	T 6S R 14W SEC 15 SEWARD MERIDIAN HM 2001079 TICE-HENRIKSON-BOUMAN TRACT B-2	\$563,100.00	\$3,262.77
17367007	SAYER PAUL & FRANCINE		PO BOX 10	HOMER	AK	99603	T 6S R 14W SEC 15 SEWARD MERIDIAN HM 2005056 TICE-HENRIKSON NO 2 TRACT B-1B	\$549,900.00	\$3,262.77
17367008	HOME PLAT LLC		PO BOX 3670	HOMER	AK	99603	T 6S R 14W SEC 15 SEWARD MERIDIAN HM 2005056 TICE-HENRIKSON NO 2 TRACT B-1A	\$1,058,400.00	\$3,262.77
17369001	READ LARRY		8061 PIONEER DR	ANCHORAGE	AK	99504	T 6S R 14W SEC 13 SEWARD MERIDIAN HM 0800103 NATALIE WOODS SUB LOT 1	\$25,300.00	\$3,262.77
17369002	KLOPP RICHARD & GAY LYNN		PO BOX 3078	HOMER	AK	99603	T 6S R 14W SEC 13 SEWARD MERIDIAN HM 0800103 NATALIE WOODS SUB LOT 2	\$265,100.00	\$3,262.77
17369003	YOUNGBLOOD TARY W		PO BOX 763	HOMER	AK	99603	T 6S R 14W SEC 13 SEWARD MERIDIAN HM 0800103 NATALIE WOODS SUB LOT 3	\$263,700.00	\$3,262.77
17369003	YOUNGBLOOD KARRIE ANN		PO BOX 763	HOMER	AK	99603	T 6S R 14W SEC 13 SEWARD MERIDIAN HM 0800103 NATALIE WOODS SUB LOT 3	\$263,700.00	\$3,262.77

FINAL ASSESSMENT ROLL

All owners of record are listed. If there is more than one parcel owner,
each owner does not owe a separate assessment. Assessments are due per parcel.

Parcel_ID	OWNER	ATTENTION	ADDRESS	CITY	STATE	ZIPCODE	LEGAL	Assessed Value	Assessment
17369004	BOONE COMMUNITY PROPERTY TRUST		PO BOX 396	HOMER	AK	99603	T 6S R 14W SEC 13 SEWARD MERIDIAN HM 0800103 NATALIE WOODS SUB LOT 4	\$443,100.00	\$3,262.77
17369005	BOONE COMMUNITY PROPERTY TRUST		PO BOX 396	HOMER	AK	99603	T 6S R 14W SEC 13 SEWARD MERIDIAN HM 0800103 NATALIE WOODS SUB LOT 5	\$279,700.00	\$3,262.77
17369007	MUELLER JAMES M		PO BOX 4161	HOMER	AK	99603	T 6S R 14W SEC 13 SEWARD MERIDIAN HM 0840004 EAGLE VIEW SUB AMENDED LOT 1	\$164,300.00	\$3,262.77
17369008	RICH STEVEN J		PO BOX 3261	HOMER	AK	99603	T 6S R 14W SEC 13 SEWARD MERIDIAN HM 0840004 EAGLE VIEW SUB AMENDED LOT 2	\$79,300.00	\$3,262.77
17369008	MARX JESSICA C		PO BOX 3244	HOMER	AK	99603	T 6S R 14W SEC 13 SEWARD MERIDIAN HM 0840004 EAGLE VIEW SUB AMENDED LOT 2	\$79,300.00	\$3,262.77
17369010	SETTERS DOUGLAS		2641 LYVONA LN	ANCHORAGE	AK	99502	T 6S R 14W SEC 13 SEWARD MERIDIAN HM 0840004 EAGLE VIEW SUB AMENDED LOT 4	\$35,400.00	\$3,262.77
17369010	SETTERS JENNIFER		2641 LYVONA LN	ANCHORAGE	AK	99502	T 6S R 14W SEC 13 SEWARD MERIDIAN HM 0840004 EAGLE VIEW SUB AMENDED LOT 4	\$35,400.00	\$3,262.77
17369011	DEE KERMIT A		530 BONANZA AVE	HOMER	AK	99603	T 6S R 14W SEC 13 SEWARD MERIDIAN HM 0840004 EAGLE VIEW SUB AMENDED LOT 5	\$30,500.00	\$3,262.77
17369012	SHIELDS SHEILA		PO BOX 355	HOMER	AK	99603	T 6S R 14W SEC 13 SEWARD MERIDIAN HM 0840004 EAGLE VIEW SUB AMENDED LOT 6	\$195,700.00	\$3,262.77
17369013	WAGNER ROBERT DIRK		PO BOX 472	HOMER	AK	99603	T 6S R 14W SEC 13 SEWARD MERIDIAN HM 0840004 EAGLE VIEW SUB AMENDED LOT 7	\$86,600.00	\$3,262.77
17369014	PETERSON GREG		2165 GARLAND ST	SYLVAN LAKE	MI	48320	T 6S R 14W SEC 13 SEWARD MERIDIAN HM 0840004 EAGLE VIEW SUB AMENDED LOT 8	\$27,200.00	\$3,262.77
17369015	MICA CO		302 E PIONEER AVE	HOMER	AK	99603	T 6S R 14W SEC 13 SEWARD MERIDIAN HM 0840004 EAGLE VIEW SUB AMENDED LOT 9	\$78,900.00	\$3,262.77
17369015	ALDRICH LYNN		302 E PIONEER AVE	HOMER	AK	99603	T 6S R 14W SEC 13 SEWARD MERIDIAN HM 0840004 EAGLE VIEW SUB AMENDED LOT 9	\$78,900.00	\$3,262.77
17369016	HEUSCHKEL LISA L 2011 REVOCABLE TRUST		1 ROCKFIELD CT	CHICO	CA	95926	T 6S R 14W SEC 13 SEWARD MERIDIAN HM 0840004 EAGLE VIEW SUB AMENDED LOT 10	\$29,900.00	\$3,262.77
17369016	COTTER TERRI ANN 2011 REVOCABLE TRUST		2 ROCKFIELD CT	CHICO	CA	95926	T 6S R 14W SEC 13 SEWARD MERIDIAN HM 0840004 EAGLE VIEW SUB AMENDED LOT 10	\$29,900.00	\$3,262.77
17369016	TAYLOR JANIE M		2300 JEFFERSON AVE	ANCHORAGE	AK	99517	T 6S R 14W SEC 13 SEWARD MERIDIAN HM 0840004 EAGLE VIEW SUB AMENDED LOT 10	\$29,900.00	\$3,262.77
17369017	ESTILL PRISCILLA		PO BOX 3196	HOMER	AK	99603	T 6S R 14W SEC 13 SEWARD MERIDIAN HM 0840004 EAGLE VIEW SUB AMENDED LOT 11	\$250,600.00	\$3,262.77
17369018	YOUNGBLOOD THOMAS D & LAVEDA M		PO BOX 704	HOMER	AK	99603	T 6S R 14W SEC 13 SEWARD MERIDIAN HM 0840004 EAGLE VIEW SUB AMENDED LOT 12	\$149,800.00	\$3,262.77
17369019	ANDERSON BRIAN		1500 EAGLE VIEW DR	HOMER	AK	99603	T 6S R 14W SEC 13 SEWARD MERIDIAN HM 0840004 EAGLE VIEW SUB AMENDED LOT 13	\$153,600.00	\$3,262.77
17369020	WISE JACOB R		1930 E END RD # B	HOMER	AK	99603	T 6S R 14W SEC 13 SEWARD MERIDIAN HM 0840004 EAGLE VIEW SUB AMENDED LOT 14	\$126,000.00	\$3,262.77
17369021	VELSKO JOHN & THEODORA		PO BOX 2269	HOMER	AK	99603	T 6S R 14W SEC 13 SEWARD MERIDIAN HM 0840004 EAGLE VIEW SUB AMENDED LOT 15	\$71,800.00	\$3,262.77
17369023	SODERGREN JASON J		PO BOX 1593	HOMER	AK	99603	T 6S R 14W SEC 13 SEWARD MERIDIAN HM 0840004 EAGLE VIEW SUB AMENDED LOT 17	\$363,200.00	\$3,262.77
17369024	DHONDT NATASCHA F C		KORENDRUFF 11	WAREGEM	BELGIUM	8790	T 6S R 14W SEC 13 SEWARD MERIDIAN HM 0840004 EAGLE VIEW SUB AMENDED LOT 18	\$43,200.00	\$3,262.77
17369024	HILSABECK ANDREW R		KERKSTRAAT 13/2	OOSTROZEBEKE	BELGIUM	8780	T 6S R 14W SEC 13 SEWARD MERIDIAN HM 0840004 EAGLE VIEW SUB AMENDED LOT 18	\$43,200.00	\$3,262.77
17369025	HILSABECK ANDREW R		KERKSTRAAT 13/2	OOSTROZEBEKE	BELGIUM	8780	T 6S R 14W SEC 13 SEWARD MERIDIAN HM 0840004 EAGLE VIEW SUB AMENDED LOT 19	\$136,200.00	\$3,262.77
17369025	DHONDT NATASCHA F C		KORENDRUFF 11	WAREGEM	BELGIUM	8790	T 6S R 14W SEC 13 SEWARD MERIDIAN HM 0840004 EAGLE VIEW SUB AMENDED LOT 19	\$136,200.00	\$3,262.77
17369026	HILSABECK ANDREW R		KERKSTRAAT 13/2	OOSTROZEBEKE	BELGIUM	8780	T 6S R 14W SEC 13 SEWARD MERIDIAN HM 0840004 EAGLE VIEW SUB AMENDED LOT 20	\$39,200.00	\$3,262.77

All owners of record are listed. If there is more than one parcel owner,
each owner does not owe a separate assessment. Assessments are due per parcel.

Parcel_ID	OWNER	ATTENTION	ADDRESS	CITY	STATE	ZIPCODE	LEGAL	Assessed Value	Assessment
17369026	DHONDT NATASCHA F C		KORENDREFF 11	WAREGEM	BELGIUM	8790	T 6S R 14W SEC 13 SEWARD MERIDIAN HM 0840004 EAGLE VIEW SUB AMENDED LOT 20	\$39,200.00	\$3,262.77
17369027	CLEMENS DAVID J & KARA BAKKEN		PO BOX 15167	FRITZ CREEK	AK	99603	T 6S R 14W SEC 13 SEWARD MERIDIAN HM 0840004 EAGLE VIEW SUB AMENDED LOT 21	\$169,200.00	\$3,262.77
17369028	CLEMENS KARA BAKKEN		PO BOX 15167	FRITZ CREEK	AK	99603	T 6S R 14W SEC 13 SEWARD MERIDIAN HM 0840004 EAGLE VIEW SUB AMENDED LOT 22	\$31,400.00	\$3,262.77
17369028	CLEMENS DAVID J		PO BOX 15167	FRITZ CREEK	AK	99603	T 6S R 14W SEC 13 SEWARD MERIDIAN HM 0840004 EAGLE VIEW SUB AMENDED LOT 22	\$31,400.00	\$3,262.77
17369029	CLEMENS KARA BAKKEN		PO BOX 15167	FRITZ CREEK	AK	99603	T 6S R 14W SEC 13 SEWARD MERIDIAN HM 0840004 EAGLE VIEW SUB AMENDED LOT 23	\$32,700.00	\$3,262.77
17369029	CLEMENS DAVID J		PO BOX 15167	FRITZ CREEK	AK	99603	T 6S R 14W SEC 13 SEWARD MERIDIAN HM 0840004 EAGLE VIEW SUB AMENDED LOT 23	\$32,700.00	\$3,262.77
17369030	NELSON WILLIAM J		1574 ROSEMARY ST	ANCHORAGE	AK	99508	T 6S R 14W SEC 13 SEWARD MERIDIAN HM 0840004 EAGLE VIEW SUB AMENDED LOT 24	\$32,400.00	\$3,262.77
17369031	LAWVER GERALD L & ROXANNE L		PO BOX 3575	HOMER	AK	99603	T 6S R 14W SEC 13 SEWARD MERIDIAN HM 0840004 EAGLE VIEW SUB AMENDED LOT 25	\$172,200.00	\$3,262.77
17369032	ROGERS JOHNNA G		1212 E 27TH ST	FARMINGTON	NM	87401	T 6S R 14W SEC 13 SEWARD MERIDIAN HM 0840004 EAGLE VIEW SUB AMENDED LOT 26	\$166,500.00	\$3,262.77
17369032	JOHNSON CHAD A		34595 POPPY WOOD ST	SOLDOTNA	AK	99669	T 6S R 14W SEC 13 SEWARD MERIDIAN HM 0840004 EAGLE VIEW SUB AMENDED LOT 26	\$166,500.00	\$3,262.77
17369033	BUSHEY JANICE		PO BOX 1216	HOMER	AK	99603	T 6S R 14W SEC 13 SEWARD MERIDIAN HM 0840004 EAGLE VIEW SUB AMENDED LOT 27	\$145,000.00	\$3,262.77
17369034	CLARK COMMUNITY PROPERTY TRUST		PO BOX 2420	HOMER	AK	99603	T 6S R 14W SEC 13 SEWARD MERIDIAN HM 0840004 EAGLE VIEW SUB AMENDED LOT 28	\$171,600.00	\$3,262.77
17369035	POPADINES MARK		PO BOX 101	GARDEN CITY	MI	48136	T 6S R 14W SEC 13 SEWARD MERIDIAN HM 0840004 EAGLE VIEW SUB AMENDED LOT 29	\$28,500.00	\$3,262.77
17369036	HARNESS STEVEN W & SKINNER WHITNEY E		PO BOX 743	PALMER	AK	99645	T 6S R 14W SEC 13 SEWARD MERIDIAN HM 0840004 EAGLE VIEW SUB AMENDED LOT 30	\$33,500.00	\$3,262.77
17369037	HARNESS STEVEN W & SKINNER WHITNEY E		PO BOX 743	PALMER	AK	99645	T 6S R 14W SEC 13 SEWARD MERIDIAN HM 0840004 EAGLE VIEW SUB AMENDED LOT 31	\$40,100.00	\$3,262.77
17369040	PISEL JOSIAH		PO BOX 1394	HOMER	AK	99603	T 6S R 14W SEC 13 SEWARD MERIDIAN HM 0840004 EAGLE VIEW SUB AMENDED LOT 34	\$66,300.00	\$3,262.77
17369042	SANDERS DICK H & ROFF LYNNE		PO BOX 3073	HOMER	AK	99603	T 6S R 14W SEC 13 SEWARD MERIDIAN HM 0840004 EAGLE VIEW SUB AMENDED LOT 36	\$125,900.00	\$3,262.77
17369043	SANDERS DICK H & ROFF LYNNE		PO BOX 3073	HOMER	AK	99603	T 6S R 14W SEC 13 SEWARD MERIDIAN HM 0840004 EAGLE VIEW SUB AMENDED LOT 37	\$30,000.00	\$3,262.77
17369044	JOHNSON GLENN R & VIVIEN E		2215 BIG TIMBER RD	CALMAR	IA	52132	T 6S R 14W SEC 13 SEWARD MERIDIAN HM 0840004 EAGLE VIEW SUB AMENDED LOT 38	\$32,900.00	\$3,262.77
17369045	HILL KATHY M		PO BOX 1988	HOMER	AK	99603	T 6S R 14W SEC 13 SEWARD MERIDIAN HM 0840004 EAGLE VIEW SUB AMENDED LOT 39	\$141,700.00	\$3,262.77
17369046	NIXON ANNE		PO BOX 399	HOMER	AK	99603	T 6S R 14W SEC 13 SEWARD MERIDIAN HM 0840004 EAGLE VIEW SUB AMENDED LOT 40	\$186,200.00	\$3,262.77
17369047	WATSON WAYNE & LINDA		PO BOX 884	HOMER	AK	99603	T 6S R 14W SEC 13 SEWARD MERIDIAN HM 0840004 EAGLE VIEW SUB AMENDED LOT 41	\$218,900.00	\$3,262.77
17369048	WATSON H WAYNE & LINDA M		PO BOX 884	HOMER	AK	99603	T 6S R 14W SEC 13 SEWARD MERIDIAN HM 0840004 EAGLE VIEW SUB AMENDED LOT 42	\$28,100.00	\$3,262.77
17369049	BARNHART DONALD R & JEANNE		PO BOX 1313	HOMER	AK	99603	T 6S R 14W SEC 13 SEWARD MERIDIAN HM 0840004 EAGLE VIEW SUB AMENDED LOT 43	\$234,900.00	\$3,262.77
17369050	WAGNER GEORGE C		10663 S DEL GOLFO	YUMA	AZ	85367	T 6S R 14W SEC 13 SEWARD MERIDIAN HM 0840004 EAGLE VIEW SUB AMENDED LOT 44	\$104,700.00	\$3,262.77
17369051	SMYKE ANITA L & DANA F		PO BOX 2022	CORDOVA	AK	99574	T 6S R 14W SEC 13 SEWARD MERIDIAN HM 0840004 EAGLE VIEW SUB AMENDED LOT 45	\$25,600.00	\$3,262.77
17369052	LANE DONALD R & ROBIN J		PO BOX 2921	HOMER	AK	99603	T 6S R 14W SEC 13 SEWARD MERIDIAN HM 0840004 EAGLE VIEW SUB AMENDED LOT 46	\$255,800.00	\$3,262.77

FINAL ASSESSMENT ROLL

All owners of record are listed. If there is more than one parcel owner,
each owner does not owe a separate assessment. Assessments are due per parcel.

Parcel_ID	OWNER	ATTENTION	ADDRESS	CITY	STATE	ZIPCODE	LEGAL	Assessed Value	Assessment
17369053	LANE DONALD R & ROBIN J		PO BOX 2921	HOMER	AK	99603	T 6S R 14W SEC 13 SEWARD MERIDIAN HM 0840004 EAGLE VIEW SUB AMENDED LOT 48	\$35,900.00	\$3,262.77
17369054	LANE DONALD R & ROBIN J		PO BOX 2921	HOMER	AK	99603	T 6S R 14W SEC 13 SEWARD MERIDIAN HM 0840004 EAGLE VIEW SUB AMENDED LOT 47	\$34,600.00	\$3,262.77
17369055	WEBSTER SUSANNAH W		PO BOX 3570	HOMER	AK	99603	T 6S R 14W SEC 13 SEWARD MERIDIAN HM 0840004 EAGLE VIEW SUB AMENDED LOT 49	\$179,900.00	\$3,262.77
17369055	STROBEL JOHN M		PO BOX 3570	HOMER	AK	99603	T 6S R 14W SEC 13 SEWARD MERIDIAN HM 0840004 EAGLE VIEW SUB AMENDED LOT 49	\$179,900.00	\$3,262.77
17369056	NIXON ANNE		PO Box 399	HOMER	AK	99603	T 6S R 14W SEC 13 SEWARD MERIDIAN HM 0840004 EAGLE VIEW SUB AMENDED LOT 59	\$25,500.00	\$3,262.77
17369057	SULCZYNSKI AIMEE		PO BOX 344	HOMER	AK	99603	T 6S R 14W SEC 13 SEWARD MERIDIAN HM 0840004 EAGLE VIEW SUB AMENDED LOT 58	\$150,100.00	\$3,262.77
17369058	SCHOLZ GARY L & SHERWOOD DOROTHY U		PO BOX 2662	HOMER	AK	99603	T 6S R 14W SEC 13 SEWARD MERIDIAN HM 0840004 EAGLE VIEW SUB AMENDED LOT 57	\$151,700.00	\$3,262.77
17369059	SCHOLZ GARY		PO BOX 2662	HOMER	AK	99603	T 6S R 14W SEC 13 SEWARD MERIDIAN HM 0840004 EAGLE VIEW SUB AMENDED LOT 56	\$24,300.00	\$3,262.77
17369059	SHERWOOD DOROTHY UNA		PO BOX 2662	HOMER	AK	99603	T 6S R 14W SEC 13 SEWARD MERIDIAN HM 0840004 EAGLE VIEW SUB AMENDED LOT 56	\$24,300.00	\$3,262.77
17369060	BOONE DANIEL L & PATRICIA S		PO BOX 1783	HOMER	AK	99603	T 6S R 14W SEC 13 SEWARD MERIDIAN HM 0840004 EAGLE VIEW SUB AMENDED LOT 55	\$238,300.00	\$3,262.77
17369061	NEFF JULIE B		PO BOX 64	HOMER	AK	99603	T 6S R 14W SEC 13 SEWARD MERIDIAN HM 0840004 EAGLE VIEW SUB AMENDED LOT 54	\$223,000.00	\$3,262.77
17369062	LEFTON DAVID SAUL		PO BOX 2466	HOMER	AK	99603	T 6S R 14W SEC 13 SEWARD MERIDIAN HM 0840004 EAGLE VIEW SUB AMENDED LOT 53	\$67,000.00	\$3,262.77
17369063	LINDBERG DANIEL L		PO BOX 84	HOMER	AK	99603	T 6S R 14W SEC 13 SEWARD MERIDIAN HM 0840004 EAGLE VIEW SUB AMENDED LOT 52	\$152,600.00	\$3,262.77
17369064	BEGGS HEATHER J		PO BOX 2993	HOMER	AK	99603	T 6S R 14W SEC 13 SEWARD MERIDIAN HM 0840004 EAGLE VIEW SUB AMENDED LOT 51	\$129,000.00	\$3,262.77
17369065	STRAKA STEFAN & STRAKA FRED & OLGA		15818 RIVERSIDE DR W APT 2L	NEW YORK	NY	10032	T 6S R 14W SEC 13 SEWARD MERIDIAN HM 0840004 EAGLE VIEW SUB AMENDED LOT 50	\$26,900.00	\$3,262.77
17369066	KRASZESKI JOEY		4690 NATALIE CIR	HOMER	AK	99603	T 6S R 14W SEC 13 SEWARD MERIDIAN HM 0840004 EAGLE VIEW SUB AMENDED LOT 60	\$157,400.00	\$3,262.77
17369067	GRONSETH DAVID L & SHEILA M		PO BOX 3443	HOMER	AK	99603	T 6S R 14W SEC 13 SEWARD MERIDIAN HM 0840004 EAGLE VIEW SUB AMENDED LOT 61	\$229,200.00	\$3,262.77
17369068	ROCKETT NANCY		PO BOX 87	HOMER	AK	99603	T 6S R 14W SEC 13 SEWARD MERIDIAN HM 0840004 EAGLE VIEW SUB AMENDED LOT 62	\$302,500.00	\$3,262.77
17369069	CLAY PHILLIP H AND TAMMY S REVOCABLE FAMILY TRUST		PO Box 2363	HOMER	AK	99603	T 6S R 14W SEC 13 SEWARD MERIDIAN HM 0840004 EAGLE VIEW SUB AMENDED LOT 63	\$242,600.00	\$3,262.77
17369070	HUTT WILLIAM T & DIANA S		58512 BRUCE ST	HOMER	AK	99603	T 6S R 14W SEC 13 SEWARD MERIDIAN HM 0840004 EAGLE VIEW SUB AMENDED LOT 64	\$215,300.00	\$3,262.77
17369071	CLAY PHILLIP H AND TAMMY S REVOCABLE FAMILY TRUST		PO Box 2363	HOMER	AK	99603	T 6S R 14W SEC 13 SEWARD SW HM 2006086 EAGLE VIEW SUB NO 2 LOT 32-A	\$33,000.00	\$3,262.77
17369072	CLAY PHILLIP H AND TAMMY S REVOCABLE FAMILY TRUST		PO Box 2363	HOMER	AK	99603	T 6S R 14W SEC 13 SEWARD SW HM 2006086 EAGLE VIEW SUB NO 2 LOT 32-B	\$413,300.00	\$3,262.77
17369073	CLAY PHILLIP H AND TAMMY S REVOCABLE FAMILY TRUST		PO Box 2363	HOMER	AK	99603	T 6S R 14W SEC 13 SEWARD SW HM 2006086 EAGLE VIEW SUB NO 2 LOT 32-C	\$37,400.00	\$3,262.77
17369074	DISLER LEDA		PO BOX 2976	HOMER	AK	99603	T 6S R 14W SEC 13 SEWARD MERIDIAN HM 2006098 EAGLE VIEW SUB REPLAT LOT 3 LOT 3A	\$26,600.00	\$3,262.77
17369075	BURGESS BEAUREGARD A		PO BOX 2311	HOMER	AK	99603	T 6S R 14W SEC 13 SEWARD MERIDIAN HM 2006098 EAGLE VIEW SUB REPLAT LOT 3 LOT 3B	\$49,700.00	\$3,262.77
17369076	HARMAN CARLA E		5306 WINDRIDGE DR	INDIANAPOLIS	IN	46226	T 6S R 14W SEC 13 SEWARD MERIDIAN HM 2008056 EAGLE VIEW SUB KRASZESKI REPLAT LOT 16A	\$139,400.00	\$3,262.77
17369076	HARMAN PHILLIP M		5306 WINDRIDGE DR	INDIANAPOLIS	IN	46226	T 6S R 14W SEC 13 SEWARD MERIDIAN HM 2008056 EAGLE VIEW SUB KRASZESKI REPLAT LOT 16A	\$139,400.00	\$3,262.77

FINAL ASSESSMENT ROLL

All owners of record are listed. If there is more than one parcel owner,
each owner does not owe a separate assessment. Assessments are due per parcel.

Parcel_ID	OWNER	ATTENTION	ADDRESS	CITY	STATE	ZIPCODE	LEGAL	Assessed Value	Assessment
17369077	HARMAN CARLA E		5306 WINDRIDGE DR	INDIANAPOLIS	IN	46226	T 6S R 14W SEC 13 SEWARD MERIDIAN HM 2008056 EAGLE VIEW SUB KRASZESKI REPLAT LOT 16B	\$28,000.00	\$3,262.77
17369077	HARMAN PHILLIP M		5306 WINDRIDGE DR	INDIANAPOLIS	IN	46226	T 6S R 14W SEC 13 SEWARD MERIDIAN HM 2008056 EAGLE VIEW SUB KRASZESKI REPLAT LOT 16B	\$28,000.00	\$3,262.77
17369078	MARDEN BRADFORD M		PO BOX 2856	HOMER	AK	99603	T 6S R 14W SEC 13 SEWARD MERIDIAN HM 2011021 EAGLE VIEW SUB PISEL ADDN LOT 35A	\$64,100.00	\$3,262.77
17369078	PISEL JOSIAH		PO BOX 1394	HOMER	AK	99603	T 6S R 14W SEC 13 SEWARD MERIDIAN HM 2011021 EAGLE VIEW SUB PISEL ADDN LOT 35A	\$64,100.00	\$3,262.77
17369079	CLARKE ANDREW		8107 SHIRLEY AVE	GIG HARBOR	WA	98332	T 6S R 14W SEC 13 SEWARD MERIDIAN HM 2011021 EAGLE VIEW SUB PISEL ADDN LOT 35B	\$153,500.00	\$3,262.77
17369079	CLARKE SUSAN		8107 SHIRLEY AVE	GIG HARBOR	WA	98332	T 6S R 14W SEC 13 SEWARD MERIDIAN HM 2011021 EAGLE VIEW SUB PISEL ADDN LOT 35B	\$153,500.00	\$3,262.77
17372001	ARNO CORBIN WAYNE		PO BOX 2231	HOMER	AK	99603	T 6S R 14W SEC 14 SEWARD MERIDIAN HM 0820009 RAVEN RIDGE SUB LOT 17	\$248,800.00	\$3,262.77
17372001	ARNO CHELSEY		PO BOX 2231	HOMER	AK	99603	T 6S R 14W SEC 14 SEWARD MERIDIAN HM 0820009 RAVEN RIDGE SUB LOT 17	\$248,800.00	\$3,262.77
17372002	HAGUE WILLIAM O		2600 SPRUCEWOOD DR	HOMER	AK	99603	T 6S R 14W SEC 14 SEWARD MERIDIAN HM 0820009 RAVEN RIDGE SUB LOT 16	\$167,900.00	\$3,262.77
17372003	GLASMAN STEVEN C		1400 COTTONWOOD LN	HOMER	AK	99603	T 6S R 14W SEC 14 SEWARD MERIDIAN HM 0820009 RAVEN RIDGE SUB LOT 15	\$42,800.00	\$3,262.77
17372004	KUZMIN ELISAY P		PO BOX 2494	HOMER	AK	99603	T 6S R 14W SEC 14 SEWARD MERIDIAN HM 0820009 RAVEN RIDGE SUB LOT 14	\$202,300.00	\$3,262.77
17372004	KUZMIN ALEXANDRA		PO BOX 2494	HOMER	AK	99603	T 6S R 14W SEC 14 SEWARD MERIDIAN HM 0820009 RAVEN RIDGE SUB LOT 14	\$202,300.00	\$3,262.77
17372005	SOMERS BRAD S		4720 PINE VIEW RD	HOMER	AK	99603	T 6S R 14W SEC 14 SEWARD MERIDIAN HM 0820009 RAVEN RIDGE SUB LOT 13	\$140,800.00	\$3,262.77
17372008	BRANN DAVID M & MOLLY V		PO BOX 1901	HOMER	AK	99603	T 6S R 14W SEC 14 SEWARD MERIDIAN HM 0820009 RAVEN RIDGE SUB LOT 10	\$210,500.00	\$3,262.77
17372009	SCHOLLENBERGER MARK		PO BOX 3593	HOMER	AK	99603	T 6S R 14W SEC 14 SEWARD MERIDIAN HM 0820009 RAVEN RIDGE SUB LOT 9	\$75,900.00	\$3,262.77
17372010	ROBERTS BRADLEY M & FOURNIER MICHELLE S		PO BOX 535	HOMER	AK	99603	T 6S R 14W SEC 14 SEWARD MERIDIAN HM 0820009 RAVEN RIDGE SUB LOT 8	\$218,100.00	\$3,262.77
17372011	FLYUM CHARLENE LOIS		2281 SPRUCEWOOD DR	HOMER	AK	99603	T 6S R 14W SEC 14 SEWARD MERIDIAN HM 0820009 RAVEN RIDGE SUB LOT 7	\$187,100.00	\$3,262.77
17372011	HILL DAREN EDWARD		2281 SPRUCEWOOD DR	HOMER	AK	99603	T 6S R 14W SEC 14 SEWARD MERIDIAN HM 0820009 RAVEN RIDGE SUB LOT 7	\$187,100.00	\$3,262.77
17372012	FISHER STEVE J & SADIE		3411 DUNDEE LOOP	NORTH POLE	AK	99705	T 6S R 14W SEC 14 SEWARD MERIDIAN HM 0820009 RAVEN RIDGE SUB LOT 6	\$155,200.00	\$3,262.77
17372013	VAN PATTEN DOUGLAS J		PO BOX 1348	HOMER	AK	99603	T 6S R 14W SEC 14 SEWARD MERIDIAN HM 0820009 RAVEN RIDGE SUB LOT 5	\$251,300.00	\$3,262.77
17372014	VAN PATTEN DOUGLAS J		PO BOX 1348	HOMER	AK	99603	T 6S R 14W SEC 14 SEWARD MERIDIAN HM 0820009 RAVEN RIDGE SUB LOT 4	\$48,900.00	\$3,262.77
17372015	JAPPEN ERIC V		PO BOX 447	RHINEBECK	NY	12572	T 6S R 14W SEC 14 SEWARD MERIDIAN HM 0820009 RAVEN RIDGE SUB LOT 3	\$101,300.00	\$3,262.77
17372016	ERVIC MARK E & ELIZABETH A		PO BOX 8	HOMER	AK	99603	T 6S R 14W SEC 14 SEWARD MERIDIAN HM 0820009 RAVEN RIDGE SUB LOT 2	\$95,300.00	\$3,262.77
17372018	ERD WENDY C		PO BOX 736	HOMER	AK	99603	T 6S R 14W SEC 14 SEWARD MERIDIAN HM 0820009 RAVEN RIDGE SUB LOT 26	\$233,500.00	\$3,262.77
17372018	KAUFMANN PETER M		PO BOX 736	HOMER	AK	99603	T 6S R 14W SEC 14 SEWARD MERIDIAN HM 0820009 RAVEN RIDGE SUB LOT 26	\$233,500.00	\$3,262.77
17372019	LAING THOMAS C & CHRISTINE		1231 W NORTHERN LIGHTS BLVD	ANCHORAGE	AK	99503	T 6S R 14W SEC 14 SEWARD MERIDIAN HM 0820009 RAVEN RIDGE SUB LOT 25	\$58,400.00	\$3,262.77
17372020	CREAMER WILLIAM		PO BOX 2003	HOMER	AK	99603	T 6S R 14W SEC 14 SEWARD MERIDIAN HM 0820009 RAVEN RIDGE SUB LOT 24	\$217,900.00	\$3,262.77

FINAL ASSESSMENT ROLL

All owners of record are listed. If there is more than one parcel owner,
each owner does not owe a separate assessment. Assessments are due per parcel.

Parcel_ID	OWNER	ATTENTION	ADDRESS	CITY	STATE	ZIPCODE	LEGAL	Assessed Value	Assessment
17372021	SLATER BARBARA LESLIE		PO BOX 2316	HOMER	AK	99603	T 6S R 14W SEC 14 SEWARD MERIDIAN HM 0820009 RAVEN RIDGE SUB LOT 23	\$220,200.00	\$3,262.77
17372022	ROBERTS PENELOPE L		580 S MOUNTAIN AVE	ASHLAND	OR	97520	T 6S R 14W SEC 14 SEWARD MERIDIAN HM 0820009 RAVEN RIDGE SUB LOT 22	\$160,800.00	\$3,262.77
17372023	VELSKO PETER & ELAINE		PO BOX 2115	HOMER	AK	99603	T 6S R 14W SEC 14 SEWARD MERIDIAN HM 0820009 RAVEN RIDGE SUB LOT 21	\$187,000.00	\$3,262.77
17372024	SMITH KARL WILLIAM & MARTHA LOU		PO BOX 2813	HOMER	AK	99603	T 6S R 14W SEC 14 SEWARD MERIDIAN HM 0820009 RAVEN RIDGE SUB LOT 20	\$282,600.00	\$3,262.77
17372025	YAKUNIN THERESA		PO BOX 5011	NIKOLAEVSK	AK	99556	T 6S R 14W SEC 14 SEWARD MERIDIAN HM 0820009 RAVEN RIDGE SUB LOT 19	\$31,000.00	\$3,262.77
17372025	YAKUNIN GREGORY		PO BOX 1513	HOMER	AK	99603	T 6S R 14W SEC 14 SEWARD MERIDIAN HM 0820009 RAVEN RIDGE SUB LOT 19	\$31,000.00	\$3,262.77
17372026	VOGL EVAN J & KATHY		PO BOX 3350	HOMER	AK	99603	T 6S R 14W SEC 14 SEWARD MERIDIAN HM 0820009 RAVEN RIDGE SUB LOT 18	\$144,600.00	\$3,262.77
17372027	PEPPER REVOCABLE TRUST		PO BOX 882	HOMER	AK	99603	T 6S R 14W SEC 14 SEWARD MERIDIAN HM 2001063 RAVEN RIDGE 2001 ADDN LOT 11-A	\$270,700.00	\$3,262.77
17401001	WINNE VICTORIA A WILSON		PO BOX 15112	FRITZ CREEK	AK	99603	T 6S R 13W SEC 8 SEWARD MERIDIAN HM 0730748 BAYVIEW GARDENS SUB LOT 1 BLK 1	\$85,800.00	\$3,262.77
17401001	WINNE CLARK T		PO BOX 15112	FRITZ CREEK	AK	99603	T 6S R 13W SEC 8 SEWARD MERIDIAN HM 0730748 BAYVIEW GARDENS SUB LOT 1 BLK 1	\$85,800.00	\$3,262.77
17401002	SINCLAIR ERNEST R		875 WILLOW DR	HOMER	AK	99603	T 6S R 13W SEC 8 SEWARD MERIDIAN HM 0730748 BAYVIEW GARDENS SUB LOT 2 BLK 1	\$140,300.00	\$3,262.77
17401003	HAYNES ALEXANDER		5040 E HILL RD	HOMER	AK	99603	T 6S R 13W SEC 8 SEWARD MERIDIAN HM 0730748 BAYVIEW GARDENS SUB LOT 03 BLK 01	\$184,600.00	\$3,262.77
17401004	BORGMAN DIANE		PO BOX 2992	HOMER	AK	99603	T 6S R 13W SEC 8 SEWARD MERIDIAN HM 0730748 BAYVIEW GARDENS SUB LOT 04 BLK 01	\$41,200.00	\$3,262.77
17401005	BORGMAN DIANE		PO BOX 2992	HOMER	AK	99603	T 6S R 13W SEC 8 SEWARD MERIDIAN HM 0730748 BAYVIEW GARDENS SUB LOT 5 BLK 1	\$279,700.00	\$3,262.77
17401006	BORGMAN DIANE MARIE TRUST		PO BOX 2992	HOMER	AK	99603	T 6S R 13W SEC 8 SEWARD MERIDIAN HM 0730748 BAYVIEW GARDENS SUB LOT 6 BLK 1	\$47,600.00	\$3,262.77
17401007	GAYLORD MALCOLM G & ALLISON GRAVES		PO BOX 1483	HOMER	AK	99603	T 6S R 13W SEC 8 SEWARD MERIDIAN HM 0730748 BAYVIEW GARDENS SUB LOT 7 BLK 1	\$44,600.00	\$3,262.77
17401010	ELLER STANLEY & KATHY		990 Mission Road	HOMER	AK	99603	T 6S R 13W SEC 8 SEWARD MERIDIAN HM 0730748 BAYVIEW GARDENS SUB LOT 1 BLK 3	\$146,100.00	\$3,262.77
17401011	LEASURE BONNIE		950 MISSION RD	HOMER	AK	99603	T 6S R 13W SEC 8 SEWARD MERIDIAN HM 0730748 BAYVIEW GARDENS SUB LOT 02 BLK 03	\$106,100.00	\$3,262.77
17401012	TARNOWSKE ELIZABETH A		920 MISSION RD	HOMER	AK	99603	T 6S R 13W SEC 8 SEWARD MERIDIAN HM 0730748 BAYVIEW GARDENS SUB LOT 03 BLK 03	\$167,500.00	\$3,262.77
17401012	CARROLL JOEL J		920 MISSION RD	HOMER	AK	99603	T 6S R 13W SEC 8 SEWARD MERIDIAN HM 0730748 BAYVIEW GARDENS SUB LOT 03 BLK 03	\$167,500.00	\$3,262.77
17401013	FITE GREGORY L		5250 E HILL RD STE A-4	HOMER	AK	99603	T 6S R 13W SEC 8 SEWARD MERIDIAN HM 0730748 BAYVIEW GARDENS SUB LOT 04 BLK 03	\$193,500.00	\$3,262.77
17401014	KBAY LLC		3965 MOUNTAIN VALLEY RD	KEEZLETOWN	VA	22832	T 6S R 13W SEC 8 SEWARD MERIDIAN HM 0730748 BAYVIEW GARDENS SUB LOT 05 BLK 03	\$54,000.00	\$3,262.77
17401015	NIKORA LEO & BEVERLEY TRUST		119 MISSION HILLS DR	RANCHO MIRAGE	CA	92270	T 6S R 13W SEC 8 SEWARD MERIDIAN HM 0730748 BAYVIEW GARDENS SUB LOT 01 BLK 02	\$61,600.00	\$3,262.77
17401016	GAYLORD MALCOLM		920 WILLOW DR	HOMER	AK	99603	T 6S R 13W SEC 8 SEWARD MERIDIAN HM 0730748 BAYVIEW GARDENS SUB LOT 02 BLK 02	\$205,300.00	\$3,262.77
17401016	GAYLORD ALLISON		920 WILLOW DR	HOMER	AK	99603	T 6S R 13W SEC 8 SEWARD MERIDIAN HM 0730748 BAYVIEW GARDENS SUB LOT 02 BLK 02	\$205,300.00	\$3,262.77
17401017	FORSTER (BOISVERT) BONNIE A		860 WILLOW DR # A	HOMER	AK	99603	T 6S R 13W SEC 8 SEWARD MERIDIAN HM 0730748 BAYVIEW GARDENS SUB LOT 03 BLK 02	\$46,600.00	\$3,262.77
17401018	FORSTER (BOISVERT) BONNIE A		860 WILLOW DR # A	HOMER	AK	99603	T 6S R 13W SEC 8 SEWARD MERIDIAN HM 0730748 BAYVIEW GARDENS SUB LOT 04 BLK 02	\$128,300.00	\$3,262.77

FINAL ASSESSMENT ROLL

All owners of record are listed. If there is more than one parcel owner,
each owner does not owe a separate assessment. Assessments are due per parcel.

Parcel_ID	OWNER	ATTENTION	ADDRESS	CITY	STATE	ZIPCODE	LEGAL	Assessed Value	Assessment
17401019	BOTKIN NICKOLAS C		955 WILLOW DR	HOMER	AK	99603	T 6S R 13W SEC 8 SEWARD MERIDIAN HM 2006096 BAYVIEW GARDENS SUB 2006 LOT 8A BLK 1	\$259,700.00	\$3,262.77
17402101	SEEKINS E DIANA		1009 MISSION RD	HOMER	AK	99603	T 6S R 13W SEC 9 SEWARD MERIDIAN HM 0002273 SKYLINE VIEW SUB LOT 20A	\$218,300.00	\$3,262.77
17402103	SELLE JAMES RAY		6746 DOUBLE TREE CT	ANCHORAGE	AK	99507	T 6S R 13W SEC 9 SEWARD MERIDIAN HM 0002273 SKYLINE VIEW SUB LOT 21	\$107,500.00	\$3,262.77
17402103	SELLE JOHN P		751 LANCASTER DR	FAIRBANKS	AK	99712	T 6S R 13W SEC 9 SEWARD MERIDIAN HM 0002273 SKYLINE VIEW SUB LOT 21	\$107,500.00	\$3,262.77
17402104	ALASKA VILLAGE MISSIONS		1295 MISSION RD	HOMER	AK	99603	T 6S R 13W SEC 9 SEWARD MERIDIAN HM 0002273 SKYLINE VIEW SUB LOT 22	\$1,108,100.00	\$3,262.77
17402105	CLARK IRENE M		1095 MISSION RD	HOMER	AK	99603	T 6S R 13W SEC 9 SEWARD MERIDIAN HM 0820078 SKYLINE VIEW SUB LOT 20-B REPLAT LOT 1	\$84,300.00	\$3,262.77
17402106	CLARK IRENE M		1095 MISSION RD	HOMER	AK	99603	T 6S R 13W SEC 9 SEWARD MERIDIAN HM 0820078 SKYLINE VIEW SUB LOT 20-B REPLAT LOT 2	\$218,100.00	\$3,262.77
17402107	WALTERS TAMARA T		PO BOX 2382	HOMER	AK	99603	T 6S R 13W SEC 9 SEWARD MERIDIAN HM 0820078 SKYLINE VIEW SUB LOT 20-B REPLAT LOT 3	\$207,700.00	\$3,262.77
17402201	SCHNEIDER DAWN B		PO BOX 667	HOMER	AK	99603	T 6S R 13W SEC 9 SEWARD MERIDIAN HM 0002273 SKYLINE VIEW SUB LOT 19	\$270,400.00	\$3,262.77
17402201	SCHNEIDER PATRICK J		PO BOX 667	HOMER	AK	99603	T 6S R 13W SEC 9 SEWARD MERIDIAN HM 0002273 SKYLINE VIEW SUB LOT 19	\$270,400.00	\$3,262.77
17402202	KBAY LLC		3965 MOUNTAIN VALLEY RD	KEEZLETOWN	VA	22832	T 6S R 13W SEC 9 SEWARD MERIDIAN HM 0002273 SKYLINE VIEW SUB LOT 12	\$98,700.00	\$3,262.77
17402203	SIBSON JR JACK		PO BOX 1221	HOMER	AK	99603	T 6S R 13W SEC 9 SEWARD MERIDIAN HM 0002273 SKYLINE VIEW SUB LOT 18	\$211,000.00	\$3,262.77
17402204	BALDAUF HENRY J JR & JANET		PO BOX 2524	HOMER	AK	99603	T 6S R 13W SEC 9 SEWARD MERIDIAN HM 0002273 SKYLINE VIEW SUB LOT 13	\$385,600.00	\$3,262.77
17402205	GILLILAND SCOT		PO BOX 1004	HOMER	AK	99603	T 6S R 13W SEC 9 SEWARD MERIDIAN HM 0002273 SKYLINE VIEW SUB LOT 14	\$267,200.00	\$3,262.77
17402205	GILLILAND LYNDA		PO BOX 1004	HOMER	AK	99603	T 6S R 13W SEC 9 SEWARD MERIDIAN HM 0002273 SKYLINE VIEW SUB LOT 14	\$267,200.00	\$3,262.77
17402206	SCARPITTA LYNN SAL		PO BOX 1924	HOMER	AK	99603	T 6S R 13W SEC 9 SEWARD MERIDIAN HM 0002273 SKYLINE VIEW SUB LOT 17	\$707,000.00	\$3,262.77
17402207	NEACE HAROLD M		PO BOX 2801	HOMER	AK	99603	T 6S R 13W SEC 9 SEWARD MERIDIAN HM 0002273 SKYLINE VIEW SUB LOT 15	\$364,300.00	\$3,262.77
17402208	SAARIO & WYTHE LIVING TRUST		PO BOX 1346	PORT HADLOCK	WA	98339	T 6S R 13W SEC 9 SEWARD MERIDIAN HM 0002273 SKYLINE VIEW SUB LOT 16	\$213,800.00	\$3,262.77
17402301	SCANLON DALE & HUGH		5115 RAMSDELL AVE	LA CRESCENTA	CA	91214	T 6S R 13W SEC 9 SEWARD MERIDIAN HM 0002273 SKYLINE VIEW SUB LOT 10 PORTION S OF E HILL RD	\$234,200.00	\$3,262.77
17402302	SUNIEWICK PATRICK J		1068 RACE RD	HOMER	AK	99603	T 6S R 13W SEC 9 SEWARD MERIDIAN HM 0002273 SKYLINE VIEW SUB LOT 9 PORTION S OF E HILL RD	\$177,000.00	\$3,262.77
17402303	REGNIER FRANK C & NANCY H		1102 RACE RD	HOMER	AK	99603	T 6S R 13W SEC 9 SEWARD MERIDIAN HM 0002273 SKYLINE VIEW SUB LOT 8 W 110 FT M/L THEREOF LYING S OF EAST HILL RD	\$161,000.00	\$3,262.77
17402306	SAARIO & WYTHE LIVING TRUST		PO BOX 1346	PORT HADLOCK	WA	98339	T 6S R 13W SEC 9 SEWARD MERIDIAN HM 0840102 SKYLINE VIEW SUB ROY JOHNSON BOUNDARY SURVEY TRACT 8-B EXCLUDING THAT PORTION OF EAST HILL RD AS WITNESSED BY W/D 170 @ 097	\$58,000.00	\$3,262.77
17402307	HUBBARD FAMILY REVOCABLE TRUST		3507 M ST	EUREKA	CA	95503	T 6S R 13W SEC 9 SEWARD MERIDIAN HM 0002273 SKYLINE VIEW SUB LOT 8 THE E1/3 THEREOF EXCLUDING PORTION LYING WITHIN R O W OF EAST HILL ROAD	\$61,400.00	\$3,262.77
17402402	ARNO PETER J & MELISSA		PO BOX 1614	HOMER	AK	99603	T 6S R 13W SEC 9 SEWARD MERIDIAN HM 0002273 SKYLINE VIEW SUB LOT 4 THAT PORTION THEREOF LYING SOUTH OF DIAMOND RIDGE ROAD	\$301,800.00	\$3,262.77

All owners of record are listed. If there is more than one parcel owner,
each owner does not owe a separate assessment. Assessments are due per parcel.

Parcel_ID	OWNER	ATTENTION	ADDRESS	CITY	STATE	ZIPCODE	LEGAL	Assessed Value	Assessment
17402404	BECKER DAVID F & EILEEN L		PO BOX 109	HOMER	AK	99603	T 6S R 13W SEC 9 SEWARD MERIDIAN HM 0002273 SKYLINE VIEW SUB LOT 5 LYING S OF DIAMOND RIDGE RD	\$85,300.00	\$3,262.77
17402405	MARTIN PAULA J		PO BOX 271	HOMER	AK	99603	T 6S R 13W SEC 9 SEWARD MERIDIAN HM 0002273 SKYLINE VIEW SUB LOT 9 PTN BEGIN @SE CORNER OF LT 9 ON EDGE OF ACCESS RD; TH N00 DEG 08'W 346.16 FT BETWEEN LTS 8&9 TO N LINE OF EAST HILL RD & POB; TH N00 DEG 08'W 40.91 FT; TH S84 DEG 26'35"W 331.68 FT	\$372,900.00	\$3,262.77
17402405	MARTIN JOE		PO BOX 271	HOMER	AK	99603	T 6S R 13W SEC 9 SEWARD MERIDIAN HM 0002273 SKYLINE VIEW SUB LOT 9 PTN BEGIN @SE CORNER OF LT 9 ON EDGE OF ACCESS RD; TH N00 DEG 08'W 346.16 FT BETWEEN LTS 8&9 TO N LINE OF EAST HILL RD & POB; TH N00 DEG 08'W 40.91 FT; TH S84 DEG 26'35"W 331.68 FT	\$372,900.00	\$3,262.77
17402411	WHITE DAVID A		41751 E HILL RD	HOMER	AK	99603	T 6S R 13W SEC 9 SEWARD MERIDIAN HM 0002273 SKYLINE VIEW SUB LOT 7 LYING N OF EAST HILL RD	\$365,200.00	\$3,262.77
17402413	FELTON MARGUERITE RUTH STEVENS & OLIVER C TRUST AGREEMENT		1055 MELODY ROSE LN	HOMER	AK	99603	T 6S R 13W SEC 9 SEWARD MERIDIAN HM 0860050 SKYLINE VIEW SUB SLABAUGH ADDN LOT 10A	\$373,800.00	\$3,262.77
17402414	TRIEWEILER GARY J & JUNELLA A		PO BOX 2905	HOMER	AK	99603	T 6S R 13W SEC 9 SEWARD MERIDIAN HM 0860050 SKYLINE VIEW SUB SLABAUGH ADDN LOT 10B	\$353,200.00	\$3,262.77
17402415	MOGLE ROBERT C & SHIRLEY A		1240 MELODY ROSE LN	HOMER	AK	99603	T 6S R 13W SEC 9 SEWARD MERIDIAN HM 2001049 SKYLINE VIEW SUB SUNLAND ADDN LOT 6-A	\$374,400.00	\$3,262.77
17402416	CHESLEY MELODY STOLTZFUS & LANE ALLEN		PO BOX 2152	HOMER	AK	99603	T 6S R 13W SEC 9 SEWARD MERIDIAN HM 2004012 SKYLINE VIEW STOLTZFUS ADDN LOT 11A EXCLUDING THAT PORTION OF EAST HILL ROAD AS WITNESSED BY W/D 165 @ 844	\$222,700.00	\$3,262.77
17402417	STOLTZFUS KARL D & CLYMER JULIA M		PO BOX 3312	HOMER	AK	99603	T 6S R 13W SEC 9 SEWARD MERIDIAN HM 2004012 SKYLINE VIEW STOLTZFUS ADDN LOT 11B EXCLUDING THAT PORTION OF EAST HILL ROAD AS WITNESSED BY W/D 165 @ 844	\$189,600.00	\$3,262.77
17402418	NOFZIGER DAVID L & RUBY K		PO BOX 2223	HOMER	AK	99603	T 6S R 13W SEC 9 SEWARD MERIDIAN HM 2004012 SKYLINE VIEW STOLTZFUS ADDN LOT 11C EXCLUDING THAT PORTION OF EAST HILL ROAD AS WITNESSED BY W/D 165 @ 844	\$191,000.00	\$3,262.77
17402501	VAN RONK ANITA		1002 SKYLINE DR	HOMER	AK	99603	T 6S R 13W SEC 9 SEWARD MERIDIAN HM 0002273 SKYLINE VIEW SUB LOT 4 LYING N OF DIAMOND RIDGE RD	\$145,800.00	\$3,262.77
17402502	GODWIN JAMIE		PO BOX 1532	KODIAK	AK	99615	T 6S R 13W SEC 9 SEWARD MERIDIAN HM 0002273 SKYLINE VIEW SUB LOT 3	\$38,000.00	\$3,262.77
17402503	GLYNN BILL & MARY		PO BOX 79	KASILOF	AK	99610	T 6S R 13W SEC 9 SEWARD MERIDIAN HM 0002273 SKYLINE VIEW SUB LOT 5 LYING N OF DIAMOND RIDGE RD	\$64,900.00	\$3,262.77
17402505	GRISWOLD CAROL A		PO BOX 1342	SEWARD	AK	99664	T 6S R 13W SEC 9 SEWARD MERIDIAN HM 0002273 SKYLINE VIEW SUB LOT 1 LYING N OF DIAMOND RIDGE RD	\$39,700.00	\$3,262.77
17403001	KOSKOVICH RICHARD J & EMILY A		PO BOX 1282	HOMER	AK	99603	T 6S R 13W SEC 9 SEWARD MERIDIAN HM 0003009 LLOYD RACE ADDN LOT 1 THAT PORTION LYING NORTH OF OF MISSION RD	\$73,100.00	\$3,262.77
17403002	NORTHOVER GREG		PO BOX 241	GUNNISON	CO	81230	T 6S R 13W SEC 9 SEWARD MERIDIAN HM 0003009 LLOYD RACE ADDN LOT 2	\$226,500.00	\$3,262.77
17403002	THACKABERRY SHIELA S		PO BOX 241	GUNNISON	CO	81230	T 6S R 13W SEC 9 SEWARD MERIDIAN HM 0003009 LLOYD RACE ADDN LOT 2	\$226,500.00	\$3,262.77
17403004	TORGERSON TRACY		188 CONRAD RD	WINLOCK	WA	98596	T 6S R 13W SEC 9 SEWARD MERIDIAN HM 0003009 LLOYD RACE ADDN LOT 4	\$102,300.00	\$3,262.77
17403005	GUSTAFSON RICHARD L & HELEN T		PO BOX 4144	HOMER	AK	99603	T 6S R 13W SEC 9 SEWARD MERIDIAN HM 0620496 LLOYD RACE ADDN LOT 5A THE EAST 100 FT THEREOF	\$65,000.00	\$3,262.77
17403006	STOCKBURGER MICHAEL J		2559 KACHEMAK DR	HOMER	AK	99603	T 6S R 13W SEC 9 SEWARD MERIDIAN HM 0620496 LLOYD RACE ADDN LOT 5A EXCLUDING THE EAST 100 FT	\$278,800.00	\$3,262.77

All owners of record are listed. If there is more than one parcel owner,
each owner does not owe a separate assessment. Assessments are due per parcel.

Parcel_ID	OWNER	ATTENTION	ADDRESS	CITY	STATE	ZIPCODE	LEGAL	Assessed Value	Assessment
17403007	CUMMING ELIZABETH M REVOCABLE LIVING TRUST		4206 GAVIN CT	HOMER	AK	99603	T 6S R 13W SEC 9 SEWARD MERIDIAN HM 0003009 LLOYD RACE ADDN LOT 6 THE WEST 210.2 FT THEREOF	\$210,700.00	\$3,262.77
17403008	FISHER KENNETH D & SALLY		1330 MISSION RD	HOMER	AK	99603	T 6S R 13W SEC 9 SEWARD MERIDIAN HM 0003009 LLOYD RACE ADDN LOT 7	\$329,600.00	\$3,262.77
17403009	SCRUGGS COMMUNITY PROPERTY TRUST		1290 MISSION RD	HOMER	AK	99603	T 6S R 13W SEC 9 SEWARD MERIDIAN HM 0003009 LLOYD RACE ADDN LOT 8	\$462,000.00	\$3,262.77
17403011	STEELE SALLY V SURVIVORS TRUST	SALLY STEELE & THOMAS C WILMER TRUSTEES	PO BOX 15171	FRITZ CREEK	AK	99603	T 6S R 13W SEC 9 SEWARD MERIDIAN HM 0003009 LLOYD RACE ADDN LOT 10 THE WEST 100 FT THEREOF	\$258,400.00	\$3,262.77
17403011	STEELE RAYMOND J DECEDENTS TRUST	SALLY STEELE & THOMAS WILMER TRUSTEES	320 W PALO VERDE DR	PHOENIX	AZ	85013	T 6S R 13W SEC 9 SEWARD MERIDIAN HM 0003009 LLOYD RACE ADDN LOT 10 THE WEST 100 FT THEREOF	\$258,400.00	\$3,262.77
17403014	ULMER SCOTT A		PO BOX 1950	HOMER	AK	99603	T 6S R 13W SEC 9 SEWARD MERIDIAN HM 0003009 LLOYD RACE ADDN LOT 12	\$135,200.00	\$3,262.77
17403014	ULMER M CATHERINE		PO BOX 1950	HOMER	AK	99603	T 6S R 13W SEC 9 SEWARD MERIDIAN HM 0003009 LLOYD RACE ADDN LOT 12	\$135,200.00	\$3,262.77
17403015	TORGERSON TRACY		188 CONRAD RD	WINLOCK	WA	98596	T 6S R 13W SEC 9 SEWARD MERIDIAN HM 0003009 LLOYD RACE ADDN LOT 13	\$108,100.00	\$3,262.77
17403018	ROTH JENNY A		PO BOX 3171	HOMER	AK	99603	T 6S R 13W SEC 9 SEWARD MERIDIAN HM 0003009 LLOYD RACE ADDN LOT 1 THAT PORTION LYING SOUTH OF MISSION RD	\$231,000.00	\$3,262.77
17403020	ULMER SCOTT A & CATHIE B		PO BOX 1950	HOMER	AK	99603	T 6S R 13W SEC 9 SEWARD MERIDIAN HM 0790029 LEVESQUE SUB LOT 11B	\$76,400.00	\$3,262.77
17403021	ULMER SCOTT A & M CATHERINE		PO BOX 1950	HOMER	AK	99603	T 6S R 13W SEC 9 SEWARD MERIDIAN HM 0790029 LEVESQUE SUB LOT 11C	\$432,800.00	\$3,262.77
17403023	ABERLE THOMAS J & YOUNG IOLA GRACE		429 W 10TH ST	JUNEAU	AK	99801	T 6S R 13W SEC 9 SEWARD MERIDIAN HM 0790085 LLOYD RACE ADDN RESUB OF LOT 15 LOT 15B	\$71,100.00	\$3,262.77
17403024	DAHLHAMER BLYNN H		PO BOX 886	HOMER	AK	99603	T 6S R 13W SEC 9 SEWARD MERIDIAN HM 0790085 LLOYD RACE ADDN RESUB OF LOT 15 LOT 15A	\$267,800.00	\$3,262.77
17403024	WILSON TERRENCE B		PO BOX 886	HOMER	AK	99603	T 6S R 13W SEC 9 SEWARD MERIDIAN HM 0790085 LLOYD RACE ADDN RESUB OF LOT 15 LOT 15A	\$267,800.00	\$3,262.77
17403025	YOUNG IOLA GRACE & ABERLE THOMAS J		429 W 10TH ST	JUNEAU	AK	99801	T 6S R 13W SEC 9 SEWARD MERIDIAN HM 0840036 LLOYD RACE ADDN NO 1 LOT 15C-1	\$26,600.00	\$3,262.77
17403027	BENTSON TASSE Y		1654 HIGHWAY 80 E	CALHOUN	LA	71225	T 6S R 13W SEC 9 SEWARD MERIDIAN HM 0940059 LLOYD RACE ADDN RESUB OF LOT 3 LOT 3A	\$65,600.00	\$3,262.77
17403027	BENTSON ERIC M		1654 HIGHWAY 80 E	CALHOUN	LA	71225	T 6S R 13W SEC 9 SEWARD MERIDIAN HM 0940059 LLOYD RACE ADDN RESUB OF LOT 3 LOT 3A	\$65,600.00	\$3,262.77
17403028	SUNDHEIM CHARLES ERIC		1580 MISSION RD	HOMER	AK	99603	T 6S R 13W SEC 9 SEWARD MERIDIAN HM 0940059 LLOYD RACE ADDN RESUB OF LOT 3 LOT 3B	\$273,300.00	\$3,262.77
17403028	SUNDHEIM AMY JOYCE		1580 MISSION RD	HOMER	AK	99603	T 6S R 13W SEC 9 SEWARD MERIDIAN HM 0940059 LLOYD RACE ADDN RESUB OF LOT 3 LOT 3B	\$273,300.00	\$3,262.77
17403029	ALASKA VILLAGE MISSIONS		1295 MISSION RD	HOMER	AK	99603	T 6S R 13W SEC 9 SEWARD MERIDIAN HM 0960022 MUTCH GANGL 1996 ADDN LOT 9-A THAT PORTION LYING WITHIN HOMER CITY LIMITS	\$711,800.00	\$3,262.77
17403030	BUCK CHARLES LOREN & BUCK CHARLES LEWIS & BEVERLY A		1545 MISSION RD	HOMER	AK	99603	T 6S R 13W SEC 9 SEWARD MERIDIAN HM 0980037 LLOYD RACE RESUB LOT 14 LOT 14-A	\$318,200.00	\$3,262.77
17403031	FEENEY RICHARD L		1813 MARK WHITE AVE	HOMER	AK	99603	T 6S R 13W SEC 9 SEWARD MERIDIAN HM 0980037 LLOYD RACE RESUB LOT 14 LOT 14-B	\$249,600.00	\$3,262.77
17403031	BASHAW ELIZABETH A		1813 MARK WHITE AVE	HOMER	AK	99603	T 6S R 13W SEC 9 SEWARD MERIDIAN HM 0980037 LLOYD RACE RESUB LOT 14 LOT 14-B	\$249,600.00	\$3,262.77
17403032	HANSEN (KALOA) BERTHA MARIE		PO BOX 1068	HOMER	AK	99603	T 6S R 13W SEC 9 SEWARD SW HM 2006078 LEVESQUE SUB NO 2 LOT 11-A-1	\$249,200.00	\$3,262.77

FINAL ASSESSMENT ROLL

All owners of record are listed. If there is more than one parcel owner, each owner does not owe a separate assessment. Assessments are due per parcel.

Parcel_ID	OWNER	ATTENTION	ADDRESS	CITY	STATE	ZIPCODE	LEGAL	Assessed Value	Assessment
17404001	WALSWORTH CHARLES W III & NAOMI L		1984 SKYLINE DR	HOMER	AK	99603	T 6S R 13W SEC 9 SEWARD MERIDIAN HM PTN E1/2 E1/2 SE1/4 NE1/4 LYING N OF SKYLINE DR & AKA FRANCISCO TRACT PER RS93-29	\$382,000.00	\$3,262.77
17404015	NEWTON NED C		43607 W COURTNEY DR	MARICOPA	AZ	85138	T 6S R 13W SEC 9 SEWARD MERIDIAN HM N1/2 SE1/4 NE1/4 WLY 980 FT M/L THEREOF LYING S OF SKYLINE DR	\$77,900.00	\$3,262.77
17404021	FAY KEVIN THOMAS		PO BOX 602	BELMAR	NJ	07719	T 6S R 13W SEC 9 SEWARD MERIDIAN HM 0960039 NEWTON SUB LOT 1	\$68,200.00	\$3,262.77
17404021	FAY KATHLEEN ANN		PO BOX 602	BELMAR	NJ	07719	T 6S R 13W SEC 9 SEWARD MERIDIAN HM 0960039 NEWTON SUB LOT 1	\$68,200.00	\$3,262.77
17404022	THACKER KATE WARD		4529 THUNDER RIDGE RD	EUREKA	MO	63025	T 6S R 13W SEC 9 SEWARD MERIDIAN HM 0960039 NEWTON SUB LOT 2	\$70,200.00	\$3,262.77
17404022	THACKER JAMES ROSS		4529 THUNDER RIDGE RD	EUREKA	MO	63025	T 6S R 13W SEC 9 SEWARD MERIDIAN HM 0960039 NEWTON SUB LOT 2	\$70,200.00	\$3,262.77
17404023	THACKER JAMES ROSS		4529 THUNDER RIDGE RD	EUREKA	MO	63025	T 6S R 13W SEC 9 SEWARD MERIDIAN HM 0960039 NEWTON SUB LOT 3	\$71,300.00	\$3,262.77
17404023	THACKER KATE WARD		4529 THUNDER RIDGE RD	EUREKA	MO	63025	T 6S R 13W SEC 9 SEWARD MERIDIAN HM 0960039 NEWTON SUB LOT 3	\$71,300.00	\$3,262.77
17404024	THACKER KATE WARD		4529 THUNDER RIDGE RD	EUREKA	MO	63025	T 6S R 13W SEC 9 SEWARD MERIDIAN HM 0960039 NEWTON SUB LOT 4	\$76,200.00	\$3,262.77
17404024	THACKER JAMES ROSS		4529 THUNDER RIDGE RD	EUREKA	MO	63025	T 6S R 13W SEC 9 SEWARD MERIDIAN HM 0960039 NEWTON SUB LOT 4	\$76,200.00	\$3,262.77
17404025	NEWTON NED C		43607 W COURTNEY DR	MARICOPA	AZ	85138	T 6S R 13W SEC 9 SEWARD MERIDIAN HM 0960039 NEWTON SUB LOT 5	\$75,900.00	\$3,262.77
17404026	NEWTON NED C		43607 W COURTNEY DR	MARICOPA	AZ	85138	T 6S R 13W SEC 9 SEWARD MERIDIAN HM 0960039 NEWTON SUB LOT 6	\$88,000.00	\$3,262.77
17404027	NEWTON NED C		43607 W COURTNEY DR	MARICOPA	AZ	85138	T 6S R 13W SEC 9 SEWARD MERIDIAN HM 0960039 NEWTON SUB LOT 7	\$83,000.00	\$3,262.77
17404028	NEWTON NED C		43607 W COURTNEY DR	MARICOPA	AZ	85138	T 6S R 13W SEC 9 SEWARD MERIDIAN HM 0960039 NEWTON SUB LOT 8	\$74,700.00	\$3,262.77
17404029	NEWTON NED C		43607 W COURTNEY DR	MARICOPA	AZ	85138	T 6S R 13W SEC 9 SEWARD MERIDIAN HM 0960039 NEWTON SUB LOT 9	\$69,800.00	\$3,262.77
17404030	NEWTON NED C		43607 W COURTNEY DR	MARICOPA	AZ	85138	T 6S R 13W SEC 9 SEWARD MERIDIAN HM PORTION OF THE N1/2 E1/2 SW1/4 NE1/4 EXCLUDING NEWTON SUB	\$94,100.00	\$3,262.77
17405001	EASON ROBERT G & LINDA C		2333 N SADDLE HORSE DR	WASILLA	AK	99654	T 6S R 13W SEC 9 SEWARD MERIDIAN HM 0790124 HIGH CLIFFS SUB 1979 AMENDED LOT 7	\$73,600.00	\$3,262.77
17405002	AMES ARTHUR J & JANET L		PO BOX 2482	HOMER	AK	99603	T 6S R 13W SEC 9 SEWARD MERIDIAN HM 0790124 HIGH CLIFFS SUB 1979 AMENDED LOT 8	\$263,000.00	\$3,262.77
17405003	LEE-COX JACQUELYN		1249 E CYPRESS ST	ANAHEIM	CA	92805	T 6S R 13W SEC 9 SEWARD MERIDIAN HM 0790124 HIGH CLIFFS SUB 1979 AMENDED LOT 9	\$71,300.00	\$3,262.77
17405004	ZUCCARO LARRY A		PO BOX 340	HOMER	AK	99603	T 6S R 13W SEC 9 SEWARD MERIDIAN HM 0790124 HIGH CLIFFS SUB 1979 AMENDED LOT 10	\$285,900.00	\$3,262.77
17405010	JEWELL CAROL A DECLARATION OF TRUST		4138 BRANTLEY PL	ANCHORAGE	AK	99508	T 6S R 13W SEC 9 SEWARD MERIDIAN HM 0790124 HIGH CLIFFS SUB 1979 AMENDED LOT 4	\$67,400.00	\$3,262.77
17405011	GREVEMBERG CECELIA A		PO BOX 32	HOMER	AK	99603	T 6S R 13W SEC 9 SEWARD MERIDIAN HM 0750050 HIGH CLIFFS SUB 74 ADDN LOT 5-A	\$115,300.00	\$3,262.77
17405012	HARRIS J ROBERTA		1751 BARANOFF AVE # B	HOMER	AK	99603	T 6S R 13W SEC 9 SEWARD MERIDIAN HM 0790124 HIGH CLIFFS SUB 1979 AMENDED LOT 6	\$195,200.00	\$3,262.77
17405013	MAHAN MATT		607A TYLER ST	PORT TOWNSEND	WA	98368	T 6S R 13W SEC 9 SEWARD MERIDIAN HM 0750050 HIGH CLIFFS SUB 74 ADDN TRACT 16	\$107,300.00	\$3,262.77
17405014	DAWSON RAYMOND D		PO BOX 3127	HOMER	AK	99603	T 6S R 13W SEC 9 SEWARD MERIDIAN HM 0750050 HIGH CLIFFS SUB 74 ADDN TRACT 15	\$195,400.00	\$3,262.77
17405015	MAHAN MARK & LUCY		PO BOX 110316	ANCHORAGE	AK	99511	T 6S R 13W SEC 9 SEWARD MERIDIAN HM 0750050 HIGH CLIFFS SUB 74 ADDN TRACT 14A	\$458,200.00	\$3,262.77

FINAL ASSESSMENT ROLL

All owners of record are listed. If there is more than one parcel owner,
each owner does not owe a separate assessment. Assessments are due per parcel.

Parcel_ID	OWNER	ATTENTION	ADDRESS	CITY	STATE	ZIPCODE	LEGAL	Assessed Value	Assessment
17405016	HOLLAND STEPHAN C		2400 BELMONT DR	ANCHORAGE	AK	99517	T 6S R 13W SEC 9 SEWARD MERIDIAN HM 0750050 HIGH CLIFFS SUB 74 ADDN TRACT 14B	\$21,500.00	\$3,262.77
17405019	MCLAY PRISCILLA JEANETTE LIVING TRUST		PO BOX 785	HOMER	AK	99603	T 6S R 13W SEC 9 SEWARD MERIDIAN HM 0780012 HIGH CLIFFS SUB 1977 ADDN LOT 19	\$291,000.00	\$3,262.77
17405021	THARP JOSPEH LEE		18007 ANDOVER ST	EDMONDS	WA	98026	T 6S R 13W SEC 9 SEWARD MERIDIAN HM 0830040 HIGH CLIFFS OJA ADDN LOT 1-A	\$240,700.00	\$3,262.77
17405022	LUEY SUSAN P		2400 BELMONT DR	ANCHORAGE	AK	99517	T 6S R 13W SEC 9 SEWARD MERIDIAN HM 0830040 HIGH CLIFFS SUB OJA ADDN LOT 1-B	\$93,700.00	\$3,262.77
17405023	NIEMI JACK R		PO BOX 1582	HOMER	AK	99603	T 6S R 13W SEC 9 SEWARD MERIDIAN HM 0830040 HIGH CLIFFS SUB OJA ADDN LOT 1-C	\$175,900.00	\$3,262.77
17405024	CAIN CRAWFORD ANNE		PO BOX 1585	HOMER	AK	99603	T 6S R 13W SEC 9 SEWARD MERIDIAN HM 0710116 SKYLINE VIEW SUB TULIN ADDN TRACT 1	\$90,500.00	\$3,262.77
17405025	MURRY JOHN & SCOTT RHONDA		3320 N SHORE DR	ANCHORAGE	AK	99502	T 6S R 13W SEC 9 SEWARD MERIDIAN HM 0710116 SKYLINE VIEW SUB TULIN ADDN TRACT 2	\$89,200.00	\$3,262.77
17405026	GLASMAN STEVEN C		1400 COTTONWOOD LN	HOMER	AK	99603	T 6S R 13W SEC 9 SEWARD MERIDIAN HM 0840037 SKYLINE VIEW SUB TULIN ADDN NO 2 LOT 3-A	\$228,900.00	\$3,262.77
17405026	HAINES CLAUDIA S		1400 COTTONWOOD LN	HOMER	AK	99603	T 6S R 13W SEC 9 SEWARD MERIDIAN HM 0840037 SKYLINE VIEW SUB TULIN ADDN NO 2 LOT 3-A	\$228,900.00	\$3,262.77
17405027	SHEALY KAREN A		212 LEE DR	HOMER	AK	99603	T 6S R 13W SEC 9 SEWARD MERIDIAN HM 0840037 SKYLINE VIEW SUB TULIN ADDN NO 2 LOT 3-B	\$67,300.00	\$3,262.77
17405027	SHEALY DAVID P		212 LEE DR	HOMER	AK	99603	T 6S R 13W SEC 9 SEWARD MERIDIAN HM 0840037 SKYLINE VIEW SUB TULIN ADDN NO 2 LOT 3-B	\$67,300.00	\$3,262.77
17405032	SCHNEIDER RUDOLF & MARIJANNE		1135 SKYLINE DR	HOMER	AK	99603	T 6S R 13W SEC 9 SEWARD MERIDIAN HM THAT PORTION OF THE W1/2 SE1/4 NW1/4 LYING SOUTH OF SKYLINE DR & THAT PORTION OF THE E1/2 SE1/4 NW1/4 LYING SOUTH OF SKYLINE DR & NORTH OF EAST HILL RD & THAT PORTION OF THE N1/2 N1/2 NE1/4 SW1/4 LYING NORTHWEST OF EA	\$282,800.00	\$3,262.77
17405033	JAHNKE RENEE C		PO BOX 1508	HOMER	AK	99603	T 6S R 13W SEC 9 SEWARD MERIDIAN HM PORTION S OF EAST HILL RD W1/2 W1/2 E1/2 SW1/4	\$201,300.00	\$3,262.77
17405035	BELIEU TRACY A		PO BOX 2163	HOMER	AK	99603	T 6S R 13W SEC 9 SEWARD MERIDIAN HM 0850021 HOPKINS HEIGHTS SUB LOT 2	\$46,600.00	\$3,262.77
17405038	BURGESS ERLESS & ROSE		PO BOX 2605	HOMER	AK	99603	T 6S R 13W SEC 9 SEWARD MERIDIAN HM 0850021 HOPKINS HEIGHTS SUB LOT 5	\$257,500.00	\$3,262.77
17405040	RILEY TOMMY G & KELLEY		PO BOX 110595	ANCHORAGE	AK	99511	T 6S R 13W SEC 9 SEWARD MERIDIAN HM 0860049 JANEVIEW ESTATES SUB LOT 3	\$58,300.00	\$3,262.77
17405041	GLIDDEN BARBARA ANNE REVOCABLE TRUST		PO BOX 1163	HOMER	AK	99603	T 6S R 13W SEC 9 SEWARD MERIDIAN HM 0860049 JANEVIEW ESTATES SUB LOT 4	\$242,100.00	\$3,262.77
17405042	COLMAN GREG & VIOLETTA		PO BOX 129	HOMER	AK	99603	T 6S R 13W SEC 9 SEWARD MERIDIAN HM 0860049 JANEVIEW ESTATES SUB LOT 8	\$187,300.00	\$3,262.77
17405043	PAYNE DANIEL C & PATRICIA		628 WART RD N	LACONA	NY	13083	T 6S R 13W SEC 9 SEWARD MERIDIAN HM 0860049 JANEVIEW ESTATES SUB LOT 6	\$214,000.00	\$3,262.77
17405044	HITCHCOCK BETTY J		1350 RACE RD	HOMER	AK	99603	T 6S R 13W SEC 9 SEWARD MERIDIAN HM 0860049 JANEVIEW ESTATES SUB LOT 5	\$333,400.00	\$3,262.77
17405044	HITCHCOCK JOHN A		1350 RACE RD	HOMER	AK	99603	T 6S R 13W SEC 9 SEWARD MERIDIAN HM 0860049 JANEVIEW ESTATES SUB LOT 5	\$333,400.00	\$3,262.77
17405045	WRAY MARK C & IRENE A		17420 GOLDEN VIEW DR	ANCHORAGE	AK	99516	T 6S R 13W SEC 9 SEWARD MERIDIAN HM 0860049 JANEVIEW ESTATES SUB LOT 13	\$199,400.00	\$3,262.77
17405046	WILSON DORETTA LYNN		814 O PLACE	ANCHORAGE	AK	99501	T 6S R 13W SEC 9 SEWARD MERIDIAN HM 0860049 JANEVIEW ESTATES SUB LOT 12	\$259,500.00	\$3,262.77
17405048	ARNO RAYMOND L & PETREA M		1295 MISSION RD	HOMER	AK	99603	T 6S R 13W SEC 9 SEWARD MERIDIAN HM 0860049 JANEVIEW ESTATES SUB LOT 10	\$353,600.00	\$3,262.77
17405049	SIEGEL ELIZABETH A		PO BOX 357	HOMER	AK	99603	T 6S R 13W SEC 9 SEWARD MERIDIAN HM 0860049 JANEVIEW ESTATES LOT 9	\$157,400.00	\$3,262.77

FINAL ASSESSMENT ROLL

All owners of record are listed. If there is more than one parcel owner,
each owner does not owe a separate assessment. Assessments are due per parcel.

Parcel_ID	OWNER	ATTENTION	ADDRESS	CITY	STATE	ZIPCODE	LEGAL	Assessed Value	Assessment
17405050	KAUFFMAN LOREN C & CAROLYN		3684 MAIN ST	HOMER	AK	99603	T 6S R 13W SEC 9 SEWARD MERIDIAN HM 0860049 JANEVIEW ESTATES SUB LOT 7	\$409,200.00	\$3,262.77
17405052	SINGLETON JOE F		61169 MISSION RD	HOMER	AK	99603	T 6S R 13W SEC 9 SEWARD MERIDIAN HM 0790124 HIGH CLIFFS SUB 1979 AMENDED LOT 11&12	\$285,600.00	\$3,262.77
17405053	SMITH MARK T & ROBYN J		PO BOX 941	HOMER	AK	99603	T 6S R 13W SEC 9 SEWARD MERIDIAN HM 2003041 JANEVIEW ESTATES NO 2 LOT 11-A	\$212,400.00	\$3,262.77
17405054	CLINE KIYOE		PO BOX 3269	BIG BEAR CITY	CA	92314	T 6S R 13W SEC 9 SEWARD MERIDIAN HM 2003041 JANEVIEW ESTATES NO 2 LOT 11-B	\$130,000.00	\$3,262.77
17405054	CLINE MIKE		PO BOX 3269	BIG BEAR CITY	CA	92314	T 6S R 13W SEC 9 SEWARD MERIDIAN HM 2003041 JANEVIEW ESTATES NO 2 LOT 11-B	\$130,000.00	\$3,262.77
17405055	MCLAY LIVING TRUST		PO BOX 754	HOMER	AK	99603	T 6S R 13W SEC 9 SEWARD MERIDIAN HM 2004036 HIGH CLIFF SUB 2003 ADDN LOT 18-A	\$360,400.00	\$3,262.77
17405057	TOWNSEND DEBORAH LEE		PO BOX 3714	HOMER	AK	99603	T 6S R 13W SEC 9 SEWARD MERIDIAN HM 2008031 HOPKINS HEIGHTS SUB 2008 ADDN LOT 3-A	\$303,400.00	\$3,262.77
17405057	TOWNSEND PETER J		PO BOX 3714	HOMER	AK	99603	T 6S R 13W SEC 9 SEWARD MERIDIAN HM 2008031 HOPKINS HEIGHTS SUB 2008 ADDN LOT 3-A	\$303,400.00	\$3,262.77
17405058	LEE MARCIA L		2829 W 36TH AVE	ANCHORAGE	AK	99517	T 6S R 13W SEC 9 SEWARD MERIDIAN HM 2008085 JANEVIEW ESTATES NO 3 LOT 2-A	\$191,200.00	\$3,262.77
17405059	LEE MARCIA L		2829 W 36TH AVE	ANCHORAGE	AK	99517	T 6S R 13W SEC 9 SEWARD MERIDIAN HM 2008085 JANEVIEW ESTATES NO 3 LOT 2-B	\$58,000.00	\$3,262.77
17405101	DENDURANT KARI LEE		PO BOX 178	HOMER	AK	99603	T 6S R 13W SEC 9 SEWARD MERIDIAN HM 0900043 EKER ESTATES SUB LOT 1	\$412,900.00	\$3,262.77
17405102	STOCKBURGER WESLEY M		PO BOX 1214	HOMER	AK	99603	T 6S R 13W SEC 9 SEWARD MERIDIAN HM 0900043 EKER ESTATES SUB LOT 2	\$180,600.00	\$3,262.77
17405103	STOCKBERGER WES		PO BOX 1214	HOMER	AK	99603	T 6S R 13W SEC 9 SEWARD MERIDIAN HM 0900043 EKER ESTATES SUB LOT 3	\$54,000.00	\$3,262.77
17405106	CARTER JOE L Jr		PO BOX 56	HOMER	AK	99603	T 6S R 13W SEC 9 SEWARD MERIDIAN HM 0900043 EKER ESTATES SUB LOT 6	\$318,400.00	\$3,262.77
17405107	FAY KEVIN THOMAS & KATHLEEN		PO BOX 602	BELMAR	NJ	07719	T 6S R 13W SEC 9 SEWARD MERIDIAN HM 0900043 EKER ESTATES SUB LOT 7	\$186,600.00	\$3,262.77
17405108	TRETKOFF PAULA		PO BOX 1037	HOMER	AK	99603	T 6S R 13W SEC 9 SEWARD MERIDIAN HM 0900043 EKER ESTATES SUB LOT 8	\$231,200.00	\$3,262.77
17405108	TRETKOFF MARVIN D		PO BOX 1037	HOMER	AK	99603	T 6S R 13W SEC 9 SEWARD MERIDIAN HM 0900043 EKER ESTATES SUB LOT 8	\$231,200.00	\$3,262.77
17405109	CLAPP RAMON L & KELLY L		PO BOX 4034	HOMER	AK	99603	T 6S R 13W SEC 9 SEWARD MERIDIAN HM 0900043 EKER ESTATES SUB LOT 9	\$400,000.00	\$3,262.77
17405110	COATES LAURIE JEAN		1500 COTTONWOOD LN	HOMER	AK	99603	T 6S R 13W SEC 9 SEWARD MERIDIAN HM 0900043 EKER ESTATES SUB LOT 10	\$414,100.00	\$3,262.77
17405111	BALL DONALD P		1521 COTTONWOOD LN	HOMER	AK	99603	T 6S R 13W SEC 9 SEWARD MERIDIAN HM 0900043 EKER ESTATES SUB LOT 11	\$302,700.00	\$3,262.77
17405112	SCHMIDT TIMOTHY G & TARA C		1565 COTTONWOOD LN	HOMER	AK	99603	T 6S R 13W SEC 9 SEWARD MERIDIAN HM 0900043 EKER ESTATES SUB LOT 12	\$299,700.00	\$3,262.77
17405113	SCHMIDT TIMOTHY & TARA		1565 COTTONWOOD LN	HOMER	AK	99603	T 6S R 13W SEC 9 SEWARD MERIDIAN HM 0900043 EKER ESTATES SUB LOT 13	\$92,100.00	\$3,262.77
17405114	EKER ERIN ANN		PO BOX 13	GIRDWOOD	AK	99587	T 6S R 13W SEC 9 SEWARD MERIDIAN HM 0900043 EKER ESTATES SUB LOT 14	\$89,800.00	\$3,262.77
17405114	EKER JONATHAN R		2038 MEANDER DR	ANCHORAGE	AK	99516	T 6S R 13W SEC 9 SEWARD MERIDIAN HM 0900043 EKER ESTATES SUB LOT 14	\$89,800.00	\$3,262.77
17405115	EKER JONATHAN R		2038 MEANDER DR	ANCHORAGE	AK	99516	T 6S R 13W SEC 9 SEWARD MERIDIAN HM 0900043 EKER ESTATES SUB LOT 15	\$95,100.00	\$3,262.77
17405115	EKER ERIN ANN		PO BOX 13	GIRDWOOD	AK	99587	T 6S R 13W SEC 9 SEWARD MERIDIAN HM 0900043 EKER ESTATES SUB LOT 15	\$95,100.00	\$3,262.77
17405116	SCHMIDT TIMOTHY G & TARA C		1565 COTTONWOOD LN	HOMER	AK	99603	T 6S R 13W SEC 9 SEWARD MERIDIAN HM 0900043 EKER ESTATES SUB LOT 16	\$78,600.00	\$3,262.77

FINAL ASSESSMENT ROLL

All owners of record are listed. If there is more than one parcel owner,
each owner does not owe a separate assessment. Assessments are due per parcel.

Parcel_ID	OWNER	ATTENTION	ADDRESS	CITY	STATE	ZIPCODE	LEGAL	Assessed Value	Assessment
17405117	BALL DONALD P & NANCY L		1521 COTTONWOOD LN	HOMER	AK	99603	T 6S R 13W SEC 9 SEWARD MERIDIAN HM 0900043 EKER ESTATES SUB LOT 17	\$77,000.00	\$3,262.77
17405119	ROGGENBUCK WAUNITA A		1625 RACE RD	HOMER	AK	99603	T 6S R 13W SEC 9 SEWARD MERIDIAN HM 0900043 EKER ESTATES SUB LOT 19	\$594,600.00	\$3,262.77
17405119	ROGGENBUCK RONALD L		1625 RACE RD	HOMER	AK	99603	T 6S R 13W SEC 9 SEWARD MERIDIAN HM 0900043 EKER ESTATES SUB LOT 19	\$594,600.00	\$3,262.77
17405120	SANTALUCIA MARIA F		PO BOX 3486	HOMER	AK	99603	T 6S R 13W SEC 9 SEWARD MERIDIAN HM 0900043 EKER ESTATES SUB LOT 20	\$589,500.00	\$3,262.77
17405123	CLAY PHILLIP H AND TAMMY S REVOCABLE FAMILY TRUST		PO Box 2363	HOMER	AK	99603	T 6S R 13W SEC 9 SEWARD MERIDIAN HM 2002014 EKER ESTATES SUB NO 2 LOT 18-A	\$192,100.00	\$3,262.77
17405124	SEEGER HEIDI A		672 FAIRHAVEN	MIDDLETON	ID	83644	T 6S R 13W SEC 9 SEWARD MERIDIAN HM 2002014 EKER ESTATES SUB NO 2 LOT 18-B	\$433,400.00	\$3,262.77
17405124	SEEGER JAMES P		672 FAIRHAVEN	MIDDLETON	ID	83644	T 6S R 13W SEC 9 SEWARD MERIDIAN HM 2002014 EKER ESTATES SUB NO 2 LOT 18-B	\$433,400.00	\$3,262.77
17405125	CLAPP KYLE		PO BOX 4034	HOMER	AK	99603	T 6S R 13W SEC 9 SEWARD MERIDIAN HM 2009055 EKER ESTATES KYLE ADDN LOT 4A	\$90,600.00	\$3,262.77
17405126	TRIPLETT BONNIE		2664 MOUNT TABOR RD	BLACKSBURG	VA	24060	T 6S R 13W SEC 9 SEWARD MERIDIAN HM 2010058 EKER ESTATE NO 3 REPLAT 2010 LOT 21-A	\$108,200.00	\$3,262.77
17405127	WEICHHAND KURT		5655 SCENIC PL	HOMER	AK	99603	T 6S R 13W SEC 9 SEWARD MERIDIAN HM 2010058 EKER ESTATE NO 3 REPLAT 2010 TRACT A-1	\$450,100.00	\$3,262.77
17405127	VAN SANDT BETH ANN		5655 SCENIC PL	HOMER	AK	99603	T 6S R 13W SEC 9 SEWARD MERIDIAN HM 2010058 EKER ESTATE NO 3 REPLAT 2010 TRACT A-1	\$450,100.00	\$3,262.77
17405128	HANDLEY ROBERT & LEAH L		PO BOX 900	HOMER	AK	99603	T 6S R 13W SEC 9 SEWARD SEWARD HM 2012030 EKER ESTATES HANDLEY ADDN LOT 22A	\$70,400.00	\$3,262.77
17405129	HANDLEY ROBERT & LEAH L		PO BOX 900	HOMER	AK	99603	T 6S R 13W SEC 9 SEWARD SEWARD HM 2012030 EKER ESTATES HANDLEY ADDN LOT 22B	\$481,600.00	\$3,262.77
17405201	CLAY PHILLIP H AND TAMMY S REVOCABLE FAMILY TRUST		PO Box 2363	HOMER	AK	99603	T 6S R 13W SEC 9 SEWARD MERIDIAN HM 0910033 TULIN EAST HIGHLANDS SUB LOT 1	\$46,400.00	\$3,262.77
17405202	GAREAU BERNARD H & DONNA L		PO BOX 3526	HOMER	AK	99603	T 6S R 13W SEC 9 SEWARD MERIDIAN HM 0910033 TULIN EAST HIGHLANDS SUB LOT 2	\$45,900.00	\$3,262.77
17405203	STROOZAS THOMAS P & DEBRA F		PO BOX 1481	HOMER	AK	99603	T 6S R 13W SEC 9 SEWARD MERIDIAN HM 0910033 TULIN EAST HIGHLANDS SUB LOT 3	\$341,600.00	\$3,262.77
17405204	TREAT DAVID		1270 DONS DR	HOMER	AK	99603	T 6S R 13W SEC 9 SEWARD MERIDIAN HM 0910033 TULIN EAST HIGHLANDS SUB LOT 4	\$419,900.00	\$3,262.77
17405204	TREAT JOANNE		1270 DONS DR	HOMER	AK	99603	T 6S R 13W SEC 9 SEWARD MERIDIAN HM 0910033 TULIN EAST HIGHLANDS SUB LOT 4	\$419,900.00	\$3,262.77
17405215	PROUSE LANCE		1295 MISSION RD	HOMER	AK	99603	T 6S R 13W SEC 9 SEWARD MERIDIAN HM 0910033 TULIN EAST HIGHLANDS SUB LOT 15	\$43,600.00	\$3,262.77
17405215	PROUSE RACHEL		1295 MISSION RD	HOMER	AK	99603	T 6S R 13W SEC 9 SEWARD MERIDIAN HM 0910033 TULIN EAST HIGHLANDS SUB LOT 15	\$43,600.00	\$3,262.77
17405216	TREAT DAVID		1270 DONS DR	HOMER	AK	99603	T 6S R 13W SEC 9 SEWARD MERIDIAN HM 0970003 TULIN EAST HIGHLANDS RESUB LOTS 5-14 LOT 5-A	\$64,300.00	\$3,262.77
17405216	TREAT JOANNE		1270 DONS DR	HOMER	AK	99603	T 6S R 13W SEC 9 SEWARD MERIDIAN HM 0970003 TULIN EAST HIGHLANDS RESUB LOTS 5-14 LOT 5-A	\$64,300.00	\$3,262.77
17405217	LAMBE SARAH H		1350 DONS DR	HOMER	AK	99603	T 6S R 13W SEC 9 SEWARD MERIDIAN HM 0970003 TULIN EAST HIGHLANDS RESUB LOTS 5-14 LOT 6-A	\$188,800.00	\$3,262.77
17405217	INGLIS JOSEPH A		1350 DONS DR	HOMER	AK	99603	T 6S R 13W SEC 9 SEWARD MERIDIAN HM 0970003 TULIN EAST HIGHLANDS RESUB LOTS 5-14 LOT 6-A	\$188,800.00	\$3,262.77
17405218	FEDERAL HOME LOAN MORTGAGE CORPORATION		5000 PLANO PKWY	CARROLLTON	TX	75010	T 6S R 13W SEC 9 SEWARD MERIDIAN HM 0970003 TULIN EAST HIGHLANDS RESUB LOTS 5-14 LOT 7-A	\$165,500.00	\$3,262.77
17405219	HANNAN PAUL F & NANCY R		4048 WARES FERRY ROAD	MONTGOMERY	AL	36109	T 6S R 13W SEC 9 SEWARD MERIDIAN HM 0970003 TULIN EAST HIGHLANDS RESUB LOTS 5-14 LOT 7-B	\$173,800.00	\$3,262.77
17405220	PEDNAULT CLIFFORD J		PO BOX 477	FROMBERG	MT	59029	T 6S R 13W SEC 9 SEWARD MERIDIAN HM 0970003 TULIN EAST HIGHLANDS RESUB LOTS 5-14 LOT 8-A	\$52,800.00	\$3,262.77

FINAL ASSESSMENT ROLL

All owners of record are listed. If there is more than one parcel owner,
each owner does not owe a separate assessment. Assessments are due per parcel.

Parcel_ID	OWNER	ATTENTION	ADDRESS	CITY	STATE	ZIPCODE	LEGAL	Assessed Value	Assessment
17405221	ROUSH KAREN		PO BOX 1738	HOMER	AK	99603	T 6S R 13W SEC 9 SEWARD MERIDIAN HM 0970003 TULIN EAST HIGHLANDS RESUB LOTS 5-14 LOT 9-A	\$180,200.00	\$3,262.77
17405222	ALASKA GROWTH PROPERTIES LLC		529 W 3RD AVE	ANCHORAGE	AK	99501	T 6S R 13W SEC 9 SEWARD MERIDIAN HM 0970003 TULIN EAST HIGHLANDS RESUB LOTS 5-14 LOT 9-B	\$160,200.00	\$3,262.77
17405223	STEWART CHARLES D		5660 KATIE JEAN CIR	HOMER	AK	99603	T 6S R 13W SEC 9 SEWARD MERIDIAN HM 0970003 TULIN EAST HIGHLANDS RESUB LOTS 5-14 LOT 10-A	\$229,300.00	\$3,262.77
17405224	ALASKA GROWTH PROPERTIES LLC		529 W 3RD AVE	ANCHORAGE	AK	99501	T 6S R 13W SEC 9 SEWARD MERIDIAN HM 0970003 TULIN EAST HIGHLANDS RESUB LOTS 5-14 LOT 11-B	\$51,300.00	\$3,262.77
17405225	ANDRADE PRISCILLA F		PO BOX 1781	HOMER	AK	99603	T 6S R 13W SEC 9 SEWARD MERIDIAN HM 0970003 TULIN EAST HIGHLANDS RESUB LOTS 5-14 LOT 11-A	\$147,300.00	\$3,262.77
17405226	ANDRADE PRISCILLA F		PO BOX 1781	HOMER	AK	99603	T 6S R 13W SEC 9 SEWARD MERIDIAN HM 0970003 TULIN EAST HIGHLANDS RESUB LOTS 5-14 LOT 12-A	\$34,600.00	\$3,262.77
17405227	HARDING WARREN R		PO BOX 1841	HOMER	AK	99603	T 6S R 13W SEC 9 SEWARD MERIDIAN HM 0970003 TULIN EAST HIGHLANDS RESUB LOTS 5-14 LOT 13-A	\$47,700.00	\$3,262.77
17405228	BOGIE TAYLOR & CHRISTINE L		PO BOX 2052	HOMER	AK	99603	T 6S R 13W SEC 9 SEWARD MERIDIAN HM 0970003 TULIN EAST HIGHLANDS RESUB LOTS 5-14 LOT 13-B	\$224,600.00	\$3,262.77
17405229	MILAN LINDA		1120 HUFFMAN RD	ANCHORAGE	AK	99515	T 6S R 13W SEC 9 SEWARD MERIDIAN HM 0970003 TULIN EAST HIGHLANDS RESUB LOTS 5-14 LOT 14-A	\$296,600.00	\$3,262.77
17405901	CANYON TRAILS LLC		10305 MAIN TREE DR	ANCHORAGE	AK	99507	T 6S R 13W SEC 10 SEWARD MERIDIAN HM 2012013 CANYON TRAILS LOT 1	\$49,400.00	\$3,262.77
17405902	CANYON TRAILS LLC		10305 MAIN TREE DR	ANCHORAGE	AK	99507	T 6S R 13W SEC 10 SEWARD MERIDIAN HM 2012013 CANYON TRAILS LOT 2	\$44,300.00	\$3,262.77
17405903	CANYON TRAILS LLC		10305 MAIN TREE DR	ANCHORAGE	AK	99507	T 6S R 13W SEC 10 SEWARD MERIDIAN HM 2012013 CANYON TRAILS LOT 3	\$41,600.00	\$3,262.77
17405904	CANYON TRAILS LLC		10305 MAIN TREE DR	ANCHORAGE	AK	99507	T 6S R 13W SEC 10 SEWARD MERIDIAN HM 2012013 CANYON TRAILS LOT 4	\$44,100.00	\$3,262.77
17405905	CANYON TRAILS LLC		10305 MAIN TREE DR	ANCHORAGE	AK	99507	T 6S R 13W SEC 10 SEWARD MERIDIAN HM 2012013 CANYON TRAILS LOT 5	\$38,200.00	\$3,262.77
17405906	CANYON TRAILS LLC		10305 MAIN TREE DR	ANCHORAGE	AK	99507	T 6S R 13W SEC 10 SEWARD MERIDIAN HM 2012013 CANYON TRAILS LOT 6	\$43,600.00	\$3,262.77
17405907	CANYON TRAILS LLC		10305 MAIN TREE DR	ANCHORAGE	AK	99507	T 6S R 13W SEC 10 SEWARD MERIDIAN HM 2012013 CANYON TRAILS LOT 7	\$42,600.00	\$3,262.77
17405908	MADEJ KATHLEEN M		8750 BARNEY CIR	ANCHORAGE	AK	99507	T 6S R 13W SEC 10 SEWARD MERIDIAN HM 2012013 CANYON TRAILS LOT 8	\$42,600.00	\$3,262.77
17405909	CANYON TRAILS LLC		10305 MAIN TREE DR	ANCHORAGE	AK	99507	T 6S R 13W SEC 10 SEWARD MERIDIAN HM 2012013 CANYON TRAILS LOT 9	\$38,200.00	\$3,262.77
17405910	CANYON TRAILS LLC		10305 MAIN TREE DR	ANCHORAGE	AK	99507	T 6S R 13W SEC 10 SEWARD MERIDIAN HM 2012013 CANYON TRAILS LOT 10	\$38,200.00	\$3,262.77
17405911	CANYON TRAILS LLC		10305 MAIN TREE DR	ANCHORAGE	AK	99507	T 6S R 13W SEC 10 SEWARD MERIDIAN HM 2012013 CANYON TRAILS LOT 11	\$41,300.00	\$3,262.77
17405912	CANYON TRAILS LLC		10305 MAIN TREE DR	ANCHORAGE	AK	99507	T 6S R 13W SEC 10 SEWARD MERIDIAN HM 2012013 CANYON TRAILS LOT 12	\$52,100.00	\$3,262.77
17405913	CANYON TRAILS LLC		10305 MAIN TREE DR	ANCHORAGE	AK	99507	T 6S R 13W SEC 10 SEWARD MERIDIAN HM 2012013 CANYON TRAILS LOT 13	\$70,100.00	\$3,262.77
17405914	CANYON TRAILS LLC		10305 MAIN TREE DR	ANCHORAGE	AK	99507	T 6S R 13W SEC 10 SEWARD MERIDIAN HM 2012013 CANYON TRAILS LOT 14	\$55,200.00	\$3,262.77
17405915	CANYON TRAILS LLC		10305 MAIN TREE DR	ANCHORAGE	AK	99507	T 6S R 13W SEC 10 SEWARD MERIDIAN HM 2012013 CANYON TRAILS LOT 15	\$71,000.00	\$3,262.77
17405916	CANYON TRAILS LLC		10305 MAIN TREE DR	ANCHORAGE	AK	99507	T 6S R 13W SEC 10 SEWARD MERIDIAN HM 2012013 CANYON TRAILS LOT 16	\$65,700.00	\$3,262.77
17405917	CANYON TRAILS LLC		10305 MAIN TREE DR	ANCHORAGE	AK	99507	T 6S R 13W SEC 10 SEWARD MERIDIAN HM 2012013 CANYON TRAILS LOT 17	\$72,600.00	\$3,262.77
17405918	CANYON TRAILS LLC		10305 MAIN TREE DR	ANCHORAGE	AK	99507	T 6S R 13W SEC 10 SEWARD MERIDIAN HM 2012013 CANYON TRAILS LOT 18	\$74,300.00	\$3,262.77

FINAL ASSESSMENT ROLL

All owners of record are listed. If there is more than one parcel owner, each owner does not owe a separate assessment. Assessments are due per parcel.

Parcel_ID	OWNER	ATTENTION	ADDRESS	CITY	STATE	ZIPCODE	LEGAL	Assessed Value	Assessment
17405919	CANYON TRAILS LLC		10305 MAIN TREE DR	ANCHORAGE	AK	99507	T 6S R 13W SEC 10 SEWARD MERIDIAN HM 2012013 CANYON TRAILS LOT 19	\$68,400.00	\$3,262.77
17405920	CANYON TRAILS LLC		10305 MAIN TREE DR	ANCHORAGE	AK	99507	T 6S R 13W SEC 10 SEWARD MERIDIAN HM 2012013 CANYON TRAILS LOT 20	\$68,200.00	\$3,262.77
17405921	CANYON TRAILS LLC		10305 MAIN TREE DR	ANCHORAGE	AK	99507	T 6S R 13W SEC 10 SEWARD MERIDIAN HM 2012013 CANYON TRAILS LOT 21	\$63,100.00	\$3,262.77
17405922	CANYON TRAILS LLC		10305 MAIN TREE DR	ANCHORAGE	AK	99507	T 6S R 13W SEC 10 SEWARD MERIDIAN HM 2012013 CANYON TRAILS LOT 22	\$45,500.00	\$3,262.77
17405923	CANYON TRAILS LLC		10305 MAIN TREE DR	ANCHORAGE	AK	99507	T 6S R 13W SEC 10 SEWARD MERIDIAN HM 2012013 CANYON TRAILS LOT 23	\$53,100.00	\$3,262.77
17405924	CANYON TRAILS LLC		10305 MAIN TREE DR	ANCHORAGE	AK	99507	T 6S R 13W SEC 10 SEWARD MERIDIAN HM 2012013 CANYON TRAILS LOT 24	\$52,700.00	\$3,262.77
17405925	CANYON TRAILS LLC		10305 MAIN TREE DR	ANCHORAGE	AK	99507	T 6S R 13W SEC 10 SEWARD MERIDIAN HM 2012013 CANYON TRAILS LOT 25	\$48,400.00	\$3,262.77
17405926	CANYON TRAILS LLC		10305 MAIN TREE DR	ANCHORAGE	AK	99507	T 6S R 13W SEC 10 SEWARD MERIDIAN HM 2012013 CANYON TRAILS LOT 26	\$40,200.00	\$3,262.77
17405927	CANYON TRAILS LLC		10305 MAIN TREE DR	ANCHORAGE	AK	99507	T 6S R 13W SEC 10 SEWARD MERIDIAN HM 2012013 CANYON TRAILS LOT 27	\$37,600.00	\$3,262.77
17405928	CANYON TRAILS LLC		10305 MAIN TREE DR	ANCHORAGE	AK	99507	T 6S R 13W SEC 10 SEWARD MERIDIAN HM 2012013 CANYON TRAILS LOT 28	\$33,600.00	\$3,262.77
17405929	CANYON TRAILS LLC		10305 MAIN TREE DR	ANCHORAGE	AK	99507	T 6S R 13W SEC 10 SEWARD MERIDIAN HM 2012013 CANYON TRAILS LOT 29	\$47,900.00	\$3,262.77
17405930	CANYON TRAILS LLC		10305 MAIN TREE DR	ANCHORAGE	AK	99507	T 6S R 13W SEC 10 SEWARD MERIDIAN HM 2012013 CANYON TRAILS LOT 30	\$45,300.00	\$3,262.77
17405931	CANYON TRAILS LLC		10305 MAIN TREE DR	ANCHORAGE	AK	99507	T 6S R 13W SEC 10 SEWARD MERIDIAN HM 2012013 CANYON TRAILS LOT 31	\$49,400.00	\$3,262.77
17405932	CANYON TRAILS LLC		10305 MAIN TREE DR	ANCHORAGE	AK	99507	T 6S R 13W SEC 10 SEWARD MERIDIAN HM 2012013 CANYON TRAILS TRACT A	\$144,200.00	\$3,262.77
17406011	FOWLER JOHN G		10305 MAIN TREE DR	ANCHORAGE	AK	99507	T 6S R 13W SEC 10 SEWARD MERIDIAN HM N1/2 NE1/4 EXCLUDING W 10 AC	\$208,000.00	\$3,262.77
17408005	BELLAMY MARVIN K & ANNETTE E		PO BOX 6426	HALIBUT COVE	AK	99603	T 6S R 13W SEC 10 SEWARD MERIDIAN HM 0740601 SCENIC SUB TRACT 1	\$142,100.00	\$3,262.77
17408006	MORTON JEANNETTE P & D PAUL		PO BOX 2963	HOMER	AK	99603	T 6S R 13W SEC 10 SEWARD MERIDIAN HM 0740601 SCENIC SUB TRACT 2	\$69,100.00	\$3,262.77
17408007	CHEN GLENN K		2181 KACHEMAK DR	HOMER	AK	99603	T 6S R 13W SEC 10 SEWARD MERIDIAN HM 0740601 SCENIC SUB TRACT 3	\$286,000.00	\$3,262.77
17408007	KERN YULIA		2181 KACHEMAK DR	HOMER	AK	99603	T 6S R 13W SEC 10 SEWARD MERIDIAN HM 0740601 SCENIC SUB TRACT 3	\$286,000.00	\$3,262.77
17408009	PEARL KATHLEEN H		PO BOX 91	EL VERANO	CA	95433	T 6S R 13W SEC 10 SEWARD MERIDIAN HM 0820039 SCENIC SUB NO 2 TRACT 4B	\$44,200.00	\$3,262.77
17408009	STIER KATHLEEN P	C/O KATHLEEN PEARL	PO BOX 91	EL VERANO	CA	95433	T 6S R 13W SEC 10 SEWARD MERIDIAN HM 0820039 SCENIC SUB NO 2 TRACT 4B	\$44,200.00	\$3,262.77
17408010	STIER RIDGLEY PATTERSON		2183 SKYLINE DR	HOMER	AK	99603	T 6S R 13W SEC 10 SEWARD MERIDIAN HM 0820039 SCENIC SUB NO 2 TRACT 4A	\$280,300.00	\$3,262.77
17409002	ADAMS SCOTT S & JEAN M		PO BOX 2292	HOMER	AK	99603	T 6S R 13W SEC 10 SEWARD MERIDIAN HM 0750059 PARADISE HEIGHTS SUB LOT 1 BLK 1	\$288,100.00	\$3,262.77
17409003	ADAMS JEAN		PO BOX 2292	HOMER	AK	99603	T 6S R 13W SEC 10 SEWARD MERIDIAN HM 0750059 PARADISE HEIGHTS SUB LOT 3 BLK 1	\$40,500.00	\$3,262.77
17409004	KING JAMES A		PO BOX 231955	ANCHORAGE	AK	99523	T 6S R 13W SEC 10 SEWARD MERIDIAN HM 0750059 PARADISE HEIGHTS SUB LOT 2 BLK 1	\$41,100.00	\$3,262.77
17409005	O'DONNELL TIMOTHY MICHAEL		10 W NAPA DR	PETALUMA	CA	94954	T 6S R 13W SEC 10 SEWARD MERIDIAN HM 0750059 PARADISE HEIGHTS SUB LOT 1 BLK 2	\$46,000.00	\$3,262.77
17409006	GOUGH LARRY LVING TRUST		3219 FOXVALE DR	OAKTON	VA	22124	T 6S R 13W SEC 10 SEWARD MERIDIAN HM 0750059 PARADISE HEIGHTS SUB LOT 2 BLK 2	\$238,700.00	\$3,262.77

All owners of record are listed. If there is more than one parcel owner,
each owner does not owe a separate assessment. Assessments are due per parcel.

Parcel_ID	OWNER	ATTENTION	ADDRESS	CITY	STATE	ZIPCODE	LEGAL	Assessed Value	Assessment
17409007	LIBURD ANN C		3018 27TH AVE W	SEATTLE	WA	98199	T 6S R 13W SEC 10 SEWARD MERIDIAN HM 0750059 PARADISE HEIGHTS SUB LOT 4 BLK 2	\$41,800.00	\$3,262.77
17409008	LINDEN LAURIE		2001 HORIZON CT	HOMER	AK	99603	T 6S R 13W SEC 10 SEWARD MERIDIAN HM 0750059 PARADISE HEIGHTS SUB LOT 17 BLK 2	\$173,700.00	\$3,262.77
17409008	LINDEN MICHAEL		2001 HORIZON CT	HOMER	AK	99603	T 6S R 13W SEC 10 SEWARD MERIDIAN HM 0750059 PARADISE HEIGHTS SUB LOT 17 BLK 2	\$173,700.00	\$3,262.77
17409010	HINKLE KATHLEEN M		4044 MAIN ST	HOMER	AK	99603	T 6S R 13W SEC 10 SEWARD MERIDIAN HM 0750059 PARADISE HEIGHTS SUB LOT 15 BLK 2	\$62,800.00	\$3,262.77
17409012	MCEWEN SCOTT & SISSON CYNTHIA FOLSOM		PO BOX 1782	HOMER	AK	99603	T 6S R 13W SEC 10 SEWARD MERIDIAN HM 0750059 PARADISE HEIGHTS SUB LOT 13 BLK 2	\$294,500.00	\$3,262.77
17409013	BRANDT-ERICHSEN NANCY		PO BOX 112995	ANCHORAGE	AK	99511	T 6S R 13W SEC 10 SEWARD MERIDIAN HM 0750059 PARADISE HEIGHTS SUB LOT 12 BLK 2	\$68,000.00	\$3,262.77
17409014	BURNS CHARLES		PO BOX 942	KASILOF	AK	99610	T 6S R 13W SEC 10 SEWARD MERIDIAN HM 0750059 PARADISE HEIGHTS SUB LOT 11 BLK 2	\$289,900.00	\$3,262.77
17409015	JACKSON CHARLES T & JOAN R		1499 BLAKE ST APT 6F	DENVER	CO	80202	T 6S R 13W SEC 10 SEWARD MERIDIAN HM 0750059 PARADISE HEIGHTS SUB LOT 10 BLK 2	\$70,800.00	\$3,262.77
17409016	JACKSON CHARLES T & JOAN R		1499 BLAKE ST APT 6F	DENVER	CO	80202	T 6S R 13W SEC 10 SEWARD MERIDIAN HM 0750059 PARADISE HEIGHTS SUB LOT 9 BLK 2	\$198,800.00	\$3,262.77
17409020	BEVERLY CAROL A		2070 HORIZON CT	HOMER	AK	99603	T 6S R 13W SEC 10 SEWARD MERIDIAN HM 0750059 PARADISE HEIGHTS SUB LOT 5 BLK 2	\$260,900.00	\$3,262.77
17409020	BEVERLY JON C		2070 HORIZON CT	HOMER	AK	99603	T 6S R 13W SEC 10 SEWARD MERIDIAN HM 0750059 PARADISE HEIGHTS SUB LOT 5 BLK 2	\$260,900.00	\$3,262.77
17409021	PUTMAN VANCE FATE		PO BOX 20473	JUNEAU	AK	99802	T 6S R 13W SEC 10 SEWARD MERIDIAN HM 0750059 PARADISE HEIGHTS SUB LOT 3 BLK 2	\$101,100.00	\$3,262.77
17409025	COBB JAMES M		PO BOX 1289	HOMER	AK	99603	T 6S R 13W SEC 10 SEWARD MERIDIAN HM 2007005 PARADISE HEIGHTS SUB COBB REPLAT LOT 16A	\$48,900.00	\$3,262.77
17409026	LOU LILY J		16501 CHASEWOOD LN	ANCHORAGE	AK	99516	T 6S R 13W SEC 10 SEWARD MERIDIAN HM 2007005 PARADISE HEIGHTS SUB COBB REPLAT LOT 16B	\$171,500.00	\$3,262.77
17409026	HAVER KRAIG A		16501 CHASEWOOD LN	ANCHORAGE	AK	99516	T 6S R 13W SEC 10 SEWARD MERIDIAN HM 2007005 PARADISE HEIGHTS SUB COBB REPLAT LOT 16B	\$171,500.00	\$3,262.77
17409027	PURINGTON DEBORAH L		PO BOX 2985	HOMER	AK	99603	T 6S R 13W SEC 10 SEWARD MERIDIAN HM 2009020 STAUBYESKA SUB LOT 1 THAT PORTION LYING SOUTH WITHIN THE HOMER CITY LIMITS	\$67,300.00	\$3,262.77
17409029	PALMER WILLIAM B & FEDORA SHIRLEY A		2110 HORIZON CT	HOMER	AK	99603	T 6S R 13W SEC 10 SEWARD MERIDIAN HM 2013002 PARADISE HEIGHTS SUB 2012 LOT 6-A BLOCK 2		\$3,262.77
17409030	STARK DOUGLAS AND SANDRA		2073 HORIZON CT	HOMER	AK	99603	T 6S R 13W SEC 10 SEWARD MERIDIAN HM 2014029 PARADISE HEIGHTS SUB 2013 REPLAT LOT 14A-1		\$3,262.77
17409031	STARK DOUGLAS AND SANDRA		2073 HORIZON CT	HOMER	AK	99603	T 6S R 13W SEC 10 SEWARD MERIDIAN HM 2014029 PARADISE HEIGHTS SUB 2013 REPLAT LOT 14B-1		\$3,262.77
17410001	SPRINGER AMY		PO BOX 855	HOMER	AK	99603	T 6S R 13W SEC 10 SEWARD MERIDIAN HM 0740175 PARADISE SOUTH SUB LOT 1 BLK 1	\$241,000.00	\$3,262.77
17410002	BRANCH KEN & NANCY		PO BOX 1295	HOMER	AK	99603	T 6S R 13W SEC 10 SEWARD MERIDIAN HM 0800028 PARADISE SOUTH SUB NO 4 LOT 2-B BLOCK 1	\$295,700.00	\$3,262.77
17410004	ANDERSON FREDERICK N & MARTI A		1193 BAY AVE	HOMER	AK	99603	T 6S R 13W SEC 10 SEWARD MERIDIAN HM 0740175 PARADISE SOUTH SUB LOT 4 BLK 1	\$162,000.00	\$3,262.77
17410005	RODRIGUEZ-SANSOM ANNA		PO BOX 1440	HOMER	AK	99603	T 6S R 13W SEC 10 SEWARD MERIDIAN HM 0740175 PARADISE SOUTH SUB LOT 5 BLK 1	\$314,800.00	\$3,262.77
17410005	SANSOM BYRON		PO BOX 1440	HOMER	AK	99603	T 6S R 13W SEC 10 SEWARD MERIDIAN HM 0740175 PARADISE SOUTH SUB LOT 5 BLK 1	\$314,800.00	\$3,262.77
17410006	WILDER CAROLYN B		PO BOX 1908	HOMER	AK	99603	T 6S R 13W SEC 10 SEWARD MERIDIAN HM 0750047 PARADISE SOUTH RESUB TRACT 6A	\$194,500.00	\$3,262.77
17410007	ANDERSON FREDERICK N & MARTI A		1193 BAY AVE	HOMER	AK	99603	T 6S R 13W SEC 10 SEWARD MERIDIAN HM 0790030 PARADISE SOUTH REPLAT OF LOTS 3A & 6B OF BLK 1 LOT 6B-1	\$508,200.00	\$3,262.77

FINAL ASSESSMENT ROLL

All owners of record are listed. If there is more than one parcel owner,
each owner does not owe a separate assessment. Assessments are due per parcel.

Parcel_ID	OWNER	ATTENTION	ADDRESS	CITY	STATE	ZIPCODE	LEGAL	Assessed Value	Assessment
17410008	JANIGO GENE R & SHARON L		PO BOX 111223	ANCHORAGE	AK	99511	T 6S R 13W SEC 10 SEWARD MERIDIAN HM 0750047 PARADISE SOUTH RESUB TRACT 7B	\$65,800.00	\$3,262.77
17410009	VAN PATTEN DOUGLAS		PO BOX 1348	HOMER	AK	99603	T 6S R 13W SEC 10 SEWARD MERIDIAN HM 0750047 PARADISE SOUTH RESUB TRACT 7A	\$126,700.00	\$3,262.77
17410010	VAN PATTEN DOUGLAS		PO BOX 1348	HOMER	AK	99603	T 6S R 13W SEC 10 SEWARD MERIDIAN HM 0742356 PARADISE SOUTH SUB ADDN 1 LOT 1	\$101,800.00	\$3,262.77
17410013	KACHEMAK HERITAGE LAND TRUST INC		315 KLONDIKE AVE	HOMER	AK	99603	T 6S R 13W SEC 10 SEWARD MERIDIAN HM 0742356 PARADISE SOUTH SUB ADDN 1 LOT 04	\$27,400.00	\$3,262.77
17410014	KACHEMAK HERITAGE LAND TRUST INC		315 KLONDIKE AVE	HOMER	AK	99603	T 6S R 13W SEC 10 SEWARD MERIDIAN HM 0740175 PARADISE SOUTH SUB LOT 4 BLK 2	\$169,100.00	\$3,262.77
17410015	WAYNE WENDY ANN		2435 PARADISE PL	HOMER	AK	99603	T 6S R 13W SEC 10 SEWARD MERIDIAN HM 0740175 PARADISE SOUTH SUB LOT 3 BLK 2	\$263,600.00	\$3,262.77
17410015	DELEHANTY STEVEN JOSEPH		2435 PARADISE PL	HOMER	AK	99603	T 6S R 13W SEC 10 SEWARD MERIDIAN HM 0740175 PARADISE SOUTH SUB LOT 3 BLK 2	\$263,600.00	\$3,262.77
17410016	SCALZI LUCAS		PO BOX 3435	HOMER	AK	99603	T 6S R 13W SEC 10 SEWARD MERIDIAN HM 0740175 PARADISE SOUTH SUB LOT 2 BLK 2	\$137,100.00	\$3,262.77
17410017	SCHULZ STEVE & FRIESEN SHARON		2525 PARADISE PL	HOMER	AK	99603	T 6S R 13W SEC 10 SEWARD MERIDIAN HM 0740175 PARADISE SOUTH SUB LOT 1 BLK 2	\$357,100.00	\$3,262.77
17410018	DICKERSON STEPHANIE		41627 GLADY'S DR	HOMER	AK	99603	T 6S R 13W SEC 10 SEWARD MERIDIAN HM 0742356 PARADISE SOUTH SUB ADDN NO 1 LOT 2 & 3	\$523,000.00	\$3,262.77
17410018	DICKERSON SCOTT		4281 SHIRLEY CT	HOMER	AK	99603	T 6S R 13W SEC 10 SEWARD MERIDIAN HM 0742356 PARADISE SOUTH SUB ADDN NO 1 LOT 2 & 3	\$523,000.00	\$3,262.77
17410019	PERKINS KIMBERLY L		PO BOX 2589	HOMER	AK	99603	T 6S R 13W SEC 10 SEWARD MERIDIAN HM 2013009 PARADISE SOUTH SUB 2012 LOT 3-B1		\$3,262.77
17410019	HOPPE TODD C		PO BOX 2589	HOMER	AK	99603	T 6S R 13W SEC 10 SEWARD MERIDIAN HM 2013009 PARADISE SOUTH SUB 2012 LOT 3-B1		\$3,262.77
17410020	HOPPE TODD C		PO BOX 2589	HOMER	AK	99603	T 6S R 13W SEC 10 SEWARD MERIDIAN HM 2013009 PARADISE SOUTH SUB 2012 LOT 3-B2		\$3,262.77
17410020	PERKINS KIMBERLY L		PO BOX 2589	HOMER	AK	99603	T 6S R 13W SEC 10 SEWARD MERIDIAN HM 2013009 PARADISE SOUTH SUB 2012 LOT 3-B2		\$3,262.77
17411108	MILLER FAMILY REVOCABLE LIVING TRUST		PO BOX 316	HOMER	AK	99603	T 6S R 13W SEC 10 SEWARD MERIDIAN HM 0000587 SCENIC VIEW SUB LOT 30	\$235,900.00	\$3,262.77
17411109	QUINN SUSAN A		PO BOX 2561	HOMER	AK	99603	T 6S R 13W SEC 10 SEWARD MERIDIAN HM 0000587 SCENIC VIEW SUB LOT 16 AND PORTION OF LOT 49 LYING WEST OF LOT 16 & EAST OF LOT 49-B	\$527,200.00	\$3,262.77
17411109	QUINN MICHAEL J Jr		PO BOX 2561	HOMER	AK	99603	T 6S R 13W SEC 10 SEWARD MERIDIAN HM 0000587 SCENIC VIEW SUB LOT 16 AND PORTION OF LOT 49 LYING WEST OF LOT 16 & EAST OF LOT 49-B	\$527,200.00	\$3,262.77
17411110	WAGNER NEIL ROBERT & KYRA DAWN		PO BOX 1801	HOMER	AK	99603	T 6S R 13W SEC 10 SEWARD MERIDIAN HM 0000587 SCENIC VIEW SUB LOT 14	\$234,600.00	\$3,262.77
17411111	MCLAY JAMES WOODROW		PO BOX 976	HOMER	AK	99603	T 6S R 13W SEC 10 SEWARD MERIDIAN HM 0000587 SCENIC VIEW SUB LOT 15	\$126,300.00	\$3,262.77
17411112	BOWE BETH A		PO BOX 435	HOMER	AK	99603	T 6S R 13W SEC 10 SEWARD MERIDIAN HM 0730087 SCENIC VIEW SUB SLAVIN-RHOEL-MILLER RESUB LOT 49A	\$236,000.00	\$3,262.77
17411112	BOWE FRANCIS P		PO BOX 435	HOMER	AK	99603	T 6S R 13W SEC 10 SEWARD MERIDIAN HM 0730087 SCENIC VIEW SUB SLAVIN-RHOEL-MILLER RESUB LOT 49A	\$236,000.00	\$3,262.77
17411113	MCLAY RODNEY VAL		PO BOX 504	HOMER	AK	99603	T 6S R 13W SEC 10 SEWARD MERIDIAN HM 0810031 SCENIC VIEW SUB MARY ALLEN 1981 REPLAT LOT 49-B TRACT A	\$59,500.00	\$3,262.77
17411115	GUSTAFSON LEIF B		PO BOX 2027	HOMER	AK	99603	T 6S R 13W SEC 10 SEWARD MERIDIAN HM 0000587 SCENIC VIEW SUB LOT 44	\$246,100.00	\$3,262.77
17411115	TODD MICHELLE D		PO BOX 2027	HOMER	AK	99603	T 6S R 13W SEC 10 SEWARD MERIDIAN HM 0000587 SCENIC VIEW SUB LOT 44	\$246,100.00	\$3,262.77

FINAL ASSESSMENT ROLL

All owners of record are listed. If there is more than one parcel owner,
each owner does not owe a separate assessment. Assessments are due per parcel.

Parcel_ID	OWNER	ATTENTION	ADDRESS	CITY	STATE	ZIPCODE	LEGAL	Assessed Value	Assessment
17411116	WIARD ROBERT D & ANN E		PO BOX 1631	HOMER	AK	99603	T 6S R 13W SEC 10 SEWARD MERIDIAN HM 0000587 SCENIC VIEW SUB LOT 43	\$156,100.00	\$3,262.77
17411117	YOUNT AMY L		3231 KINGS BRIDGE RD	MOSS POINT	MS	39562	T 6S R 13W SEC 10 SEWARD MERIDIAN HM 0000587 SCENIC VIEW SUB LOT 42	\$168,900.00	\$3,262.77
17411117	YOUNT RANDALL L		3231 KINGS BRIDGE RD	MOSS POINT	MS	39562	T 6S R 13W SEC 10 SEWARD MERIDIAN HM 0000587 SCENIC VIEW SUB LOT 42	\$168,900.00	\$3,262.77
17411118	STANCLIFF ANDREA		PO BOX 82666	PORTLAND	OR	97282	T 6S R 13W SEC 10 SEWARD MERIDIAN HM 0000587 SCENIC VIEW SUB LOT 41	\$225,900.00	\$3,262.77
17411122	DICKERSON SCOTT		4281 SHIRLEY CT	HOMER	AK	99603	T 6S R 13W SEC 10 SEWARD MERIDIAN HM 0810055 SCENIC VIEW MARY A ALLEN 1981 SUB PARCEL A-4 TRACT A LOT 34-A	\$50,000.00	\$3,262.77
17411122	DICKERSON STEPHANIE L		41627 GLADY'S DRIVE	HOMER	AK	99603	T 6S R 13W SEC 10 SEWARD MERIDIAN HM 0810055 SCENIC VIEW MARY A ALLEN 1981 SUB PARCEL A-4 TRACT A LOT 34-A	\$50,000.00	\$3,262.77
17411123	CABANA JEREMY & HILARY		105 SKYLINE DR	HOMER	AK	99603	T 6S R 13W SEC 10 SEWARD MERIDIAN HM 0810055 SCENIC VIEW MARY A ALLEN 1981 SUB PARCEL A-4 TRACT A LOT 33-A	\$50,000.00	\$3,262.77
17411124	MATKIN CRAIG O TRUST AGREEMENT		2030 MARY ALLEN AVE	HOMER	AK	99603	T 6S R 13W SEC 10 SEWARD MERIDIAN HM 0810055 SCENIC VIEW MARY A ALLEN 1981 SUB PARCEL A-4 TRACT A LOT 32-A	\$322,300.00	\$3,262.77
17411125	BICE CARL & MOSS TARA S		2010 MARY ALLEN AVE	HOMER	AK	99603	T 6S R 13W SEC 10 SEWARD MERIDIAN HM 0810055 SCENIC VIEW MARY A ALLEN 1981 SUB PARCEL A-4 TRACT A LOT 49-D	\$295,900.00	\$3,262.77
17411126	FREEMAN ASIA BRAULIA		2005 MARY ALLEN AVE	HOMER	AK	99603	T 6S R 13W SEC 10 SEWARD MERIDIAN HM 0810055 SCENIC VIEW MARY A ALLEN 1981 SUB PARCEL A-4 TRACT A LOT 49-C	\$195,600.00	\$3,262.77
17411127	MILLER FAMILY REVOCABLE LIVING TRUST		PO BOX 316	HOMER	AK	99603	T 6S R 13W SEC 10 SEWARD MERIDIAN HM 0810055 SCENIC VIEW MARY A ALLEN 1981 SUB PARCEL A-4 TRACT A LOT 31-A	\$43,800.00	\$3,262.77
17411130	GRISWOLD MARY L		PO BOX 1417	HOMER	AK	99603	T 6S R 13W SEC 10 SEWARD MERIDIAN HM 2004029 SCENIC VIEW SUB NO 11 LOT 11A	\$126,400.00	\$3,262.77
17411201	KRANICH RAY ELDEN Sr		PO BOX 715	HOMER	AK	99603	T 6S R 13W SEC 10 SEWARD MERIDIAN HM 0000587 SCENIC VIEW SUB LOT 13	\$52,800.00	\$3,262.77
17411202	KRANICH ROBERT W FAMILY LIMITED PARTNERSHIP		9780 CARLSON RD	ANCHORAGE	AK	99507	T 6S R 13W SEC 10 SEWARD MERIDIAN HM 0000587 SCENIC VIEW SUB LOT 17	\$40,000.00	\$3,262.77
17411204	KRANICH ROBERT W FAMILY LIMITED PARTNERSHIP		9780 CARLSON RD	ANCHORAGE	AK	99507	T 6S R 13W SEC 10 SEWARD MERIDIAN HM 0000587 SCENIC VIEW SUB LOT 29	\$39,000.00	\$3,262.77
17411205	RILEY RICHARD D & JODI L		PO BOX 177	HOMER	AK	99603	T 6S R 13W SEC 10 SEWARD MERIDIAN HM 0000587 SCENIC VIEW SUB LOT 28 TRACT A	\$252,600.00	\$3,262.77
17411206	GREINER KARI S		PO BOX 1279	HOMER	AK	99603	T 6S R 13W SEC 10 SEWARD MERIDIAN HM 0000587 SCENIC VIEW SUB LOT 18 TRACT A	\$167,300.00	\$3,262.77
17411206	GREINER DAVID B		PO BOX 1279	HOMER	AK	99603	T 6S R 13W SEC 10 SEWARD MERIDIAN HM 0000587 SCENIC VIEW SUB LOT 18 TRACT A	\$167,300.00	\$3,262.77
17411207	PFEIL FREDRICK & REBECCA L		PO BOX 1625	HOMER	AK	99603	T 6S R 13W SEC 10 SEWARD MERIDIAN HM 0000587 SCENIC VIEW SUB TRACT A THAT PORTION COMMENCING AT THE SECTION CORNER COMMON TO SEC 9 & 10 & 15 & 16 TH EAST 1320.00 FT TH NORTH 416.00 TH WEST 104.00 FT TH NORTH 14.00 FT TO THE POB TH NORTH 432.00 FT TH E	\$462,000.00	\$3,262.77
17411208	DILLON VELDON F & LAVELLE S		PO BOX 591	HOMER	AK	99603	T 6S R 13W SEC 10 SEWARD MERIDIAN HM 0000587 SCENIC VIEW SUB TRACT A PORTION THEREOF	\$242,500.00	\$3,262.77
17411218	MARTUSHEV VLADIMIR LIVING TRUST		PO BOX 5148	NIKOLAEVSK	AK	99556	T 6S R 13W SEC 10 SEWARD MERIDIAN HM 0810042 SCENIC VIEW SUB PLAT OF A3A & A3B LOT A3A	\$55,100.00	\$3,262.77

FINAL ASSESSMENT ROLL

All owners of record are listed. If there is more than one parcel owner,
each owner does not owe a separate assessment. Assessments are due per parcel.

Parcel_ID	OWNER	ATTENTION	ADDRESS	CITY	STATE	ZIPCODE	LEGAL	Assessed Value	Assessment
17411219	MCBRIDE PATRICK H & BARBARA		PO BOX 1857	HOMER	AK	99603	T 6S R 13W SEC 10 SEWARD MERIDIAN HM 0810042 SCENIC VIEW SUB PLAT OF LOT A3A & A3B LOT A3B	\$96,400.00	\$3,262.77
17411220	GENERAL BUCKNER POST #16 THE AMERICAN LEGION DEPT AK		PO BOX 858	HOMER	AK	99603	T 6S R 13W SEC 10 SEWARD MERIDIAN HM 0860008 SCENIC VIEW SUB NO 10 LOT A2-E	\$191,400.00	\$3,262.77
17411221	SIMPSON LANA M		PO BOX 2604	HOMER	AK	99603	T 6S R 13W SEC 10 SEWARD MERIDIAN HM 0860008 SCENIC VIEW SUB NO 10 LOT A2-D	\$70,900.00	\$3,262.77
17411221	SIMPSON DWIGHT S		PO BOX 2604	HOMER	AK	99603	T 6S R 13W SEC 10 SEWARD MERIDIAN HM 0860008 SCENIC VIEW SUB NO 10 LOT A2-D	\$70,900.00	\$3,262.77
17411221	ANDERSON RONALD L		39370 BRENMARK RD	HOMER	AK	99603	T 6S R 13W SEC 10 SEWARD MERIDIAN HM 0860008 SCENIC VIEW SUB NO 10 LOT A2-D	\$70,900.00	\$3,262.77
17411222	SIMPSON DWIGHT S & LANA M		PO BOX 2604	HOMER	AK	99603	T 6S R 13W SEC 10 SEWARD MERIDIAN HM 0860008 SCENIC VIEW SUB NO 10 LOT A2-C	\$260,400.00	\$3,262.77
17411223	ANDERSON SABRINA R		PO BOX 2604	HOMER	AK	99603	T 6S R 13W SEC 10 SEWARD MERIDIAN HM 0860008 SCENIC VIEW SUB NO 10 LOT A2-B	\$36,300.00	\$3,262.77
17411224	MILLER SANDY KAYE		PO BOX 2467	HOMER	AK	99603	T 6S R 13W SEC 10 SEWARD MERIDIAN HM 0860008 SCENIC VIEW SUB NO 10 LOT A2-A	\$53,100.00	\$3,262.77
17411225	BROSTE RONALD & CHARLOTTE		2340 E END RD	HOMER	AK	99603	T 6S R 13W SEC 15 SEWARD MERIDIAN HM 2002055 SCENIC VIEW SUB BROSTE ADDN LOT 1	\$111,400.00	\$3,262.77
17411226	BROSTE RONALD & CHARLOTTE		2340 E END RD	HOMER	AK	99603	T 6S R 13W SEC 15 SEWARD MERIDIAN HM 2002055 SCENIC VIEW SUB BROSTE ADDN LOT 2	\$272,600.00	\$3,262.77
17411227	GREER ALBERT E & LOURIE M		PO BOX 637	HOMER	AK	99603	T 6S R 13W SEC 15 SEWARD MERIDIAN HM THAT PARCEL AS DESCRIBED IN WD 17@317 A PORTION OF WHICH IS LOT 7 TRACT A SCENIC VIEW SUB PLAT 52-587 EXCLUDING DOT ROW	\$277,000.00	\$3,262.77
17411301	FLYNN HOWARD D & MARY M	C/O SANDRA HAAG PERS REP	4503 GARFIELD ST	ANCHORAGE	AK	99503	T 6S R 13W SEC 10 SEWARD MERIDIAN HM 0000587 - RS SCENIC VIEW SUB LOT 24	\$40,000.00	\$3,262.77
17411302	MITCHELL JOHN A		517 GOLDEN MEADOW DR NW	ALBUQUERQUE	NM	87114	T 6S R 13W SEC 10 SEWARD MERIDIAN HM 0000587 SCENIC VIEW SUB LOT 23	\$140,100.00	\$3,262.77
17411303	GRISWOLD MARY		PO BOX 1417	HOMER	AK	99603	T 6S R 13W SEC 10 SEWARD MERIDIAN HM 0000587 SCENIC VIEW SUB LOT 22	\$40,000.00	\$3,262.77
17411304	FLYNN HOWARD D & MARY M	C/O SANDRA HAAG PERS REP	4503 GARFIELD ST	ANCHORAGE	AK	99503	T 6S R 13W SEC 10 SEWARD MERIDIAN HM 0000587 - RS SCENIC VIEW SUB LOT 21	\$40,000.00	\$3,262.77
17411305	WAGNER DENNIS L & WAGNER COLLEEN T		2485 LARRY LN	HOMER	AK	99603	T 6S R 13W SEC 10 SEWARD MERIDIAN HM 0000587 SCENIC VIEW SUB LOT 10	\$56,300.00	\$3,262.77
17411306	MCQUILKIN RICHARD S		PO BOX 71084	FAIRBANKS	AK	99707	T 6S R 13W SEC 10 SEWARD MERIDIAN HM 0000587 SCENIC VIEW SUB LOT 9	\$40,000.00	\$3,262.77
17411307	BENTLEY FAMILY REVOCABLE TRUST		7881 E SABINO CREST PL	TUCSON	AZ	85750	T 6S R 13W SEC 10 SEWARD MERIDIAN HM 0000587 SCENIC VIEW SUB LOT 8 EXCLUDING DOT ROW	\$43,400.00	\$3,262.77
17412009	CAPTAIN BRUCE FLANIGAN LLC		PO BOX 4083	HOMER	AK	99603	T 6S R 13W SEC 10 SEWARD MERIDIAN HM PTN SE1/4 SE1/4 STARTING @ CORNER OF SECS 10 11 14 & 15; TH N 426.8 FT TO CTR OF RD; TH SWLY ALONG RD 1398 FT; TH E 1320 FT TO POB EXCL THAT PTN PER WD 320/133	\$226,000.00	\$3,262.77
17419104	CAPTAIN BRUCE FLANIGAN LLC		PO BOX 4083	HOMER	AK	99603	T 6S R 13W SEC 11 SEWARD MERIDIAN HM 0850014 COMMERCE PARK SUB LOT 4	\$399,000.00	\$3,262.77
17419106	HARGROVE WALLACE L & SHARON		3165 E END RD	HOMER	AK	99603	T 6S R 13W SEC 11 SEWARD MERIDIAN HM 0970020 COMMERCE PARK RESUB LOT 3 LOT 3-A	\$304,100.00	\$3,262.77
17419107	HARGROVE WALLACE L & SHARON		3165 E END RD	HOMER	AK	99603	T 6S R 13W SEC 11 SEWARD MERIDIAN HM 0970020 COMMERCE PARK RESUB LOT 3 LOT 3-B	\$172,800.00	\$3,262.77
17419108	HAEG THOMAS M		PO BOX 4022	HOMER	AK	99603	T 6S R 13W SEC 11 SEWARD MERIDIAN HM 0970022 COMMERCE PARK 1997 ADDN LOT 1-A	\$215,700.00	\$3,262.77
17419110	MARTUSHEV ANDREI P & MARY Y		PO BOX 805	HOMER	AK	99603	T 6S R 13W SEC 11 SEWARD MERIDIAN HM 2005090 COMMERCE PARK 2005 ADDN LOT 2-A-2	\$455,000.00	\$3,262.77

FINAL ASSESSMENT ROLL

All owners of record are listed. If there is more than one parcel owner,
each owner does not owe a separate assessment. Assessments are due per parcel.

Parcel_ID	OWNER	ATTENTION	ADDRESS	CITY	STATE	ZIPCODE	LEGAL	Assessed Value	Assessment
17419111	GLACIER BUILDINGS LLC		3125 E END RD	HOMER	AK	99603	T 6S R 13W SEC 11 SEWARD MERIDIAN HM 2005090 COMMERCE PARK 2005 ADDN LOT 2-A-1	\$682,200.00	\$3,262.77
17419201	BLAINE JAMES F		475 SOUNDVIEW AVE	HOMER	AK	99603	T 6S R 13W SEC 11 SEWARD MERIDIAN HM 0850122 PUFFIN ACRES SUB LOT 4 BLK 1	\$446,200.00	\$3,262.77
17419201	JONES TROY A		33740 JONES DR	HOMER	AK	99603	T 6S R 13W SEC 11 SEWARD MERIDIAN HM 0850122 PUFFIN ACRES SUB LOT 4 BLK 1	\$446,200.00	\$3,262.77
17419202	MAHONEY ALISHA M		PO BOX 298	HOMER	AK	99603	T 6S R 13W SEC 11 SEWARD MERIDIAN HM 0850122 PUFFIN ACRES SUB LOT 3 BLK 1	\$209,200.00	\$3,262.77
17419202	MAHONEY JOHN G		PO BOX 298	HOMER	AK	99603	T 6S R 13W SEC 11 SEWARD MERIDIAN HM 0850122 PUFFIN ACRES SUB LOT 3 BLK 1	\$209,200.00	\$3,262.77
17419205	CALKINS BARBARA FAMILY TRUST	C/O JAMES BLAINE TTEE	475 SOUNDVIEW AVE	HOMER	AK	99603	T 6S R 13W SEC 11 SEWARD MERIDIAN HM PTN E1/2 SW1/4 LYING N OF LT 1 BLK 1 & E OF LT 2 BLK 1 PUFFIN ACRES & S OF EAST ROAD EXCLUDING DOT ROW	\$768,500.00	\$3,262.77
17419222	ENGBRETSSEN ALLEN		PO BOX 534	HOMER	AK	99603	T 6S R 13W SEC 11 SEWARD MERIDIAN HM 0950052 PUFFIN ACRES NO 2 LOT 2A BLK 1	\$321,800.00	\$3,262.77
17419222	ENGBRETSSEN LINDA		PO BOX 534	HOMER	AK	99603	T 6S R 13W SEC 11 SEWARD MERIDIAN HM 0950052 PUFFIN ACRES NO 2 LOT 2A BLK 1	\$321,800.00	\$3,262.77
17419280	MOORE KENNETH & ROSELEEN ALASKA COMMUNITY PROPERTY TRUST		5140 KACHEMAK DR	HOMER	AK	99603	T 6S R 13W SEC 11 SEWARD MERIDIAN HM 2012054 NORTHERN ENTERPRISES NO 2 LOT 1	\$2,414,900.00	\$3,262.77
17420103	WOLFE JOHN M & FIALA ROSEMARIE		PO BOX 935	HOMER	AK	99603	T 6S R 13W SEC 11 SEWARD MERIDIAN HM 0610049 H K DAVIS SUB AMENDED LOT 11	\$311,500.00	\$3,262.77
17420104	BRANDT JOYCE E		5200 KACHEMAK DR	HOMER	AK	99603	T 6S R 13W SEC 11 SEWARD MERIDIAN HM 0610049 H K DAVIS SUB AMENDED LOT 12	\$258,800.00	\$3,262.77
17420104	BRANDT HAROLD L		5200 KACHEMAK DR	HOMER	AK	99603	T 6S R 13W SEC 11 SEWARD MERIDIAN HM 0610049 H K DAVIS SUB AMENDED LOT 12	\$258,800.00	\$3,262.77
17420105	ALA KACHEMAK BAY LLC		1220 N MAIN ST STE 6	SPRINGVILLE	UT	84663	T 6S R 13W SEC 11 SEWARD MERIDIAN HM 0610049 H K DAVIS SUB AMENDED LOT 13	\$221,900.00	\$3,262.77
17420112	MOORE KENNETH & ROSELEEN ALASKA COMMUNITY PROPERTY TRUST		5140 KACHEMAK DR	HOMER	AK	99603	T 6S R 13W SEC 11 SEWARD MERIDIAN HM 0830031 MOORE- HOLT SUB NO 3 LOT 1-A	\$292,500.00	\$3,262.77
17420118	ALA KACHEMAK BAY LLC		1220 N MAIN ST STE 6	SPRINGVILLE	UT	84663	T 6S R 13W SEC 11 SEWARD MERIDIAN HM 200069 H K DAVIS SUB NO 6 LOT 15-D	\$1,331,800.00	\$3,262.77
17420119	MOORE KENNETH & ROSELEEN ALASKA COMMUNITY PROPERTY TRUST		5140 KACHEMAK DR	HOMER	AK	99603	T 6S R 13W SEC 11 SEWARD MERIDIAN HM 2002067 NORTHERN ENTERPRISES NO 1 LOT 2-A-1	\$416,700.00	\$3,262.77
17420120	MOORE KENNETH & ROSELEEN ALASKA COMMUNITY PROPERTY TRUST		5140 KACHEMAK DR	HOMER	AK	99603	T 6S R 13W SEC 11 SEWARD MERIDIAN HM 2002067 NORTHERN ENTERPRISES NO 1 LOT 3-A-1	\$314,400.00	\$3,262.77
17420201	HERBERT JAMES W FAMILY TRUST		PO BOX 1461	SEWARD	AK	99664	T 6S R 13W SEC 11 SEWARD MERIDIAN HM 0610049 H K DAVIS SUB AMENDED LOT 8	\$68,500.00	\$3,262.77
17420202	MOORE KENNETH & ROSELEEN ALASKA COMMUNITY PROPERTY TRUST		5140 KACHEMAK DR	HOMER	AK	99603	T 6S R 13W SEC 11 SEWARD MERIDIAN HM 0610049 H K DAVIS SUB AMENDED LOT 7	\$236,500.00	\$3,262.77
17420203	AURORA LAND COMPANY LLC		5243 KACHEMAK DR	HOMER	AK	99603	T 6S R 13W SEC 11 SEWARD MERIDIAN HM 0003064 H K DAVIS SUB AMENDED LOT 6	\$427,500.00	\$3,262.77
17420204	QUINN KENNETH J		5261 KACHEMAK DR	HOMER	AK	99603	T 6S R 13W SEC 11 SEWARD MERIDIAN HM 0610049 H K DAVIS SUB AMENDED LOT 5	\$239,900.00	\$3,262.77
17420205	STAFFORD LISA F		PO BOX 3403	HOMER	AK	99603	T 6S R 13W SEC 11 SEWARD MERIDIAN HM 0610049 H K DAVIS SUB AMENDED LOT 4	\$292,700.00	\$3,262.77
17420205	STAFFORD THOMAS T		PO BOX 3403	HOMER	AK	99603	T 6S R 13W SEC 11 SEWARD MERIDIAN HM 0610049 H K DAVIS SUB AMENDED LOT 4	\$292,700.00	\$3,262.77
17420206	STAFFORD THOMAS T		PO BOX 3403	HOMER	AK	99603	T 6S R 13W SEC 11 SEWARD MERIDIAN HM 0610049 H K DAVIS SUB AMENDED LOT 3	\$41,100.00	\$3,262.77

All owners of record are listed. If there is more than one parcel owner,
each owner does not owe a separate assessment. Assessments are due per parcel.

Parcel_ID	OWNER	ATTENTION	ADDRESS	CITY	STATE	ZIPCODE	LEGAL	Assessed Value	Assessment
17420206	STAFFORD LISA F		PO BOX 3403	HOMER	AK	99603	T 6S R 13W SEC 11 SEWARD MERIDIAN HM 0610049 H K DAVIS SUB AMENDED LOT 3	\$41,100.00	\$3,262.77
17420207	OWENS JOSEPH DAVID & JERE CHRISTINE JOINT LIVING TRUST		3705 ARCTIC BLVD	ANCHORAGE	AK	99503	T 6S R 13W SEC 11 SEWARD MERIDIAN HM 0610049 H K DAVIS SUB AMENDED LOT 14	\$169,900.00	\$3,262.77
17420208	VANTREASE JEROLD L & DEBRA L		PO BOX 1730	HOMER	AK	99603	T 6S R 13W SEC 11 SEWARD MERIDIAN HM 0610049 H K DAVIS SUB AMENDED LOT 2	\$98,000.00	\$3,262.77
17420213	VANTREASE JEROLD L & DEBRA L		PO BOX 1730	HOMER	AK	99603	T 6S R 13W SEC 11 SEWARD MERIDIAN HM 0610049 H K DAVIS SUB AMENDED LOT 1K	\$286,900.00	\$3,262.77
17420218	DICKERSON RUTH		523 ELDERBERRY DR	HOMER	AK	99603	T 6S R 13W SEC 11 SEWARD MERIDIAN HM 0610049 H K DAVIS SUB AMENDED LOT 1A EXCLUDING DOT ROW	\$377,200.00	\$3,262.77
17420218	DICKERSON GARY M		523 ELDERBERRY DR	HOMER	AK	99603	T 6S R 13W SEC 11 SEWARD MERIDIAN HM 0610049 H K DAVIS SUB AMENDED LOT 1A EXCLUDING DOT ROW	\$377,200.00	\$3,262.77
17420219	EAST END PROPERTIES LLC		1411 ROEDER AVE	BELLINGHAM	WA	98225	T 6S R 13W SEC 11 SEWARD MERIDIAN HM 0860021 H K DAVIS SUB NO 5 LOT 1L	\$1,241,500.00	\$3,262.77
17420220	MOORE & MOORE SERVICES INC		3900 STERLING HWY	HOMER	AK	99603	T 6S R 13W SEC 11 SEWARD MERIDIAN HM 2006014 H K DAVIS SUB NO 7 LOT 1B-1	\$475,600.00	\$3,262.77
17420306	SURVIVOR'S TRUST UNDER THE MEDEMA FAMILY TRUST	C/O MAX MEDEMA & DONNA DOWLING TTEES	2800 KEMPTON HILLS DR	ANCHORAGE	AK	99516	T 6S R 13W SEC 11 SEWARD MERIDIAN HM 0870067 RUMLEY-COLLIE SUB 3 TRACT A-1B	\$201,400.00	\$3,262.77
17420306	CREDIT SHELTER TRUST UNDER MEDEMA FAMILY TRUST	C/O MAX MEDEMA & DONNA DOWLING TTEES	2800 KEMPTON HILLS DR	ANCHORAGE	AK	99516	T 6S R 13W SEC 11 SEWARD MERIDIAN HM 0870067 RUMLEY-COLLIE SUB 3 TRACT A-1B	\$201,400.00	\$3,262.77
17420308	NIEMELA JAMES R		PO BOX 2382	HOMER	AK	99603	T 6S R 13W SEC 11 SEWARD MERIDIAN HM 0870069 RUMLEY-COLLIE FOUR SUB TRACT A-3A	\$77,400.00	\$3,262.77
17420309	SEATON PAUL TRUSTEE		58395 BRUCE ST	HOMER	AK	99603	T 6S R 13W SEC 11 SEWARD MERIDIAN HM 0870069 RUMLEY - COLLIE FOUR TRACT A-3B	\$131,000.00	\$3,262.77
17420311	SEATON PAUL K		58395 BRUCE ST	HOMER	AK	99603	T 6S R 13W SEC 11 SEWARD MERIDIAN HM 0890036 RUMLEY-COLLIE FIVE SUB TRACT A-2B	\$103,900.00	\$3,262.77
17420316	MOORE KENNETH & ROSELEEN ALASKA COMMUNITY PROPERTY TRUST		5140 KACHEMAK DR	HOMER	AK	99603	T 6S R 13W SEC 11 SEWARD MERIDIAN HM 2002067 NORTHERN ENTERPRISES NO 1 LOT 5-A-2	\$84,100.00	\$3,262.77
17420318	EAST END MINI STORAGE LLC		PO BOX 2622	HOMER	AK	99603	T 6S R 13W SEC 11 SEWARD MERIDIAN HM 2013051 RUMLEY-COLLIE SUB SEVEN TRACT BC		\$6,525.54
17421022	MONTGOMERY FRANCES D		PO BOX 1526	HOMER	AK	99603	T 6S R 13W SEC 11 SEWARD MERIDIAN HM 0610049 TR A H K DAVIS SUB AKA W1/2 W1/2 SE1/4 PTN E OF KACHEMAK DRIVE	\$353,600.00	\$3,262.77
17421022	MONTGOMERY JACK H		PO BOX 1526	HOMER	AK	99603	T 6S R 13W SEC 11 SEWARD MERIDIAN HM 0610049 TR A H K DAVIS SUB AKA W1/2 W1/2 SE1/4 PTN E OF KACHEMAK DRIVE	\$353,600.00	\$3,262.77
17421023	SCOTT MICHAEL J & SHELLEY D		5310 KACHEMAK DR	HOMER	AK	99603	T 6S R 13W SEC 11 SEWARD MERIDIAN HM 0750034 LEE COLE SUB TRACT B	\$173,000.00	\$3,262.77
17421025	HAMIK JACK		4002 KACHEMAK WAY	HOMER	AK	99603	T 6S R 13W SEC 11 SEWARD MERIDIAN HM 0780044 WALTER KODIAK SUB TRACT A	\$58,100.00	\$3,262.77
17421027	CONNEMARA ENTERPRISES LLC		3326 WESLEYAN DR	ANCHORAGE	AK	99508	T 6S R 13W SEC 11 SEWARD MERIDIAN HM PTN GL 1 BEGIN @1/4 CORNER COMMON TO SEC 11 & 12; TH S89 DEG 54'30"W 376.3 FT ALONG CTR OF SEC 11 TO POB; TH N10 DEG 51'W 185 FT TO SOUTH ROW LINE OF HOMER EAST RD; TH S44 DEG 50'30"W 209.8 FT; TH S10 DEG 44'E 1	\$161,700.00	\$3,262.77
17421036	CLAUSS JAMES ELLSWORTH & BEVERLY DAWN TRUST		3815 E END RD	HOMER	AK	99603	T 6S R 13W SEC 11 SEWARD MERIDIAN HM 0800065 SEAL ROCK ROOST SUB TRACT 1	\$238,900.00	\$3,262.77

All owners of record are listed. If there is more than one parcel owner,
each owner does not owe a separate assessment. Assessments are due per parcel.

Parcel_ID	OWNER	ATTENTION	ADDRESS	CITY	STATE	ZIPCODE	LEGAL	Assessed Value	Assessment
17421037	MOREHOUSE GREGORY J		487 MARINE PARADE	CHRISTCHURCH 8062	NEW ZEALAND		T 6S R 13W SEC 11 SEWARD MERIDIAN HM THAT PORTION OF THE NE1/4 SE1/4 COMMENCING AT THE 1/4 CORNER COMMON TO SEC 11 & 12 TH PROCEED S 89 DEG 55 MIN W 552.90 TH N 10 DEG 44 MIN W 33.23 FT TO THE POB TH S 44 DEG 22 MIN 16 SEC E 274.43 FT ALONG THE SOUTH RO	\$53,200.00	\$3,262.77
17421037	MOREHOUSE MARK EDWARD		2383 ORANGE AVE APT C	COSTA MESA	CA	92627	T 6S R 13W SEC 11 SEWARD MERIDIAN HM THAT PORTION OF THE NE1/4 SE1/4 COMMENCING AT THE 1/4 CORNER COMMON TO SEC 11 & 12 TH PROCEED S 89 DEG 55 MIN W 552.90 TH N 10 DEG 44 MIN W 33.23 FT TO THE POB TH S 44 DEG 22 MIN 16 SEC E 274.43 FT ALONG THE SOUTH RO	\$53,200.00	\$3,262.77
17421037	MCVEY MARTHA RAE MOREHOUSE		7841 PORT ORFORD DR	ANCHORAGE	AK	99507	T 6S R 13W SEC 11 SEWARD MERIDIAN HM THAT PORTION OF THE NE1/4 SE1/4 COMMENCING AT THE 1/4 CORNER COMMON TO SEC 11 & 12 TH PROCEED S 89 DEG 55 MIN W 552.90 TH N 10 DEG 44 MIN W 33.23 FT TO THE POB TH S 44 DEG 22 MIN 16 SEC E 274.43 FT ALONG THE SOUTH RO	\$53,200.00	\$3,262.77
17421041	SEAMAN DAVID		PO BOX RDO	HOMER	AK	99603	T 06S R 13W SEC 11 SEWARD MERIDIAN HM 2011037 COTTONWOOD CORNER LOT 1	\$39,700.00	\$3,262.77
17421042	BRAUND DYLAN S		PO BOX 1898	HOMER	AK	99603	T 06S R 13W SEC 11 SEWARD MERIDIAN HM 2011037 COTTONWOOD CORNER LOT 2	\$358,200.00	\$3,262.77
17421042	BRAUND SARAH J		PO BOX 1898	HOMER	AK	99603	T 06S R 13W SEC 11 SEWARD MERIDIAN HM 2011037 COTTONWOOD CORNER LOT 2	\$358,200.00	\$3,262.77
17443009	KOHLBECK R M KEVIN & PHYLLIS J		PO BOX 2150	HOMER	AK	99603	T 6S R 13W SEC 11 SEWARD MERIDIAN HM 0840076 GJOSUND TRACTS TOO SUB LOT A-2	\$390,400.00	\$3,262.77
17443010	HILLEARY KAMEHAMEHA		708 GRAVENSTEIN HWY N # 252	SEBASTOPOL	CA	95472	T 6S R 13W SEC 11 SEWARD MERIDIAN HM 0900040 GJOSUND TRACTS THREE SUB TRACT A1A	\$144,300.00	\$3,262.77
17501001	HILLSTRAND MARY M		2100 LAKE OTIS PKWY	ANCHORAGE	AK	99508	T 6S R 14W SEC 14 SEWARD MERIDIAN HM THAT PTN OF NW1/4 SW1/4 LYING NORTH OF STERLING HWY & EXCLUDING SOUTH 210 FT	\$503,100.00	\$3,262.77
17501003	NOVAK DENNIS B	DIANE NOVAK PERSONAL REP C/O DAN WESTERBERG	4164 PENNOCK ST STE A	HOMER	AK	99603	T 6S R 14W SEC 14 SEWARD MERIDIAN HM PTN OF NE1/4 SW1/4 BEGINNING @ SW1/16 CORNER TH N 208 FT TO POB; TH N 300 FT TO CORNER 2; TH E 250 FT TO CORNER 3; TH S 300 FT TO CORNER 4; TH W 250 FT TO POB; EXCL ANY PTNS W/IN ROW OF STERLING HWY & ROGERS LOO	\$32,300.00	\$3,262.77
17501011	CLAUSEN PROPERTY LP	C/O LORNA PICKRELL	336 BON AIR CTR # 503	GREENBRAE	CA	94904	T 6S R 14W SEC 14 SEWARD MERIDIAN HM POR S OF STERLING HWY N1/2 S1/2 SE1/4 SW1/4	\$58,800.00	\$3,262.77
17501013	ASSELIN TRACY A & MACKIE PAUL R		2661 STERLING HWY	HOMER	AK	99603	T 6S R 14W SEC 14 SEWARD MERIDIAN HM THAT PORTION OF THE SE1/4 SW1/4 AS PER W/D 177 @ 205	\$241,800.00	\$3,262.77
17501018	NOVAK DENNIS B	DIANE NOVAK PERSONAL REP C/O DAN WESTERBERG	4164 PENNOCK ST STE A	HOMER	AK	99603	T 6S R 14W SEC 14 SEWARD MERIDIAN HM PORTION BETWEEN OLD STERLING HWY & NEW STERLING HWY S1/2 SW1/4 NE1/4 SW1/4	\$40,500.00	\$3,262.77
17501019	BERRYMAN JON M & JULIA		PO BOX 2072	HOMER	AK	99603	T 6S R 14W SEC 14 SEWARD MERIDIAN HM BEGINNING AT THE SW1/16 CORNER PROCEED S 16 DEG 22 MIN W 612.52 FT TO THE POB TH N 80 DEG 28 MIN W 207.8 FT TH S 24 DEG 38 MIN W 246.5 FT TH S 80 DEG 40 MIN E 269.5 FT TH N 20 DEG 54 MIN E 168.0 FT TH N 13 DEG 13 MIN	\$202,500.00	\$3,262.77
17501028	NOVAK DENNIS B	DIANE NOVAK PERSONAL REP C/O DAN WESTERBERG	4164 PENNOCK ST STE A	HOMER	AK	99603	T 6S R 14W SEC 14 SEWARD MERIDIAN HM 0700029 ABBOTT SUB LOT 5	\$124,200.00	\$3,262.77
17501029	INGRAM JOAN BERRYMAN TRUST AGREEMENT		PO BOX 1594	HOMER	AK	99603	T 6S R 14W SEC 14 SEWARD MERIDIAN HM 0770029 ABBOTT SUB LOT 3	\$330,300.00	\$3,262.77
17501030	BERRYMAN JON M		PO BOX 2072	HOMER	AK	99603	T 6S R 14W SEC 14 SEWARD MERIDIAN HM 0770029 ABBOTT SUB LOT 2	\$70,000.00	\$3,262.77

FINAL ASSESSMENT ROLL

All owners of record are listed. If there is more than one parcel owner,
each owner does not owe a separate assessment. Assessments are due per parcel.

Parcel_ID	OWNER	ATTENTION	ADDRESS	CITY	STATE	ZIPCODE	LEGAL	Assessed Value	Assessment
17501031	WILKES JANE S		9354 NASH RD	BOZEMAN	MT	59715	T 6S R 14W SEC 14 SEWARD MERIDIAN HM 0770029 ABBOTT SUB LOT 1	\$378,100.00	\$3,262.77
17501031	BRUDIE PHILIP L		PO BOX 111	HOMER	AK	99603	T 6S R 14W SEC 14 SEWARD MERIDIAN HM 0770029 ABBOTT SUB LOT 1	\$378,100.00	\$3,262.77
17501031	DAIGLE ANN B		PO BOX 4013	HOMER	AK	99603	T 6S R 14W SEC 14 SEWARD MERIDIAN HM 0770029 ABBOTT SUB LOT 1	\$378,100.00	\$3,262.77
17501033	CARDON MARJOLEIN A C		2770 BAY VISTA CT	HOMER	AK	99603	T 6S R 14W SEC 14 SEWARD MERIDIAN HM 0770029 ABBOTT SUB LOT 4	\$251,700.00	\$3,262.77
17501034	SMITH LEON R & MARY A		2750 STERLING HWY	HOMER	AK	99603	T 6S R 14W SEC 14 SEWARD MERIDIAN HM PORTION NE1/4 SE1/4 SW1/4 LYING N OF STERLING HWY AND AKA TR 2 SIMKINS SUB	\$458,800.00	\$3,262.77
17501035	WILLIAM ROBERT LLC		196 E 10600 S	SANDY	UT	84070	T 6S R 14W SEC 14 SEWARD MERIDIAN HM PORTION NE1/4 SE1/4 SW1/4 LYING N OF STERLING HWY & AKA TR 1 SIMKINS SUB	\$76,500.00	\$3,262.77
17501036	DUBLIRER DOROTHY C		3939 WALNUT AVE UNIT 170	CARMICHAEL	CA	95608	T 6S R 14W SEC 14 SEWARD MERIDIAN HM 0770091 WOLSTENHOLME TRACTS SUB TRACT A	\$623,000.00	\$3,262.77
17501037	KREIDER RICHARD LANDIS		PO BOX 170	ANCHOR POINT	AK	99556	T 6S R 14W SEC 14 SEWARD MERIDIAN HM 0770091 WOLSTENHOLME TRACTS SUB TRACT B	\$198,300.00	\$3,262.77
17501038	SORENSEN MARTINE I CYRIACKS		2750 BAY VISTA CT	HOMER	AK	99603	T 6S R 14W SEC 14 SEWARD MERIDIAN HM 0780110 ABBOTT SUB NO 3 LOT 9	\$209,500.00	\$3,262.77
17501039	NOVAK DENNIS B	DIANE NOVAK PERSONAL REP C/O DAN WESTERBERG	4164 PENNOCK ST STE A	HOMER	AK	99603	T 6S R 14W SEC 14 SEWARD MERIDIAN HM 0780110 ABBOTT SUB NO 3 LOT 8	\$4,900.00	\$3,262.77
17501040	BERRYMAN JON		PO BOX 2072	HOMER	AK	99603	T 6S R 14W SEC 14 SEWARD MERIDIAN HM 0780110 ABBOTT SUB NO 3 LOT 10	\$275,700.00	\$3,262.77
17501041	BROWN MICHAEL LEE		PO BOX 2247	HOMER	AK	99603	T 6S R 14W SEC 14 SEWARD MERIDIAN HM 0770029 ABBOTT SUB TRACT A EXCLUDING ABBOTT SUB NO 3 LOTS 8 & 10	\$232,000.00	\$3,262.77
17501043	WILKINS CHARLENE E		PO BOX 2010	HOMER	AK	99603	T 6S R 14W SEC 14 SEWARD MERIDIAN HM 0780120 ABBOTT SUB ADDN OF LOTS 6 & 7 LOT 6	\$177,100.00	\$3,262.77
17501044	CRANGLE TOMMY F & PAMPER G		1403 SUNSET DR	SIGNAL MOUNTAIN	TN	37377	T 6S R 14W SEC 14 SEWARD MERIDIAN HM 0790062 ABBOTT SUB NO 4 LOT 7-A	\$124,400.00	\$3,262.77
17501045	CRANGLE TOMMY F & PAMPER G		1403 SUNSET DR	SIGNAL MOUNTAIN	TN	37377	T 6S R 14W SEC 14 SEWARD MERIDIAN HM 0790062 ABBOTT SUB NO 4 LOT 7-B	\$38,500.00	\$3,262.77
17501047	ANDERSON NORMAN JR & DEBORAH ANNE		4400 ROGERS LOOP	HOMER	AK	99603	T 6S R 14W SEC 14 SEWARD MERIDIAN HM 0870008 BIDARKA HEIGHTS SUB UNIT 1 LOT 22	\$231,000.00	\$3,262.77
17501048	SHADLE MATT		PO BOX 312	HOMER	AK	99603	T 6S R 14W SEC 14 SEWARD MERIDIAN HM 0870008 BIDARKA HEIGHTS SUB UNIT 1 LOT 1	\$124,000.00	\$3,262.77
17501050	ZAK BRYAN & KAREN		2525 STERLING HWY	HOMER	AK	99603	T 6S R 14W SEC 14 SEWARD MERIDIAN HM 0880022 BAYCREST SUB NO 2 LOT 51	\$281,800.00	\$3,262.77
17501051	YUKON ZAK LLC		2525 STERLING HWY	HOMER	AK	99603	T 6S R 14W SEC 14 SEWARD MERIDIAN HM 0880022 BAYCREST SUB NO 2 LOT 52	\$286,100.00	\$3,262.77
17501056	FOGLE JAMES F		3251 KATMAI DR	KODIAK	AK	99615	T 6S R 14W SEC 14 SEWARD MERIDIAN HM 0970044 BIDARKA HEIGHTS UNIT 3 FOGLE ADDN TRACT 3	\$111,300.00	\$3,262.77
17501057	KILCHER HOMESTEAD TRUST	C/O CATKIN BURTON	1143 M CT	ANCHORAGE	AK	99501	T 6S R 14W SEC 14 SEWARD MERIDIAN HM 200834 YULES PERCH AMENDED LOT 1	\$71,300.00	\$3,262.77
17501058	KILCHER HOMESTEAD TRUST	C/O CATKIN BURTON	1143 M CT	ANCHORAGE	AK	99501	T 6S R 14W SEC 14 SEWARD MERIDIAN HM 200834 YULES PERCH AMENDED LOT 2	\$69,000.00	\$3,262.77
17501059	KILCHER HOMESTEAD TRUST	C/O CATKIN BURTON	1143 M CT	ANCHORAGE	AK	99501	T 6S R 14W SEC 14 SEWARD MERIDIAN HM 200834 YULES PERCH AMENDED LOT 3	\$94,200.00	\$3,262.77
17501060	KILCHER HOMESTEAD TRUST	C/O CATKIN BURTON	1143 M CT	ANCHORAGE	AK	99501	T 6S R 14W SEC 14 SEWARD MERIDIAN HM 200834 YULES PERCH AMENDED LOT 4	\$85,200.00	\$3,262.77

FINAL ASSESSMENT ROLL

All owners of record are listed. If there is more than one parcel owner,
each owner does not owe a separate assessment. Assessments are due per parcel.

Parcel_ID	OWNER	ATTENTION	ADDRESS	CITY	STATE	ZIPCODE	LEGAL	Assessed Value	Assessment
17501061	MCCUBBINS JONATHAN MICHAEL		1700 HIGHLAND DR	HOMER	AK	99603	T 6S R 14W SEC 14 SEWARD MERIDIAN HM 2005057 BIDARKA HEIGHTS SHADLEY ADDN TRACT 1A	\$278,500.00	\$3,262.77
17501062	DASHR INC		PO BOX 3256	HOMER	AK	99603	T 6S R 14W SEC 14 SEWARD MERIDIAN HM 2005057 BIDARKA HEIGHTS SHADLEY ADDN TRACT 1B	\$78,400.00	\$3,262.77
17501063	YAKUNIN TERESA		PO BOX 1513	HOMER	AK	99603	T 6S R 14W SEC 14 SEWARD MERIDIAN HM 2008005 BIDARKA HEIGHTS UNIT 3 INAMA ADDN LOT 2A	\$358,000.00	\$3,262.77
17501063	YAKUNIN GRIGORY		PO BOX 1513	HOMER	AK	99603	T 6S R 14W SEC 14 SEWARD MERIDIAN HM 2008005 BIDARKA HEIGHTS UNIT 3 INAMA ADDN LOT 2A	\$358,000.00	\$3,262.77
17501064	PANKOSKI DANNY W		PO BOX 2257	SOLDOTNA	AK	99669	T 6S R 14W SEC 14 SEWARD MERIDIAN HM 2008005 BIDARKA HEIGHTS UNIT 3 INAMA ADDN LOT 2B	\$54,200.00	\$3,262.77
17501064	PANKOSKI ANNETTE I		PO BOX 2257	SOLDOTNA	AK	99669	T 6S R 14W SEC 14 SEWARD MERIDIAN HM 2008005 BIDARKA HEIGHTS UNIT 3 INAMA ADDN LOT 2B	\$54,200.00	\$3,262.77
17501065	PANKOSKI ANNETTE I		PO BOX 2257	SOLDOTNA	AK	99669	T 6S R 14W SEC 14 SEWARD MERIDIAN HM 2008005 BIDARKA HEIGHTS UNIT 3 INAMA ADDN LOT 2C	\$57,500.00	\$3,262.77
17501065	PANKOSKI DANNY W		PO BOX 2257	SOLDOTNA	AK	99669	T 6S R 14W SEC 14 SEWARD MERIDIAN HM 2008005 BIDARKA HEIGHTS UNIT 3 INAMA ADDN LOT 2C	\$57,500.00	\$3,262.77
17501068	PANKOSKI DANNY W		PO BOX 2257	SOLDOTNA	AK	99669	T 6S R 14W SEC 14 SEWARD MERIDIAN HM 2008005 BIDARKA HEIGHTS UNIT 3 INAMA ADDN LOT 2F	\$54,100.00	\$3,262.77
17501068	PANKOSKI ANNETTE I		PO BOX 2257	SOLDOTNA	AK	99669	T 6S R 14W SEC 14 SEWARD MERIDIAN HM 2008005 BIDARKA HEIGHTS UNIT 3 INAMA ADDN LOT 2F	\$54,100.00	\$3,262.77
17501069	KNUTSON TRACEY		PO BOX 3504	HOMER	AK	99603	T 6S R 14W SEC 14 Seward Meridian HM 2014030 BIDARKA HEIGHTS UNIT 3 KNUTSON R EPLAT LOT 2D-1	\$6,525.54	
17502018	EPPERSON JACK & MARY		6901 ROUND TREE DR	ANCHORAGE	AK	99507	T 6S R 14W SEC 13 SEWARD MERIDIAN HM 0681008 W R BELL SUB TRACT C	\$221,300.00	\$3,262.77
17502025	THOMPSON TERRY		PO BOX 2282	HOMER	AK	99603	T 6S R 14W SEC 13 SEWARD MERIDIAN HM 0741225 EMERALD HIGHLAND ESTATES SUB UNIT 1 BLK 2 EXC LTS 2 3 4 5 6 & 7 AKA UNSUB PTN N1/2 S1/2 SEC 13 T6S R14W E OF LT 2 BLK 2 N OF HIGHLAND DR & W OF BAYRIDGE DR	\$209,500.00	\$3,262.77
17502026	SCHMIDT THEODORE L & TAMARA		PO BOX 65	HOMER	AK	99603	T 6S R 14W SEC 13 SEWARD MERIDIAN HM 0741225 EMERALD HIGHLAND ESTATES SUB UNIT 1 LOT 2 BLK 2	\$354,300.00	\$3,262.77
17502027	GIBSON STEVEN & SUSAN		1622 HIGHLAND DR	HOMER	AK	99603	T 6S R 14W SEC 13 SEWARD MERIDIAN HM 0741225 EMERALD HIGHLAND ESTATES SUB UNIT 1 LOT 3 BLK 2	\$203,700.00	\$3,262.77
17502028	COPE DANIEL B		PO BOX 1358	HOMER	AK	99603	T 6S R 14W SEC 13 SEWARD MERIDIAN HM 0741225 EMERALD HIGHLAND ESTATES SUB UNIT 1 LOT 4 BLK 2	\$268,900.00	\$3,262.77
17502028	COPE CARLA		PO BOX 1358	HOMER	AK	99603	T 6S R 14W SEC 13 SEWARD MERIDIAN HM 0741225 EMERALD HIGHLAND ESTATES SUB UNIT 1 LOT 4 BLK 2	\$268,900.00	\$3,262.77
17502029	LISOWSKI NINA L		PO BOX 1516	HOMER	AK	99603	T 6S R 14W SEC 13 SEWARD MERIDIAN HM 0741225 EMERALD HIGHLAND ESTATES SUB UNIT 1 LOT 5 BLK 2	\$323,200.00	\$3,262.77
17502029	WEBBER MARC A		PO BOX 1516	HOMER	AK	99603	T 6S R 14W SEC 13 SEWARD MERIDIAN HM 0741225 EMERALD HIGHLAND ESTATES SUB UNIT 1 LOT 5 BLK 2	\$323,200.00	\$3,262.77
17502030	HESS COMMUNITY PROPERTY TRUST		PO BOX 696	HOMER	AK	99603	T 6S R 14W SEC 13 SEWARD MERIDIAN HM 0741225 EMERALD HIGHLAND ESTATES SUB UNIT 1 LOT 6 BLK 2	\$372,300.00	\$3,262.77
17502031	FALLON-COBLE SUSAN		1810 HIGHLAND DR	HOMER	AK	99603	T 6S R 14W SEC 13 SEWARD MERIDIAN HM 0741225 EMERALD HIGHLAND ESTATES SUB UNIT 1 LOT 7 BLK 2	\$174,800.00	\$3,262.77
17502032	CALHOUN DANIEL R & JEAN M		PO BOX 566	HOMER	AK	99603	T 6S R 14W SEC 13 SEWARD MERIDIAN HM 0741225 EMERALD HIGHLAND ESTATES SUB UNIT 1 LOT 13 BLK 3	\$61,000.00	\$3,262.77
17502033	CALHOUN DANIEL R & JEAN M		PO BOX 566	HOMER	AK	99603	T 6S R 14W SEC 13 SEWARD MERIDIAN HM 0741225 EMERALD HIGHLAND ESTATES SUB UNIT 1 LOT 12 BLK 3	\$245,200.00	\$3,262.77
17502034	HENSEN GLORIA J		PO BOX 1425	HOMER	AK	99603	T 6S R 14W SEC 13 SEWARD MERIDIAN HM 0741225 EMERALD HIGHLAND ESTATES SUB UNIT 1 LOT 11 BLK 3	\$375,800.00	\$3,262.77
17502035	SHIELDS JAMES L LIVING TRUST		5214 E 24TH AVE	ANCHORAGE	AK	99508	T 6S R 14W SEC 13 SEWARD MERIDIAN HM 0741225 EMERALD HIGHLAND ESTATES SUB UNIT 1 LOT 10 BLK 3	\$64,600.00	\$3,262.77
17502041	GRIBBLE RONALD J & SHIRLIE		PO BOX 843	HOMER	AK	99603	T 6S R 14W SEC 13 SEWARD MERIDIAN HM 0760051 WEST VIEW SUB TRACT B	\$277,800.00	\$3,262.77

All owners of record are listed. If there is more than one parcel owner,
each owner does not owe a separate assessment. Assessments are due per parcel.

Parcel_ID	OWNER	ATTENTION	ADDRESS	CITY	STATE	ZIPCODE	LEGAL	Assessed Value	Assessment
17502042	TURKINGTON BRUCE E & DEBRA		PO BOX 1181	HOMER	AK	99603	T 6S R 14W SEC 13 SEWARD MERIDIAN HM 0760051 WEST VIEW SUB TRACT A	\$276,900.00	\$3,262.77
17502043	VANWAGONER STEVE & VIRGINIA		PO BOX 294	HOMER	AK	99603	T 6S R 14W SEC 13 SEWARD MERIDIAN HM 0760029 EMERALD HIGHLAND ESTATES SUB UNIT 2 LOT 2 BLK 1	\$294,800.00	\$3,262.77
17502044	BOONE LARRY R & MARGARET Y		PO BOX 261	HOMER	AK	99603	T 6S R 14W SEC 13 SEWARD MERIDIAN HM 0760029 EMERALD HIGHLAND ESTATES SUB UNIT 2 LOT 3 BLK 1	\$328,600.00	\$3,262.77
17502045	PROBST JAYNE		PO BOX 2874	HOMER	AK	99603	T 6S R 14W SEC 13 SEWARD MERIDIAN HM 0760029 EMERALD HIGHLAND ESTATES SUB UNIT 2 LOT 4 BLK 1	\$317,500.00	\$3,262.77
17502045	PROBST JOHN H		PO BOX 2874	HOMER	AK	99603	T 6S R 14W SEC 13 SEWARD MERIDIAN HM 0760029 EMERALD HIGHLAND ESTATES SUB UNIT 2 LOT 4 BLK 1	\$317,500.00	\$3,262.77
17502053	TREMBLAY ELSIE A		11383 SPYGLASS HILL CIRCLE	ANCHORAGE	AK	99515	T 6S R 14W SEC 13 SEWARD MERIDIAN HM 0770024 EMERALD HIGHLAND ESTATES SUB UNIT 3 LOT 1A BLK 3	\$62,300.00	\$3,262.77
17502054	DUBBE BEN H		PO BOX 188	HOMER	AK	99603	T 6S R 14W SEC 13 SEWARD MERIDIAN HM 0770024 EMERALD HIGHLAND ESTATES SUB UNIT 3 LOT 2A BLK 3	\$268,500.00	\$3,262.77
17502054	DUBBE CHELSEA A		PO BOX 188	HOMER	AK	99603	T 6S R 14W SEC 13 SEWARD MERIDIAN HM 0770024 EMERALD HIGHLAND ESTATES SUB UNIT 3 LOT 2A BLK 3	\$268,500.00	\$3,262.77
17502055	BICKISH DAVID		1255 HIGHLAND DR	HOMER	AK	99603	T 6S R 14W SEC 13 SEWARD MERIDIAN HM 0770024 EMERALD HIGHLAND ESTATES SUB UNIT 3 LOT 2B BLK 3	\$210,000.00	\$3,262.77
17502057	NEWTON JOHN D Sr		PO BOX 2211	HOMER	AK	99603	T 6S R 14W SEC 13 SEWARD MERIDIAN HM 0790130 EMERALD HIGHLAND ESTATES SUB UNIT 5 LOT 7	\$271,300.00	\$3,262.77
17502058	SINNHUBER GARY F & LYNNE		PO BOX 1657	HOMER	AK	99603	T 6S R 14W SEC 13 SEWARD MERIDIAN HM 0790130 EMERALD HIGHLAND ESTATES SUB UNIT 5 LOT 6	\$333,300.00	\$3,262.77
17502059	ACREE TOM A		178 ROAD 1435	MOUNTAIN HOME	AR	72653	T 6S R 14W SEC 13 SEWARD MERIDIAN HM 0790130 EMERALD HIGHLAND ESTATES SUB UNIT 5 LOT 5	\$54,800.00	\$3,262.77
17502060	BUGLIONE JOHN S & RENNER PAULINE		PO BOX 1255	HOMER	AK	99603	T 6S R 14W SEC 13 SEWARD MERIDIAN HM 0790130 EMERALD HIGHLAND ESTATES SUB UNIT 5 LOT 8	\$200,400.00	\$3,262.77
17502061	SKEAHAN DANIEL G TRUST		12247 POLARIS DR	GRASS VALLEY	CA	95949	T 6S R 14W SEC 13 SEWARD MERIDIAN HM 0790130 EMERALD HIGHLAND ESTATES SUB UNIT 5 LOT 9	\$168,000.00	\$3,262.77
17502062	ROJEK NORA A		PO BOX 1309	HOMER	AK	99603	T 6S R 14W SEC 13 SEWARD MERIDIAN HM 0790130 EMERALD HIGHLAND ESTATES SUB UNIT 5 LOT 10	\$180,000.00	\$3,262.77
17502062	KILDAW S DEAN		PO BOX 1309	HOMER	AK	99603	T 6S R 14W SEC 13 SEWARD MERIDIAN HM 0790130 EMERALD HIGHLAND ESTATES SUB UNIT 5 LOT 10	\$180,000.00	\$3,262.77
17502066	DUGGAR VAUGHAN H & KATHARINE		1395 HIGHLAND DR	HOMER	AK	99603	T 6S R 14W SEC 13 SEWARD MERIDIAN HM 0790130 EMERALD HIGHLAND ESTATES SUB UNIT 5 LOT 2	\$206,100.00	\$3,262.77
17502067	NOVAKOVICH STEPHEN G & ROMA LEE		PO BOX 3087	HOMER	AK	99603	T 6S R 14W SEC 13 SEWARD MERIDIAN HM 0790130 EMERALD HIGHLAND ESTATES SUB UNIT 5 LOT 12	\$174,100.00	\$3,262.77
17502070	BLOOM KENTON T		1044 E END RD STE A	HOMER	AK	99603	T 6S R 14W SEC 13 SEWARD MERIDIAN HM 0830014 EMERALD HIGHLAND ESTATES SUB UNIT 6 LOT 1A	\$247,900.00	\$3,262.77
17502071	NOVAKOVICH STEPHEN G & ROMA LEE		PO BOX 3087	HOMER	AK	99603	T 6S R 14W SEC 13 SEWARD MERIDIAN HM 0830014 EMERALD HIGHLAND ESTATES SUB UNIT 6 LOT 13A	\$260,800.00	\$3,262.77
17502075	WYTHE JOHN C & MARY E		PO BOX 1822	HOMER	AK	99603	T 6S R 14W SEC 13 SEWARD MERIDIAN HM 0810037 W R BELL SUB NO 3 TRACT A-5	\$52,100.00	\$3,262.77
17502076	WYTHE CHRIS A & MARILYN J		PO BOX 452	HOMER	AK	99603	T 6S R 14W SEC 13 SEWARD MERIDIAN HM 0810037 W R BELL SUB NO 3 TRACT A-4	\$51,200.00	\$3,262.77
17502077	WYTHE MARILYN JEAN		PO BOX 452	HOMER	AK	99603	T 6S R 14W SEC 13 SEWARD MERIDIAN HM 0810037 W R BELL NO 3 TRACT A-3	\$368,200.00	\$3,262.77
17502078	DHT CREDIT SHELTER TRUST	ATTN: PAUL M WICHOREK, LLC	3401 DENALI ST STE 104	ANCHORAGE	AK	99503	T 6S R 14W SEC 13 SEWARD MERIDIAN HM 0810051 SEE THE WORLD SUB LOT 1	\$567,700.00	\$3,262.77
17502079	UMINSKI PROPERTIES LLC		PO BOX 46	SELDOVIA	AK	99663	T 6S R 14W SEC 13 SEWARD MERIDIAN HM 0810051 SEE THE WORLD SUB LOT 2	\$52,700.00	\$3,262.77
17502080	GRIBBLE RONALD J & SHIRLIE K		PO BOX 843	HOMER	AK	99603	T 6S R 14W SEC 13 SEWARD MERIDIAN HM 0830121 WEST VIEW SUB UNIT 2 LOT 1	\$58,500.00	\$3,262.77
17502082	BUSBY MICHAEL R & EMMA L		PO BOX 70	CHICKEN	AK	99732	T 6S R 14W SEC 13 SEWARD MERIDIAN HM 0840055 W R BELL SUB NO 4 LOT 1	\$312,900.00	\$3,262.77

FINAL ASSESSMENT ROLL

All owners of record are listed. If there is more than one parcel owner,
each owner does not owe a separate assessment. Assessments are due per parcel.

Parcel_ID	OWNER	ATTENTION	ADDRESS	CITY	STATE	ZIPCODE	LEGAL	Assessed Value	Assessment
17502084	GILBERT GARY D & ANNIS K		44 E SERENE AVE UNIT 220	LAS VEGAS	NV	89123	T 6S R 14W SEC 13 SEWARD MERIDIAN HM 0850080 DEGRAFFENRIED SUB LOT 1	\$51,600.00	\$3,262.77
17502085	WALKDEN CHARLES D Jr		PO BOX 422	HOMER	AK	99603	T 6S R 14W SEC 13 SEWARD MERIDIAN HM 0850080 DEGRAFFENRIED SUB LOT 2	\$240,100.00	\$3,262.77
17502085	WALKDEN MIKALA N		37780 CONNER RD UNIT 1	SOLDOTNA	AK	99669	T 6S R 14W SEC 13 SEWARD MERIDIAN HM 0850080 DEGRAFFENRIED SUB LOT 2	\$240,100.00	\$3,262.77
17502086	WYTHE JOHN C & MARY E		PO BOX 1822	HOMER	AK	99603	T 6S R 14W SEC 13 SEWARD MERIDIAN HM 0850080 DEGRAFFENRIED SUB LOT 3	\$48,400.00	\$3,262.77
17502087	DEGRAFFENRIED J ALAN & LANA (GAYLE)		1139 DE GRAFFENRIED CT	HOMER	AK	99603	T 6S R 14W SEC 13 SEWARD MERIDIAN HM 0850080 DEGRAFFENRIED SUB LOT 4	\$308,700.00	\$3,262.77
17502088	WYTHE JOHN C & MARY E		PO BOX 1822	HOMER	AK	99603	T 6S R 14W SEC 13 SEWARD MERIDIAN HM 0850115 W R BELL SUB NO 5 TRACT B1A	\$306,200.00	\$3,262.77
17502089	WYTHE MARILYN JEAN		PO BOX 452	HOMER	AK	99603	T 6S R 14W SEC 13 SEWARD MERIDIAN HM 0850115 W R BELL SUB NO 5 TRACT A2A	\$59,200.00	\$3,262.77
17502090	WYTHE JOHN C & MARY E		PO BOX 1822	HOMER	AK	99603	T 6S R 14W SEC 13 SEWARD MERIDIAN HM 0850115 W R BELL SUB NO 5 TRACT A1A	\$51,000.00	\$3,262.77
17502092	RILEY CHERYL L		PO BOX 1053	HOMER	AK	99603	T 6S R 14W SEC 13 SEWARD MERIDIAN HM 0980011 BONNY BLUFF SUB LOT A	\$259,400.00	\$3,262.77
17502093	HIGGINS CYNTHIA		13385 RIDGEWOOD CIR	ANCHORAGE	AK	99516	T 6S R 14W SEC 13 SEWARD MERIDIAN HM 0980011 BONNY BLUFF SUB LOT B	\$94,300.00	\$3,262.77
17502093	HIGGINS KENNETH		13385 RIDGEWOOD CIR	ANCHORAGE	AK	99516	T 6S R 14W SEC 13 SEWARD MERIDIAN HM 0980011 BONNY BLUFF SUB LOT B	\$94,300.00	\$3,262.77
17502094	LASTUFKA ANTHONY B & MARY JANE		PO BOX 112054	ANCHORAGE	AK	99511	T 6S R 14W SEC 24 SEWARD MERIDIAN HM 0980011 BONNY BLUFF SUB LOT C	\$43,500.00	\$3,262.77
17502096	WISE MICHAEL A & WISE MATTHEW K		2315 SUSITNA DR	ANCHORAGE	AK	99517	T 6S R 14W SEC 13 SEWARD MERIDIAN HM 2003040 PETRULLO SUB LOT 1	\$150,200.00	\$3,262.77
17502097	WISE MICHAEL A		2315 SUSITNA DR	ANCHORAGE	AK	99517	T 6S R 14W SEC 13 SEWARD MERIDIAN HM 2003040 PETRULLO SUB LOT 2	\$207,700.00	\$3,262.77
17502097	WISE MATTHEW K		5907 E ABBEY RD	FLAGSTAFF	AZ	86004	T 6S R 14W SEC 13 SEWARD MERIDIAN HM 2003040 PETRULLO SUB LOT 2	\$207,700.00	\$3,262.77
17502098	WARREN SHARON B		PO BOX 3616	HOMER	AK	99603	T 6S R 14W SEC 13 SEWARD MERIDIAN HM 2006082 EMERALD HIGHLAND ESTATES 2005 REPLAT LOT 3A	\$343,300.00	\$3,262.77
17502098	POLIS SUSAN J		PO BOX 3616	HOMER	AK	99603	T 6S R 14W SEC 13 SEWARD MERIDIAN HM 2006082 EMERALD HIGHLAND ESTATES 2005 REPLAT LOT 3A	\$343,300.00	\$3,262.77
17502099	MIOTKE WILLIAM D		4530 JADE DR	HOMER	AK	99603	T 6S R 14W SEC 13 SEWARD MERIDIAN HM 2006082 EMERALD HIGHLAND ESTATES 2005 REPLAT LOT 4A	\$205,700.00	\$3,262.77
17502099	MIOTKE AMANDA N		4530 JADE DR	HOMER	AK	99603	T 6S R 14W SEC 13 SEWARD MERIDIAN HM 2006082 EMERALD HIGHLAND ESTATES 2005 REPLAT LOT 4A	\$205,700.00	\$3,262.77
17502101	HUGHES CLARENCE O & DIANE E		PO BOX 9	HOMER	AK	99603	T 06S R 14W SEC 13 SEWARD MERIDIAN HM 2010046 BONNY BLUFF #2 EAGLE BLUFF ADDN TRACT D	\$59,400.00	\$3,262.77
17502102	HUGHES CLARENCE O & DIANE E		PO BOX 9	HOMER	AK	99603	T 06S R 14W SEC 13 SEWARD MERIDIAN HM 2010046 BONNY BLUFF #2 EAGLE BLUFF ADDN TRACT E	\$59,400.00	\$3,262.77
17502103	HUGHES CLARENCE O & DIANE E		PO BOX 9	HOMER	AK	99603	T 06S R 14W SEC 13 SEWARD MERIDIAN HM 2010046 T 6S R 14W SEC 13 SEWARD MERIDIAN HM THE PTNS OF E1/2 SW1/4 & NW1/4 SE1/4 EXCL ALL EMERALD HIGHLAND ESTATES SUBS; ALL BONNY BLUFF SUBS; SKYLINE DRIVE SUB #5; & SEASCAPE HTS SUB	\$367,500.00	\$3,262.77
17503005	NIEBUHR ERIK C		PO BOX 3734	HOMER	AK	99603	T 6S R 14W SEC 13 SEWARD MERIDIAN HM 0002077 SKYLINE DRIVE SUB LOT 7	\$70,800.00	\$3,262.77
17503006	ROBINSON RICHARD W & ANNE B		PO BOX 867	HOMER	AK	99603	T 6S R 14W SEC 13 SEWARD MERIDIAN HM 0002077 SKYLINE DRIVE SUB LOT 6	\$228,600.00	\$3,262.77
17503007	TRAVIS JAMES E		PO BOX 261318	PLANO	TX	75026	T 6S R 14W SEC 13 SEWARD MERIDIAN HM 0002077 SKYLINE DRIVE SUB LOT 5	\$286,200.00	\$3,262.77

FINAL ASSESSMENT ROLL

All owners of record are listed. If there is more than one parcel owner,
each owner does not owe a separate assessment. Assessments are due per parcel.

Parcel_ID	OWNER	ATTENTION	ADDRESS	CITY	STATE	ZIPCODE	LEGAL	Assessed Value	Assessment
17503008	DITTON ROBERT L & CHARLENE		PO BOX 601	HOMER	AK	99603	T 6S R 14W SEC 24 SEWARD MERIDIAN HM 0002019 GUY WADDELL ORIGINAL TRACTS TRACT A EXCLUDING THAT PORTION AS PER DOT 129 @ 240	\$300,300.00	\$3,262.77
17503011	HERNDON CARRIE L		PO BOX 2131	HOMER	AK	99603	T 6S R 14W SEC 13 SEWARD MERIDIAN HM PORTION SE1/4 SW1/4 SW1/4 SE1/4	\$201,900.00	\$3,262.77
17503014	DUBBER THERESA L		PO BOX 352	HOMER	AK	99603	T 6S R 14W SEC 13 SEWARD MERIDIAN HM 0820040 SKYLINE DRIVE SUB NO 5 TRACT B-1	\$224,200.00	\$3,262.77
17503014	DUBBER RODGER NEAL		PO BOX 983	KENAI	AK	99611	T 6S R 14W SEC 13 SEWARD MERIDIAN HM 0820040 SKYLINE DRIVE SUB NO 5 TRACT B-1	\$224,200.00	\$3,262.77
17503014	DUBBER THERESA LOUISE		PO BOX 352	HOMER	AK	99603	T 6S R 14W SEC 13 SEWARD MERIDIAN HM 0820040 SKYLINE DRIVE SUB NO 5 TRACT B-1	\$224,200.00	\$3,262.77
17503016	LANGDON PATRICK S		4296 CLAUDIA ST	HOMER	AK	99603	T 6S R 14W SEC 13 SEWARD MERIDIAN HM PTN N1/2 SW1/4 SE1/4: BEGIN @SE1/16 CORNER OF SEC 13 TH S41 DEG 45'W 299 FT; TH N 0 DEG 01'W 222.8 FT; TH E 200 FT TO POB	\$4,400.00	\$3,262.77
17503016	LANGDON STEPHEN		3013 PRINCETON WAY	ANCHORAGE	AK	99508	T 6S R 14W SEC 13 SEWARD MERIDIAN HM PTN N1/2 SW1/4 SE1/4: BEGIN @SE1/16 CORNER OF SEC 13 TH S41 DEG 45'W 299 FT; TH N 0 DEG 01'W 222.8 FT; TH E 200 FT TO POB	\$4,400.00	\$3,262.77
17503016	KAUFMAN PHYLLIS L		4296 CLAUDIA ST	HOMER	AK	99603	T 6S R 14W SEC 13 SEWARD MERIDIAN HM PTN N1/2 SW1/4 SE1/4: BEGIN @SE1/16 CORNER OF SEC 13 TH S41 DEG 45'W 299 FT; TH N 0 DEG 01'W 222.8 FT; TH E 200 FT TO POB	\$4,400.00	\$3,262.77
17503016	LANGDON GLADYS		3013 PRINCETON WAY	ANCHORAGE	AK	99508	T 6S R 14W SEC 13 SEWARD MERIDIAN HM PTN N1/2 SW1/4 SE1/4: BEGIN @SE1/16 CORNER OF SEC 13 TH S41 DEG 45'W 299 FT; TH N 0 DEG 01'W 222.8 FT; TH E 200 FT TO POB	\$4,400.00	\$3,262.77
17503017	SCHNECK DEAN R & GERALDINE D LIVING TRUST		PO BOX 3344	HOMER	AK	99603	T 6S R 14W SEC 13 SEWARD MERIDIAN HM 0760058 JOHN CHILDS SUB TRACT 2-C	\$232,500.00	\$3,262.77
17503018	STOWERS DALE		PO BOX 1162	HOMER	AK	99603	T 6S R 14W SEC 13 SEWARD MERIDIAN HM 0760058 JOHN CHILDS SUB TRACT 2-B	\$168,700.00	\$3,262.77
17503023	WELZ WALTER		PO BOX 665	HOMER	AK	99603	T 6S R 14W SEC 13 SEWARD MERIDIAN HM 0760058 JOHN CHILDS SUB LOT 3-B	\$129,600.00	\$3,262.77
17503023	WELZ ROSEMARIE		PO BOX 665	HOMER	AK	99603	T 6S R 14W SEC 13 SEWARD MERIDIAN HM 0760058 JOHN CHILDS SUB LOT 3-B	\$129,600.00	\$3,262.77
17503024	PITZMAN IAN & STEPHANIE		4254 SVEDLUND CIR	HOMER	AK	99603	T 6S R 14W SEC 13 SEWARD MERIDIAN HM 0760058 JOHN CHILDS SUB TRACT 3-C	\$191,800.00	\$3,262.77
17503026	SAITO LINCOLN Y & LINDA		PO BOX 542	KOTZEBUE	AK	99752	T 6S R 14W SEC 13 SEWARD MERIDIAN HM 0770026 SKYLINE DRIVE SUB 1976 ADDN LOT 4B	\$294,700.00	\$3,262.77
17503028	BRINKERHOFF CINDY		PO BOX 92	HOMER	AK	99603	T 6S R 14W SEC 13 SEWARD MERIDIAN HM 0770026 SKYLINE DRIVE SUB 1976 ADDN LOT 1	\$262,700.00	\$3,262.77
17503028	BRINKERHOFF CARL		PO BOX 92	HOMER	AK	99603	T 6S R 14W SEC 13 SEWARD MERIDIAN HM 0770026 SKYLINE DRIVE SUB 1976 ADDN LOT 1	\$262,700.00	\$3,262.77
17503029	PEEL DANIEL & CHRISTINE		2725 DIXON CREEK LANE	FORT COLLINS	CO	80526	T 6S R 14W SEC 13 SEWARD MERIDIAN HM 0770026 SKYLINE DRIVE SUB '76 ADDN LOT 2	\$256,200.00	\$3,262.77
17503030	HOUGH MICHAEL C & SHILA A		3733 BEN WALTERS LN STE 2	HOMER	AK	99603	T 6S R 14W SEC 13 SEWARD MERIDIAN HM 0820040 SKYLINE DRIVE SUB NO 5 LOT 3-A	\$192,100.00	\$3,262.77
17503031	HERNDON LARRY L & HELENE M		PO BOX 262	HOMER	AK	99603	T 6S R 14W SEC 13 SEWARD MERIDIAN HM 0780085 SEASCAPE HEIGHTS SUB TRACT 1	\$670,000.00	\$3,262.77
17503032	GARDNER DANIEL M		PO BOX 238	HOMER	AK	99603	T 6S R 14W SEC 13 SEWARD MERIDIAN HM 0780085 SEASCAPE HEIGHTS SUB LOT 2	\$415,800.00	\$3,262.77
17503032	GARDNER DEBORAH D		PO BOX 238	HOMER	AK	99603	T 6S R 14W SEC 13 SEWARD MERIDIAN HM 0780085 SEASCAPE HEIGHTS SUB LOT 2	\$415,800.00	\$3,262.77

FINAL ASSESSMENT ROLL

All owners of record are listed. If there is more than one parcel owner,
each owner does not owe a separate assessment. Assessments are due per parcel.

Parcel_ID	OWNER	ATTENTION	ADDRESS	CITY	STATE	ZIPCODE	LEGAL	Assessed Value	Assessment
17503033	TUPPER ROSALIE		4088 W HILL RD	HOMER	AK	99603	T 6S R 14W SEC 13 & 24 SEWARD MERIDIAN HM 0780085 SEASCAPE HEIGHTS SUB LOT 3	\$209,700.00	\$3,262.77
17503034	MUELLER STEPHEN M		PO BOX 1843	HOMER	AK	99603	T 6S R 14W SEC 13 & 24 SEWARD MERIDIAN HM 0780085 SEASCAPE HEIGHTS SUB TRACT 4 EXCLUDING THAT PTN REQUIRED FOR ROW	\$309,600.00	\$3,262.77
17503034	MUELLER ROBERTA L		PO BOX 1843	HOMER	AK	99603	T 6S R 14W SEC 13 & 24 SEWARD MERIDIAN HM 0780085 SEASCAPE HEIGHTS SUB TRACT 4 EXCLUDING THAT PTN REQUIRED FOR ROW	\$309,600.00	\$3,262.77
17503035	TUPPER ROSALIE		4088 W HILL RD	HOMER	AK	99603	T 6S R 14W SEC 24 SEWARD MERIDIAN HM 0780085 SEASCAPE HEIGHTS SUB TRACT 5	\$46,400.00	\$3,262.77
17503036	TEIGEN CRAIG		PO BOX 210066	ANCHORAGE	AK	99521	T 6S R 14W SEC 13 SEWARD MERIDIAN HM 0800098 SKYLINE DRIVE SUB LOT 4-A REPLAT TRACT A	\$261,100.00	\$3,262.77
17503038	ESKES LOUISE		PO BOX 1207	HOMER	AK	99603	T 6S R 14W SEC 13 SEWARD MERIDIAN HM 0810036 SKYLINE DRIVE SUB NO 4 LOT 1-A	\$426,000.00	\$3,262.77
17503039	LELAND NORMA J		PO BOX 1705	HOMER	AK	99603	T 6S R 14W SEC 13 SEWARD MERIDIAN HM 0810036 SKYLINE DRIVE SUB NO 4 LOT 1-B	\$154,300.00	\$3,262.77
17503040	REHDER CHARLES M & DEBRA L		PO BOX 2065	HOMER	AK	99603	T 6S R 14W SEC 24 SEWARD MERIDIAN HM 0870002 SKYLINE DRIVE SUB NO 6 LOT 3	\$306,600.00	\$3,262.77
17503041	REHDER CHARLES M & DEBRA L		PO BOX 2065	HOMER	AK	99603	T 6S R 14W SEC 24 SEWARD MERIDIAN HM 0870002 SKYLINE DRIVE SUB NO 6 LOT 2	\$48,800.00	\$3,262.77
17503042	REHDER CHARLES M & DEBRA L		PO BOX 2065	HOMER	AK	99603	T 6S R 14W SEC 24 SEWARD MERIDIAN HM 0870002 SKYLINE DRIVE SUB NO 6 LOT 1	\$50,400.00	\$3,262.77
17503043	LANGDON GLADYS		3013 PRINCETON WAY	ANCHORAGE	AK	99508	T 6S R 14W SEC 13 SEWARD MERIDIAN HM 0930046 JOHN CHILDS SUB NO 3 LOT 2AD1B	\$273,500.00	\$3,262.77
17503043	LANGDON PATRICK S		4296 CLAUDIA ST	HOMER	AK	99603	T 6S R 14W SEC 13 SEWARD MERIDIAN HM 0930046 JOHN CHILDS SUB NO 3 LOT 2AD1B	\$273,500.00	\$3,262.77
17503043	KAUFMAN PHYLLIS L		4296 CLAUDIA ST	HOMER	AK	99603	T 6S R 14W SEC 13 SEWARD MERIDIAN HM 0930046 JOHN CHILDS SUB NO 3 LOT 2AD1B	\$273,500.00	\$3,262.77
17503043	LANGDON STEPHEN		3013 PRINCETON WAY	ANCHORAGE	AK	99508	T 6S R 14W SEC 13 SEWARD MERIDIAN HM 0930046 JOHN CHILDS SUB NO 3 LOT 2AD1B	\$273,500.00	\$3,262.77
17503044	REYNOLDS CONNIE L		PO BOX 1998	BENTONVILLE	AR	72712	T 6S R 14W SEC 13 SEWARD MERIDIAN HM 0930046 JOHN CHILDS SUB NO 3 LOT 3D1-B	\$213,900.00	\$3,262.77
17503045	MULLEN EILEEN		PO BOX 1394	HOMER	AK	99603	T 6S R 14W SEC 13 SEWARD MERIDIAN HM 0930046 JOHN CHILDS SUB NO 3 LOT 3A-1	\$273,100.00	\$3,262.77
17504004	TERRA BELLA PROPERTIES LLC		2274 ARCADIA DR	ANCHORAGE	AK	99517	T 6S R 13W SEC 18 SEWARD MERIDIAN HM W1/2 NE1/4 SW1/4	\$68,700.00	\$3,262.77
17504005	TERRA BELLA PROPERTIES LLC		2274 ARCADIA DR	ANCHORAGE	AK	99517	T 6S R 13W SEC 18 SEWARD MERIDIAN HM SE1/4 SW1/4 EXCEPTING THEREFROM FAIRVIEW AVENUE (HM88-52)	\$106,300.00	\$3,262.77
17504016	NELSON GARY D & STACEY R		152 DEHEL AVE	HOMER	AK	99603	T 6S R 13W SEC 18 SEWARD MERIDIAN HM - PW SE1/4 NE1/4 SE1/4 EXCL N150 FT OF S250 FT OF E180 FT OF NE1/4 SE1/4 PER PW RES 97-8 REC @ 261/996	\$438,800.00	\$3,262.77
17504021	RILEY BARBARA		48 EDGEWATER PL	PITTSBURG	CA	94565	T 6S R 13W SEC 18 SEWARD MERIDIAN HM 2007086 TSUNAMI VIEW SUB LOT 1	\$86,600.00	\$3,262.77
17504022	PENSCO TRUST CO CUSTODIAN FBO BRIANS APPL & REFRIG 401K PLAN	BRIANS APPLIANCE & REFRIGERATION 401K PLAN - ACCT 564	PO BOX 26903	SAN FRANCISCO	CA	94126	T 6S R 13W SEC 18 SEWARD MERIDIAN HM 2007086 TSUNAMI VIEW SUB LOT 2	\$53,500.00	\$3,262.77
17504024	KENAI PENINSULA BOROUGH		144 N BINKLEY ST	SOLDOTNA	AK	99669	T 6S R 13W SEC 18 SEWARD MERIDIAN HM 2008092 SOUTH PENINSULA HOSPITAL SUB 2008 ADDN TRACT A2	\$45,296,700.00	\$3,262.77
17504024	HOMER CITY OF		491 E PIONEER AVE	HOMER	AK	99603	T 6S R 13W SEC 18 SEWARD MERIDIAN HM 2008092 SOUTH PENINSULA HOSPITAL SUB 2008 ADDN TRACT A2	\$45,296,700.00	\$3,262.77
17505103	LEVINSON NANCY B		184 W BAYVIEW AVE	HOMER	AK	99603	T 6S R 13W SEC 18 SEWARD MERIDIAN HM 0562936 FAIRVIEW SUB LOT 6 TRACT A	\$163,000.00	\$3,262.77

FINAL ASSESSMENT ROLL

All owners of record are listed. If there is more than one parcel owner, each owner does not owe a separate assessment. Assessments are due per parcel.

Parcel_ID	OWNER	ATTENTION	ADDRESS	CITY	STATE	ZIPCODE	LEGAL	Assessed Value	Assessment
17505104	ELLIS JOLEE ELIZABETH LIVING TRUST		168 W BAYVIEW AVE	HOMER	AK	99603	T 6S R 13W SEC 18 SEWARD MERIDIAN HM 0562936 FAIRVIEW SUB LOT 5 TRACT A	\$157,100.00	\$3,262.77
17505105	MCALLISTAR ROBIN		152 W BAYVIEW AVE	HOMER	AK	99603	T 6S R 13W SEC 18 SEWARD MERIDIAN HM 0562936 FAIRVIEW SUB LOT 4 TRACT A	\$146,400.00	\$3,262.77
17505106	PATE MARGARET ARLENA		4140 CANYON LAKE DR	RAPID CITY	SD	57702	T 6S R 13W SEC 18 SEWARD MERIDIAN HM 0562936 FAIRVIEW SUB LOT 3 TRACT A	\$41,500.00	\$3,262.77
17505109	NEHUS ROBERT D & BETHINE M		210 W BAYVIEW AVE	HOMER	AK	99603	T 6S R 13W SEC 18 SEWARD MERIDIAN HM 2008096 FAIRVIEW SUB NEHUS ADDN LOT 7A	\$182,600.00	\$3,262.77
17505202	KENAI PENINSULA BOROUGH		144 N BINKLEY ST	SOLDOTNA	AK	99669	T 6S R 13W SEC 18 SEWARD MERIDIAN HM 0562936 FAIRVIEW SUB LOT 4 BLK 8	\$215,500.00	\$3,262.77
17505205	HALPIN B ISABEL		PO BOX 2483	HOMER	AK	99603	T 6S R 13W SEC 18 SEWARD MERIDIAN HM 2009043 FAIRVIEW SUB HALPIN ADDN LOT 2A BLOCK 8	\$229,900.00	\$3,262.77
17505205	HALPIN MARK		PO BOX 2483	HOMER	AK	99603	T 6S R 13W SEC 18 SEWARD MERIDIAN HM 2009043 FAIRVIEW SUB HALPIN ADDN LOT 2A BLOCK 8	\$229,900.00	\$3,262.77
17505302	HOMER DENTAL CLINIC LLC		4252 HOHE ST	HOMER	AK	99603	T 6S R 13W SEC 18 SEWARD MERIDIAN HM 0562936 FAIRVIEW SUB LOT 1 BLK 7	\$46,500.00	\$3,262.77
17505303	KENAI PENINSULA BOROUGH		144 N BINKLEY ST	SOLDOTNA	AK	99669	T 6S R 13W SEC 18 SEWARD MERIDIAN HM 0562936 FAIRVIEW SUB LOT 3 BLK 7	\$47,700.00	\$3,262.77
17505304	KENAI PENINSULA BOROUGH		144 N BINKLEY ST	SOLDOTNA	AK	99669	T 6S R 13W SEC 18 SEWARD MERIDIAN HM 0562936 FAIRVIEW SUB LOT 4 BLK 7	\$48,900.00	\$3,262.77
17505305	KENAI PENINSULA BOROUGH		144 N BINKLEY ST	SOLDOTNA	AK	99669	T 6S R 13W SEC 18 SEWARD MERIDIAN HM 0562936 FAIRVIEW SUB LOT 5 BLK 7	\$45,600.00	\$3,262.77
17505306	KENAI PENINSULA BOROUGH		144 N BINKLEY ST	SOLDOTNA	AK	99669	T 6S R 13W SEC 18 SEWARD MERIDIAN HM 0562936 FAIRVIEW SUB LOT 6 BLK 7	\$37,900.00	\$3,262.77
17505307	REISER DAVID W & TAMARA K		4251 HOHE ST	HOMER	AK	99603	T 6S R 13W SEC 18 SEWARD MERIDIAN HM 0562936 FAIRVIEW SUB LOT 7 BLK 7	\$175,100.00	\$3,262.77
17505402	MARLEY WILLIAM JAY TRUST		183 W BAYVIEW AVE	HOMER	AK	99603	T 6S R 13W SEC 18 SEWARD MERIDIAN HM 0562936 FAIRVIEW SUB LOT 7 BLK 1	\$43,900.00	\$3,262.77
17505403	MARLEY WILLIAM JAY TRUST		183 W BAYVIEW AVE	HOMER	AK	99603	T 6S R 13W SEC 18 SEWARD MERIDIAN HM 0562936 FAIRVIEW SUB LOT 6 BLK 1	\$220,100.00	\$3,262.77
17505404	NEHUS ROBERT D & BETHINE M		210 W BAYVIEW AVE	HOMER	AK	99603	T 6S R 13W SEC 18 SEWARD MERIDIAN HM 0562936 FAIRVIEW SUB LOT 5 BLK 1	\$131,200.00	\$3,262.77
17505405	BENYA SHANE		PO BOX 2459	HOMER	AK	99603	T 6S R 13W SEC 18 SEWARD MERIDIAN HM 0562936 FAIRVIEW SUB LOT 4 BLK 1	\$83,700.00	\$3,262.77
17505406	BENYA SHANE		PO BOX 2459	HOMER	AK	99603	T 6S R 13W SEC 18 SEWARD MERIDIAN HM 0562936 FAIRVIEW SUB LOT 3 BLK 1	\$72,800.00	\$3,262.77
17505409	HOMER DENTAL CLINIC LLC		4252 HOHE ST	HOMER	AK	99603	T 6S R 13W SEC 18 SEWARD MERIDIAN HM 0562936 FAIRVIEW SUB LOT 9 BLK 1	\$364,200.00	\$3,262.77
17505412	ROOP LON B		PO BOX 801	HOMER	AK	99603	T 6S R 13W SEC 18 SEWARD MERIDIAN HM 0562936 FAIRVIEW SUB LOT 12 BLK 1	\$228,500.00	\$3,262.77
17505412	ROOP JANE M		PO BOX 801	HOMER	AK	99603	T 6S R 13W SEC 18 SEWARD MERIDIAN HM 0562936 FAIRVIEW SUB LOT 12 BLK 1	\$228,500.00	\$3,262.77
17505413	LAUTERS MARK & ANGELA		152 W CITYVIEW AVE	HOMER	AK	99603	T 6S R 13W SEC 18 SEWARD MERIDIAN HM 0562936 FAIRVIEW SUB LOT 13 BLK 1	\$148,400.00	\$3,262.77
17505414	FERRIERA DAVID LELAND REVOCABLE LIVING TRUST		136 W CITYVIEW AVE	HOMER	AK	99603	T 6S R 13W SEC 18 SEWARD MERIDIAN HM 0562936 FAIRVIEW SUB LOT 14 BLK 1	\$94,100.00	\$3,262.77
17505414	FERRIERA DAVID L		136 W CITYVIEW AVE	HOMER	AK	99603	T 6S R 13W SEC 18 SEWARD MERIDIAN HM 0562936 FAIRVIEW SUB LOT 14 BLK 1	\$94,100.00	\$3,262.77
17505415	CHRISTEN SANDRA		PO BOX RDO	HOMER	AK	99603	T 6S R 13W SEC 18 SEWARD MERIDIAN HM 0562936 FAIRVIEW SUB LOT 15 BLK 1	\$154,400.00	\$3,262.77
17505415	CHRISTEN GREGORY		PO BOX RDO	HOMER	AK	99603	T 6S R 13W SEC 18 SEWARD MERIDIAN HM 0562936 FAIRVIEW SUB LOT 15 BLK 1	\$154,400.00	\$3,262.77
17505415	STARK WILLIAM		PO BOX 3337	VALDEZ	AK	99686	T 6S R 13W SEC 18 SEWARD MERIDIAN HM 0562936 FAIRVIEW SUB LOT 15 BLK 1	\$154,400.00	\$3,262.77

All owners of record are listed. If there is more than one parcel owner,
each owner does not owe a separate assessment. Assessments are due per parcel.

Parcel_ID	OWNER	ATTENTION	ADDRESS	CITY	STATE	ZIPCODE	LEGAL	Assessed Value	Assessment
17505416	CHO KYU JIN	KOPCHIK CHO C/O DOLIFKA	PO BOX 498	SOLDOTNA	AK	99669	T 6S R 13W SEC 18 SEWARD MERIDIAN HM 0562936 FAIRVIEW SUB LOT 16 BLK 1	\$44,800.00	\$3,262.77
17505417	CARLSON JULIANNA R		109 W BAYVIEW AVE	HOMER	AK	99603	T 6S R 13W SEC 18 SEWARD MERIDIAN HM 0562936 FAIRVIEW SUB LOT 1 & 2 BLK 1	\$110,800.00	\$3,262.77
17505420	HILL CLIFTON E		4282 HOHE ST APT 1	HOMER	AK	99603	T 6S R 13W SEC 18 SEWARD MERIDIAN HM 0562936 FAIRVIEW SUB LOT 8 BLK 1	\$232,000.00	\$3,262.77
17505421	STAPGENS HILDE		5001 WHISPERING SPRUCE DR	ANCHORAGE	AK	99516	T 6S R 13W SEC 18 SEWARD MERIDIAN HM 0840075 FAIRVIEW SUB NO 10 LOT 10-A	\$188,000.00	\$3,262.77
17505422	POSTON RONALD E		PO BOX 1045	HOMER	AK	99603	T 6S R 13W SEC 18 SEWARD MERIDIAN HM 0840075 FAIRVIEW SUB NO 10 LOT 11-A	\$161,700.00	\$3,262.77
17505422	SWEAT DOUGLAS W		PO BOX 1045	HOMER	AK	99603	T 6S R 13W SEC 18 SEWARD MERIDIAN HM 0840075 FAIRVIEW SUB NO 10 LOT 11-A	\$161,700.00	\$3,262.77
17505422	POSTON DIANE M		PO BOX 1045	HOMER	AK	99603	T 6S R 13W SEC 18 SEWARD MERIDIAN HM 0840075 FAIRVIEW SUB NO 10 LOT 11-A	\$161,700.00	\$3,262.77
17505501	KENAI PENINSULA BOROUGH		144 N BINKLEY ST	SOLDOTNA	AK	99669	T 6S R 13W SEC 18 SEWARD MERIDIAN HM 0562936 FAIRVIEW SUB LOT 6 BLK 9	\$216,800.00	\$3,262.77
17505509	SOUTH PENINSULA PROFESSIONAL SERVICES LLC		347 W DANVIEW AVE	HOMER	AK	99603	T 6S R 13W SEC 18 SEWARD MERIDIAN HM 2004101 FAIRVIEW SUB 2003 ADDN LOT 1-A BLK 9	\$1,464,200.00	\$3,262.77
17505601	ANDERSON DENNIS L FAMILY TRUST		3987 EL SARINO CT	HOMER	AK	99603	T 6S R 13W SEC 18 SEWARD MERIDIAN HM 0562936 FAIRVIEW SUB LOT 5 BLK 6	\$125,000.00	\$3,262.77
17505605	SAYER FRANCINE		PO BOX 10	HOMER	AK	99603	T 6S R 13W SEC 18 SEWARD MERIDIAN HM 0562936 FAIRVIEW SUB LOT 1 BLK 6	\$205,700.00	\$3,262.77
17505610	MILLER JOANNE		PO BOX 2870	HOMER	AK	99603	T 6S R 13W SEC 18 SEWARD MERIDIAN HM 0562936 FAIRVIEW SUB LOT 10 BLK 6	\$205,500.00	\$3,262.77
17505612	FLYUM ALEX W JR & KAREN S		345 STERLING HWY	HOMER	AK	99603	T 6S R 13W SEC 18 SEWARD MERIDIAN HM 2005061 FAIRVIEW SUB FLYUM ADDN LOT 2A BLK 6	\$244,200.00	\$3,262.77
17505613	GLIDDEN SANDRA L		PO BOX 182	HOMER	AK	99603	T 6S R 13W SEC 18 SEWARD MERIDIAN HM 2010027 FAIRVIEW SUB NO 16 2010 REPLAT LOT 6-A1 BLOCK 6	\$113,400.00	\$3,262.77
17505614	SALING JAMES H		282 W DANVIEW AVE	HOMER	AK	99603	T 6S R 13W SEC 18 SEWARD MERIDIAN HM 2010027 FAIRVIEW SUB NO 16 2010 REPLAT LOT 6-A2 BLOCK 6	\$169,000.00	\$3,262.77
17505701	BECK THOMAS ERIC & JANE GATCOMB		PO BOX 37	HOMER	AK	99603	T 6S R 13W SEC 18 SEWARD MERIDIAN HM 0562936 FAIRVIEW SUB LOT 8 BLK 2	\$291,100.00	\$3,262.77
17505702	BECK THOMAS ERIC & JANE GATCOMB		PO BOX 37	HOMER	AK	99603	T 6S R 13W SEC 18 SEWARD MERIDIAN HM 0562936 FAIRVIEW SUB LOT 7 BLK 2	\$306,500.00	\$3,262.77
17505703	WALKER WILLIAM V & DEANNA		183 W CITYVIEW AVE	HOMER	AK	99603	T 6S R 13W SEC 18 SEWARD MERIDIAN HM 0562936 FAIRVIEW SUB LOT 6 BLK 2	\$111,600.00	\$3,262.77
17505704	AIREY JOANN M		7402 FAIT AVE	BALTIMORE	MD	21224	T 6S R 13W SEC 18 SEWARD MERIDIAN HM 0562936 FAIRVIEW SUB LOT 5 BLK 2	\$115,700.00	\$3,262.77
17505705	BOSICK GREGORY G		PO BOX 34	KASILOF	AK	99610	T 6S R 13W SEC 18 SEWARD MERIDIAN HM 0562936 FAIRVIEW SUB LOT 4 BLK 2	\$214,800.00	\$3,262.77
17505706	YARBROUGH TIMOTHY E		PO BOX 15411	FRITZ CREEK	AK	99603	T 6S R 13W SEC 18 SEWARD MERIDIAN HM 0562936 FAIRVIEW SUB LOT 3 BLK 2	\$98,000.00	\$3,262.77
17505709	LUND ROBIN I & JUDITH C		4178 HOHE ST	HOMER	AK	99603	T 6S R 13W SEC 18 SEWARD MERIDIAN HM 0562936 FAIRVIEW SUB LOT 9 BLK 2	\$135,500.00	\$3,262.77
17505710	SUNDOG ENTERPRISES BROOKS SHARON A & LUND JUDITH C & LUND ROBIN		4178 HOHE ST	HOMER	AK	99603	T 6S R 13W SEC 18 SEWARD MERIDIAN HM 0562936 FAIRVIEW SUB LOT 10 BLK 2	\$48,400.00	\$3,262.77
17505711	PRICE VAN C & JEANETTE C		184 W DANVIEW AVE	HOMER	AK	99603	T 6S R 13W SEC 18 SEWARD MERIDIAN HM 0562936 FAIRVIEW SUB LOT 11 BLK 2	\$225,700.00	\$3,262.77
17505712	EVANS JOAN M		168 W DANVIEW AVE	HOMER	AK	99603	T 6S R 13W SEC 18 SEWARD MERIDIAN HM 0820018 FAIRVIEW SUB NO 8 LOT 12 BLK 2	\$216,500.00	\$3,262.77
17505713	SLONE WILLIAM LAWRENCE		PO BOX 2761	HOMER	AK	99603	T 6S R 13W SEC 18 SEWARD MERIDIAN HM 0820018 FAIRVIEW SUB NO 8 LOT 13 BLK 2	\$188,200.00	\$3,262.77

FINAL ASSESSMENT ROLL

All owners of record are listed. If there is more than one parcel owner,
each owner does not owe a separate assessment. Assessments are due per parcel.

Parcel_ID	OWNER	ATTENTION	ADDRESS	CITY	STATE	ZIPCODE	LEGAL	Assessed Value	Assessment
17505717	HEBB WALTER M SR & RUTH		6871 EDGE CREEK RD	EASTON	MD	21601	T 6S R 13W SEC 18 SEWARD MERIDIAN HM 0960011 FAIRVIEW RESUB NO 13 LOT 14A	\$959,000.00	\$3,262.77
17505718	TRIPP LARRY R REVOCABLE TRUST		502 RANGEVIEW AVE	HOMER	AK	99603	T 6S R 13W SEC 18 SEWARD MERIDIAN HM 2000011 FAIRVIEW FIFTEEN LOT 1A BLK 2	\$502,300.00	\$3,262.77
17506101	SOUTH PENINSULA PROFESSIONAL SERVICES LLC		347 W DANVIEW AVE	HOMER	AK	99603	T 6S R 13W SEC 18 SEWARD MERIDIAN HM 0562936 FAIRVIEW SUB LOT 1 BLK 10	\$34,900.00	\$3,262.77
17506102	SOUTH PENINSULA PROFESSIONAL SERVICES LLC		347 W DANVIEW AVE	HOMER	AK	99603	T 6S R 13W SEC 18 SEWARD MERIDIAN HM 0562936 FAIRVIEW SUB LOT 2 BLK 10	\$34,900.00	\$3,262.77
17506103	RAYMOND PAUL D		PO BOX 2755	HOMER	AK	99603	T 6S R 13W SEC 18 SEWARD MERIDIAN HM 0562936 FAIRVIEW SUB LOT 3 BLK 10	\$160,200.00	\$3,262.77
17506103	HALPIN MARK		PO BOX 2483	HOMER	AK	99603	T 6S R 13W SEC 18 SEWARD MERIDIAN HM 0562936 FAIRVIEW SUB LOT 3 BLK 10	\$160,200.00	\$3,262.77
17506104	WESTWING LLC		PO BOX 537	HOMER	AK	99603	T 6S R 13W SEC 18 SEWARD MERIDIAN HM 0562936 FAIRVIEW SUB LOT 4 BLK 10	\$174,100.00	\$3,262.77
17506105	WALLS WM R & KATHLEEN M		324 W FAIRVIEW AVE	HOMER	AK	99603	T 6S R 13W SEC 18 SEWARD MERIDIAN HM 0562936 FAIRVIEW SUB LOT 5 BLK 10	\$185,100.00	\$3,262.77
17506106	SOUTH PENINSULA PROFESSIONAL SERVICES LLC		347 W DANVIEW AVE	HOMER	AK	99603	T 6S R 13W SEC 18 SEWARD MERIDIAN HM 0562936 FAIRVIEW SUB LOT 6 BLK 10	\$130,100.00	\$3,262.77
17506107	WALTERS CRAIG E & SANDRA Y		30600 KUPARUK AVE	EAGLE RIVER	AK	99577	T 6S R 13W SEC 18 SEWARD MERIDIAN HM 0562936 FAIRVIEW SUB LOT 7 BLK 10	\$84,500.00	\$3,262.77
17506205	HUNTER MINDY		4135 HOHE ST	HOMER	AK	99603	T 6S R 13W SEC 18 SEWARD MERIDIAN HM 0562936 FAIRVIEW SUB LOT 1 BLK 5	\$160,100.00	\$3,262.77
17506205	PULLMAN ERIK		4135 HOHE ST	HOMER	AK	99603	T 6S R 13W SEC 18 SEWARD MERIDIAN HM 0562936 FAIRVIEW SUB LOT 1 BLK 5	\$160,100.00	\$3,262.77
17506210	AVANT ANETTE		5012 PINE TERRACE CIR	HOMER	AK	99603	T 6S R 13W SEC 18 SEWARD MERIDIAN HM 0562936 FAIRVIEW SUB LOT 10 BLK 5	\$192,300.00	\$3,262.77
17506211	SCHROEDER TOM & JEAN		PO BOX 636	HOMER	AK	99603	T 6S R 13W SEC 18 SEWARD MERIDIAN HM 0850028 FAIRVIEW SUB NO 11 LOT 9-A BLK 5	\$192,100.00	\$3,262.77
17506212	PARADOX MANAGEMENT LLC		4136 BARTLETT ST	HOMER	AK	99603	T 6S R 13W SEC 18 SEWARD MERIDIAN HM 0850028 FAIRVIEW SUB NO 11 LOT 2-A BLK 5	\$882,900.00	\$3,262.77
17506303	MORRIS JAMIN E		PO BOX 1959	HOMER	AK	99603	T 6S R 13W SEC 18 SEWARD MERIDIAN HM 0562693 FAIRVIEW SUB LOT 6 BLK 3	\$230,400.00	\$3,262.77
17506304	BRANDT JOHN		PO BOX 1946	HOMER	AK	99603	T 6S R 13W SEC 18 SEWARD MERIDIAN HM 0562936 FAIRVIEW SUB LOT 5 BLK 3	\$299,300.00	\$3,262.77
17506304	HARBOLD-PITTA LISA CHRISTINE		167 W DANVIEW AVE	HOMER	AK	99603	T 6S R 13W SEC 18 SEWARD MERIDIAN HM 0562936 FAIRVIEW SUB LOT 5 BLK 3	\$299,300.00	\$3,262.77
17506305	PETERSEN MONA L		PO BOX 783	HOMER	AK	99603	T 6S R 13W SEC 18 SEWARD MERIDIAN HM 0562936 FAIRVIEW SUB LOT 4 BLK 3	\$149,600.00	\$3,262.77
17506306	KENNEDY PATRICIA A		135 W DANVIEW AVE	HOMER	AK	99603	T 6S R 13W SEC 18 SEWARD MERIDIAN HM 0562936 FAIRVIEW SUB LOT 3 BLK 3	\$77,500.00	\$3,262.77
17506309	EAST OF ATTU LLC		PO BOX 1950	HOMER	AK	99603	T 6S R 13W SEC 18 SEWARD MERIDIAN HM 0562936 FAIRVIEW SUB LOT 9 BLK 3 EXCLUDING THE SLOPE EASEMENT	\$43,300.00	\$3,262.77
17506310	SOLTIS JULIANN		196 W FAIRVIEW AVE	HOMER	AK	99603	T 6S R 13W SEC 18 SEWARD MERIDIAN HM 0562936 FAIRVIEW SUB LOT 10 BLK 3	\$214,600.00	\$3,262.77
17506310	SOLTIS THOMAS P		196 W FAIRVIEW AVE	HOMER	AK	99603	T 6S R 13W SEC 18 SEWARD MERIDIAN HM 0562936 FAIRVIEW SUB LOT 10 BLK 3	\$214,600.00	\$3,262.77
17506313	NEWBERRY RUSSELL		PO BOX 1087	HOMER	AK	99603	T 6S R 13W SEC 18 SEWARD MERIDIAN HM 0562936 FAIRVIEW SUB LOT 13 BLK 3	\$61,100.00	\$3,262.77
17506314	SOMERS CRISTY		468 RAINBOW CT	HOMER	AK	99603	T 6S R 13W SEC 18 SEWARD MERIDIAN HM 0562936 FAIRVIEW SUB LOT 14 BLK 3	\$58,900.00	\$3,262.77
17506315	EVARTS RAY		601 E PIONEER AVE STE 114	HOMER	AK	99603	T 6S R 13W SEC 18 SEWARD MERIDIAN HM 0562936 FAIRVIEW SUB LOT 15 BLK 3	\$213,200.00	\$3,262.77

FINAL ASSESSMENT ROLL

All owners of record are listed. If there is more than one parcel owner,
each owner does not owe a separate assessment. Assessments are due per parcel.

Parcel_ID	OWNER	ATTENTION	ADDRESS	CITY	STATE	ZIPCODE	LEGAL	Assessed Value	Assessment
17506316	EVARTS RAY		601 E PIONEER AVE STE 114	HOMER	AK	99603	T 6S R 13W SEC 18 SEWARD MERIDIAN HM 0562936 FAIRVIEW SUB LOT 16 BLK 3	\$78,400.00	\$3,262.77
17506317	DREW CAROL M		146 E FAIRVIEW AVE	HOMER	AK	99603	T 6S R 13W SEC 18 SEWARD MERIDIAN HM 0780007 FAIRVIEW SUB REPLAT LOTS 7 & 8 BLOCK 3 LOT 7-A BLK 3	\$104,500.00	\$3,262.77
17506318	NEWBERRY RUSSELL LOUIS		PO BOX 1087	HOMER	AK	99603	T 6S R 13W SEC 18 SEWARD MERIDIAN HM 0990076 FAIRVIEW RESUBD NO 14 LOT 11-A BLK 3	\$204,400.00	\$3,262.77
17506319	ANDERSON DELAND		134 MOUNTAIN VIEW DR	HOMER	AK	99603	T 6S R 13W SEC 18 SEWARD MERIDIAN HM 2000047 FAIRVIEW SUB MANLEY 2000 ADDN LOT 1-A	\$65,700.00	\$3,262.77
17506319	ANDERSON CHRISTINE		134 MOUNTAIN VIEW DR	HOMER	AK	99603	T 6S R 13W SEC 18 SEWARD MERIDIAN HM 2000047 FAIRVIEW SUB MANLEY 2000 ADDN LOT 1-A	\$65,700.00	\$3,262.77
17506401	ASHMORE AMELITA		PO BOX 2405	PALMER	AK	99645	T 6S R 13W SEC 19 SEWARD MERIDIAN HM 0562936 FAIRVIEW SUB LOT 16 BLK 4	\$39,700.00	\$3,262.77
17506401	ASHMORE JAMES J		PO BOX 2405	PALMER	AK	99645	T 6S R 13W SEC 19 SEWARD MERIDIAN HM 0562936 FAIRVIEW SUB LOT 16 BLK 4	\$39,700.00	\$3,262.77
17506402	FREDERICK GERALD A		PO BOX 795	HOMER	AK	99603	T 6S R 13W SEC 19 SEWARD MERIDIAN HM 0562936 FAIRVIEW SUB LOT 15 BLK 4	\$45,200.00	\$3,262.77
17506403	CRANBERRY POINT LLC	C/O LANCE PETERSEN	PO BOX 894	HOMER	AK	99603	T 6S R 13W SEC 19 SEWARD MERIDIAN HM 0562936 FAIRVIEW SUB LOT 14 BLK 4	\$101,500.00	\$3,262.77
17506502	EVARTS INVESTMENT COMPANY LLC		601 E PIONEER AVE STE 114	HOMER	AK	99603	T 6S R 13W SEC 19 SEWARD MERIDIAN HM 0562936 FAIRVIEW SUB LOT 12 BLK 4	\$41,500.00	\$3,262.77
17506503	TSYGANENKO ANDREI N		PO BOX 1976	HOMER	AK	99603	T 6S R 13W SEC 19 SEWARD MERIDIAN HM 0562936 FAIRVIEW SUB LOT 11 BLK 4	\$91,800.00	\$3,262.77
17506504	BOWEN STEVEN D		36496 HALEYS WAY	SOLDOTNA	AK	99669	T 6S R 13W SEC 19 SEWARD MERIDIAN HM 0562936 FAIRVIEW SUB LOT 10 BLK 4	\$193,700.00	\$3,262.77
17506505	UMINSKI PROPERTIES LLC		PO BOX 46	SELDOVIA	AK	99663	T 6S R 13W SEC 19 SEWARD MERIDIAN HM 0562936 FAIRVIEW SUB LOT 9 BLK 4	\$41,500.00	\$3,262.77
17506508	DECKER JAMES		PO BOX 8407	NIKISKI	AK	99635	T 6S R 13W SEC 19 SEWARD MERIDIAN HM 0562936 FAIRVIEW SUB LOT 6 BLK 4	\$57,600.00	\$3,262.77
17506509	KOLB JANET & LESLIE		163 W FAIRVIEW AVE	HOMER	AK	99603	T 6S R 13W SEC 19 SEWARD MERIDIAN HM 0562936 FAIRVIEW SUB LOT 5 BLK 4	\$118,600.00	\$3,262.77
17506510	FLYUM ALEX JR & KAREN S	ALEX W FLYUM C/O PETER EHRHARDT	215 FIDALGO AVE	KENAI	AK	99611	T 6S R 13W SEC 19 SEWARD MERIDIAN HM 0562936 FAIRVIEW SUB LOT 4 BLK 4	\$41,500.00	\$3,262.77
17506511	BASARGIN NATALIA		PO Box 991	HOMER	AK	99603	T 6S R 13W SEC 19 SEWARD MERIDIAN HM 0562936 FAIRVIEW SUB LOT 3 BLK 4	\$41,500.00	\$3,262.77
17506512	FAIRVIEW INVESTMENT GROUP		PO Box 488	HOMER	AK	99603	T 6S R 13W SEC 19 SEWARD MERIDIAN HM 0562936 FAIRVIEW SUB LOT 2 BLK 4	\$41,500.00	\$3,262.77
17506513	DOTY JEANNE E		105 W FAIRVIEW AVE	HOMER	AK	99603	T 6S R 13W SEC 19 SEWARD MERIDIAN HM 0562936 FAIRVIEW SUB LOT 1 BLK 4	\$186,800.00	\$3,262.77
17506513	LAABS NANCY C		105 W FAIRVIEW AVE	HOMER	AK	99603	T 6S R 13W SEC 19 SEWARD MERIDIAN HM 0562936 FAIRVIEW SUB LOT 1 BLK 4	\$186,800.00	\$3,262.77
17506516	UMINSKI PROPERTIES LLC		PO BOX 46	SELDOVIA	AK	99663	T 6S R 13W SEC 19 SEWARD MERIDIAN HM 0562936 FAIRVIEW SUB THE WEST 18 FT 7 IN OF LOT 7 & ALL OF LOT 8 BLK 4	\$46,600.00	\$3,262.77
17507005	JONES WAYNE E & DORA A		PO BOX 272	HOMER	AK	99603	T 6S R 14W SEC 23 SEWARD MERIDIAN HM THE E 330 FT OF THAT PORTION NE1/4 NE1/4 LYING N OF STERLING HWY	\$131,800.00	\$3,262.77
17507010	HUGHES STEPHEN R & COFFEY ROBERTA		2101 MOUNT AUGUSTINE DR	HOMER	AK	99603	T 6S R 14W SEC 23 SEWARD MERIDIAN HM GOVT LOT 8	\$471,300.00	\$3,262.77
17507013	IVY WILLIAM CONWAY & DEBRA KYZER		719 N ST # 3	ANCHORAGE	AK	99501	T 6S R 14W SEC 23 SEWARD MERIDIAN HM 0760075 COUNTRY CLUB ESTATES SUB TRACT 3	\$105,800.00	\$3,262.77

FINAL ASSESSMENT ROLL

All owners of record are listed. If there is more than one parcel owner, each owner does not owe a separate assessment. Assessments are due per parcel.

Parcel_ID	OWNER	ATTENTION	ADDRESS	CITY	STATE	ZIPCODE	LEGAL	Assessed Value	Assessment
17507015	TUTT STEVEN J & ELIZABETH H		PO BOX 1105	HOMER	AK	99603	T 6S R 14W SEC 23 SEWARD MERIDIAN HM THAT PTN NE1/4 NE1/4 LYING S OF STERLING HWY EXCLUDING BAYCREST SUB & GORDON PPTY SUB & THAT PTN AS DESCRIBED IN QCD 228/806 & EXCLUDING ANY PTN W/IN MT AUGUSTINE DR	\$386,200.00	\$3,262.77
17507016	GORDON GALEN W & ARLENE I		2195 STERLING HWY	HOMER	AK	99603	T 6S R 14W SEC 23 SEWARD MERIDIAN HM 0770082 TRACTS A & B GORDON PROPERTY TRACT A	\$274,700.00	\$3,262.77
17507017	GORDON MARCELINE IVA		PO BOX 3675	HOMER	AK	99603	T 6S R 14W SEC 23 SEWARD MERIDIAN HM 0770082 TRACTS A & B GORDON PROPERTY TRACT B	\$81,700.00	\$3,262.77
17507018	HICKSON NANCY	C/O HILLSTRAND NANCY	PO BOX 7	HOMER	AK	99603	T 6S R 14W SEC 23 SEWARD MERIDIAN HM 0830112 WEST CLIFFS SUB LOT 1	\$96,800.00	\$3,262.77
17507019	MCLANE SUSAN		PO BOX 869	HOMER	AK	99603	T 6S R 14W SEC 23 SEWARD MERIDIAN HM 0830112 WEST CLIFFS SUB LOT 2	\$306,400.00	\$3,262.77
17507021	MCLANE SUSAN		PO BOX 869	HOMER	AK	99603	T 6S R 14W SEC 23 SEWARD MERIDIAN HM 0840068 WEST CLIFF TWO SUB LOT 3A	\$92,400.00	\$3,262.77
17507023	JAY CHARLES A & PATRICIA M		PO BOX 1101	HOMER	AK	99603	T 6S R 14W SEC 23 SEWARD MERIDIAN HM 0840120 WEST CLIFFS THREE SUB LOT 3-B-1	\$432,000.00	\$3,262.77
17507027	YUKON ZAK LLC		2525 STERLING HWY	HOMER	AK	99603	T 6S R 14W SEC 23 SEWARD MERIDIAN HM 2004100 COUNTRY CLUB ESTATES FAIRVIEW AVE VACATION REPLAT TRACT 1-A	\$181,700.00	\$3,262.77
17507031	SVOBODA COMMUNITY PROPERTY TRUST		PO BOX 3289	HOMER	AK	99603	T 6S R 14W SEC 23 SEWARD MERIDIAN HM 2005103 R & V HOMESTEAD SUB LOT 1	\$220,100.00	\$3,262.77
17507032	EDENS DAVID K & ATHENA J		PO BOX 3456	HOMER	AK	99603	T 6S R 14W SEC 23 SEWARD MERIDIAN HM 2005103 R & V HOMESTEAD SUB LOT 2	\$56,200.00	\$3,262.77
17507033	WESTON JOSHUA S		PO BOX 1692	HOMER	AK	99603	T 6S R 14W SEC 23 SEWARD MERIDIAN HM 2008067 WELLS POINT SUB LOT 5-A	\$83,600.00	\$3,262.77
17507033	WESTON KAREN L		PO BOX 1692	HOMER	AK	99603	T 6S R 14W SEC 23 SEWARD MERIDIAN HM 2008067 WELLS POINT SUB LOT 5-A	\$83,600.00	\$3,262.77
17507034	WESTON KAREN L		PO BOX 1692	HOMER	AK	99603	T 6S R 14W SEC 23 SEWARD MERIDIAN HM 2008067 WELLS POINT SUB LOT 5-B	\$495,800.00	\$3,262.77
17507034	WESTON JOSHUA S		PO BOX 1692	HOMER	AK	99603	T 6S R 14W SEC 23 SEWARD MERIDIAN HM 2008067 WELLS POINT SUB LOT 5-B	\$495,800.00	\$3,262.77
17508103	FALCONE RICHARD PAUL Jr		PO BOX 1662	HOMER	AK	99603	T 6S R 14W SEC 24 SEWARD MERIDIAN HM LT 1 OF ORIGINAL DEROSE PPTY AS DELINEATED ON PLAT 54-2019 OF BOUNDARY SURVEY OF SECS 13&14 T6S R14W	\$86,600.00	\$3,262.77
17508108	CARLSON MICHAEL M		14800 S 1300 W	BLUFFDALE	UT	84065	T 6S R 14W SEC 24 SEWARD MERIDIAN HM LT 7 OF ORIGINAL DEROSE PPTY AS DELINEATED ON PLAT 54-2019 OF BOUNDARY SURVEY OF SECS 13&14 T6S R14W	\$152,000.00	\$3,262.77
17508109	SALVATION ARMY		PO BOX 101459	ANCHORAGE	AK	99510	T 6S R 14W SEC 24 SEWARD MERIDIAN HM 0000000 DAVID L BEAR 1954 BOUNDARY SURVEY TRACT 1	\$1,232,200.00	\$3,262.77
17508110	FESSLER LOUIS ELMER AMD & RESTATED DECL OF TRUST		3100 CHESAPEAKE CIR	ANCHORAGE	AK	99516	T 6S R 14W SEC 24 SEWARD MERIDIAN HM FROM 1/16 CORNER OF SECS 13&24 S 629.1 FT; TH E 610 FT; TH S48 DEG 10'E 900 FT TO NW CORNER & POB; TH S48 DEG 10'E 720 FT TO NE CORNER; TH S25 DEG 50'W 312 FT TO N SIDE OF ROW & SE CORNER; TH N48 DEG 10'W 720 FT	\$90,000.00	\$3,262.77
17508110	FESSLER FAMILY TRUST		3100 CHESAPEAKE CIR	ANCHORAGE	AK	99516	T 6S R 14W SEC 24 SEWARD MERIDIAN HM FROM 1/16 CORNER OF SECS 13&24 S 629.1 FT; TH E 610 FT; TH S48 DEG 10'E 900 FT TO NW CORNER & POB; TH S48 DEG 10'E 720 FT TO NE CORNER; TH S25 DEG 50'W 312 FT TO N SIDE OF ROW & SE CORNER; TH N48 DEG 10'W 720 FT	\$90,000.00	\$3,262.77
17508112	DANBY MARSHALL E		245 TEABERRY RD	ROAN MOUNTAIN	TN	37687	T 6S R 14W SEC 24 SEWARD MERIDIAN HM EASTERLY 300 FT OF WESTERLY 990 FT OF NW1/4 NW1/4 NORTH OF STERLING HWY	\$196,200.00	\$3,262.77

FINAL ASSESSMENT ROLL

All owners of record are listed. If there is more than one parcel owner,
each owner does not owe a separate assessment. Assessments are due per parcel.

Parcel_ID	OWNER	ATTENTION	ADDRESS	CITY	STATE	ZIPCODE	LEGAL	Assessed Value	Assessment
17508115	ROURKE PAUL		1691 HILLSIDE PL	HOMER	AK	99603	T 6S R 14W SEC 24 SEWARD MERIDIAN HM 0742008 HILLSIDE ACRES SUB TRACT 7	\$389,800.00	\$3,262.77
17508115	ROURKE LINDA S		1691 HILLSIDE PL	HOMER	AK	99603	T 6S R 14W SEC 24 SEWARD MERIDIAN HM 0742008 HILLSIDE ACRES SUB TRACT 7	\$389,800.00	\$3,262.77
17508117	FINNEY PAUL G & SUANNE Y		1588 HILLSIDE PL	HOMER	AK	99603	T 6S R 14W SEC 24 SEWARD MERIDIAN HM 0742008 HILLSIDE ACRES SUB TRACT 5	\$183,700.00	\$3,262.77
17508119	H M DEVELOPMENT LLC		24200 US HIGHWAY 27	LEESBURG	FL	34748	T 6S R 14W SEC 24 SEWARD MERIDIAN HM 0742008 HILLSIDE ACRES SUB TRACT 3	\$259,500.00	\$3,262.77
17508122	BLANCHARD GARLAND E		PO BOX 406	HOMER	AK	99603	T 6S R 14W SEC 24 SEWARD MERIDIAN HM 0742008 HILLSIDE ACRES SUB TRACT 8	\$88,500.00	\$3,262.77
17508126	PACKA DOUGLAS PAUL & BERNADETTE M		PO BOX 505	DILLINGHAM	AK	99576	T 6S R 14W SEC 24 SEWARD MERIDIAN HM 0742008 HILLSIDE ACRES SUB TRACT 12	\$153,000.00	\$3,262.77
17508128	ARMSTRONG ANDREW B		1447 HILLSIDE PL	HOMER	AK	99603	T 6S R 14W SEC 24 SEWARD MERIDIAN HM 0742008 HILLSIDE ACRES SUB TRACT 14	\$67,200.00	\$3,262.77
17508129	MYHILL HOWARD & BERYL		3935 MYHILL RD	HOMER	AK	99603	T 6S R 14W SEC 24 SEWARD MERIDIAN HM BEGIN @INTERSECTION OF N-S LAND LINE BETWEEN WALLI & WADDEL HMSTDS & HWY; TH N 491.7 FT TO POB; TH N 1100 FT; TH W 455.4 FT; TH S 1100 FT; TH E TO POB	\$182,800.00	\$3,262.77
17508130	TAPIA JUAN & CLAUDIA		7601 DUBEN AVE	ANCHORAGE	AK	99504	T 6S R 14W SEC 24 SEWARD MERIDIAN HM 0780056 HILLSIDE ACRES RESUB LOT 10 LOT 10-A	\$51,500.00	\$3,262.77
17508131	ALBORN BRUCE JAMES		3903 JENNIFER PL	HOMER	AK	99603	T 6S R 14W SEC 24 SEWARD MERIDIAN HM 0780056 HILLSIDE ACRES RESUB LOT 10 LOT 10-B	\$73,200.00	\$3,262.77
17508131	ALBORN BEVERLY J		3903 JENNIFER PL	HOMER	AK	99603	T 6S R 14W SEC 24 SEWARD MERIDIAN HM 0780056 HILLSIDE ACRES RESUB LOT 10 LOT 10-B	\$73,200.00	\$3,262.77
17508132	BIRKY CLAYTON & VIRGINIA		PO BOX 3022	HOMER	AK	99603	T 6S R 14W SEC 24 SEWARD MERIDIAN HM 0780056 HILLSIDE ACRE RESUB LOT 10 LOT 10-C	\$71,100.00	\$3,262.77
17508133	MARTIN MELODY C		3821 JENNIFER PL	HOMER	AK	99603	T 6S R 14W SEC 24 SEWARD MERIDIAN HM 0800009 HILLSIDE ACRES SUB UNIT 3 TRACT 11A	\$148,200.00	\$3,262.77
17508134	RIDGELY ANNE		PO BOX 865	HOMER	AK	99603	T 6S R 14W SEC 24 SEWARD MERIDIAN HM 0800009 HILLSIDE ACRES SUB UNIT 3 TRACT 11B	\$133,500.00	\$3,262.77
17508134	RIDGELY PAUL		PO BOX 865	HOMER	AK	99603	T 6S R 14W SEC 24 SEWARD MERIDIAN HM 0800009 HILLSIDE ACRES SUB UNIT 3 TRACT 11B	\$133,500.00	\$3,262.77
17508137	CHURCH OF THE NAZARENE INC		3980 HUNTER ST	HOMER	AK	99603	T 6S R 14W SEC 24 SEWARD MERIDIAN HM 0810060 GLORY VIEW SUB LOT 1	\$51,500.00	\$3,262.77
17508138	CHURCH OF THE NAZARENE INC		3980 HUNTER ST	HOMER	AK	99603	T 6S R 14W SEC 24 SEWARD MERIDIAN HM 0810060 GLORY VIEW SUB LOT 2	\$471,100.00	\$3,262.77
17508139	CHURCH OF THE NAZARENE INC		3980 HUNTER ST	HOMER	AK	99603	T 6S R 14W SEC 24 SEWARD MERIDIAN HM 0810060 GLORY VIEW SUB LOT 3	\$201,100.00	\$3,262.77
17508140	MCCREA JANICE J		511 DONNA DR	ANCHORAGE	AK	99504	T 6S R 14W SEC 24 SEWARD MERIDIAN HM 0810060 GLORY VIEW SUB LOT 5	\$233,600.00	\$3,262.77
17508140	MCCREA CHARLES T		511 DONNA DR	ANCHORAGE	AK	99504	T 6S R 14W SEC 24 SEWARD MERIDIAN HM 0810060 GLORY VIEW SUB LOT 5	\$233,600.00	\$3,262.77
17508141	EWING GINGER N		478 LAKESHORE WAY	CORDELE	GA	31015	T 6S R 14W SEC 24 SEWARD MERIDIAN HM 0810060 GLORY VIEW SUB LOT 4	\$120,200.00	\$3,262.77
17508141	EWING GESTON G		478 LAKESHORE WAY	CORDELE	GA	31015	T 6S R 14W SEC 24 SEWARD MERIDIAN HM 0810060 GLORY VIEW SUB LOT 4	\$120,200.00	\$3,262.77
17508142	FAULKNER JONATHAN D & SARA		4621 W HILL RD	HOMER	AK	99603	T 6S R 14W SEC 24 SEWARD MERIDIAN HM 0830091 HILLSIDE ACRES SUB TRACTS 2 & 13 1983 TRACT 2-A	\$314,700.00	\$3,262.77
17508143	DICKSON SHAWN LORAY		PO BOX 920287	DUTCH HARBOR	AK	99692	T 6S R 14W SEC 24 SEWARD MERIDIAN HM 0830091 HILLSIDE ACRES SUB TRACTS 2 & 13 1983 LOT 2-B	\$56,400.00	\$3,262.77
17508143	DICKSON JAMES MACLEAN		PO BOX 920287	DUTCH HARBOR	AK	99692	T 6S R 14W SEC 24 SEWARD MERIDIAN HM 0830091 HILLSIDE ACRES SUB TRACTS 2 & 13 1983 LOT 2-B	\$56,400.00	\$3,262.77

All owners of record are listed. If there is more than one parcel owner,
each owner does not owe a separate assessment. Assessments are due per parcel.

Parcel_ID	OWNER	ATTENTION	ADDRESS	CITY	STATE	ZIPCODE	LEGAL	Assessed Value	Assessment
17508144	MANSON DAVID M & JEANNE M & JOHNSON CHRISTINA MARIE		60345 BENCH CIR # A	HOMER	AK	99603	T 6S R 14W SEC 24 SEWARD MERIDIAN HM 0830091 HILLSIDE ACRES SUB TRACTS 2 & 13 1983 LOT 13-A	\$74,800.00	\$3,262.77
17508145	TAPIA JUAN R & CLAUDIA		7601 DUBEN AVE	ANCHORAGE	AK	99504	T 6S R 14W SEC 24 SEWARD MERIDIAN HM 0830091 HILLSIDE ACRES SUB TRACTS 2 & 13 1983 LOT 13-B	\$80,400.00	\$3,262.77
17508146	REHDER CHARLES M & DEBRA L		PO BOX 2065	HOMER	AK	99603	T 6S R 14W SEC 24 SEWARD MERIDIAN HM 0830103 HILLSIDE ACRES TRACT 6-A	\$67,400.00	\$3,262.77
17508147	BLANCHARD GARLAND		PO BOX 406	HOMER	AK	99603	T 6S R 14W SEC 24 SEWARD MERIDIAN HM 0830103 HILLSIDE ACRES SUB NO 5 TRACT 6-B	\$63,000.00	\$3,262.77
17508147	BLANCHARD ELAINE CHALUP		PO BOX 406	HOMER	AK	99603	T 6S R 14W SEC 24 SEWARD MERIDIAN HM 0830103 HILLSIDE ACRES SUB NO 5 TRACT 6-B	\$63,000.00	\$3,262.77
17508151	HAYNES ALEXANDER M		5040 EAST HILL ROAD	HOMER	AK	99603	T 6S R 14W SEC 24 SEWARD MERIDIAN HM 2001058 DEROSE SUB TRACT B TRACT B	\$160,500.00	\$3,262.77
17508152	TURKINGTON RYAN B		PO BOX 1945	HOMER	AK	99603	T 6S R 14W SEC 24 SEWARD MERIDIAN HM 2002040 HENWOOD SUB LOT 1	\$215,700.00	\$3,262.77
17508153	HENWOOD SHIRLEY A		PO BOX 289	HOMER	AK	99603	T 6S R 14W SEC 24 SEWARD MERIDIAN HM W 690 FT OF NW1/4 NW1/4 N OF STERLING HWY NOT INCLUDING HENWOOD SUB	\$353,300.00	\$3,262.77
17508153	HENWOOD WALTER T Sr		PO BOX 289	HOMER	AK	99603	T 6S R 14W SEC 24 SEWARD MERIDIAN HM W 690 FT OF NW1/4 NW1/4 N OF STERLING HWY NOT INCLUDING HENWOOD SUB	\$353,300.00	\$3,262.77
17508154	REID IAN S & LINDA L		PO BOX 786	HOMER	AK	99603	T 6S R 14W SEC 24 SEWARD MERIDIAN HM 2002084 HILLSIDE ACRES SUB REPLAT TRACT 4A & 4B TRACT 4-A-1	\$251,200.00	\$3,262.77
17508155	MALNARICK STEVE & SHARON FAMILY TRUST		2611 STRAWBERRY RD	ANCHORAGE	AK	99502	T 6S R 14W SEC 24 SEWARD MERIDIAN HM 2002084 HILLSIDE ACRES SUB REPLAT TRACT 4A & 4B TRACT 4-B-1	\$165,400.00	\$3,262.77
17508156	ROURKE PAUL & LINDA SCHAUER		1691 HILLSIDE PL	HOMER	AK	99603	T 6S R 14W SEC 24 SEWARD MERIDIAN HM 2004040 HILLSIDE ACRES DOROTHY'S ADDN TRACT 9A	\$29,500.00	\$3,262.77
17508157	DAVIS DAVID L		PO BOX 114	HOMER	AK	99603	T 6S R 14W SEC 24 SEWARD MERIDIAN HM 2004040 HILLSIDE ACRES DOROTHY'S ADDN TRACT 9B	\$226,300.00	\$3,262.77
17508157	DAVIS JULIE A		PO BOX 114	HOMER	AK	99603	T 6S R 14W SEC 24 SEWARD MERIDIAN HM 2004040 HILLSIDE ACRES DOROTHY'S ADDN TRACT 9B	\$226,300.00	\$3,262.77
17508158	FREDRICK PAMELA L		PO BOX 3533	HOMER	AK	99603	T 6S R 14W SEC 24 SEWARD MERIDIAN HM 2004040 HILLSIDE ACRES DOROTHY'S ADDN TRACT 9C	\$36,900.00	\$3,262.77
17508158	FREDRICK BRUCE H		PO BOX 3533	HOMER	AK	99603	T 6S R 14W SEC 24 SEWARD MERIDIAN HM 2004040 HILLSIDE ACRES DOROTHY'S ADDN TRACT 9C	\$36,900.00	\$3,262.77
17508159	JOHNSON ARN & KATHY		1390 HILLSIDE PL	HOMER	AK	99603	T 6S R 14W SEC 24 SEWARD MERIDIAN HM 2004088 HILLSIDE ACRES SUB 2004 ADDN TRACT 1D	\$286,300.00	\$3,262.77
17508160	MARTIN TODD K		502 SOUNDVIEW AVE	HOMER	AK	99603	T 6S R 14W SEC 24 SEWARD MERIDIAN HM 2008051 DEROSE SUB MARTIN ADDN TRACT A-1	\$44,300.00	\$3,262.77
17508160	MARTIN CORISSA K		502 SOUNDVIEW AVE	HOMER	AK	99603	T 6S R 14W SEC 24 SEWARD MERIDIAN HM 2008051 DEROSE SUB MARTIN ADDN TRACT A-1	\$44,300.00	\$3,262.77
17508161	MARTIN DIANN THERESA		PO BOX 662	HOMER	AK	99603	T 6S R 14W SEC 24 SEWARD MERIDIAN HM 2008051 DEROSE SUB MARTIN ADDN TRACT A-2	\$181,800.00	\$3,262.77
17508201	TUTT STEVE & ELIZABETH		PO BOX 1105	HOMER	AK	99603	T 6S R 14W SEC 24 SEWARD MERIDIAN HM W 420 FT M/L OF NW1/4 NW1/4 LYING S OF STERLING HWY	\$430,700.00	\$3,262.77
17508209	ZIELINSKI RICHARD E & JENNIFER L		PO BOX 402	HOMER	AK	99603	T 6S R 14W SEC 24 SEWARD MERIDIAN HM 0742077 BINOCULAR BLUFF SUB LOT 11 BLK 1	\$252,700.00	\$3,262.77
17508210	EISENBERG JACQUELINE M		1552 SALTWATER DR	HOMER	AK	99603	T 6S R 14W SEC 24 SEWARD MERIDIAN HM 0742077 BINOCULAR BLUFF SUB LOT 1 BLK 1	\$275,000.00	\$3,262.77
17508211	KAPLAN RUTH		PO BOX 1356	HOMER	AK	99603	T 6S R 14W SEC 24 SEWARD MERIDIAN HM 0742077 BINOCULAR BLUFF SUB LOT 2 BLK 1	\$366,000.00	\$3,262.77
17508211	KAPLAN JOSEPH ALAN		PO BOX 1356	HOMER	AK	99603	T 6S R 14W SEC 24 SEWARD MERIDIAN HM 0742077 BINOCULAR BLUFF SUB LOT 2 BLK 1	\$366,000.00	\$3,262.77

FINAL ASSESSMENT ROLL

All owners of record are listed. If there is more than one parcel owner,
each owner does not owe a separate assessment. Assessments are due per parcel.

Parcel_ID	OWNER	ATTENTION	ADDRESS	CITY	STATE	ZIPCODE	LEGAL	Assessed Value	Assessment
17508212	COLESCOTT PAULA		3073 BRITTANY PL	ANCHORAGE	AK	99504	T 6S R 14W SEC 24 SEWARD MERIDIAN HM 0742077 BINOCULAR BLUFF SUB LOT 3 BLK 1	\$50,000.00	\$3,262.77
17508213	MARLEY JUDITH ANN TRUST		183 W BAYVIEW AVE	HOMER	AK	99603	T 6S R 14W SEC 24 SEWARD MERIDIAN HM 0742077 BINOCULAR BLUFF SUB LOT 4 BLK 1	\$50,000.00	\$3,262.77
17508214	VONDERSAAR FRANK J 1988 TRUST		1740 SALTWATER DR	HOMER	AK	99603	T 6S R 14W SEC 24 SEWARD MERIDIAN HM 0742077 BINOCULAR BLUFF SUB LOT 5 BLK 1	\$149,200.00	\$3,262.77
17508218	PANKRATZ ROBERT L & KATHLEEN		PO BOX 1856	HOMER	AK	99603	T 6S R 14W SEC 24 SEWARD MERIDIAN HM 0650215 MARSHALL SUB LOT 2	\$383,800.00	\$3,262.77
17508219	TUTT STEVEN & ELIZABETH		PO Box 1105	HOMER	AK	99603	T 6S R 14W SEC 24 SEWARD MERIDIAN HM 0650215 MARSHALL SUB LOT 3	\$91,600.00	\$3,262.77
17508221	GORDON PHILLIP S		PO BOX 1193	HOMER	AK	99603	T 6S R 14W SEC 24 SEWARD MERIDIAN HM 0742077 BINOCULAR BLUFF SUB LOT 7 BLK 2	\$134,800.00	\$3,262.77
17508222	MARLEY JUDITH ANN TRUST		183 W BAYVIEW AVE	HOMER	AK	99603	T 6S R 14W SEC 24 SEWARD MERIDIAN HM 0742077 BINOCULAR BLUFF SUB LOT 6 BLK 2	\$62,100.00	\$3,262.77
17508223	MARLEY JUDITH ANN TRUST		183 W BAYVIEW AVE	HOMER	AK	99603	T 6S R 14W SEC 24 SEWARD MERIDIAN HM 0742077 BINOCULAR BLUFF SUB LOT 5 BLK 2	\$73,000.00	\$3,262.77
17508224	MARLEY J A TRUSTEE FOR THE MARLEY TRUST		183 W BAYVIEW AVE	HOMER	AK	99603	T 6S R 14W SEC 24 SEWARD MERIDIAN HM 0742077 BINOCULAR BLUFF SUB LOT 4 BLK 2	\$62,000.00	\$3,262.77
17508225	PENLEY STEVE		PO BOX 759	PARKER	CO	80134	T 6S R 14W SEC 24 SEWARD MERIDIAN HM 0742077 BINOCULAR BLUFF SUB LOT 3 BLK 2	\$59,800.00	\$3,262.77
17508226	PENLEY STEVE		PO BOX 759	PARKER	CO	80134	T 6S R 14W SEC 24 SEWARD MERIDIAN HM 0742077 BINOCULAR BLUFF SUB LOT 2 BLK 2	\$192,000.00	\$3,262.77
17508227	PENLEY STEVE		PO BOX 759	PARKER	CO	80134	T 6S R 14W SEC 24 SEWARD MERIDIAN HM 0742077 BINOCULAR BLUFF SUB LOT 1 BLOCK 2 EXCL PTN TO AK DOT BY WD @250/786	\$143,900.00	\$3,262.77
17508229	CAMPBELL NOEL W REVOCABLE TRUST		146 N MOUNT VERNON AVE	PRESCOTT	AZ	86301	T 6S R 14W SEC 24 SEWARD MERIDIAN HM THAT PORTION OF GOVT LOT 3 BEGINNING AT THE 1/16 CORNER OF SEC 24 TH PROCEEDING WEST 250.00 FT TO THE WEST LINE OF TRACT B OF THE VERN & BERNADINE MUTCH 1981 DEED OF RECORD BOUNDARY SURVEY TH NORTH ALONG SAID WEST LI	\$88,400.00	\$3,262.77
17508231	MUMMA HERMAN S & MUMMA SUSAN J		PO BOX 41	SELDOVIA	AK	99663	T 6S R 14W SEC 24 SEWARD MERIDIAN HM BEGINNING AT THE 1/4 CORNER COMMON TO SEC 19 & 24 PROCEED N 89 DEG 56 MIN 30 SEC W 800.5 FT TO THE POB TH NORTH 79.5 FT N 80 DEG 27 MIN W 300 FT TH SOUTH 125.3 FT TH S 89 DEG 56 MIN 30 SEC E 285.9 FT TO THE POB	\$133,500.00	\$3,262.77
17508232	MORAN MICHAEL J		PO BOX 1833	HOMER	AK	99603	T 6S R 14W SEC 24 SEWARD MERIDIAN HM 0820055 VERN & BERNADINE MUTCH 1981 DEED OF RECORD BOUNDARY SURVEY TRACT C	\$85,200.00	\$3,262.77
17508233	MARLEY JUDITH ANN TRUST		183 W BAYVIEW AVE	HOMER	AK	99603	T 6S R 14W SEC 24 SEWARD MERIDIAN HM GOVT LOT 4	\$373,300.00	\$3,262.77
17508233	NELLIS DONALD P & SMITH RICHARD J		183 W BAYVIEW AVE	HOMER	AK	99603	T 6S R 14W SEC 24 SEWARD MERIDIAN HM GOVT LOT 4	\$373,300.00	\$3,262.77
17508235	CAMPBELL NOEL W REVOCABLE TRUST		146 N MOUNT VERNON AVE	PRESCOTT	AZ	86301	T 6S R 14W SEC 24 SEWARD MERIDIAN HM 0840059 KACHEMAK RIVIERA SUB TRACT A	\$95,500.00	\$3,262.77
17508236	WEDIN PETER M		PO BOX 3353	HOMER	AK	99603	T 6S R 14W SEC 24 SEWARD MERIDIAN HM 0990016 MUTCH TRACTS 1998 ADDN TRACT B-1	\$248,000.00	\$3,262.77
17508236	WEDIN DEBRA M		PO BOX 3353	HOMER	AK	99603	T 6S R 14W SEC 24 SEWARD MERIDIAN HM 0990016 MUTCH TRACTS 1998 ADDN TRACT B-1	\$248,000.00	\$3,262.77
17508237	PAULINO THOMAS P		PO BOX 951	HOMER	AK	99603	T 6S R 14W SEC 24 SEWARD MERIDIAN HM 0990016 MUTCH TRACTS 1998 ADDN TRACT B-2	\$77,000.00	\$3,262.77
17508238	TUTT ERIC J		PO BOX 2452	HOMER	AK	99603	T 6S R 14W SEC 24 SEWARD MERIDIAN HM 2001045 MARSHALL SUB NO 2 LOT 4-A	\$369,900.00	\$3,262.77
17508238	TUTT JORDAN L		PO BOX 2452	HOMER	AK	99603	T 6S R 14W SEC 24 SEWARD MERIDIAN HM 2001045 MARSHALL SUB NO 2 LOT 4-A	\$369,900.00	\$3,262.77

FINAL ASSESSMENT ROLL

All owners of record are listed. If there is more than one parcel owner,
each owner does not owe a separate assessment. Assessments are due per parcel.

Parcel_ID	OWNER	ATTENTION	ADDRESS	CITY	STATE	ZIPCODE	LEGAL	Assessed Value	Assessment
17508239	DEMAIN EILEEN M		PO BOX 330	GIRDWOOD	AK	99587	T 6S R 14W SEC 24 SEWARD MERIDIAN HM 2001045 MARSHALL SUB NO 2 LOT 4-B	\$85,600.00	\$3,262.77
17508239	DEMAIN JEFFREY G		PO BOX 330	GIRDWOOD	AK	99587	T 6S R 14W SEC 24 SEWARD MERIDIAN HM 2001045 MARSHALL SUB NO 2 LOT 4-B	\$85,600.00	\$3,262.77
17508240	SUPER SHARYN L		PO BOX 1774	HOMER	AK	99603	T 6S R 14W SEC 24 SEWARD MERIDIAN HM 2002012 MARSHALL SUB NO 3 LOT 1-A	\$570,500.00	\$3,262.77
17508240	SUPER JOE A		PO BOX 1774	HOMER	AK	99603	T 6S R 14W SEC 24 SEWARD MERIDIAN HM 2002012 MARSHALL SUB NO 3 LOT 1-A	\$570,500.00	\$3,262.77
17508241	HAINES MICHAEL J & FRANCES P		PO BOX 1063	HOMER	AK	99603	T 6S R 14W SEC 24 SEWARD MERIDIAN HM 2002012 MARSHALL SUB NO 3 LOT 1-B	\$350,200.00	\$3,262.77
17508242	HOOGE ELIZABETH		PO BOX 284	GUSTAVUS	AK	99826	T 6S R 14W SEC 24 SEWARD MERIDIAN HM 2003036 BINOCULAR BLUFF SUB # 2 LOT 9A	\$80,600.00	\$3,262.77
17508242	HOOGE PHILIP		PO BOX 284	GUSTAVUS	AK	99826	T 6S R 14W SEC 24 SEWARD MERIDIAN HM 2003036 BINOCULAR BLUFF SUB # 2 LOT 9A	\$80,600.00	\$3,262.77
17508243	YOUNG THOMAS M & SONJA MARTIN		PO BOX 537	HOMER	AK	99603	T 6S R 14W SEC 24 SEWARD MERIDIAN HM 2003044 BINOCULAR BLUFF NO 3 LOT 6-A BLK 1	\$359,100.00	\$3,262.77
17508244	VAZ CONSOLATION M		1791 STERLING HWY	HOMER	AK	99603	T 6S R 14W SEC 24 SEWARD MERIDIAN HM 2008100 BINOCULAR BLUFF SUB NO 4 LOT 8A	\$50,000.00	\$3,262.77
17508245	VAZ CONSOLATION M		1791 STERLING HWY	HOMER	AK	99603	T 6S R 14W SEC 24 SEWARD MERIDIAN HM 2008100 BINOCULAR BLUFF SUB NO 4 LOT 8B	\$260,200.00	\$3,262.77
17509001	ALASKA STATE D O T & P F		PO BOX 196900	ANCHORAGE	AK	99519	T 6S R 14W SEC 24 SEWARD MERIDIAN HM 0600300 C WEBERG SUB TRACT B	\$34,300.00	\$3,262.77
17509002	ALASKA STATE D O T & P F		PO BOX 196900	ANCHORAGE	AK	99519	T 6S R 14W SEC 24 SEWARD MERIDIAN HM 0600300 C WEBERG SUB TRACT A	\$115,600.00	\$3,262.77
17509003	ALASKA STATE D O T & P F		PO BOX 196900	ANCHORAGE	AK	99519	T 6S R 14W SEC 24 SEWARD MERIDIAN HM 0600300 C WEBERG SUB TRACT C	\$37,600.00	\$3,262.77
17509005	FARNEN KENNETH E		PO BOX 707	HOMER	AK	99603	T 6S R 14W SEC 24 SEWARD MERIDIAN HM 0980058 C. WEBERG SUB FARNEN & EDENS ADDN TRACT 1	\$302,000.00	\$3,262.77
17509006	EDENS WILLIAM B & JOAN G COMMUNITY PROPERTY TRUST		PO BOX 602	HOMER	AK	99603	T 6S R 14W SEC 24 SEWARD MERIDIAN HM 0980058 C. WEBERG SUB FARNEN & EDENS ADDN TRACT D-1	\$294,200.00	\$3,262.77
17510007	MILLER PAT W		2220 N STAR ST APT 1	ANCHORAGE	AK	99503	T 6S R 13W SEC 19 SEWARD MERIDIAN HM PORTION SE1/4 SE1/4 NW1/4	\$158,400.00	\$3,262.77
17510033	THE EPISCOPAL DIOCESE OF ALASKA		1205 DENALI WAY	FAIRBANKS	AK	99701	T 6S R 13W SEC 19 SEWARD MERIDIAN HM 0850120 BLUFF PARK SUB NO 4 LOT 1	\$266,900.00	\$3,262.77
17510034	TWIN PEAKS CONSTRUCTION		PO BOX 70	ANCHOR POINT	AK	99556	T 6S R 13W SEC 19 SEWARD MERIDIAN HM 0850120 BLUFF PARK SUB NO 4 LOT 2	\$131,100.00	\$3,262.77
17510052	MORGAN PEG J RESIDUARY ESTATE FAMILY TRUST	PMB 374	2440 E TUDOR RD	ANCHORAGE	AK	99507	T 6S R 13W SEC 19 SEWARD MERIDIAN HM 0960062 YUKON VIEW SUB LOT 1	\$202,300.00	\$3,262.77
17510053	NELLIS DONALD P & SMITH RICHARD J		183 W BAYVIEW AVE	HOMER	AK	99603	T 6S R 13W SEC 19 SEWARD MERIDIAN HM GOVT LOT 3 EXCLUDING YUKON VIEW SUB	\$472,100.00	\$3,262.77
17510053	MARLEY JUDITH ANN TRUST		183 W BAYVIEW AVE	HOMER	AK	99603	T 6S R 13W SEC 19 SEWARD MERIDIAN HM GOVT LOT 3 EXCLUDING YUKON VIEW SUB	\$472,100.00	\$3,262.77
17510054	KAUFMAN REX D		PO BOX 15362	FRITZ CREEK	AK	99603	T 6S R 13W SEC 19 SEWARD MERIDIAN HM 0970005 BLUFF PARK NO 4 HARMON-PORTER ADDITION LOT 1	\$222,500.00	\$3,262.77
17510054	KAUFMAN MARCIA J		PO BOX 15362	FRITZ CREEK	AK	99603	T 6S R 13W SEC 19 SEWARD MERIDIAN HM 0970005 BLUFF PARK NO 4 HARMON-PORTER ADDITION LOT 1	\$222,500.00	\$3,262.77
17510055	DENTZ WILFRED V JR & JACQUELINE J		656 WADDELL ST	HOMER	AK	99603	T 6S R 13W SEC 19 SEWARD MERIDIAN HM 0970005 BLUFF PARK NO 4 HARMON-PORTER ADDITION LOT 2	\$331,800.00	\$3,262.77
17510056	GOTTLIEB KEVIN L		1842 BOOTLEGGER COVE DR	ANCHORAGE	AK	99501	T 6S R 13W SEC 19 SEWARD MERIDIAN HM 0970005 BLUFF PARK NO 4 HARMON-PORTER ADDITION LOT 3	\$369,200.00	\$3,262.77
17510057	VALENSI JOHN & BARBARA		418 MOUNT VERNON DR	COUNCIL BLUFFS	IA	51503	T 6S R 13W SEC 19 SEWARD MERIDIAN HM 0970005 BLUFF PARK NO 4 HARMON-PORTER ADDITION LOT 4	\$115,900.00	\$3,262.77
17510058	GIBSON CHARLES A & POORE DEBORAH A		710 WADDELL ST	HOMER	AK	99603	T 6S R 13W SEC 19 SEWARD MERIDIAN HM 0970005 BLUFF PARK NO 4 HARMON-PORTER ADDITION LOT 5	\$231,800.00	\$3,262.77

FINAL ASSESSMENT ROLL

All owners of record are listed. If there is more than one parcel owner,
each owner does not owe a separate assessment. Assessments are due per parcel.

Parcel_ID	OWNER	ATTENTION	ADDRESS	CITY	STATE	ZIPCODE	LEGAL	Assessed Value	Assessment
17510061	RENFREW THOMAS D & PORTER- RENFREW CAROL L		645 WADDELL ST	HOMER	AK	99603	T 6S R 13W SEC 19 SEWARD MERIDIAN HM 0970005 BLUFF PARK NO 4 HARMON-PORTER ADDITION LOT 8	\$265,700.00	\$3,262.77
17510062	EARLY MATTHEW		609 WADDELL ST	HOMER	AK	99603	T 6S R 13W SEC 19 SEWARD MERIDIAN HM 0970005 BLUFF PARK NO 4 HARMON-PORTER ADDITION LOT 9	\$230,200.00	\$3,262.77
17510062	EARLY TRACY		609 WADDELL ST	HOMER	AK	99603	T 6S R 13W SEC 19 SEWARD MERIDIAN HM 0970005 BLUFF PARK NO 4 HARMON-PORTER ADDITION LOT 9	\$230,200.00	\$3,262.77
17510064	ST JEAN KURT		722 WADDELL ST	HOMER	AK	99603	T 6S R 13W SEC 19 SEWARD MERIDIAN HM 0970084 BLUFF PARK HARMON PORTER 1997 ADDN LOT 6A	\$220,200.00	\$3,262.77
17510065	SCHNEIDER DAVID W & JASON BONNIE S		PO BOX 424	HOMER	AK	99603	T 6S R 13W SEC 19 SEWARD MERIDIAN HM 0970084 BLUFF PARK HARMON PORTER 1997 ADDN LOT 6B	\$72,500.00	\$3,262.77
17510066	OLSEN DAVID K & JENNIFER A		PO BOX 3944	HOMER	AK	99603	T 6S R 13W SEC 19 SEWARD MERIDIAN HM 0970084 BLUFF PARK HARMON PORTER 1997 ADDN LOT 7A	\$196,000.00	\$3,262.77
17510069	KENAI PENINSULA BOROUGH		144 N BINKLEY ST	SOLDOTNA	AK	99669	T 6S R 13W SEC 19 SEWARD MERIDIAN HM 2000022 HOMER SCHOOL SURVEY 1999 CITY ADDN TRACT 1	\$18,645,700.00	\$3,262.77
17510070	HOMER CITY OF		491 E PIONEER AVE	HOMER	AK	99603	T 6S R 13W SEC 19 SEWARD MERIDIAN HM 2000022 HOMER SCHOOL SURVEY 1999 CITY ADDN TRACT 2	\$4,809,400.00	\$3,262.77
17510071	PASCALL JANE MARIA		4105 KACHEMAK WAY APT 1	HOMER	AK	99603	T 6S R 13W SEC 19 SEWARD MERIDIAN HM 2002088 BLUFF PARK SUB NO 5 LOT 3A	\$125,000.00	\$3,262.77
17510072	WESTSHORES DEVELOPMENT LLC		PO BOX 945	ANCHOR POINT	AK	99556	T 6S R 13W SEC 19 SEWARD MERIDIAN HM 2002088 BLUFF PARK SUB NO 5 LOT 4A	\$98,700.00	\$3,262.77
17510074	P & C INVESTMENTS LLC		PO BOX 3075	HOMER	AK	99603	T 6S R 13W SEC 19 SEWARD MERIDIAN HM 2003097 HOMER JW REPLAT 2003 LOT 1B	\$344,500.00	\$3,262.77
17510075	WESTSHORES DEVELOPMENT LLC		PO BOX 945	ANCHOR POINT	AK	99556	T 6S R 13W SEC 19 SEWARD MERIDIAN HM 2005050 BLUFF PARK SUB NO 6 LOT 5A	\$95,200.00	\$3,262.77
17510076	WESTSHORES DEVELOPMENT LLC		PO BOX 945	ANCHOR POINT	AK	99556	T 6S R 13W SEC 19 SEWARD MERIDIAN HM 2005050 BLUFF PARK SUB NO 6 LOT 5B	\$65,200.00	\$3,262.77
17510077	HOMER CONGREGATION OF JEHOVAH'S WITNESSES		PO BOX 2277	HOMER	AK	99603	T 6S R 13W SEC 19 SEWARD MERIDIAN HM 2009058 HOMER JW RIGHT OF WAY DEDICATION LOT 1A1	\$807,100.00	\$3,262.77
17510103	SWEENEY ALEXANDER J		135 W BUNNELL AVE	HOMER	AK	99603	T 6S R 13W SEC 19 SEWARD MERIDIAN HM A PARCEL OF LAND LOCATED WITHIN ALFRED ANDERSON TRACT COMMENCING AT THE CENTER EAST 1/16 CORNER OF SEC 19 TH N 0 DEG 02 MIN W 314.3 FT TO THE POB TH WEST 155.00 FT TH N 12 DEG 00 MIN W 189.13 FT TH EAST 194.22 FT TH	\$464,700.00	\$3,262.77
17510103	SWEENEY ADRIENNE		135 W BUNNELL AVE	HOMER	AK	99603	T 6S R 13W SEC 19 SEWARD MERIDIAN HM A PARCEL OF LAND LOCATED WITHIN ALFRED ANDERSON TRACT COMMENCING AT THE CENTER EAST 1/16 CORNER OF SEC 19 TH N 0 DEG 02 MIN W 314.3 FT TO THE POB TH WEST 155.00 FT TH N 12 DEG 00 MIN W 189.13 FT TH EAST 194.22 FT TH	\$464,700.00	\$3,262.77
17510105	SCHLEIN WILLIAM S		304 W PIONEER AVE	HOMER	AK	99603	T 6S R 13W SEC 19 SEWARD MERIDIAN HM 0830136 BUNNELL'S SUB 1983 VEGA C PRATT NO 1 LOT 2	\$182,300.00	\$3,262.77
17510121	A & B PROPERTIES LLC		PO BOX 115	HOMER	AK	99603	T 6S R 13W SEC 19 SEWARD MERIDIAN HM 2003088 ALFRED ANDERSON 2003 ADDN LOT 3-B-1	\$166,000.00	\$3,262.77
17510125	SNEACHTA INVESTMENTS LLC		PO BOX 2662	HOMER	AK	99603	T 6S R 13W SEC 19 SEWARD SW HM 2006043 ALFRED ANDERSON SUB NO 5 LOT 2-A	\$397,200.00	\$3,262.77
17510127	BROSHERS RALPH E		PO BOX 1445	HOMER	AK	99603	T 6S R 13W SEC 19 SEWARD MERIDIAN HM 2008075 ALFRED ANDERSON SUB PRATT MUSEUM REPLAT LOT 1-A-2	\$413,400.00	\$3,262.77
17510127	LOWNEY DEBRA K		PO BOX 1445	HOMER	AK	99603	T 6S R 13W SEC 19 SEWARD MERIDIAN HM 2008075 ALFRED ANDERSON SUB PRATT MUSEUM REPLAT LOT 1-A-2	\$413,400.00	\$3,262.77
17510128	BROSHERS RALPH E		PO BOX 1445	HOMER	AK	99603	T 6S R 13W SEC 19 SEWARD MERIDIAN HM 2008075 ALFRED ANDERSON SUB PRATT MUSEUM REPLAT LOT 5A-2	\$105,800.00	\$3,262.77
17510128	LOWNEY DEBRA K		PO BOX 1445	HOMER	AK	99603	T 6S R 13W SEC 19 SEWARD MERIDIAN HM 2008075 ALFRED ANDERSON SUB PRATT MUSEUM REPLAT LOT 5A-2	\$105,800.00	\$3,262.77

FINAL ASSESSMENT ROLL

All owners of record are listed. If there is more than one parcel owner,
each owner does not owe a separate assessment. Assessments are due per parcel.

Parcel_ID	OWNER	ATTENTION	ADDRESS	CITY	STATE	ZIPCODE	LEGAL	Assessed Value	Assessment
17510129	HOMER SOCIETY OF NATURAL HISTORY INC		3779 BARTLETT ST	HOMER	AK	99603	T 6S R 13W SEC 19 SEWARD MERIDIAN HM 2012057 PRATT SUB TRACT 1	\$2,072,200.00	\$3,262.77
17510201	HANSEN JOHN & VIOLA JOINT REVOCABLE TRUST		PO BOX 132	ANCHOR POINT	AK	99556	T 6S R 13W SEC 19 SEWARD MERIDIAN HM 0860101 Foothills Sub Unit 1 Lot 2	\$217,300.00	\$3,262.77
17510203	REYNOLDS INVESTMENTS LLC		PO BOX J	SELDOVIA	AK	99663	T 6S R 13W SEC 19 SEWARD MERIDIAN HM 0980031 Foothills Sub Unit 3 Lot 5	\$61,100.00	\$3,262.77
17510204	REYNOLDS INVESTMENTS LLC		PO BOX J	SELDOVIA	AK	99663	T 6S R 13W SEC 19 SEWARD MERIDIAN HM 0980031 Foothills Sub Unit 3 Lot 6	\$283,000.00	\$3,262.77
17510205	REILLY JEANNE		4811 WHITE BIRCH LN	ANCHORAGE	AK	99517	T 6S R 13W SEC 19 SEWARD MERIDIAN HM 0980031 Foothills Sub Unit 3 Lot 7	\$61,100.00	\$3,262.77
17510206	KLOPP EDWIN J & AMBER J		PO BOX 495	HOMER	AK	99603	T 6S R 13W SEC 19 SEWARD MERIDIAN HM 0980031 Foothills Sub Unit 3 Lot 8	\$316,300.00	\$3,262.77
17510207	HANSEN SHARON		PO BOX 1154	HOMER	AK	99603	T 6S R 13W SEC 19 SEWARD MERIDIAN HM 0980031 Foothills Sub Unit 3 Lot 9	\$335,200.00	\$3,262.77
17510208	HANSEN JOHN & VIOLA JOINT REVOCABLE TRUST		PO BOX 132	ANCHOR POINT	AK	99556	T 6S R 13W SEC 19 SEWARD MERIDIAN HM 0980031 Foothills Sub Unit 3 Lot 10	\$56,300.00	\$3,262.77
17510209	CABANA LEROY L		PO BOX 49	HOMER	AK	99603	T 6S R 13W SEC 19 SEWARD MERIDIAN HM 0870068 Foothills Sub Unit 2 Lot 11	\$272,800.00	\$3,262.77
17510210	ECKERT HARLEY R Jr		5026 MONTE PENNE WAY	PAHRUMP	NV	89061	T 6S R 13W SEC 19 SEWARD MERIDIAN HM 0870068 Foothills Sub Unit 2 Lot 12	\$228,900.00	\$3,262.77
17510211	KENAI PENINSULA BOROUGH		144 N BINKLEY ST	SOLDOTNA	AK	99669	T 6S R 13W SEC 19 SEWARD MERIDIAN HM 0860101 Foothills Sub Unit 1 Lot 1	\$15,344,400.00	\$3,262.77
17510212	BABCOCK RUTH E		4136 MAIN ST	HOMER	AK	99603	T 6S R 13W SEC 19 SEWARD MERIDIAN HM 0870068 Foothills Sub Unit 2 Lot 13	\$268,400.00	\$3,262.77
17510212	BABCOCK BRENT		4136 MAIN ST	HOMER	AK	99603	T 6S R 13W SEC 19 SEWARD MERIDIAN HM 0870068 Foothills Sub Unit 2 Lot 13	\$268,400.00	\$3,262.77
17510213	HARRINGTON DANA & SHANE		PO BOX 1670	HOMER	AK	99603	T 6S R 13W SEC 19 SEWARD MERIDIAN HM 0870068 Foothills Sub Unit 2 Lot 14	\$177,600.00	\$3,262.77
17510214	WILLIAMS-FELL STEPHANIE		960 SOUNDVIEW AVE	HOMER	AK	99603	T 6S R 13W SEC 19 SEWARD MERIDIAN HM 0870068 Foothills Sub Unit 2 Lot 15	\$187,800.00	\$3,262.77
17510214	WILLIAMS JOHN VAN AUSTIN		960 SOUNDVIEW AVE	HOMER	AK	99603	T 6S R 13W SEC 19 SEWARD MERIDIAN HM 0870068 Foothills Sub Unit 2 Lot 15	\$187,800.00	\$3,262.77
17510215	WEIDLER JOHN D & HARMAN-WEIDLER CANDACE J		PO BOX 1307	NOME	AK	99762	T 6S R 13W SEC 19 SEWARD MERIDIAN HM 0870068 Foothills Sub Unit 2 Lot 16	\$174,900.00	\$3,262.77
17510217	CABANA LARRY W & DAWN D		PO BOX 3388	HOMER	AK	99603	T 6S R 13W SEC 19 SEWARD MERIDIAN HM 2005068 Foothills Sub Sunset View Estates Addn No 1 Tract A	\$389,600.00	\$3,262.77
17510219	SUNSET VIEW ESTATES LLC	C/O CABANA	PO BOX 49	HOMER	AK	99603	T 6S R 13W SEC 19 SEWARD MERIDIAN HM 2007031 Foothills Sub Sunset View Estates Addn No 2 Phase One Lot 1 Block 1	\$57,100.00	\$3,262.77
17510220	DAUPHINAIS DEBRA D		PO BOX 870626	WASILLA	AK	99687	T 6S R 13W SEC 19 SEWARD MERIDIAN HM 2007031 Foothills Sub Sunset View Estates Addn No 2 Phase One Lot 2 Block 1	\$267,400.00	\$3,262.77
17510220	DAUPHINAIS PAUL R		PO BOX 870626	WASILLA	AK	99687	T 6S R 13W SEC 19 SEWARD MERIDIAN HM 2007031 Foothills Sub Sunset View Estates Addn No 2 Phase One Lot 2 Block 1	\$267,400.00	\$3,262.77
17510221	CUSHMAN CHRISTOPHER O		975 SHELLY AVE	HOMER	AK	99603	T 6S R 13W SEC 19 SEWARD MERIDIAN HM 2007031 Foothills Sub Sunset View Estates Addn No 2 Phase One Lot 3 Block 1	\$247,400.00	\$3,262.77
17510222	SUNSET VIEW ESTATES LLC	C/O CABANA	PO BOX 49	HOMER	AK	99603	T 6S R 13W SEC 19 SEWARD MERIDIAN HM 2007031 Foothills Sub Sunset View Estates Addn No 2 Phase One Lot 4 Block 1	\$56,300.00	\$3,262.77

FINAL ASSESSMENT ROLL

All owners of record are listed. If there is more than one parcel owner, each owner does not owe a separate assessment. Assessments are due per parcel.

Parcel_ID	OWNER	ATTENTION	ADDRESS	CITY	STATE	ZIPCODE	LEGAL	Assessed Value	Assessment
17510223	PEEK LAURA L		PO BOX 2014	HOMER	AK	99603	T 6S R 13W SEC 19 SEWARD MERIDIAN HM 2007031 FOOTHILLS SUB SUNSET VIEW ESTATES ADDN NO 2 PHASE ONE LOT 1 BLOCK 4	\$262,100.00	\$3,262.77
17510224	SUNSET VIEW ESTATES LLC	C/O CABANA	PO BOX 49	HOMER	AK	99603	T 6S R 13W SEC 19 SEWARD MERIDIAN HM 2007031 FOOTHILLS SUB SUNSET VIEW ESTATES ADDN NO 2 PHASE ONE LOT 2 BLOCK 4	\$59,100.00	\$3,262.77
17510225	SUNSET VIEW ESTATES LLC	C/O CABANA	PO BOX 49	HOMER	AK	99603	T 6S R 13W SEC 19 SEWARD MERIDIAN HM 2007031 FOOTHILLS SUB SUNSET VIEW ESTATES ADDN NO 2 PHASE ONE LOT 3 BLOCK 4	\$57,800.00	\$3,262.77
17510226	SUNSET VIEW ESTATES LLC	C/O CABANA	PO BOX 49	HOMER	AK	99603	T 6S R 13W SEC 19 SEWARD MERIDIAN HM 2007031 FOOTHILLS SUB SUNSET VIEW ESTATES ADDN NO 2 PHASE ONE LOT 4 BLOCK 4	\$57,800.00	\$3,262.77
17510227	REMPEL LEANDER		940 SOUNDVIEW AVE	HOMER	AK	99603	T 6S R 13W SEC 19 SEWARD MERIDIAN HM 2007031 FOOTHILLS SUB SUNSET VIEW ESTATES ADDN NO 2 PHASE ONE LOT 5 BLOCK 4	\$272,500.00	\$3,262.77
17510227	REMPEL LOUISE		940 SOUNDVIEW AVE	HOMER	AK	99603	T 6S R 13W SEC 19 SEWARD MERIDIAN HM 2007031 FOOTHILLS SUB SUNSET VIEW ESTATES ADDN NO 2 PHASE ONE LOT 5 BLOCK 4	\$272,500.00	\$3,262.77
17510228	SUNSET VIEW ESTATES LLC	C/O CABANA	PO BOX 49	HOMER	AK	99603	T 6S R 13W SEC 19 SEWARD MERIDIAN HM 2007031 FOOTHILLS SUB SUNSET VIEW ESTATES ADDN NO 2 PHASE ONE LOT 6 BLOCK 4	\$56,300.00	\$3,262.77
17510229	SUNSET VIEW ESTATES LLC	C/O CABANA	PO BOX 49	HOMER	AK	99603	T 6S R 13W SEC 19 SEWARD MERIDIAN HM 2007031 FOOTHILLS SUB SUNSET VIEW ESTATES ADDN NO 2 PHASE ONE LOT 1 BLOCK 2	\$57,100.00	\$3,262.77
17510230	SUNSET VIEW ESTATES LLC	C/O CABANA	PO BOX 49	HOMER	AK	99603	T 6S R 13W SEC 19 SEWARD MERIDIAN HM 2007031 FOOTHILLS SUB SUNSET VIEW ESTATES ADDN NO 2 PHASE ONE LOT 2 BLOCK 2	\$100.00	\$3,262.77
17510231	MCCOY SUSAN		925 SOUNDVIEW AVE	HOMER	AK	99603	T 6S R 13W SEC 19 SEWARD MERIDIAN HM 2007031 FOOTHILLS SUB SUNSET VIEW ESTATES ADDN NO 2 PHASE ONE LOT 3 BLOCK 2	\$298,900.00	\$3,262.77
17510231	DARR BRANDON		925 SOUNDVIEW AVE	HOMER	AK	99603	T 6S R 13W SEC 19 SEWARD MERIDIAN HM 2007031 FOOTHILLS SUB SUNSET VIEW ESTATES ADDN NO 2 PHASE ONE LOT 3 BLOCK 2	\$298,900.00	\$3,262.77
17510232	BUSBY WESLEY T		PO BOX 70	CHICKEN	AK	99732	T 6S R 13W SEC 19 SEWARD MERIDIAN HM 2007031 FOOTHILLS SUB SUNSET VIEW ESTATES ADDN NO 2 PHASE ONE LOT 4 BLOCK 2	\$309,900.00	\$3,262.77
17510233	SUNSET VIEW ESTATES LLC	C/O CABANA	PO BOX 49	HOMER	AK	99603	T 6S R 13W SEC 19 SEWARD MERIDIAN HM 2007031 FOOTHILLS SUB SUNSET VIEW ESTATES ADDN NO 2 PHASE ONE LOT 5 BLOCK 2	\$62,400.00	\$3,262.77
17510234	SUNSET VIEW ESTATES LLC	C/O CABANA	PO BOX 49	HOMER	AK	99603	T 6S R 13W SEC 19 SEWARD MERIDIAN HM 2007031 FOOTHILLS SUB SUNSET VIEW ESTATES ADDN NO 2 PHASE ONE LOT 6 BLOCK 2	\$57,100.00	\$3,262.77
17510235	CAVASOS CONNIE R		447 W FAIRVIEW AVE	HOMER	AK	99603	T 6S R 13W SEC 19 SEWARD MERIDIAN HM 2007031 FOOTHILLS SUB SUNSET VIEW ESTATES ADDN NO 2 PHASE ONE LOT 7 BLOCK 2	\$61,100.00	\$3,262.77
17510235	VIAL MARK L		447 W FAIRVIEW AVE	HOMER	AK	99603	T 6S R 13W SEC 19 SEWARD MERIDIAN HM 2007031 FOOTHILLS SUB SUNSET VIEW ESTATES ADDN NO 2 PHASE ONE LOT 7 BLOCK 2	\$61,100.00	\$3,262.77
17510236	SUNSET VIEW ESTATES LLC	C/O CABANA	PO BOX 49	HOMER	AK	99603	T 6S R 13W SEC 19 SEWARD MERIDIAN HM 2007031 FOOTHILLS SUB SUNSET VIEW ESTATES ADDN NO 2 PHASE ONE LOT 8 BLOCK 2	\$57,800.00	\$3,262.77
17510237	SUNSET VIEW ESTATES LLC	C/O CABANA	PO BOX 49	HOMER	AK	99603	T 6S R 13W SEC 19 SEWARD MERIDIAN HM 2007031 FOOTHILLS SUB SUNSET VIEW ESTATES ADDN NO 2 PHASE ONE LOT 9 BLOCK 2	\$57,800.00	\$3,262.77

FINAL ASSESSMENT ROLL

All owners of record are listed. If there is more than one parcel owner,
each owner does not owe a separate assessment. Assessments are due per parcel.

Parcel_ID	OWNER	ATTENTION	ADDRESS	CITY	STATE	ZIPCODE	LEGAL	Assessed Value	Assessment
17510238	GOEHRINGER EILEEN		PO BOX 245	HOMER	AK	99603	T 6S R 13W SEC 19 SEWARD MERIDIAN HM 2007031 FOOTHILLS SUB SUNSET VIEW ESTATES ADDN NO 2 PHASE ONE LOT 10 BLOCK 2	\$424,700.00	\$3,262.77
17510238	GOEHRINGER JANET		PO BOX 516	HOMER	AK	99603	T 6S R 13W SEC 19 SEWARD MERIDIAN HM 2007031 FOOTHILLS SUB SUNSET VIEW ESTATES ADDN NO 2 PHASE ONE LOT 10 BLOCK 2	\$424,700.00	\$3,262.77
17510238	GOEHRINGER ROBERT		PO BOX 516	HOMER	AK	99603	T 6S R 13W SEC 19 SEWARD MERIDIAN HM 2007031 FOOTHILLS SUB SUNSET VIEW ESTATES ADDN NO 2 PHASE ONE LOT 10 BLOCK 2	\$424,700.00	\$3,262.77
17510239	STANDOR HOMES INC		195 MOUNTAIN VIEW DR	HOMER	AK	99603	T 6S R 13W SEC 19 SEWARD MERIDIAN HM 2007031 FOOTHILLS SUB SUNSET VIEW ESTATES ADDN NO 2 PHASE ONE LOT 1 BLOCK 3	\$60,500.00	\$3,262.77
17510239	ENGLE RODERICK J		195 MOUNTAIN VIEW DR	HOMER	AK	99603	T 6S R 13W SEC 19 SEWARD MERIDIAN HM 2007031 FOOTHILLS SUB SUNSET VIEW ESTATES ADDN NO 2 PHASE ONE LOT 1 BLOCK 3	\$60,500.00	\$3,262.77
17510239	ENGLE DORIS E		195 MOUNTAIN VIEW DR	HOMER	AK	99603	T 6S R 13W SEC 19 SEWARD MERIDIAN HM 2007031 FOOTHILLS SUB SUNSET VIEW ESTATES ADDN NO 2 PHASE ONE LOT 1 BLOCK 3	\$60,500.00	\$3,262.77
17510240	MAHAN ALITA A		PO BOX 484	HOMER	AK	99603	T 6S R 13W SEC 19 SEWARD MERIDIAN HM 2007031 FOOTHILLS SUB SUNSET VIEW ESTATES ADDN NO 2 PHASE ONE LOT 2 BLOCK 3	\$306,500.00	\$3,262.77
17510241	SUNSET VIEW ESTATES LLC	C/O CABANA	PO BOX 49	HOMER	AK	99603	T 6S R 13W SEC 19 SEWARD MERIDIAN HM 2007031 FOOTHILLS SUB SUNSET VIEW ESTATES ADDN NO 2 PHASE ONE LOT 3 BLOCK 3	\$67,700.00	\$3,262.77
17510242	DUGDALE MARILYN A LIVING TRUST		PO BOX 876	HOMER	AK	99603	T 6S R 13W SEC 19 SEWARD MERIDIAN HM 2007031 FOOTHILLS SUB SUNSET VIEW ESTATES ADDN NO 2 PHASE ONE LOT 4 BLOCK 3	\$284,200.00	\$3,262.77
17510243	HANSEN JOHN & VIOLA JOINT REVOCABLE TRUST		PO BOX 132	ANCHOR POINT	AK	99556	T 6S R 13W SEC 19 SEWARD MERIDIAN HM 2007031 FOOTHILLS SUB SUNSET VIEW ESTATES ADDN NO 2 PHASE ONE LOT 5 BLOCK 3	\$61,800.00	\$3,262.77
17510244	GOULET KEVAN		3331 STARBOARD LN	ANCHORAGE	AK	99516	T 6S R 13W SEC 19 SEWARD MERIDIAN HM 2007031 FOOTHILLS SUB SUNSET VIEW ESTATES ADDN NO 2 PHASE ONE LOT 6 BLOCK 3	\$65,400.00	\$3,262.77
17510244	GOULET ROXANN M		3331 STARBOARD LN	ANCHORAGE	AK	99516	T 6S R 13W SEC 19 SEWARD MERIDIAN HM 2007031 FOOTHILLS SUB SUNSET VIEW ESTATES ADDN NO 2 PHASE ONE LOT 6 BLOCK 3	\$65,400.00	\$3,262.77
17510245	SUNSET VIEW ESTATES LLC	C/O CABANA	PO BOX 49	HOMER	AK	99603	T 6S R 13W SEC 19 SEWARD MERIDIAN HM 2007031 FOOTHILLS SUB SUNSET VIEW ESTATES ADDN NO 2 PHASE ONE LOT 7 BLOCK 3	\$58,500.00	\$3,262.77
17510246	SUNSET VIEW ESTATES LLC	C/O CABANA	PO BOX 49	HOMER	AK	99603	T 6S R 13W SEC 19 SEWARD MERIDIAN HM 2007031 FOOTHILLS SUB SUNSET VIEW ESTATES ADDN NO 2 PHASE ONE LOT 8 BLOCK 3	\$57,100.00	\$3,262.77
17510247	SUNSET VIEW ESTATES LLC	C/O CABANA	PO BOX 49	HOMER	AK	99603	T 6S R 13W SEC 19 SEWARD MERIDIAN HM 2007031 FOOTHILLS SUB SUNSET VIEW ESTATES ADDN NO 2 PHASE ONE LOT 9 BLOCK 3	\$57,800.00	\$3,262.77
17510248	SUNSET VIEW ESTATES LLC	C/O CABANA	PO BOX 49	HOMER	AK	99603	T 6S R 13W SEC 19 SEWARD MERIDIAN HM 2007031 FOOTHILLS SUB SUNSET VIEW ESTATES ADDN NO 2 PHASE ONE LOT 10 BLOCK 3	\$57,800.00	\$3,262.77
17510249	SUNSET VIEW ESTATES LLC	C/O CABANA	PO BOX 49	HOMER	AK	99603	T 6S R 13W SEC 19 SEWARD MERIDIAN HM 2007031 FOOTHILLS SUB SUNSET VIEW ESTATES ADDN NO 2 PHASE ONE LOT 11 BLOCK 3	\$299,900.00	\$3,262.77

FINAL ASSESSMENT ROLL

All owners of record are listed. If there is more than one parcel owner,
each owner does not owe a separate assessment. Assessments are due per parcel.

Parcel_ID	OWNER	ATTENTION	ADDRESS	CITY	STATE	ZIPCODE	LEGAL	Assessed Value	Assessment
17510250	SUNSET VIEW ESTATES LLC	C/O CABANA	PO BOX 49	HOMER	AK	99603	T 6S R 13W SEC 19 SEWARD MERIDIAN HM GOVT LOTS 1 & THAT POR OF GOVT LOT 2 LYING NORTHERLY & WESTERLY OF FOOTHILLS SUB UNITS 1 2 & 3 EXCLUDING ALL FOOTHILL SUB SUNSET VIEW ESTATES SUBS	\$343,800.00	\$3,262.77
17510301	59 DEGREES NORTH LLC	C/O THOMAS LAING	1231 W NORTHERN LIGHTS BLVD STE 101	ANCHORAGE	AK	99503	T 6S R 13W SEC 19 SEWARD MERIDIAN HM 2003054 DAYBREEZE PARK TRACT A	\$205,700.00	\$3,262.77
17510301	CNDJJ LLC		5615 SW MAYFIELD PL	PORTLAND	OR	97225	T 6S R 13W SEC 19 SEWARD MERIDIAN HM 2003054 DAYBREEZE PARK TRACT A	\$205,700.00	\$3,262.77
17510302	FRALEY KEVIN S & JILL L		463 W RIVERVIEW AVE	SOLDOTNA	AK	99669	T 6S R 13W SEC 19 SEWARD MERIDIAN HM 2003054 DAYBREEZE PARK LOT 1 BLK 3	\$57,100.00	\$3,262.77
17510303	REYNOLDS INVESTMENTS LLCs		PO BOX J	SELDOVIA	AK	99663	T 6S R 13W SEC 19 SEWARD MERIDIAN HM 2003054 DAYBREEZE PARK LOT 2 BLK 3	\$57,100.00	\$3,262.77
17510304	SUPER MARVIN L & JULIEANNE W		PO BOX 2026	HOMER	AK	99603	T 6S R 13W SEC 19 SEWARD MERIDIAN HM 2003054 DAYBREEZE PARK LOT 3 BLK 3	\$334,100.00	\$3,262.77
17510305	BENNETT KENNETH D & SHERRI ANN		2219 CAMBRIDGE PL	LYNCHBURG	VA	24503	T 6S R 13W SEC 19 SEWARD MERIDIAN HM 2003054 DAYBREEZE PARK LOT 4 BLK 3	\$57,100.00	\$3,262.77
17510306	PALMER MICHAEL A & MADELINE		7882 W MONTEBELLO WAY	FLORENCE	AZ	85132	T 6S R 13W SEC 19 SEWARD MERIDIAN HM 2003054 DAYBREEZE PARK LOT 5 BLK 3	\$56,300.00	\$3,262.77
17510307	WOODS THOMAS E		11821 MOOSE RD	ANCHORAGE	AK	99516	T 6S R 13W SEC 19 SEWARD MERIDIAN HM 2003054 DAYBREEZE PARK LOT 6 BLK 3	\$56,300.00	\$3,262.77
17510307	PREE WOODS ANNA M		11821 MOOSE RD	ANCHORAGE	AK	99516	T 6S R 13W SEC 19 SEWARD MERIDIAN HM 2003054 DAYBREEZE PARK LOT 6 BLK 3	\$56,300.00	\$3,262.77
17510308	O'HARA ALISON		PO BOX 2319	HOMER	AK	99603	T 6S R 13W SEC 19 SEWARD MERIDIAN HM 2003054 DAYBREEZE PARK LOT 1 BLK 1	\$224,500.00	\$3,262.77
17510309	ALDERFER PHILIP W & AMY L		PO BOX 248	HOMER	AK	99603	T 6S R 13W SEC 19 SEWARD MERIDIAN HM 2003054 DAYBREEZE PARK LOT 2 BLK 1	\$223,500.00	\$3,262.77
17510310	KRAUS IRENE	C/O STEPHANIE SLOTH	616 SOUNDVIEW AVE	HOMER	AK	99603	T 6S R 13W SEC 19 SEWARD MERIDIAN HM 2003054 DAYBREEZE PARK LOT 3 BLK 1	\$50,900.00	\$3,262.77
17510311	SANDERS DONALD K DECLARATION OF TRUST		678 SOUNDVIEW AVE	HOMER	AK	99603	T 6S R 13W SEC 19 SEWARD MERIDIAN HM 2003054 DAYBREEZE PARK LOT 4 BLK 1	\$50,900.00	\$3,262.77
17510311	SANDERS MARY E DECLARATION OF TRUST		678 SOUNDVIEW AVE	HOMER	AK	99603	T 6S R 13W SEC 19 SEWARD MERIDIAN HM 2003054 DAYBREEZE PARK LOT 4 BLK 1	\$50,900.00	\$3,262.77
17510312	SANDERS MARY E DECLARATION OF TRUST		678 SOUNDVIEW AVE	HOMER	AK	99603	T 6S R 13W SEC 19 SEWARD MERIDIAN HM 2003054 DAYBREEZE PARK LOT 5 BLK 1	\$50,900.00	\$3,262.77
17510312	SANDERS DONALD K DECLARATION OF TRUST		678 SOUNDVIEW AVE	HOMER	AK	99603	T 6S R 13W SEC 19 SEWARD MERIDIAN HM 2003054 DAYBREEZE PARK LOT 5 BLK 1	\$50,900.00	\$3,262.77
17510313	SANDERS MARY E DECLARATION OF TRUST		678 SOUNDVIEW AVE	HOMER	AK	99603	T 6S R 13W SEC 19 SEWARD MERIDIAN HM 2003054 DAYBREEZE PARK LOT 6 BLK 1	\$50,900.00	\$3,262.77
17510313	SANDERS DONALD K DECLARATION OF TRUST		678 SOUNDVIEW AVE	HOMER	AK	99603	T 6S R 13W SEC 19 SEWARD MERIDIAN HM 2003054 DAYBREEZE PARK LOT 6 BLK 1	\$50,900.00	\$3,262.77
17510314	SANDERS MARY E DECLARATION OF TRUST		678 SOUNDVIEW AVE	HOMER	AK	99603	T 6S R 13W SEC 19 SEWARD MERIDIAN HM 2003054 DAYBREEZE PARK LOT 7 BLK 1	\$50,900.00	\$3,262.77
17510314	SANDERS DONALD K DECLARATION OF TRUST		678 SOUNDVIEW AVE	HOMER	AK	99603	T 6S R 13W SEC 19 SEWARD MERIDIAN HM 2003054 DAYBREEZE PARK LOT 7 BLK 1	\$50,900.00	\$3,262.77
17510315	MURDOCK ROBERT M		705 SOUNDVIEW AVE	HOMER	AK	99603	T 6S R 13W SEC 19 SEWARD MERIDIAN HM 2003054 DAYBREEZE PARK LOT 8 BLK 1	\$125,500.00	\$3,262.77
17510316	BALCOM JAMES L & JOANNE M		3850 ATLANTIC AVE SPC 59	HIGHLAND	CA	92346	T 6S R 13W SEC 19 SEWARD MERIDIAN HM 2003054 DAYBREEZE PARK LOT 9 BLK 1	\$51,700.00	\$3,262.77
17510317	FRALEY JANICE F		842 TASMANIA WEST CT	HOMER	AK	99603	T 6S R 13W SEC 19 SEWARD MERIDIAN HM 2003054 DAYBREEZE PARK LOT 10 BLK 1	\$58,500.00	\$3,262.77
17510318	VELSKO ERIK GREGOR		780 DAYBREEZE CT	HOMER	AK	99603	T 6S R 13W SEC 19 SEWARD MERIDIAN HM 2003054 DAYBREEZE PARK LOT 11 BLK 1	\$246,900.00	\$3,262.77
17510319	HOLLIER CARRIE J		1709 STARKEY ST	WAHIAWA	HI	96786	T 6S R 13W SEC 19 SEWARD MERIDIAN HM 2003054 DAYBREEZE PARK LOT 12 BLK 1	\$50,000.00	\$3,262.77

FINAL ASSESSMENT ROLL

All owners of record are listed. If there is more than one parcel owner,
each owner does not owe a separate assessment. Assessments are due per parcel.

Parcel_ID	OWNER	ATTENTION	ADDRESS	CITY	STATE	ZIPCODE	LEGAL	Assessed Value	Assessment
17510319	NORMAN DANIEL		1709 STARKEY ST	WAHIAWA	HI	96786	T 6S R 13W SEC 19 SEWARD MERIDIAN HM 2003054 DAYBREEZE PARK LOT 12 BLK 1	\$50,000.00	\$3,262.77
17510320	HOLLIER CARRIE J		1709 STARKEY ST	WAHIAWA	HI	96786	T 6S R 13W SEC 19 SEWARD MERIDIAN HM 2003054 DAYBREEZE PARK LOT 13 BLK 1	\$52,500.00	\$3,262.77
17510320	NORMAN DANIEL A		1709 STARKEY ST	WAHIAWA	HI	96786	T 6S R 13W SEC 19 SEWARD MERIDIAN HM 2003054 DAYBREEZE PARK LOT 13 BLK 1	\$52,500.00	\$3,262.77
17510321	HOLLIER CARRIE J		1709 STARKEY ST	WAHIAWA	HI	96786	T 6S R 13W SEC 19 SEWARD MERIDIAN HM 2003054 DAYBREEZE PARK LOT 14 BLK 1	\$57,100.00	\$3,262.77
17510321	NORMAN DANIEL A		1709 STARKEY ST	WAHIAWA	HI	96786	T 6S R 13W SEC 19 SEWARD MERIDIAN HM 2003054 DAYBREEZE PARK LOT 14 BLK 1	\$57,100.00	\$3,262.77
17510322	FISHER HALEY A		PO BOX 1476	HOMER	AK	99603	T 6S R 13W SEC 19 SEWARD MERIDIAN HM 2003054 DAYBREEZE PARK LOT 15 BLK 1	\$52,500.00	\$3,262.77
17510322	FISHER JOSIAH D		PO BOX 1476	HOMER	AK	99603	T 6S R 13W SEC 19 SEWARD MERIDIAN HM 2003054 DAYBREEZE PARK LOT 15 BLK 1	\$52,500.00	\$3,262.77
17510323	SANDERS DONALD K DECLARATION OF TRUST		678 SOUNDVIEW AVE	HOMER	AK	99603	T 6S R 13W SEC 19 SEWARD MERIDIAN HM 2003054 DAYBREEZE PARK LOT 16 BLK 1	\$51,700.00	\$3,262.77
17510323	SANDERS MARY E DECLARATION OF TRUST		678 SOUNDVIEW AVE	HOMER	AK	99603	T 6S R 13W SEC 19 SEWARD MERIDIAN HM 2003054 DAYBREEZE PARK LOT 16 BLK 1	\$51,700.00	\$3,262.77
17510324	SANDERS DONALD K DECLARATION OF TRUST		678 SOUNDVIEW AVE	HOMER	AK	99603	T 6S R 13W SEC 19 SEWARD MERIDIAN HM 2003054 DAYBREEZE PARK LOT 17 BLK 1	\$51,700.00	\$3,262.77
17510324	SANDERS MARY E DECLARATION OF TRUST		678 SOUNDVIEW AVE	HOMER	AK	99603	T 6S R 13W SEC 19 SEWARD MERIDIAN HM 2003054 DAYBREEZE PARK LOT 17 BLK 1	\$51,700.00	\$3,262.77
17510325	ELMORE ROSCOE L		5606 FIRESTONE DR	PACE	FL	32571	T 6S R 13W SEC 19 SEWARD MERIDIAN HM 2003054 DAYBREEZE PARK LOT 18 BLK 1	\$298,000.00	\$3,262.77
17510325	ELMORE JOYCE K		5606 FIRESTONE DR	PACE	FL	32571	T 6S R 13W SEC 19 SEWARD MERIDIAN HM 2003054 DAYBREEZE PARK LOT 18 BLK 1	\$298,000.00	\$3,262.77
17510326	PERSSON ERIC J & JANA		3120 BETTLES BAY LOOP	ANCHORAGE	AK	99515	T 6S R 13W SEC 19 SEWARD MERIDIAN HM 2003054 DAYBREEZE PARK LOT 19 BLK 1	\$51,700.00	\$3,262.77
17510327	ARCHULETA LISA M		650 DAYBREEZE CT	HOMER	AK	99603	T 6S R 13W SEC 19 SEWARD MERIDIAN HM 2003054 DAYBREEZE PARK LOT 20 BLK 1	\$267,200.00	\$3,262.77
17510327	ARCHULETA BARTON RAY		650 DAYBREEZE CT	HOMER	AK	99603	T 6S R 13W SEC 19 SEWARD MERIDIAN HM 2003054 DAYBREEZE PARK LOT 20 BLK 1	\$267,200.00	\$3,262.77
17510328	MEENACH DANIELLE		613 S SHELLEY LAKE LN	SPOKANE VALLEY	WA	99037	T 6S R 13W SEC 19 SEWARD MERIDIAN HM 2003054 DAYBREEZE PARK LOT 21 BLK 1	\$51,700.00	\$3,262.77
17510328	MEENACH DEAN		613 S SHELLEY LAKE LN	SPOKANE VALLEY	WA	99037	T 6S R 13W SEC 19 SEWARD MERIDIAN HM 2003054 DAYBREEZE PARK LOT 21 BLK 1	\$51,700.00	\$3,262.77
17510329	SANDERS MARY E DECLARATION OF TRUST		678 SOUNDVIEW AVE	HOMER	AK	99603	T 6S R 13W SEC 19 SEWARD MERIDIAN HM 2003054 DAYBREEZE PARK LOT 22 BLK 1	\$51,700.00	\$3,262.77
17510329	SANDERS DONALD K DECLARATION OF TRUST		678 SOUNDVIEW AVE	HOMER	AK	99603	T 6S R 13W SEC 19 SEWARD MERIDIAN HM 2003054 DAYBREEZE PARK LOT 22 BLK 1	\$51,700.00	\$3,262.77
17510330	SANDERS MARY E DECLARATION OF TRUST		678 SOUNDVIEW AVE	HOMER	AK	99603	T 6S R 13W SEC 19 SEWARD MERIDIAN HM 2003054 DAYBREEZE PARK LOT 23 BLK 1	\$51,700.00	\$3,262.77
17510330	SANDERS DONALD K DECLARATION OF TRUST		678 SOUNDVIEW AVE	HOMER	AK	99603	T 6S R 13W SEC 19 SEWARD MERIDIAN HM 2003054 DAYBREEZE PARK LOT 23 BLK 1	\$51,700.00	\$3,262.77
17510331	DRAVES JOHN D		PO BOX 2362	HOMER	AK	99603	T 6S R 13W SEC 19 SEWARD MERIDIAN HM 2003054 DAYBREEZE PARK LOT 24 BLK 1	\$263,500.00	\$3,262.77
17510332	COHEN JEREMY M & RICHARDSON KIRSTEN A		MCCARTHY STE 66	GLENALLEN	AK	99588	T 6S R 13W SEC 19 SEWARD MERIDIAN HM 2003054 DAYBREEZE PARK LOT 25 BLK 1	\$51,700.00	\$3,262.77
17510333	YI WILLIAM		PO BOX 3019	HOMER	AK	99603	T 6S R 13W SEC 19 SEWARD MERIDIAN HM 2003054 DAYBREEZE PARK LOT 28 BLK 1	\$254,300.00	\$3,262.77
17510334	OLSEN KIRK TRUST		PO BOX 580	HOMER	AK	99603	T 6S R 13W SEC 19 SEWARD MERIDIAN HM 2003054 DAYBREEZE PARK LOT 26 BLK 1	\$54,100.00	\$3,262.77
17510335	OLSEN KIRK TRUST		PO BOX 580	HOMER	AK	99603	T 6S R 13W SEC 19 SEWARD MERIDIAN HM 2003054 DAYBREEZE PARK LOT 27 BLK 1	\$54,100.00	\$3,262.77

All owners of record are listed. If there is more than one parcel owner,
each owner does not owe a separate assessment. Assessments are due per parcel.

Parcel_ID	OWNER	ATTENTION	ADDRESS	CITY	STATE	ZIPCODE	LEGAL	Assessed Value	Assessment
17510336	MIOTKE MARY L		2110 HISTORIC WAY	PUYALLUP	WA	98371	T 6S R 13W SEC 19 SEWARD MERIDIAN HM 2003054 DAYBREEZE PARK LOT 29 BLK 1	\$54,900.00	\$3,262.77
17510336	MIOTKE ALBERT J		2110 HISTORIC WAY	PUYALLUP	WA	98371	T 6S R 13W SEC 19 SEWARD MERIDIAN HM 2003054 DAYBREEZE PARK LOT 29 BLK 1	\$54,900.00	\$3,262.77
17510337	SANDERS MARY E DECLARATION OF TRUST		678 SOUNDVIEW AVE	HOMER	AK	99603	T 6S R 13W SEC 19 SEWARD MERIDIAN HM 2003054 DAYBREEZE PARK LOT 30 BLK 1	\$58,500.00	\$3,262.77
17510337	SANDERS DONALD K DECLARATION OF TRUST		678 SOUNDVIEW AVE	HOMER	AK	99603	T 6S R 13W SEC 19 SEWARD MERIDIAN HM 2003054 DAYBREEZE PARK LOT 30 BLK 1	\$58,500.00	\$3,262.77
17510338	SANDERS DONALD K DECLARATION OF TRUST		678 SOUNDVIEW AVE	HOMER	AK	99603	T 6S R 13W SEC 19 SEWARD MERIDIAN HM 2003054 DAYBREEZE PARK LOT 31 BLK 1	\$54,900.00	\$3,262.77
17510338	SANDERS MARY E DECLARATION OF TRUST		678 SOUNDVIEW AVE	HOMER	AK	99603	T 6S R 13W SEC 19 SEWARD MERIDIAN HM 2003054 DAYBREEZE PARK LOT 31 BLK 1	\$54,900.00	\$3,262.77
17510339	JOHNSON ERIS		1390 HILLSIDE PL	HOMER	AK	99603	T 6S R 13W SEC 19 SEWARD MERIDIAN HM 2003054 DAYBREEZE PARK LOT 32 BLK 1	\$51,700.00	\$3,262.77
17510340	BAILEY JACOB ROEDL		4634 SABRINA RD	HOMER	AK	99603	T 6S R 13W SEC 19 SEWARD MERIDIAN HM 2003054 DAYBREEZE PARK LOT 33 BLK 1	\$222,700.00	\$3,262.77
17510340	BAILEY AMBER ROSE		4634 SABRINA RD	HOMER	AK	99603	T 6S R 13W SEC 19 SEWARD MERIDIAN HM 2003054 DAYBREEZE PARK LOT 33 BLK 1	\$222,700.00	\$3,262.77
17510341	CROSBY ROBERT C TRUST		3025 SE 162ND AVE	PORTLAND	OR	97236	T 6S R 13W SEC 19 SEWARD MERIDIAN HM 2003054 DAYBREEZE PARK LOT 34 BLK 1	\$58,500.00	\$3,262.77
17510342	DICK JEANETTE		PO BOX 3172	HOMER	AK	99603	T 6S R 13W SEC 19 SEWARD MERIDIAN HM 2003054 DAYBREEZE PARK LOT 35 BLK 1	\$263,400.00	\$3,262.77
17510343	STOCKBURGER WESLEY M		PO BOX 1214	HOMER	AK	99603	T 6S R 13W SEC 19 SEWARD MERIDIAN HM 2003054 DAYBREEZE PARK LOT 36 BLK 1	\$57,100.00	\$3,262.77
17510344	EHRENMAN PHIL		767 DAYBREEZE COURT	HOMER	AK	99603	T 6S R 13W SEC 19 SEWARD MERIDIAN HM 2003054 DAYBREEZE PARK LOT 37 BLK 1	\$231,900.00	\$3,262.77
17510344	EHRENMAN SANDY		767 DAYBREEZE COURT	HOMER	AK	99603	T 6S R 13W SEC 19 SEWARD MERIDIAN HM 2003054 DAYBREEZE PARK LOT 37 BLK 1	\$231,900.00	\$3,262.77
17510345	THIRD DENALI LLC		1021 ALLISON CIR	ANCHORAGE	AK	99515	T 6S R 13W SEC 19 SEWARD MERIDIAN HM 2003054 DAYBREEZE PARK LOT 38 BLK 1	\$52,800.00	\$3,262.77
17510346	HAAS FRANCES L FAMILY TRUST		3870 FOREST GLEN DR	HOMER	AK	99603	T 6S R 13W SEC 19 SEWARD MERIDIAN HM 2003054 DAYBREEZE PARK LOT 39 BLK 1	\$233,800.00	\$3,262.77
17510347	KUKLIS JOHN F & KIMBERLY A		41272 KAY CT	HOMER	AK	99603	T 6S R 13W SEC 19 SEWARD MERIDIAN HM 2003054 DAYBREEZE PARK LOT 40 BLK 1	\$53,300.00	\$3,262.77
17510348	MANLEY-REIERSON ELLEN S		73-1410 KAIMINANI DR	KAILUA KONA	HI	96740	T 6S R 13W SEC 19 SEWARD MERIDIAN HM 2003054 DAYBREEZE PARK LOT 41 BLK 1	\$59,100.00	\$3,262.77
17510349	HENLEY PHILIP W Jr		PO BOX 215	HOMER	AK	99603	T 6S R 13W SEC 19 SEWARD MERIDIAN HM 2003054 DAYBREEZE PARK LOT 42 BLK 1	\$222,500.00	\$3,262.77
17510349	HENLEY MICHELLE		PO BOX 215	HOMER	AK	99603	T 6S R 13W SEC 19 SEWARD MERIDIAN HM 2003054 DAYBREEZE PARK LOT 42 BLK 1	\$222,500.00	\$3,262.77
17510350	KAUFMAN MARCIA J		PO BOX 15362	FRITZ CREEK	AK	99603	T 6S R 13W SEC 19 SEWARD MERIDIAN HM 2003054 DAYBREEZE PARK LOT 1 BLK 2	\$233,600.00	\$3,262.77
17510350	KAUFMAN REX D		PO BOX 15362	FRITZ CREEK	AK	99603	T 6S R 13W SEC 19 SEWARD MERIDIAN HM 2003054 DAYBREEZE PARK LOT 1 BLK 2	\$233,600.00	\$3,262.77
17510351	DRAGONFLY LLC		64362 BRIDGER RD	HOMER	AK	99603	T 6S R 13W SEC 19 SEWARD MERIDIAN HM 2003054 DAYBREEZE PARK LOT 2 BLK 2	\$217,300.00	\$3,262.77
17510352	GUBSER JONATHAN H		PO BOX 879800	WASILLA	AK	99687	T 6S R 13W SEC 19 SEWARD MERIDIAN HM 2003054 DAYBREEZE PARK LOT 3 BLK 2	\$55,600.00	\$3,262.77
17510352	GUBSER MICHELLE D		PO BOX 879800	WASILLA	AK	99687	T 6S R 13W SEC 19 SEWARD MERIDIAN HM 2003054 DAYBREEZE PARK LOT 3 BLK 2	\$55,600.00	\$3,262.77
17510353	MARSHALL MARY A		3851 FOREST GLEN DR	HOMER	AK	99603	T 6S R 13W SEC 19 SEWARD MERIDIAN HM 2003054 DAYBREEZE PARK LOT 4 BLK 2	\$223,900.00	\$3,262.77
17510353	MARSHALL RAYMOND EVERETT Jr		3851 FOREST GLEN DR	HOMER	AK	99603	T 6S R 13W SEC 19 SEWARD MERIDIAN HM 2003054 DAYBREEZE PARK LOT 4 BLK 2	\$223,900.00	\$3,262.77

FINAL ASSESSMENT ROLL

All owners of record are listed. If there is more than one parcel owner, each owner does not owe a separate assessment. Assessments are due per parcel.

Parcel_ID	OWNER	ATTENTION	ADDRESS	CITY	STATE	ZIPCODE	LEGAL	Assessed Value	Assessment
17510354	DOUGHERTY DOROTHY JEANNE		3405 VASSAR DR	ANCHORAGE	AK	99508	T 6S R 13W SEC 19 SEWARD MERIDIAN HM 2003054 DAYBREEZE PARK LOT 5 BLK 2	\$56,300.00	\$3,262.77
17510355	SANDERS MARY E DECLARATION OF TRUST		678 SOUNDVIEW AVE	HOMER	AK	99603	T 6S R 13W SEC 19 SEWARD MERIDIAN HM 2003054 DAYBREEZE PARK LOT 6 BLK 2	\$55,600.00	\$3,262.77
17510355	SANDERS DONALD K DECLARATION OF TRUST		678 SOUNDVIEW AVE	HOMER	AK	99603	T 6S R 13W SEC 19 SEWARD MERIDIAN HM 2003054 DAYBREEZE PARK LOT 6 BLK 2	\$55,600.00	\$3,262.77
17510356	SANDERS DONALD K DECLARATION OF TRUST		678 SOUNDVIEW AVE	HOMER	AK	99603	T 6S R 13W SEC 19 SEWARD MERIDIAN HM 2003054 DAYBREEZE PARK LOT 7 BLK 2	\$52,500.00	\$3,262.77
17510356	SANDERS MARY E DECLARATION OF TRUST		678 SOUNDVIEW AVE	HOMER	AK	99603	T 6S R 13W SEC 19 SEWARD MERIDIAN HM 2003054 DAYBREEZE PARK LOT 7 BLK 2	\$52,500.00	\$3,262.77
17510357	ARNDT RANDOL		PO BOX 1477	HOMER	AK	99603	T 6S R 13W SEC 19 SEWARD MERIDIAN HM 2003054 DAYBREEZE PARK LOT 8 BLK 2	\$51,700.00	\$3,262.77
17510358	ARNDT SHIRLEY C LIVING TRUST		PO BOX 29	HOMER	AK	99603	T 6S R 13W SEC 19 SEWARD MERIDIAN HM 2003054 DAYBREEZE PARK LOT 9 BLK 2	\$399,800.00	\$3,262.77
17510359	SANDERS DONALD K DECLARATION OF TRUST		678 SOUNDVIEW AVE	HOMER	AK	99603	T 6S R 13W SEC 19 SEWARD MERIDIAN HM 2003054 DAYBREEZE PARK LOT 10 BLK 2	\$50,000.00	\$3,262.77
17510359	SANDERS MARY E DECLARATION OF TRUST		678 SOUNDVIEW AVE	HOMER	AK	99603	T 6S R 13W SEC 19 SEWARD MERIDIAN HM 2003054 DAYBREEZE PARK LOT 10 BLK 2	\$50,000.00	\$3,262.77
17510360	SANDERS DONALD K DECLARATION OF TRUST		678 SOUNDVIEW AVE	HOMER	AK	99603	T 6S R 13W SEC 19 SEWARD MERIDIAN HM 2003054 DAYBREEZE PARK LOT 11 BLK 2	\$50,000.00	\$3,262.77
17510360	SANDERS MARY E DECLARATION OF TRUST		678 SOUNDVIEW AVE	HOMER	AK	99603	T 6S R 13W SEC 19 SEWARD MERIDIAN HM 2003054 DAYBREEZE PARK LOT 11 BLK 2	\$50,000.00	\$3,262.77
17510361	CORDOVA CHARLES		801 SOUNDVIEW AVE	HOMER	AK	99603	T 6S R 13W SEC 19 SEWARD MERIDIAN HM 2003054 DAYBREEZE PARK LOT 12 BLK 2	\$296,000.00	\$3,262.77
17510361	CORDOVA CONNIE		801 SOUNDVIEW AVE	HOMER	AK	99603	T 6S R 13W SEC 19 SEWARD MERIDIAN HM 2003054 DAYBREEZE PARK LOT 12 BLK 2	\$296,000.00	\$3,262.77
17510362	LIVINGSTON WILLIAM ROY & NANCY M FAMILY TRUST		215 W G ST	BRAWLEY	CA	92227	T 6S R 13W SEC 19 SEWARD MERIDIAN HM 2003054 DAYBREEZE PARK LOT 13 BLK 2	\$241,900.00	\$3,262.77
17511109	RESEARITS ANTHONY & JOSEPH		PO BOX 3063	HOMER	AK	99603	T 6S R 13W SEC 19 SEWARD MERIDIAN HM 0594561 HOMER ENTERPRISES INC SUB LOT 4 BLK 4	\$35,100.00	\$3,262.77
17511110	RESEARITS ANTHONY & JOSEPH		PO BOX 3063	HOMER	AK	99603	T 6S R 13W SEC 19 SEWARD MERIDIAN HM 0594561 HOMER ENTERPRISES INC SUB LOT 3 BLK 4	\$35,100.00	\$3,262.77
17511111	RESEARITS MELISSA D		PO BOX 3063	HOMER	AK	99603	T 6S R 13W SEC 19 SEWARD MERIDIAN HM 0594561 HOMER ENTERPRISES INC SUB LOT 2 BLK 4	\$181,500.00	\$3,262.77
17511111	RESEARITS DOUGLAS P		PO BOX 3063	HOMER	AK	99603	T 6S R 13W SEC 19 SEWARD MERIDIAN HM 0594561 HOMER ENTERPRISES INC SUB LOT 2 BLK 4	\$181,500.00	\$3,262.77
17511112	STAR ALEXANDRA		3430 MAIN ST STE A	HOMER	AK	99603	T 6S R 13W SEC 19 SEWARD MERIDIAN HM 0594561 HOMER ENTERPRISES INC SUB LOT 1 BLK 4	\$188,900.00	\$3,262.77
17511113	MCNIVEN MICHAEL		PO BOX 27109	SEATTLE	WA	98165	T 6S R 13W SEC 19 SEWARD MERIDIAN HM 0594561 HOMER ENTERPRISES INC SUB LOT 13 BLK 4	\$117,500.00	\$3,262.77
17511114	BURNETT ELIZABETH M TRUST		10 SUNSET DR # B	KENSINGTON	CA	94707	T 6S R 13W SEC 19 SEWARD MERIDIAN HM 0594561 HOMER ENTERPRISES INC SUB LOT 14 BLK 4	\$179,400.00	\$3,262.77
17511115	TRIPP LARRY R REVOCABLE TRUST		502 RANGEVIEW AVE	HOMER	AK	99603	T 6S R 13W SEC 19 SEWARD MERIDIAN HM 0594561 HOMER ENTERPRISES INC SUB LOT 15 BLK 4	\$253,100.00	\$3,262.77
17511116	MOSELEY DEBORAH M		PO BOX 2754	HOMER	AK	99603	T 6S R 13W SEC 19 SEWARD MERIDIAN HM 0594561 HOMER ENTERPRISES INC SUB LOT 16 BLK 4	\$166,400.00	\$3,262.77
17511117	LUCE SUSAN K		4781 NEWCASTLE WAY	ANCHORAGE	AK	99503	T 6S R 13W SEC 19 SEWARD MERIDIAN HM 0594561 HOMER ENTERPRISES INC SUB LOT 17 BLK 4	\$41,700.00	\$3,262.77
17511118	GORDON VICTORIA P DBA COUNSELING & MOVEMENT THERAPY		4046 MULLIKIN ST	HOMER	AK	99603	T 6S R 13W SEC 19 SEWARD MERIDIAN HM 0594561 HOMER ENTERPRISES INC SUB LOT 18 BLK 4	\$41,700.00	\$3,262.77
17511119	GORDON VICTORIA P DBA COUNSELING & MOVEMENT THERAPY		4046 MULLIKIN ST	HOMER	AK	99603	T 6S R 13W SEC 19 SEWARD MERIDIAN HM 0594561 HOMER ENTERPRISES INC SUB LOT 19 BLK 4	\$47,700.00	\$3,262.77

FINAL ASSESSMENT ROLL

All owners of record are listed. If there is more than one parcel owner,
each owner does not owe a separate assessment. Assessments are due per parcel.

Parcel_ID	OWNER	ATTENTION	ADDRESS	CITY	STATE	ZIPCODE	LEGAL	Assessed Value	Assessment
17511120	GORDON VICTORIA P		4046 MULLIKIN ST	HOMER	AK	99603	T 6S R 13W SEC 19 SEWARD MERIDIAN HM 0594561 HOMER ENTERPRISES INC SUB LOT 20 BLK 4	\$141,100.00	\$3,262.77
17511121	BUZUNIS GARY R & LOUELLA FAMILY 2002 TRUST		PO BOX 39376	NINILCHIK	AK	99639	T 6S R 13W SEC 19 SEWARD MERIDIAN HM 0770025 HOMER ENTERPRISES INC SUB RESUB LOTS 9-12 LOT 12A BLK 4	\$43,800.00	\$3,262.77
17511122	BUZUNIS GARY R & LOUELLA FAMILY 2002 TRUST		PO BOX 39376	NINILCHIK	AK	99639	T 6S R 13W SEC 19 SEWARD MERIDIAN HM 0770025 HOMER ENTERPRISES INC SUB RESUB LOTS 9-12 LOT 11A BLK 4	\$345,500.00	\$3,262.77
17511123	HARLOW JODY		545 W FAIRVIEW AVE	HOMER	AK	99603	T 6S R 13W SEC 19 SEWARD MERIDIAN HM 0780006 HOMER ENTERPRISES INC SUB RESUB LOTS 7 & 8 LOT 7A BLK 4	\$74,300.00	\$3,262.77
17511124	UHLIG GERALD P		PO BOX 959	HOMER	AK	99603	T 6S R 13W SEC 19 SEWARD MERIDIAN HM 0810077 HOMER ENTERPRISES INC SUB NO 5 LOT 5-A	\$218,100.00	\$3,262.77
17511124	UHLIG MARTINA M		PO BOX 959	HOMER	AK	99603	T 6S R 13W SEC 19 SEWARD MERIDIAN HM 0810077 HOMER ENTERPRISES INC SUB NO 5 LOT 5-A	\$218,100.00	\$3,262.77
17511203	HAMBRICK MATTHEW G		PO BOX 2767	HOMER	AK	99603	T 6S R 13W SEC 19 SEWARD MERIDIAN HM 0594561 HOMER ENTERPRISES INC SUB LOT 3 BLK 1	\$36,900.00	\$3,262.77
17511204	TURKINGTON SCOTT		PO BOX 1303	HOMER	AK	99603	T 6S R 13W SEC 19 SEWARD MERIDIAN HM 0594561 HOMER ENTERPRISES INC SUB LOT 4 BLK 1	\$62,600.00	\$3,262.77
17511205	HEDRICK FEDORA JESSIE LIVING TRUST		417 W FAIRVIEW AVE	HOMER	AK	99603	T 6S R 13W SEC 19 SEWARD MERIDIAN HM 0594561 HOMER ENTERPRISES INC SUB LOT 5 BLK 1	\$96,600.00	\$3,262.77
17511212	WILLIAMS MARY R TRUST		359 W FAIRVIEW AVE # 5	HOMER	AK	99603	T 6S R 13W SEC 19 SEWARD MERIDIAN HM 0594561 HOMER ENTERPRISES INC SUB LOT 12 BLK 1	\$144,700.00	\$3,262.77
17511214	MARTIN LARRY J & LINDA H		364 RANGEVIEW AVE	HOMER	AK	99603	T 6S R 13W SEC 19 SEWARD MERIDIAN HM 0594561 HOMER ENTERPRISES INC SUB LOT 19 BLK 1	\$132,800.00	\$3,262.77
17511215	MARTIN LARRY J & LINDA H		364 RANGEVIEW AVE	HOMER	AK	99603	T 6S R 13W SEC 19 SEWARD MERIDIAN HM 0594561 HOMER ENTERPRISES INC SUB LOT 18 BLK 1	\$54,200.00	\$3,262.77
17511216	MARTIN LARRY J & LINDA H		364 RANGEVIEW AVE	HOMER	AK	99603	T 6S R 13W SEC 19 SEWARD MERIDIAN HM 0594561 HOMER ENTERPRISES INC SUB LOT 17 BLK 1	\$42,000.00	\$3,262.77
17511217	SCHAAD KONRAD & HUSMANN GABRIELA		53200 N MCNEIL POINT VIS	HOMER	AK	99603	T 6S R 13W SEC 19 SEWARD MERIDIAN HM 0594561 HOMER ENTERPRISES INC SUB LOT 16 BLK 1	\$145,000.00	\$3,262.77
17511218	ROEDL DEBORAH J		422 RANGEVIEW AVE	HOMER	AK	99603	T 6S R 13W SEC 19 SEWARD MERIDIAN HM 0594561 HOMER ENTERPRISES INC SUB LOT 15 BLK 1	\$166,800.00	\$3,262.77
17511219	HOUGHTON STANLEY P & SHIRLEY E		11675 TRACY LN	PEYTON	CO	80831	T 6S R 13W SEC 19 SEWARD MERIDIAN HM 0594561 HOMER ENTERPRISES INC SUB LOT 14 BLK 1	\$148,200.00	\$3,262.77
17511220	NEW GERALD P II		450 RANGEVIEW AVE	HOMER	AK	99603	T 6S R 13W SEC 19 SEWARD MERIDIAN HM 0594561 HOMER ENTERPRISES INC SUB LOT 13 BLK 1	\$151,600.00	\$3,262.77
17511221	JONES GUS W		PO BOX 2898	HOMER	AK	99603	T 6S R 13W SEC 19 SEWARD MERIDIAN HM 7600083 HOMER ENTERPRISES INC SUB 1976 ADDN LOT 6A BLK 1	\$168,700.00	\$3,262.77
17511222	VIAL MARK L & CAVASOS CONNIE R		447 W FAIRVIEW AVE	HOMER	AK	99603	T 6S R 13W SEC 19 SEWARD MERIDIAN HM 0880023 HOMER ENTERPRISES SUB NO 6 LOT 2-A	\$185,600.00	\$3,262.77
17511223	SELBY SHARON DIANE		PO BOX 78	ANCHOR POINT	AK	99556	T 6S R 13W SEC 19 SEWARD MERIDIAN HM 2013006 HOMER ENTERPRISES INC SUB 2013 REPLAT LOT 8A BLOCK 1		\$6,525.54
17511301	GIBSON JOHN R & BARBARA R		4006 MULLIKIN ST	HOMER	AK	99603	T 6S R 13W SEC 19 SEWARD MERIDIAN HM 0594561 HOMER ENTERPRISES INC SUB LOT 8 BLK 3	\$169,100.00	\$3,262.77
17511302	HART DIXIE L		545 RANGEVIEW AVE	HOMER	AK	99603	T 6S R 13W SEC 19 SEWARD MERIDIAN HM 0594561 HOMER ENTERPRISES INC SUB LOT 7 BLK 3	\$31,300.00	\$3,262.77
17511303	HART DIXIE L		545 RANGEVIEW AVE	HOMER	AK	99603	T 6S R 13W SEC 19 SEWARD MERIDIAN HM 0594561 HOMER ENTERPRISES INC SUB LOT 6 BLK 3	\$109,300.00	\$3,262.77
17511304	HART DIXIE L		545 RANGEVIEW AVE	HOMER	AK	99603	T 6S R 13W SEC 19 SEWARD MERIDIAN HM 0594561 HOMER ENTERPRISES INC SUB LOT 5 BLK 3	\$42,200.00	\$3,262.77
17511305	JOHNSON LILA L		515 RANGEVIEW AVE	HOMER	AK	99603	T 6S R 13W SEC 19 SEWARD MERIDIAN HM 0594561 HOMER ENTERPRISES INC SUB LOT 4 BLK 3	\$187,600.00	\$3,262.77

FINAL ASSESSMENT ROLL

All owners of record are listed. If there is more than one parcel owner,
each owner does not owe a separate assessment. Assessments are due per parcel.

Parcel_ID	OWNER	ATTENTION	ADDRESS	CITY	STATE	ZIPCODE	LEGAL	Assessed Value	Assessment
17511306	BREYFOGLE MICAELA F		PO BOX 496	ANCHOR POINT	AK	99556	T 6S R 13W SEC 19 SEWARD MERIDIAN HM 0594561 HOMER ENTERPRISES INC SUB LOT 3 BLK 3	\$242,100.00	\$3,262.77
17511306	BREYFOGLE EARL		PO BOX 496	ANCHOR POINT	AK	99556	T 6S R 13W SEC 19 SEWARD MERIDIAN HM 0594561 HOMER ENTERPRISES INC SUB LOT 3 BLK 3	\$242,100.00	\$3,262.77
17511307	CONROY NAOMI M		PO BOX 436	HOMER	AK	99603	T 6S R 13W SEC 19 SEWARD MERIDIAN HM 0594561 HOMER ENTERPRISES INC SUB LOT 2 BLK 3	\$132,000.00	\$3,262.77
17511308	HUESTIS JONATHAN R		PO BOX 211	KENAI	AK	99611	T 6S R 13W SEC 19 SEWARD MERIDIAN HM 0594561 HOMER ENTERPRISES INC SUB LOT 1 BLK 3	\$175,000.00	\$3,262.77
17511308	HUESTIS AMBER R		475 RANGEVIEW AVE	HOMER	AK	99603	T 6S R 13W SEC 19 SEWARD MERIDIAN HM 0594561 HOMER ENTERPRISES INC SUB LOT 1 BLK 3	\$175,000.00	\$3,262.77
17511309	MOORE LLOYD		3900 STERLING HWY	HOMER	AK	99603	T 6S R 13W SEC 19 SEWARD MERIDIAN HM 0594561 HOMER ENTERPRISES INC SUB LOT 9 BLK 3	\$57,100.00	\$3,262.77
17511310	SIMPSON MICHELLE		488 SOUNDVIEW AVE	HOMER	AK	99603	T 6S R 13W SEC 19 SEWARD MERIDIAN HM 0594561 HOMER ENTERPRISES INC SUB LOT 10 BLK 3	\$154,300.00	\$3,262.77
17511310	SIMPSON CALEB		488 SOUNDVIEW AVE	HOMER	AK	99603	T 6S R 13W SEC 19 SEWARD MERIDIAN HM 0594561 HOMER ENTERPRISES INC SUB LOT 10 BLK 3	\$154,300.00	\$3,262.77
17511311	MARTIN TODD K		502 SOUNDVIEW AVE	HOMER	AK	99603	T 6S R 13W SEC 19 SEWARD MERIDIAN HM 0594561 HOMER ENTERPRISES INC SUB LOT 11 BLK 3	\$206,100.00	\$3,262.77
17511312	OWEN CHRISTOPHER C		PO BOX 2264	HOMER	AK	99603	T 6S R 13W SEC 19 SEWARD MERIDIAN HM 0594561 HOMER ENTERPRISES INC SUB LOT 12 BLK 3	\$160,100.00	\$3,262.77
17511313	MOE BARRETT		PO BOX 3334	HOMER	AK	99603	T 6S R 13W SEC 19 SEWARD MERIDIAN HM 0594561 HOMER ENTERPRISES INC SUB LOT 13 BLK 3	\$159,500.00	\$3,262.77
17511314	ELLING ANGELA RUTH		546 SOUNDVIEW AVE	HOMER	AK	99603	T 6S R 13W SEC 19 SEWARD MERIDIAN HM 0594561 HOMER ENTERPRISES INC SUB LOT 14 BLK 3	\$154,700.00	\$3,262.77
17511315	ROTH STEVEN G & JENNY A		PO BOX 3171	HOMER	AK	99603	T 6S R 13W SEC 19 SEWARD MERIDIAN HM 0594561 HOMER ENTERPRISES INC SUB LOT 15 BLK 3	\$180,300.00	\$3,262.77
17511316	PRATT JOHN & CHRISTINE MASAKO		3982 MULLIKIN ST	HOMER	AK	99603	T 6S R 13W SEC 19 SEWARD MERIDIAN HM 0594561 HOMER ENTERPRISES INC SUB LOT 16 BLK 3	\$155,100.00	\$3,262.77
17511401	HAYES GLENN H & PATRICIA A		449 RANGEVIEW AVE	HOMER	AK	99603	T 6S R 13W SEC 19 SEWARD MERIDIAN HM 0594561 HOMER ENTERPRISES INC SUB LOT 1 BLK 2	\$369,400.00	\$3,262.77
17511402	HAYES GLENN H & PATRICIA A		449 RANGEVIEW AVE	HOMER	AK	99603	T 6S R 13W SEC 19 SEWARD MERIDIAN HM 0594561 HOMER ENTERPRISES INC SUB LOT 2 BLK 2	\$41,700.00	\$3,262.77
17511403	FAUST NINA		PO BOX 2994	HOMER	AK	99603	T 6S R 13W SEC 19 SEWARD MERIDIAN HM 0594561 HOMER ENTERPRISES INC SUB LOT 3 BLK 2	\$41,700.00	\$3,262.77
17511404	WILLIAMS IAN G		407 RANGEVIEW AVE	HOMER	AK	99603	T 6S R 13W SEC 19 SEWARD MERIDIAN HM 0594561 HOMER ENTERPRISES INC SUB LOT 4 BLK 2	\$122,700.00	\$3,262.77
17511405	LEWIS M HEATHER		PO BOX 2541	KODIAK	AK	99615	T 6S R 13W SEC 19 SEWARD MERIDIAN HM 0594561 HOMER ENTERPRISES INC SUB LOT 5 BLK 2	\$128,200.00	\$3,262.77
17511406	ALLISON GINA M COTRUFO		PO BOX 1387	BANDON	OR	97411	T 6S R 13W SEC 19 SEWARD MERIDIAN HM 0594561 HOMER ENTERPRISES INC SUB LOT 6 BLK 2	\$41,700.00	\$3,262.77
17511407	HOLLIS ERICA M		PO BOX 469	ANCHOR POINT	AK	99556	T 6S R 13W SEC 19 SEWARD MERIDIAN HM 0594561 HOMER ENTERPRISES INC SUB LOT 7 BLK 2	\$128,700.00	\$3,262.77
17511409	SHROYER ROBERT A & MARILYN		344 SOUNDVIEW AVE	HOMER	AK	99603	T 6S R 13W SEC 19 SEWARD MERIDIAN HM 0594561 HOMER ENTERPRISES INC SUB LOT 16 BLK 2	\$209,000.00	\$3,262.77
17511410	SHROYER ROBERT A & MARILYN		344 SOUNDVIEW AVE	HOMER	AK	99603	T 6S R 13W SEC 19 SEWARD MERIDIAN HM 0594561 HOMER ENTERPRISES INC SUB LOT 15 BLK 2	\$69,700.00	\$3,262.77
17511411	HOUGHTON STANLEY P & SHIRLEY E		11675 TRACY LN	PEYTON	CO	80831	T 6S R 13W SEC 19 SEWARD MERIDIAN HM 0594561 HOMER ENTERPRISES INC SUB LOT 14 BLK 2	\$63,700.00	\$3,262.77
17511412	MAYER GLENDA		394 SOUNDVIEW AVE	HOMER	AK	99603	T 6S R 13W SEC 19 SEWARD MERIDIAN HM 0594561 HOMER ENTERPRISES INC SUB LOT 13 BLK 2	\$60,800.00	\$3,262.77
17511413	MELLEN TIM		PO BOX 2155	HOMER	AK	99603	T 6S R 13W SEC 19 SEWARD MERIDIAN HM 0594561 HOMER ENTERPRISES INC SUB LOT 12 BLK 2	\$161,000.00	\$3,262.77
17511414	DAVIS LEE R & JANNA M		422 SOUNDVIEW AVE	HOMER	AK	99603	T 6S R 13W SEC 19 SEWARD MERIDIAN HM 0594561 HOMER ENTERPRISES INC SUB LOT 11 BLK 2	\$203,300.00	\$3,262.77

FINAL ASSESSMENT ROLL

All owners of record are listed. If there is more than one parcel owner,
each owner does not owe a separate assessment. Assessments are due per parcel.

Parcel_ID	OWNER	ATTENTION	ADDRESS	CITY	STATE	ZIPCODE	LEGAL	Assessed Value	Assessment
17511415	WISE FRANK & CORA		1930 E END RD # A	HOMER	AK	99603	T 6S R 13W SEC 19 SEWARD MERIDIAN HM 0594561 HOMER ENTERPRISES INC SUB LOT 10 BLK 2	\$41,700.00	\$3,262.77
17511416	WISE FRANK & CORA		1930 E END RD # A	HOMER	AK	99603	T 6S R 13W SEC 19 SEWARD MERIDIAN HM 0594561 HOMER ENTERPRISES INC SUB LOT 9 BLK 2	\$54,000.00	\$3,262.77
17512101	THAUTE DENNIS		319 E BAYVIEW AVE	HOMER	AK	99603	T 6S R 13W SEC 19 SEWARD MERIDIAN HM 0640626 HARRINGTON HEIGHTS SUB LOT 8 BLK 2	\$41,700.00	\$3,262.77
17512101	THAUTE JACQUELINE		319 E BAYVIEW AVE	HOMER	AK	99603	T 6S R 13W SEC 19 SEWARD MERIDIAN HM 0640626 HARRINGTON HEIGHTS SUB LOT 8 BLK 2	\$41,700.00	\$3,262.77
17512102	NELSON ELAINE M		409 W 12TH AVE	ANCHORAGE	AK	99501	T 6S R 13W SEC 19 SEWARD MERIDIAN HM 0640626 HARRINGTON HEIGHTS SUB LOT 7 BLK 2	\$41,700.00	\$3,262.77
17512102	NELSON DALE A		409 W 12TH AVE	ANCHORAGE	AK	99501	T 6S R 13W SEC 19 SEWARD MERIDIAN HM 0640626 HARRINGTON HEIGHTS SUB LOT 7 BLK 2	\$41,700.00	\$3,262.77
17512103	NELSON DALE A		409 W 12TH AVE	ANCHORAGE	AK	99501	T 6S R 13W SEC 19 SEWARD MERIDIAN HM 0640626 HARRINGTON HEIGHTS SUB LOT 6 BLK 2	\$41,700.00	\$3,262.77
17512103	NELSON ELAINE M		409 W 12TH AVE	ANCHORAGE	AK	99501	T 6S R 13W SEC 19 SEWARD MERIDIAN HM 0640626 HARRINGTON HEIGHTS SUB LOT 6 BLK 2	\$41,700.00	\$3,262.77
17512104	NELSON ELAINE M		409 W 12TH AVE	ANCHORAGE	AK	99501	T 6S R 13W SEC 19 SEWARD MERIDIAN HM 0640626 HARRINGTON HEIGHTS SUB LOT 5 BLK 2	\$41,700.00	\$3,262.77
17512104	NELSON DALE A		409 W 12TH AVE	ANCHORAGE	AK	99501	T 6S R 13W SEC 19 SEWARD MERIDIAN HM 0640626 HARRINGTON HEIGHTS SUB LOT 5 BLK 2	\$41,700.00	\$3,262.77
17512105	TADDA FREDERICK JOHN & TADDA LISA NATALIA PURINTON		1933 REPUBLICAN ST	HONOLULU	HI	96819	T 6S R 13W SEC 19 SEWARD MERIDIAN HM 0640626 HARRINGTON HEIGHTS SUB LOT 4 BLK 2	\$41,700.00	\$3,262.77
17512106	NAKADA ROBERT		501 SOUNDVIEW AVE	HOMER	AK	99603	T 6S R 13W SEC 19 SEWARD MERIDIAN HM 0640626 HARRINGTON HEIGHTS SUB LOT 3 BLK 2	\$51,900.00	\$3,262.77
17512107	BLAINE JAMES F		475 SOUNDVIEW AVE	HOMER	AK	99603	T 6S R 13W SEC 19 SEWARD MERIDIAN HM 0640626 HARRINGTON HEIGHTS SUB LOT 2 BLK 2	\$41,700.00	\$3,262.77
17512107	BLAINE EUNICE M		475 SOUNDVIEW AVE	HOMER	AK	99603	T 6S R 13W SEC 19 SEWARD MERIDIAN HM 0640626 HARRINGTON HEIGHTS SUB LOT 2 BLK 2	\$41,700.00	\$3,262.77
17512108	BLAINE JAMES F		475 SOUNDVIEW AVE	HOMER	AK	99603	T 6S R 13W SEC 19 SEWARD MERIDIAN HM 0640626 HARRINGTON HEIGHTS SUB LOT 1 BLK 2	\$246,700.00	\$3,262.77
17512108	BLAINE EUNICE M		475 SOUNDVIEW AVE	HOMER	AK	99603	T 6S R 13W SEC 19 SEWARD MERIDIAN HM 0640626 HARRINGTON HEIGHTS SUB LOT 1 BLK 2	\$246,700.00	\$3,262.77
17512109	CRAMER-JAEGAR REVOCABLE LIVING TRUST		3920 MULLIKIN ST	HOMER	AK	99603	T 6S R 13W SEC 19 SEWARD MERIDIAN HM 0640626 HARRINGTON HEIGHTS SUB LOT 16 BLK 2	\$89,200.00	\$3,262.77
17512110	BIG MOUNTAIN BUILDERS		567 HIDDEN WAY	HOMER	AK	99603	T 6S R 13W SEC 19 SEWARD MERIDIAN HM 0640626 HARRINGTON HEIGHTS SUB LOT 15 BLK 2	\$41,700.00	\$3,262.77
17512111	SPRAGUE SCOTT C		11001 HIDEAWAY TRL	ANCHORAGE	AK	99507	T 6S R 13W SEC 19 SEWARD MERIDIAN HM 0640626 HARRINGTON HEIGHTS SUB LOT 14 BLK 2	\$41,700.00	\$3,262.77
17512112	BENSON IVAN A & PAULINE E		PO BOX 81	ANCHOR POINT	AK	99556	T 6S R 13W SEC 19 SEWARD MERIDIAN HM 0640626 HARRINGTON HEIGHTS SUB LOT 13 BLK 2	\$41,700.00	\$3,262.77
17512113	BENSON IVAN A & PAULINE E		PO BOX 81	ANCHOR POINT	AK	99556	T 6S R 13W SEC 19 SEWARD MERIDIAN HM 0640626 HARRINGTON HEIGHTS SUB LOT 12 BLK 2	\$41,700.00	\$3,262.77
17512114	BENSON IVAN A & PAULINE E		PO BOX 81	ANCHOR POINT	AK	99556	T 6S R 13W SEC 19 SEWARD MERIDIAN HM 0640626 HARRINGTON HEIGHTS SUB LOT 11 BLK 2	\$41,700.00	\$3,262.77
17512117	DISLER MICHAEL M		PO BOX 2976	HOMER	AK	99603	T 6S R 13W SEC 19 SEWARD MERIDIAN HM 2002065 HARRINGTON HEIGHTS DISLER ADDN LOT 9-A BLK 2	\$72,800.00	\$3,262.77
17512201	DISLER MICHAEL & LEDA		PO BOX 2976	HOMER	AK	99603	T 6S R 13W SEC 19 SEWARD MERIDIAN HM 0640626 HARRINGTON HEIGHTS SUB LOT 1 BLK 1	\$161,000.00	\$3,262.77
17512202	NELSON DALE A		409 W 12TH AVE	ANCHORAGE	AK	99501	T 6S R 13W SEC 19 SEWARD MERIDIAN HM 0640626 HARRINGTON HEIGHTS SUB LOT 2 BLK 1	\$41,700.00	\$3,262.77
17512202	NELSON ELAINE M		409 W 12TH AVE	ANCHORAGE	AK	99501	T 6S R 13W SEC 19 SEWARD MERIDIAN HM 0640626 HARRINGTON HEIGHTS SUB LOT 2 BLK 1	\$41,700.00	\$3,262.77

FINAL ASSESSMENT ROLL

All owners of record are listed. If there is more than one parcel owner,
each owner does not owe a separate assessment. Assessments are due per parcel.

Parcel_ID	OWNER	ATTENTION	ADDRESS	CITY	STATE	ZIPCODE	LEGAL	Assessed Value	Assessment
17512203	NELSON ELAINE M		409 W 12TH AVE	ANCHORAGE	AK	99501	T 6S R 13W SEC 19 SEWARD MERIDIAN HM 0640626 HARRINGTON HEIGHTS SUB LOT 3 BLK 1	\$41,700.00	\$3,262.77
17512203	NELSON DALE A		409 W 12TH AVE	ANCHORAGE	AK	99501	T 6S R 13W SEC 19 SEWARD MERIDIAN HM 0640626 HARRINGTON HEIGHTS SUB LOT 3 BLK 1	\$41,700.00	\$3,262.77
17512204	INGLIS WILLIAM I & PEGGIE A		407 SOUNDVIEW AVE	HOMER	AK	99603	T 6S R 13W SEC 19 SEWARD MERIDIAN HM 0640626 HARRINGTON HEIGHTS SUB LOT 4 BLK 1	\$147,400.00	\$3,262.77
17512205	HANSEN RUSS L & LISA S		2063 SHELLEY DR	PAYETTE	ID	83661	T 6S R 13W SEC 19 SEWARD MERIDIAN HM 0640626 HARRINGTON HEIGHTS SUB LOT 5 BLK 1	\$64,800.00	\$3,262.77
17512206	BOLT DAVID & KELLY		377 SOUNDVIEW AVE	HOMER	AK	99603	T 6S R 13W SEC 19 SEWARD MERIDIAN HM 0640626 HARRINGTON HEIGHTS SUB LOT 6 BLK 1	\$140,400.00	\$3,262.77
17512207	BRITTIN JOSHUA		363 SOUNDVIEW AVE	HOMER	AK	99603	T 6S R 13W SEC 19 SEWARD MERIDIAN HM 0640626 HARRINGTON HEIGHTS SUB LOT 7 BLK 1	\$126,200.00	\$3,262.77
17512208	TRAUOGOTT RITA L		343 SOUNDVIEW AVE	HOMER	AK	99603	T 6S R 13W SEC 19 SEWARD MERIDIAN HM 0640626 HARRINGTON HEIGHTS SUB LOT 8 BLK 1	\$158,600.00	\$3,262.77
17512209	LEWIS MICHAEL S		PO BOX 202795	ANCHORAGE	AK	99520	T 6S R 13W SEC 19 SEWARD MERIDIAN HM 0640626 HARRINGTON HEIGHTS SUB LOT 9 BLK 1	\$78,600.00	\$3,262.77
17512214	ADAMSON CHARLOTTE I		394 NOVIEW AVE	HOMER	AK	99603	T 6S R 13W SEC 19 SEWARD MERIDIAN HM 0640626 HARRINGTON HEIGHTS SUB LOT 14 BLK 1	\$121,800.00	\$3,262.77
17512215	DALKE REBEKAH J		364 NOVIEW AVE	HOMER	AK	99603	T 6S R 13W SEC 19 SEWARD MERIDIAN HM 0640626 HARRINGTON HEIGHTS SUB LOT 15 BLK 1	\$41,700.00	\$3,262.77
17512215	DALKE CHAD M		364 NOVIEW AVE	HOMER	AK	99603	T 6S R 13W SEC 19 SEWARD MERIDIAN HM 0640626 HARRINGTON HEIGHTS SUB LOT 15 BLK 1	\$41,700.00	\$3,262.77
17512216	STEWART LOU G		344 NOVIEW AVE	HOMER	AK	99603	T 6S R 13W SEC 19 SEWARD MERIDIAN HM 0640626 HARRINGTON HEIGHTS SUB LOT 16 BLK 1	\$134,300.00	\$3,262.77
17512217	BRISCOE ERIN M		436 NOVIEW AVE	HOMER	AK	99603	T 6S R 13W SEC 19 SEWARD MERIDIAN HM 2002033 HARRINGTON HEIGHTS SUB PFEIL ADDN LOT 10-A	\$221,600.00	\$3,262.77
17512217	BRISCOE RYAN J		436 NOVIEW AVE	HOMER	AK	99603	T 6S R 13W SEC 19 SEWARD MERIDIAN HM 2002033 HARRINGTON HEIGHTS SUB PFEIL ADDN LOT 10-A	\$221,600.00	\$3,262.77
17512218	KLINKER COMMUNITY PROPERTY TRUST		408 NOVIEW AVE	HOMER	AK	99603	T 6S R 13W SEC 19 SEWARD MERIDIAN HM 2002046 HARRINGTON HEIGHTS SUB KLINKER ADDN LOT 12-A BLK 1	\$153,500.00	\$3,262.77
17512301	MORTON D PAUL & JEANNETTE P		PO BOX 2963	HOMER	AK	99603	T 6S R 13W SEC 19 SEWARD MERIDIAN HM 0640626 HARRINGTON HEIGHTS SUB LOT 8 BLK 3	\$35,400.00	\$3,262.77
17512302	MORTON D PAUL & JEANNETTE P		PO BOX 2963	HOMER	AK	99603	T 6S R 13W SEC 19 SEWARD MERIDIAN HM 0640626 HARRINGTON HEIGHTS SUB LOT 7 BLK 3	\$35,400.00	\$3,262.77
17512303	SMALL THOMAS S & MARIA DALE		PO BOX 2083	FRIDAY HARBOR	WA	98250	T 6S R 13W SEC 19 SEWARD MERIDIAN HM 0640626 HARRINGTON HEIGHTS SUB LOT 6 BLK 3	\$35,400.00	\$3,262.77
17512311	WEATHERLY DANIEL B & CINDY S		PO BOX 1018	HOMER	AK	99603	T 6S R 13W SEC 19 SEWARD MERIDIAN HM 0640626 HARRINGTON HEIGHTS SUB LOT 11 BLK 3	\$35,400.00	\$3,262.77
17512312	COLEMAN ALLAN & MARYANN		PO BOX 101160	ANCHORAGE	AK	99510	T 6S R 13W SEC 19 SEWARD MERIDIAN HM 0640626 HARRINGTON HEIGHTS SUB LOT 12 BLK 3	\$35,400.00	\$3,262.77
17512313	COLEMAN ALLAN & MARYANN		PO BOX 101160	ANCHORAGE	AK	99510	T 6S R 13W SEC 19 SEWARD MERIDIAN HM 0640626 HARRINGTON HEIGHTS SUB LOT 13 BLK 3	\$35,400.00	\$3,262.77
17512316	CORNELIUS DANIEL T		3855 WRIGHT ST	HOMER	AK	99603	T 6S R 13W SEC 19 SEWARD MERIDIAN HM 0640626 HARRINGTON HEIGHTS SUB LOT 16 BLK 3	\$152,600.00	\$3,262.77
17512318	COLEMAN ALLAN & MARY ANN		PO BOX 101160	ANCHORAGE	AK	99510	T 6S R 13W SEC 19 SEWARD MERIDIAN HM 2005023 HARRINGTON HEIGHTS 2004 ADDN LOT 14-A BLK 3	\$34,200.00	\$3,262.77
17512319	SWANSON SHASTA A		488 SPRUCEVIEW AVE	HOMER	AK	99603	T 6S R 13W SEC 19 SEWARD MERIDIAN HM 2005023 HARRINGTON HEIGHTS 2004 ADDN LOT 15-A BLK 3	\$142,000.00	\$3,262.77
17512319	KOENINGER WILLIAM ARTHUR		488 SPRUCEVIEW AVE	HOMER	AK	99603	T 6S R 13W SEC 19 SEWARD MERIDIAN HM 2005023 HARRINGTON HEIGHTS 2004 ADDN LOT 15-A BLK 3	\$142,000.00	\$3,262.77
17512321	KNIGHT AULIKKI		PO BOX 507	HOMER	AK	99603	T 6S R 13W SEC 19 SEWARD MERIDIAN HM 2009052 HARRINGTON HEIGHTS AULIKKI'S ADDN LOT 4A BLOCK 3	\$125,900.00	\$3,262.77
17512322	KEOGH ROBERT FOX PLAN		843 5TH AVE	FAIRBANKS	AK	99701	T 6S R 13W SEC 19 SEWARD MERIDIAN HM 2013044 HARRINGTON HEIGHTS 2013 REPLAT LOT 9-A-1 BLOCK 3		\$3,262.77

FINAL ASSESSMENT ROLL

All owners of record are listed. If there is more than one parcel owner,
each owner does not owe a separate assessment. Assessments are due per parcel.

Parcel_ID	OWNER	ATTENTION	ADDRESS	CITY	STATE	ZIPCODE	LEGAL	Assessed Value	Assessment
17512323	KEOGH ROBERT FOX PLAN		843 5TH AVE	FAIRBANKS	AK	99701	T 6S R 13W SEC 19 SEWARD MERIDIAN HM 2013044 HARRINGTON HEIGHTS 2013 REPLAT LOT 9-A-2 BLOCK 3		\$3,262.77
17512324	BERGMAN KENNETH A		PO BOX 726	ANCHOR POINT	AK	99556	T 6S R 13W SEC 19 SEWARD MERIDIAN HM 2014026 HARRINGTON HEIGHTS 2014 REPLAT LOT 3A BLOCK 3		\$3,262.77
17512324	KORPI MARSHA		PO BOX 1033	HOMER	AK	99603	T 6S R 13W SEC 19 SEWARD MERIDIAN HM 2014026 HARRINGTON HEIGHTS 2014 REPLAT LOT 3A BLOCK 3		\$3,262.77
17512325	BERGMAN KENNETH A		PO BOX 726	ANCHOR POINT	AK	99556	T 6S R 13W SEC 19 SEWARD MERIDIAN HM 2014026 HARRINGTON HEIGHTS 2014 REPLAT LOT 1-A1 BLOCK 3		\$3,262.77
17512401	STEWART LOU G		344 NOVIEW AVE	HOMER	AK	99603	T 6S R 13W SEC 19 SEWARD MERIDIAN HM 0640626 HARRINGTON HEIGHTS SUB LOT 1 BLK 4	\$41,700.00	\$3,262.77
17512402	CORMIER LISE		PO BOX 3711	HOMER	AK	99603	T 6S R 13W SEC 19 SEWARD MERIDIAN HM 0640626 HARRINGTON HEIGHTS SUB LOT 2 BLK 4	\$41,700.00	\$3,262.77
17512403	KLINKER COMMUNITY PROPERTY TRUST		408 NOVIEW AVE	HOMER	AK	99603	T 6S R 13W SEC 19 SEWARD MERIDIAN HM 0640626 HARRINGTON HEIGHTS SUB LOT 3 BLK 4	\$41,700.00	\$3,262.77
17512404	KLINKER COMMUNITY PROPERTY TRUST		408 NOVIEW AVE	HOMER	AK	99603	T 6S R 13W SEC 19 SEWARD MERIDIAN HM 0640626 HARRINGTON HEIGHTS SUB LOT 4 BLK 4	\$41,700.00	\$3,262.77
17512407	CHEVERTON JULIE D		8801 SOLAR DR	ANCHORAGE	AK	99507	T 6S R 13W SEC 19 SEWARD MERIDIAN HM 0640626 HARRINGTON HEIGHTS SUB LOT 7 BLK 4	\$35,400.00	\$3,262.77
17512408	STEWART LOU G		344 NOVIEW AVE	HOMER	AK	99603	T 6S R 13W SEC 19 SEWARD MERIDIAN HM 0640626 HARRINGTON HEIGHTS SUB LOT 8 BLK 4	\$40,900.00	\$3,262.77
17512409	CORNELIUS DANIEL THOMAS		3855 WRIGHT ST	HOMER	AK	99603	T 6S R 13W SEC 19 SEWARD MERIDIAN HM 0640626 HARRINGTON HEIGHTS SUB LOT 9 BLK 4	\$97,000.00	\$3,262.77
17512410	BAUGHER TINA M		209 W DIMOND BLVD STE 4	ANCHORAGE	AK	99515	T 6S R 13W SEC 19 SEWARD MERIDIAN HM 0640626 HARRINGTON HEIGHTS SUB LOT 10 BLK 4	\$113,400.00	\$3,262.77
17512411	STEWART LOU G		344 NOVIEW AVE	HOMER	AK	99603	T 6S R 13W SEC 19 SEWARD MERIDIAN HM 0640626 HARRINGTON HEIGHTS SUB LOT 11 BLK 4	\$196,600.00	\$3,262.77
17512412	STEWART LOU G		344 NOVIEW AVE	HOMER	AK	99603	T 6S R 13W SEC 19 SEWARD MERIDIAN HM 0640626 HARRINGTON HEIGHTS SUB LOT 12 BLK 4	\$41,700.00	\$3,262.77
17512413	STEWART LOU G		344 NOVIEW AVE	HOMER	AK	99603	T 6S R 13W SEC 19 SEWARD MERIDIAN HM 0640626 HARRINGTON HEIGHTS SUB LOT 13 BLK 4	\$41,700.00	\$3,262.77
17512414	STEWART LOU G		344 NOVIEW AVE	HOMER	AK	99603	T 6S R 13W SEC 19 SEWARD MERIDIAN HM 0640626 HARRINGTON HEIGHTS SUB LOT 14 BLK 4	\$41,700.00	\$3,262.77
17512415	STEWART LOU G		344 NOVIEW AVE	HOMER	AK	99603	T 6S R 13W SEC 19 SEWARD MERIDIAN HM 0640626 HARRINGTON HEIGHTS SUB LOT 15 BLK 4	\$35,400.00	\$3,262.77
17512416	STEWART LOU G		344 NOVIEW AVE	HOMER	AK	99603	T 6S R 13W SEC 19 SEWARD MERIDIAN HM 0640626 HARRINGTON HEIGHTS SUB LOT 16 BLK 4	\$40,900.00	\$3,262.77
17512417	MCGRATH JAMES L		PO BOX 39611	NINILCHIK	AK	99639	T 6S R 13W SEC 19 SEWARD MERIDIAN HM 2004028 HARRINGTON HEIGHTS SUB HOLEN ADDN LOT 5A BLK 4	\$224,800.00	\$3,262.77
17513114	BAUER FRANK		4009 BARTLETT ST	HOMER	AK	99603	T 6S R 13W SEC 19 SEWARD MERIDIAN HM 0780121 BUNNELLS REPLAT LOT 4 & N1/2 LOT 5 LOT 4-A	\$63,300.00	\$3,262.77
17513217	UMINSKI PROPERTIES LLC		PO BOX 46	SELDOVIA	AK	99663	T 6S R 13W SEC 19 SEWARD MERIDIAN HM 0000049 BUNNELLS SUB LOT 44	\$478,600.00	\$3,262.77
17513219	KRANICH ROBERT W FAMILY LIMITED PARTNERSHIP		9780 CARLSON RD	ANCHORAGE	AK	99507	T 6S R 13W SEC 19 SEWARD MERIDIAN HM 0000049 BUNNELLS SUB LOT 46	\$84,300.00	\$3,262.77
17513220	UMINSKI PROPERTIES LLC		PO BOX 46	SELDOVIA	AK	99663	T 6S R 13W SEC 19 SEWARD MERIDIAN HM 0000049 BUNNELLS SUB LOT 47	\$83,800.00	\$3,262.77
17513221	UMINSKI PROPERTIES LLC		PO BOX 46	SELDOVIA	AK	99663	T 6S R 13W SEC 19 SEWARD MERIDIAN HM 0000049 BUNNELLS SUB LOT 48 EXCLUDING SLOPE ESMIT	\$83,800.00	\$3,262.77
17513222	MATHES GLENN E & MARY E		PO BOX 2015	KODIAK	AK	99615	T 6S R 13W SEC 19 SEWARD MERIDIAN HM 0000049 BUNNELLS SUB LOT 45 THE WEST PORTION THEREOF	\$22,700.00	\$3,262.77
17513223	KRAMER EARL J		PO BOX 1106	HOMER	AK	99603	T 6S R 13W SEC 19 SEWARD MERIDIAN HM 0000049 BUNNELLS SUB LOT 45 THE EAST PORTION THEREOF	\$70,900.00	\$3,262.77
17513302	BERSCH GRETCHEN TOWNE A		1201 DENALI ST APT 112	ANCHORAGE	AK	99501	T 6S R 13W SEC 19 SEWARD MERIDIAN HM 0860044 BUNNELLS SUB NO 17 LOT 36-A	\$96,900.00	\$3,262.77

FINAL ASSESSMENT ROLL

All owners of record are listed. If there is more than one parcel owner,
each owner does not owe a separate assessment. Assessments are due per parcel.

Parcel_ID	OWNER	ATTENTION	ADDRESS	CITY	STATE	ZIPCODE	LEGAL	Assessed Value	Assessment
17513306	PREGNANCY CARE CENTER OF HOMER		PO BOX 2	HOMER	AK	99603	T 6S R 13W SEC 19 SEWARD MERIDIAN HM 0860044 BUNNELL'S SUB NO 17 LOT 30-A	\$134,400.00	\$3,262.77
17513307	UMINSKI PROPERTIES LLC		PO BOX 46	SELDOVIA	AK	99663	T 6S R 13W SEC 19 SEWARD MERIDIAN HM 0860044 BUNNELL'S SUB NO 17 LOT 29-A	\$87,100.00	\$3,262.77
17513311	HARRISON DONOVAN EDWARD & MILDRED FAYE		PO BOX 247	ATTICA	KS	67009	T 6S R 13W SEC 19 SEWARD MERIDIAN HM 0860044 BUNNELL'S SUB NO 17 LOT 26-A1	\$88,100.00	\$3,262.77
17513312	VAN OSS JAMES R & ROHRER CAMILLE L		48750 E END RD	HOMER	AK	99603	T 6S R 13W SEC 19 SEWARD MERIDIAN HM 0860044 BUNNELL'S SUB NO 17 LOT 25-A1	\$109,000.00	\$3,262.77
17513313	STEINER TODD		4010 BARTLETT ST	HOMER	AK	99603	T 6S R 13W SEC 19 SEWARD MERIDIAN HM 0860044 BUNNELL'S SUB NO 17 LOT 24-A1	\$233,400.00	\$3,262.77
17513314	DIXON GAIL B		4030 BARTLETT ST APT 1	HOMER	AK	99603	T 6S R 13W SEC 19 SEWARD MERIDIAN HM 0860044 BUNNELL'S SUB NO 17 LOT 23-A1	\$268,800.00	\$3,262.77
17513316	PARADOX MANAGEMENT LLC		4136 BARTLETT ST	HOMER	AK	99603	T 6S R 13W SEC 19 SEWARD MERIDIAN HM 0860044 BUNNELL'S SUB NO 17 LOT 13-C	\$52,600.00	\$3,262.77
17513317	MARTIN NANCY K		4047 BARTLETT ST	HOMER	AK	99603	T 6S R 13W SEC 19 SEWARD MERIDIAN HM 0860044 BUNNELL'S SUB NO 17 LOT 1-A	\$145,100.00	\$3,262.77
17513318	BAXTER JOHN E & WANDA L		PO BOX 503	HOMER	AK	99603	T 6S R 13W SEC 19 SEWARD MERIDIAN HM 0860044 BUNNELL'S SUB NO 17 LOT 2-A	\$259,300.00	\$3,262.77
17513319	BAUER FRANK		4009 BARTLETT ST	HOMER	AK	99603	T 6S R 13W SEC 19 SEWARD MERIDIAN HM 0860044 BUNNELL'S SUB NO 17 LOT 3-A-1	\$49,700.00	\$3,262.77
17513320	BAUER FRANK		4009 BARTLETT ST	HOMER	AK	99603	T 6S R 13W SEC 19 SEWARD MERIDIAN HM 0860044 BUNNELL'S SUB NO 17 LOT 3-B-1	\$193,700.00	\$3,262.77
17513321	BAUER FRANK H		4009 BARTLETT ST	HOMER	AK	99603	T 6S R 13W SEC 19 SEWARD MERIDIAN HM 0860044 BUNNELL'S SUB NO 17 LOT 5-A-1	\$54,800.00	\$3,262.77
17513323	TARWID TODD		3933 BARTLETT ST # B	HOMER	AK	99603	T 6S R 13W SEC 19 SEWARD MERIDIAN HM 0860044 BUNNELL'S SUB NO 17 LOT 7-A	\$141,000.00	\$3,262.77
17513324	PRESTON JAMES E & JANICE E JOINT SELF-DECLARATION OF TRUST		3895 BARTLETT ST	HOMER	AK	99603	T 6S R 13W SEC 19 SEWARD MERIDIAN HM 0860044 BUNNELL'S SUB NO 17 LOT 8-A	\$74,800.00	\$3,262.77
17513325	PRESTON JAMES EVERETT & JANICE ELLEN		PO BOX 394	HOMER	AK	99603	T 6S R 13W SEC 19 SEWARD MERIDIAN HM 0860044 BUNNELL'S SUB NO 17 LOT 9-A	\$226,900.00	\$3,262.77
17513326	HANSON MARVIN L		PO BOX 490	HOMER	AK	99603	T 6S R 13W SEC 19 SEWARD MERIDIAN HM 0860044 BUNNELL'S SUB NO 17 LOT 10-A	\$183,600.00	\$3,262.77
17513327	HANSON MARVIN L		PO BOX 490	HOMER	AK	99603	T 6S R 13W SEC 19 SEWARD MERIDIAN HM 0860044 BUNNELL'S SUB NO 17 LOT 11-A	\$72,500.00	\$3,262.77
17513330	DAVIS EDITH J		3817 BARTLETT ST	HOMER	AK	99603	T 6S R 13W SEC 19 SEWARD MERIDIAN HM 0860044 BUNNELL'S SUB NO 17 LOT 13-B	\$153,600.00	\$3,262.77
17513336	FELL DONALD & MARY ANN JOINT REVOCABLE TRUST		PO BOX 615	HOMER	AK	99603	T 6S R 13W SEC 19 SEWARD MERIDIAN HM 0900041 BUNNELL'S SUB ADDN NO 18 LOT 36B1	\$79,300.00	\$3,262.77
17513337	CAVASOS CONNIE R		248 W PIONEER AVE	HOMER	AK	99603	T 6S R 13W SEC 19 SEWARD MERIDIAN HM 0900041 BUNNELL'S SUB ADDN NO 18 LOT 36B2	\$305,100.00	\$3,262.77
17513337	VIAL MARK L		248 W PIONEER AVE	HOMER	AK	99603	T 6S R 13W SEC 19 SEWARD MERIDIAN HM 0900041 BUNNELL'S SUB ADDN NO 18 LOT 36B2	\$305,100.00	\$3,262.77
17513338	HARMER GWENDOLYN ANN		3522 MAIN ST	HOMER	AK	99603	T 6S R 13W SEC 19 SEWARD MERIDIAN HM 0970075 BUNNELLS SUB MASTOLIER ADDN LOT 6-A-1	\$216,500.00	\$3,262.77
17513339	HUZIEFF DIANA BURKE		770 MICHELE CT	DIXON	CA	95620	T 6S R 13W SEC 19 SEWARD MERIDIAN HM 0970075 BUNNELLS SUB MASTOLIER ADDN LOT 6-A-2	\$96,500.00	\$3,262.77
17513342	HUEPER PAUL		PO BOX 301	HOMER	AK	99603	T 6S R 13W SEC 19 SEWARD SW HM 2006065 BUNNELL'S SUB FORTIN REPLAT LOT 27-C1	\$156,100.00	\$3,262.77
17513342	HUEPER DONALD		PO BOX 301	HOMER	AK	99603	T 6S R 13W SEC 19 SEWARD SW HM 2006065 BUNNELL'S SUB FORTIN REPLAT LOT 27-C1	\$156,100.00	\$3,262.77
17513342	HUEPER LORRAINE		PO BOX 301	HOMER	AK	99603	T 6S R 13W SEC 19 SEWARD SW HM 2006065 BUNNELL'S SUB FORTIN REPLAT LOT 27-C1	\$156,100.00	\$3,262.77

FINAL ASSESSMENT ROLL

All owners of record are listed. If there is more than one parcel owner,
each owner does not owe a separate assessment. Assessments are due per parcel.

Parcel_ID	OWNER	ATTENTION	ADDRESS	CITY	STATE	ZIPCODE	LEGAL	Assessed Value	Assessment
17513342	HUEPER MARILYN		PO BOX 301	HOMER	AK	99603	T 6S R 13W SEC 19 SEWARD SW HM 2006065 BUNNELL'S SUB FORTIN REPLAT LOT 27-C1	\$156,100.00	\$3,262.77
17513343	BRAND CHRISTI M		PO BOX 1383	HOMER	AK	99603	T 6S R 13W SEC 19 SEWARD SW HM 2006065 BUNNELL'S SUB FORTIN REPLAT LOT 27-C2	\$233,600.00	\$3,262.77
17513343	BRAND CHARLES P		PO BOX 1383	HOMER	AK	99603	T 6S R 13W SEC 19 SEWARD SW HM 2006065 BUNNELL'S SUB FORTIN REPLAT LOT 27-C2	\$233,600.00	\$3,262.77
17513344	BRAND CHRISTI M		PO BOX 1383	HOMER	AK	99603	T 6S R 13W SEC 19 SEWARD SW HM 2006065 BUNNELL'S SUB FORTIN REPLAT LOT 27-C3	\$54,800.00	\$3,262.77
17513344	BRAND CHARLES P		PO BOX 1383	HOMER	AK	99603	T 6S R 13W SEC 19 SEWARD SW HM 2006065 BUNNELL'S SUB FORTIN REPLAT LOT 27-C3	\$54,800.00	\$3,262.77
17513346	ELLINGTON CLAYTON L		PO BOX 833	HOMER	AK	99603	T 6S R 13W SEC 19 SEWARD MERIDIAN HM 2007074 BUNNELL'S SUB 2007 ADDN LOT 74-C1	\$419,800.00	\$3,262.77
17513346	ELLINGTON JOAN E		PO BOX 833	HOMER	AK	99603	T 6S R 13W SEC 19 SEWARD MERIDIAN HM 2007074 BUNNELL'S SUB 2007 ADDN LOT 74-C1	\$419,800.00	\$3,262.77
17513347	HOMER SENIOR CITIZENS INC		3935 SVEDLUND ST	HOMER	AK	99603	T 6S R 13W SEC 19 SEWARD MERIDIAN HM 2009018 BUNNELL'S SUB NO 22 LOT 22-A2	\$2,534,600.00	\$3,262.77
17513348	CHRISTIAN COMMUNITY CHURCH		3838 BARTLETT ST	HOMER	AK	99603	T 6S R 13W SEC 19 SEWARD MERIDIAN HM 2013010 BUNNELL'S SUB NO 23 LOT A-1		\$3,262.77
17513349	CHRISTIAN COMMUNITY CHURCH		3838 BARTLETT ST	HOMER	AK	99603	T 6S R 13W SEC 19 SEWARD MERIDIAN HM 2013010 BUNNELL'S SUB NO 23 LOT A-2		\$3,262.77
17514118	JANTZ DENISE D		PO BOX MXV	GLENNALLEN	AK	99588	T 6S R 13W SEC 19 SEWARD MERIDIAN HM BUNNELL SUB W 60.6 FT ALONG STERLING HIWAY OF LOT 74 & NE 99 FT ADJACENT TO LOT 74	\$49,400.00	\$3,262.77
17514122	GINGERICH DAN		8750 LAFAYETTE PLAIN CITY RD	PLAIN CITY	OH	43064	T 6S R 13W SEC 19 SEWARD MERIDIAN HM 0000049 BUNNELLS SUB PTN OF LT 13 BEGINNING @SW CORNER OF LOT; TH N100 FT; TH E230 FT TO CTR OF STREAM BED BISECTING LOT; TH SE TO POINT WHERE STREAM CTR INTERSECTS SOUTH LINE OF LOT; TH W 283 FT TO POB	\$123,100.00	\$3,262.77
17514217	CARDON MARJOLEIN A C		2770 BAY VISTA CT	HOMER	AK	99603	T 6S R 13W SEC 19 SEWARD MERIDIAN HM 0000049 BUNNELLS SUB THAT PTN OF LT 53 DESCRIBED AS: BEGIN @ SE CORNER OF LT 52 ON STERL HWY TH N 226 FT; TH E 100 FT; TH SOUTHERLY ALONG E BOUNDARY LINE OF STERL HWY; TH S 57DEG 40'W 1430 FT TO POB	\$325,900.00	\$3,262.77
17514218	HENDRIX JOHN L & CANDACE L		2000 ATWOOD DR	ANCHORAGE	AK	99517	T 6S R 13W SEC 19 SEWARD MERIDIAN HM 0000049 BUNNELLS SUB LOT 54	\$356,700.00	\$3,262.77
17514220	HAIGH TIMOTHY A & RUBY		PO BOX 683	HOMER	AK	99603	T 6S R 13W SEC 19 SEWARD MERIDIAN HM 0000049 BUNNELLS SUB LOT 49 THE EAST PTN THEREOF EXCL SLOPE EASEMENT	\$470,900.00	\$3,262.77
17514222	HAIGH TIMOTHY A & KRISTIE DIANE		PO BOX 683	HOMER	AK	99603	T 6S R 13W SEC 19 SEWARD MERIDIAN HM 0000049 BUNNELLS SUB LOT 50	\$65,400.00	\$3,262.77
17514223	SUTTON JAMES HEPBURN		PO BOX 146	STINSON BEACH	CA	94970	T 6S R 13W SEC 19 SEWARD MERIDIAN HM 0000049 BUNNELLS SUB LOT 51	\$65,400.00	\$3,262.77
17514227	SUTTON JAMES HEPBURN & LYNETTE STOCKFLETH		PO BOX 146	STINSON BEACH	CA	94970	T 6S R 13W SEC 19 SEWARD MERIDIAN HM 0790026 BUNNELL'S RESUB LOT 55 LOT 55A	\$263,300.00	\$3,262.77
17514231	MARKS KARIN J		202 W PIONEER AVE # A	HOMER	AK	99603	T 6S R 13W SEC 19 SEWARD MERIDIAN HM 0000049 BUNNELLS SUB LOT 38	\$453,600.00	\$3,262.77
17514232	SUTTON LYNETTE S		PO BOX 146	STINSON BEACH	CA	94970	T 6S R 13W SEC 19 SEWARD SW HM 2006057 BUNNELL'S SUB SUTTON/CUPS ADDN LOT 53A1	\$87,100.00	\$3,262.77
17514232	SUTTON JAMES HEPBURN		PO BOX 146	STINSON BEACH	CA	94970	T 6S R 13W SEC 19 SEWARD SW HM 2006057 BUNNELL'S SUB SUTTON/CUPS ADDN LOT 53A1	\$87,100.00	\$3,262.77
17514233	OLSEN DAVID K & JENNIFER A		PO BOX 3944	HOMER	AK	99603	T 6S R 13W SEC 19 SEWARD SW HM 2006057 BUNNELL'S SUB SUTTON/CUPS ADDN LOT 52A1	\$334,300.00	\$3,262.77
17514234	FETTERHOFF RICHARD		PO BOX 1430	HOMER	AK	99603	T 6S R 13W SEC 19 SEWARD MERIDIAN HM 2007124 BUNNELL'S SUB NO 21 LOT 37A-1	\$369,700.00	\$3,262.77

FINAL ASSESSMENT ROLL

All owners of record are listed. If there is more than one parcel owner,
each owner does not owe a separate assessment. Assessments are due per parcel.

Parcel_ID	OWNER	ATTENTION	ADDRESS	CITY	STATE	ZIPCODE	LEGAL	Assessed Value	Assessment
17514234	FETTERHOFF AMY		PO BOX 1430	HOMER	AK	99603	T 6S R 13W SEC 19 SEWARD MERIDIAN HM 2007124 BUNNELL'S SUB NO 21 LOT 37A-1	\$369,700.00	\$3,262.77
17514301	HOMER CITY OF		491 E PIONEER AVE	HOMER	AK	99603	T 6S R 13W SEC 19 SEWARD MERIDIAN HM 0000049 BUNNELLS SUB LOT 75	\$58,800.00	\$3,262.77
17514304	JONAS RIDGE LLC		203 W PIONEER AVE STE 2	HOMER	AK	99603	T 6S R 13W SEC 19 SEWARD MERIDIAN HM 0750063 CHAMBERLAIN & WATSON SUB PLAT OF TR A TRACT A	\$502,500.00	\$3,262.77
17514407	HIGLEY CHARLES T		PO BOX 3065	HOMER	AK	99603	T 6S R 13W SEC 19 SEWARD MERIDIAN HM 0000049 BUNNELLS SUB LOT 57	\$150,100.00	\$3,262.77
17514407	HIGLEY JANET M		PO BOX 3065	HOMER	AK	99603	T 6S R 13W SEC 19 SEWARD MERIDIAN HM 0000049 BUNNELLS SUB LOT 57	\$150,100.00	\$3,262.77
17514408	VALENTIN CASPAAR LLC		PO BOX 58547	SEATTLE	WA	98138	T 6S R 13W SEC 19 SEWARD MERIDIAN HM 0000024 CHAMBERLAIN & WATSON SUB LOT 5A	\$94,100.00	\$3,262.77
17514409	BOLING MICHAEL TODD & BETH		203 W PIONEER AVE	HOMER	AK	99603	T 6S R 13W SEC 19 SEWARD MERIDIAN HM 0000024 CHAMBERLAIN & WATSON SUB LOT 4A	\$326,700.00	\$3,262.77
17514411	HEATH STREET INVESTMENTS LLC		127 W PIONEER AVE	HOMER	AK	99603	T 6S R 13W SEC 19 SEWARD MERIDIAN HM 0790002 KRANICH SUB LOT 72-A	\$326,600.00	\$3,262.77
17514412	HEATH STREET INVESTMENTS LLC		127 W PIONEER AVE	HOMER	AK	99603	T 6S R 13W SEC 19 SEWARD MERIDIAN HM 0790002 KRANICH SUB LOT 73-A	\$230,200.00	\$3,262.77
17514414	BABA LU INC		173 W PIONEER AVE	HOMER	AK	99603	T 6S R 13W SEC 19 SEWARD MERIDIAN HM 0950046 CHAMBERLAIN & WATSON SUBD UMINSKI REPLAT LOT 2A-1	\$346,300.00	\$3,262.77
17514415	HESTON LAURIE LOUISE		141 W PIONEER AVE	HOMER	AK	99603	T 6S R 13W SEC 19 SEWARD MERIDIAN HM 2008016 HOMER PUBLIC LIBRARY NO 2 LOT 1	\$530,900.00	\$3,262.77
17514415	HESTON JAMES FREDERICK		141 W PIONEER AVE	HOMER	AK	99603	T 6S R 13W SEC 19 SEWARD MERIDIAN HM 2008016 HOMER PUBLIC LIBRARY NO 2 LOT 1	\$530,900.00	\$3,262.77
17514416	HOMER CITY OF		491 E PIONEER AVE	HOMER	AK	99603	T 6S R 13W SEC 19 SEWARD MERIDIAN HM 2008016 HOMER PUBLIC LIBRARY NO 2 LOT 2	\$277,700.00	\$3,262.77
17515102	SMITH JOHN & NORMA J		320 W PIONEER AVE	HOMER	AK	99603	T 6S R 13W SEC 19 SEWARD MERIDIAN HM THAT PORTION OF THE SE1/4 NE1/4 BEGINNING 328 FT NORTH OF THE SOUTHWEST CORNER OF SAID QUARTER OF QUARTER SECTION TH SOUTH 180 FT TH EAST 123 FT TO THE WEST BOUNDARY OF THE HWY TH NORTHERLY ALONG THE BOUNDARY OF SAID	\$576,200.00	\$3,262.77
17515201	VALENTIN CASPAAR LLC		PO BOX 58547	SEATTLE	WA	98138	T 6S R 13W SEC 19 SEWARD MERIDIAN HM 0000024 CHAMBERLAIN & WATSON SUB LOT 23A	\$137,200.00	\$3,262.77
17515202	VALENTIN CASPAAR LLC		PO BOX 58547	SEATTLE	WA	98138	T 6S R 13W SEC 19 SEWARD MERIDIAN HM 0000024 CHAMBERLAIN & WATSON SUB LOT 24A	\$141,600.00	\$3,262.77
17515203	VALENTIN CASPAAR LLC		PO BOX 58547	SEATTLE	WA	98138	T 6S R 13W SEC 19 SEWARD MERIDIAN HM 0000024 CHAMBERLAIN & WATSON SUB LOT 25A	\$148,100.00	\$3,262.77
17515206	VALENTIN CASPAAR LLC		PO BOX 58547	SEATTLE	WA	98138	T 6S R 13W SEC 19 SEWARD MERIDIAN HM 0000024 CHAMBERLAIN & WATSON SUB LOT 28A	\$130,300.00	\$3,262.77
17515207	VALENTIN CASPAAR LLC		PO BOX 58547	SEATTLE	WA	98138	T 6S R 13W SEC 19 SEWARD MERIDIAN HM 0000024 CHAMBERLAIN & WATSON SUB LOT 29A	\$111,100.00	\$3,262.77
17515208	MARINERS TRIPLE NET LLC	PMB 598 C/O ZEHRUNG	645 G ST STE 100-598	ANCHORAGE	AK	99501	T 6S R 13W SEC 19 SEWARD MERIDIAN HM 0000024 CHAMBERLAIN & WATSON SUB LOT 30-A EXCEPT THAT PORTION TAKEN BY THE STATE OF ALASKA FOR HWY PURPOSES*	\$633,800.00	\$3,262.77
17515216	PATE MARGARET KATHLEEN		PO BOX 257	HOMER	AK	99603	T 6S R 13W SEC 19 SEWARD MERIDIAN HM 0440049 BUNNELLS SUB THAT PTN OF LT 67 DESCRIBED AS: BEGINNING AT A PT 35' NE FROM THE NW CORNER OF LT 69 GO PARALLEL WITH N BOUNDARY OF LT 69 TO WOODWARD CREEK; TH N ALONG CREEK FOR 200'; TH W ALONG A LINE AT	\$82,800.00	\$3,262.77

FINAL ASSESSMENT ROLL

All owners of record are listed. If there is more than one parcel owner,
each owner does not owe a separate assessment. Assessments are due per parcel.

Parcel_ID	OWNER	ATTENTION	ADDRESS	CITY	STATE	ZIPCODE	LEGAL	Assessed Value	Assessment
17515216	PATE JOHN MICHAEL		PO BOX 257	HOMER	AK	99603	T 6S R 13W SEC 19 SEWARD MERIDIAN HM 0440049 BUNNELLS SUB THAT PTN OF LT 67 DESCRIBED AS: BEGINNING AT A PT 35' NE FROM THE NW CORNER OF LT 69 GO PARALLEL WITH N BOUNDARY OF LT 69 TO WOODWARD CREEK; TH N ALONG CREEK FOR 200'; TH W ALONG A LINE AT	\$82,800.00	\$3,262.77
17515217	PATE MARGARET KATHLEEN		PO BOX 257	HOMER	AK	99603	T 6S R 13W SEC 19 SEWARD MERIDIAN HM 0440049 BUNNELLS SUB PTN OF L 68 BEGINNING AT THE NE CORNER OF LOT 68 ; THENCE S 130'; THENCE W 50';THENCE N 100' TO THE SOUTHERLY ROW LINE OF THE STERLING HWY;THENCE NE ALONG ROW LINE TO POB.	\$28,300.00	\$3,262.77
17515217	PATE JOHN MICHAEL		PO BOX 257	HOMER	AK	99603	T 6S R 13W SEC 19 SEWARD MERIDIAN HM 0440049 BUNNELLS SUB PTN OF L 68 BEGINNING AT THE NE CORNER OF LOT 68 ; THENCE S 130'; THENCE W 50';THENCE N 100' TO THE SOUTHERLY ROW LINE OF THE STERLING HWY;THENCE NE ALONG ROW LINE TO POB.	\$28,300.00	\$3,262.77
17515218	PATE MARGARET KATHLEEN		PO BOX 257	HOMER	AK	99603	T 6S R 13W SEC 19 SEWARD MERIDIAN HM 0440049 BUNNELLS SUB PTN OF LOT 68 DESCRIBED AS BEGINNING AT A PT ON S BOUNDARY OF STERLING HWY 52' SW FROM NE CORNER OF LOT 68; THENCE S 100';THENCE E 50', THENCE S 237'; THENCE W 168' TO WOODWARD CREEK;THENCE	\$235,700.00	\$3,262.77
17515218	PATE JOHN MICHAEL		PO BOX 257	HOMER	AK	99603	T 6S R 13W SEC 19 SEWARD MERIDIAN HM 0440049 BUNNELLS SUB PTN OF LOT 68 DESCRIBED AS BEGINNING AT A PT ON S BOUNDARY OF STERLING HWY 52' SW FROM NE CORNER OF LOT 68; THENCE S 100';THENCE E 50', THENCE S 237'; THENCE W 168' TO WOODWARD CREEK;THENCE	\$235,700.00	\$3,262.77
17515220	SWISHER ARTHUR D		PO BOX 741	ANCHOR POINT	AK	99556	T 6S R 13W SEC 19 SEWARD MERIDIAN HM 0440049 BUNNELLS SUB LOT 69 WLY POR THEREOF EXCEPT HOMER BY-PASS ROAD.	\$268,300.00	\$3,262.77
17515221	JOHNSON FRANK Jr		2165 COURTLEIGH LN	CHESTERFIELD	MO	63017	T 6S R 13W SEC 19 SEWARD MERIDIAN HM 0440049 BUNNELLS SUB LOT 69 THAT PORTION THEREOF AS PER INST 1 @ 158 LYING N OF THE STERLING HWY ROW	\$144,300.00	\$3,262.77
17515221	DESYLVA EDWARD		PO BOX 584	HOMER	AK	99603	T 6S R 13W SEC 19 SEWARD MERIDIAN HM 0440049 BUNNELLS SUB LOT 69 THAT PORTION THEREOF AS PER INST 1 @ 158 LYING N OF THE STERLING HWY ROW	\$144,300.00	\$3,262.77
17515221	JOHNSON BRUCE		3601 PETERKIN AVE	ANCHORAGE	AK	99508	T 6S R 13W SEC 19 SEWARD MERIDIAN HM 0440049 BUNNELLS SUB LOT 69 THAT PORTION THEREOF AS PER INST 1 @ 158 LYING N OF THE STERLING HWY ROW	\$144,300.00	\$3,262.77
17515224	HOMER COUNCIL ON THE ARTS		355 W PIONEER AVE STE 100	HOMER	AK	99603	T 6S R 13W SEC 19 SEWARD MERIDIAN HM 2001062 BACHMAN 2000 ADDN LOT 69D-1	\$489,300.00	\$3,262.77
17515225	MURDOCK JOSEPH W		365 W PIONEER AVE	HOMER	AK	99603	T 6S R 13W SEC 19 SEWARD MERIDIAN HM 2001062 BACHMAN 2000 ADDN LOT 69E-1	\$177,300.00	\$3,262.77
17515226	VALENTIN CASPAAR LLC		PO BOX 58547	SEATTLE	WA	98138	T 6S R 13W SEC 19 SEWARD MERIDIAN HM 2003061 CHAMBERLAIN AND WATSON 2002 REPLAT LOT 26A-1	\$1,937,600.00	\$3,262.77
17515301	PENSCO TRUST CO CUSTODIAN BRIANS APPL & REFRIG FBO JEFFERY L MURPHY		PO BOX 26903	SAN FRANCISCO	CA	94126	T 6S R 13W SEC 19 SEWARD MERIDIAN HM 0000024 CHAMBERLAIN & WATSON SUB LOT 6A	\$117,600.00	\$3,262.77
17515302	VALENTIN CASPAAR LLC		PO BOX 58547	SEATTLE	WA	98138	T 6S R 13W SEC 19 SEWARD MERIDIAN HM 0000024 CHAMBERLAIN & WATSON SUB LOT 7A	\$117,600.00	\$3,262.77
17515303	VALENTIN CASPAAR LLC		PO BOX 58547	SEATTLE	WA	98138	T 6S R 13W SEC 19 SEWARD MERIDIAN HM 0000024 CHAMBERLAIN & WATSON SUB LOT 8A	\$122,000.00	\$3,262.77

FINAL ASSESSMENT ROLL

All owners of record are listed. If there is more than one parcel owner,
each owner does not owe a separate assessment. Assessments are due per parcel.

Parcel_ID	OWNER	ATTENTION	ADDRESS	CITY	STATE	ZIPCODE	LEGAL	Assessed Value	Assessment
17515304	VALENTIN CASPAAR LLC		PO BOX 58547	SEATTLE	WA	98138	T 6S R 13W SEC 19 SEWARD MERIDIAN HM 0000024 CHAMBERLAIN & WATSON SUB LOT 9A	\$124,100.00	\$3,262.77
17515305	VALENTIN CASPAAR LLC		PO BOX 58547	SEATTLE	WA	98138	T 6S R 13W SEC 19 SEWARD MERIDIAN HM 0000024 CHAMBERLAIN & WATSON SUB LOT 10A	\$124,100.00	\$3,262.77
17515306	VALENTIN CASPAAR LLC		PO BOX 58547	SEATTLE	WA	98138	T 6S R 13W SEC 19 SEWARD MERIDIAN HM 0000024 CHAMBERLAIN & WATSON SUB LOT 11A	\$117,600.00	\$3,262.77
17515307	VALENTIN CASPAAR LLC		PO BOX 58547	SEATTLE	WA	98138	T 6S R 13W SEC 19 SEWARD MERIDIAN HM 0000024 CHAMBERLAIN & WATSON SUB LOT 12A	\$111,100.00	\$3,262.77
17515308	ALASKA COMMUNICATIONS SYSTEMS HOLDINGS INC	ATTN: LEGAL DEPT/CONTRACTS MS 8	600 TELEPHONE AVE	ANCHORAGE	AK	99503	T 6S R 13W SEC 19 SEWARD MERIDIAN HM 0000024 CHAMBERLAIN & WATSON SUB LOT 13A	\$995,900.00	\$3,262.77
17515311	GIBSON STEVE & SUSAN		1622 HIGHLAND DR	HOMER	AK	99603	T 6S R 13W SEC 19 SEWARD MERIDIAN HM 0000049 BUNNELLS SUB LOT 62	\$140,100.00	\$3,262.77
17515312	BOS TOM A		3619 MAIN ST	HOMER	AK	99603	T 6S R 13W SEC 19 SEWARD MERIDIAN HM 0000049 BUNNELLS SUB LOT 61	\$511,400.00	\$3,262.77
17515313	PFEIL FREDERICK W & REBECCA L		PO BOX 1625	HOMER	AK	99603	T 6S R 13W SEC 19 SEWARD MERIDIAN HM 0000049 BUNNELLS SUB LOT 60	\$101,700.00	\$3,262.77
17515314	PFEIL FREDERICK W & REBECCA L		PO BOX 1625	HOMER	AK	99603	T 6S R 13W SEC 19 SEWARD MERIDIAN HM 0000049 BUNNELLS SUB LOT 59	\$160,700.00	\$3,262.77
17515316	GIBSON STEVE & SUSAN		1622 HIGHLAND DR	HOMER	AK	99603	T 6S R 13W SEC 19 SEWARD MERIDIAN HM 0810006 BUNNELL'S SUB NO 14 LOT 63A	\$230,800.00	\$3,262.77
17515317	M W S INVESTMENTS		3545 MAIN ST	HOMER	AK	99603	T 6S R 13W SEC 19 SEWARD MERIDIAN HM 0810006 BUNNELL'S SUB NO 14 LOT 14-A1	\$536,100.00	\$3,262.77
17515318	MURPHY JEFFERY L		3675 MAIN ST	HOMER	AK	99603	T 6S R 13W SEC 19 SEWARD MERIDIAN HM 2004011 BUNNELL'S SUB NO 20 LOT 58A	\$108,000.00	\$3,262.77
17515319	MURPHY JEFFERY L & BORNHEIMER KAREN SUE		3675 MAIN ST	HOMER	AK	99603	T 6S R 13W SEC 19 SEWARD MERIDIAN HM 2004011 BUNNELL'S SUB NO 20 LOT 58B	\$367,300.00	\$3,262.77
17515499	CHAPPLE JOHN C III & MARGARET L		PO BOX 1201	HOMER	AK	99603	T 6S R 13W SEC 19 SEWARD MERIDIAN HM 0000024 BUNNELLS SUB PTN OF LOT 70 EXCL LT 70A & EXCL PTN TO DOT BY WD 74/359	\$293,700.00	\$3,262.77
17516008	HOMER CHAMBER OF COMMERCE		201 STERLING HWY	HOMER	AK	99603	T 6S R 13W SEC 19 SEWARD MERIDIAN HM 0000024 CHAMBERLAIN & WATSON SUB LOT 36A	\$106,300.00	\$3,262.77
17516015	LOTT COLIN		53775 E END RD	HOMER	AK	99603	T 6S R 13W SEC 19 SEWARD MERIDIAN HM 0500024 CHAMBERLAIN & WATSON SUB LOT 18A	\$78,400.00	\$3,262.77
17516015	LOTT PAMELA ELAINE		53775 E END RD	HOMER	AK	99603	T 6S R 13W SEC 19 SEWARD MERIDIAN HM 0500024 CHAMBERLAIN & WATSON SUB LOT 18A	\$78,400.00	\$3,262.77
17516017	LOTT PAMELA ELAINE		53775 E END RD	HOMER	AK	99603	T 6S R 13W SEC 19 SEWARD MERIDIAN HM 0000024 CHAMBERLAIN & WATSON SUB LOT 19A THE W1/2 THEREOF	\$43,600.00	\$3,262.77
17516017	LOTT COLIN		53775 E END RD	HOMER	AK	99603	T 6S R 13W SEC 19 SEWARD MERIDIAN HM 0000024 CHAMBERLAIN & WATSON SUB LOT 19A THE W1/2 THEREOF	\$43,600.00	\$3,262.77
17516021	APS INVESTMENTS LLC		4919 CAPE SEVILLE DR	ANCHORAGE	AK	99516	T 6S R 13W SEC 19 SEWARD MERIDIAN HM 0610218 REVISED PLAN J SCOTT PROPERTY LOT 66	\$41,200.00	\$3,262.77
17516022	APS INVESTMENTS LLC		4919 CAPE SEVILLE DR	ANCHORAGE	AK	99516	T 6S R 13W SEC 19 SEWARD MERIDIAN HM 0610218 REVISED PLAN J SCOTT PROPERTY LOT 1-B	\$21,800.00	\$3,262.77
17516023	APS INVESTMENTS LLC		4919 CAPE SEVILLE DR	ANCHORAGE	AK	99516	T 6S R 13W SEC 19 SEWARD MERIDIAN HM THAT PORTION OF GOV'T LOT 6 AS PER WD 164 @ 566	\$182,100.00	\$3,262.77
17516024	EMS INVESTMENTS LLC		135 W BUNNELL AVE	HOMER	AK	99603	T 6S R 13W SEC 19 SEWARD MERIDIAN HM TRIANGULAR PTN W/IN BUNNELL SUB & THE NE1/4 SE1/4 BEGIN S1/6 CORNER SEC 19 & 20 TH N 0 DEG 2' W BETWEEN 19 & 20 370 FT TH N 89 DEG 55' W ALONG S SIDE OF BUNNELL AVE 221 FT TO CORN'R 1, THE POB TH S 0 DEG 2' E 121 FT TO	\$346,000.00	\$3,262.77

All owners of record are listed. If there is more than one parcel owner,
each owner does not owe a separate assessment. Assessments are due per parcel.

Parcel_ID	OWNER	ATTENTION	ADDRESS	CITY	STATE	ZIPCODE	LEGAL	Assessed Value	Assessment
17516025	EMS INVESTMENTS LLC		135 W BUNNELL AVE	HOMER	AK	99603	T 6S R 13W SEC 19 SEWARD MERIDIAN HM LOT 78 PTN OF NE1/4 SE1/4 BEG AT A POINT 357 FT N OF 1/16 STAKE AT SE CORNER OF NE1/4 SE1/4 & 221 FT W OF SEC LINE ROAD CTR LINE WHICH IS ALSO THE S BOUNDARY OF BUNNELL AVE TH E 80 FT TH S 103 FT TH W 80 FT TH N 103	\$122,800.00	\$3,262.77
17516026	EMS INVESTMENTS LLC		135 W BUNNELL AVE	HOMER	AK	99603	T 6S R 13W SEC 19 SEWARD MERIDIAN HM 0000049 BUNNELLS SUB LOT 78 A PORTION THEREOF	\$151,200.00	\$3,262.77
17516030	ALASKA STATE D N R		550 W 7TH AVE STE 650	ANCHORAGE	AK	99501	T 6S R 13W SEC 19 SEWARD MERIDIAN HM 0004780 BUNNELL SUB LOT 70-A LYING N OF HOMER BY-PASS	\$25,100.00	\$3,262.77
17516031	HOMER CHAMBER OF COMMERCE INC		201 STERLING HWY	HOMER	AK	99603	T 6S R 13W SEC 19 SEWARD MERIDIAN HM 0800052 BUNNELL'S SUB NO 10 LOT 2	\$79,200.00	\$3,262.77
17516032	KELT LLC		PO BOX 297	HOMER	AK	99603	T 6S R 13W SEC 19 SEWARD MERIDIAN HM 0800052 BUNNELL'S SUB NO 10 LOT 1	\$485,300.00	\$3,262.77
17516033CO01	RANDLE NORMAN L		166 W BUNNELL AVE APT 1	HOMER	AK	99603	T 6S R 13W SEC 19 Seward Meridian HM 0810021 BAY WATCH CONDOMINIUMS UNIT 101	\$93,300.00	\$3,262.77
17516033CO02	JOHNSON CHARLES C		PO BOX 293	HOMER	AK	99603	T 6S R 13W SEC 19 Seward Meridian HM 0810021 BAY WATCH CONDOMINIUMS UNIT 102	\$82,400.00	\$3,262.77
17516033CO03	SPRAGUE FAMILY TRUST		1525 CHELTEN WAY	SOUTH PASADENA	CA	91030	T 6S R 13W SEC 19 Seward Meridian HM 0810021 BAY WATCH CONDOMINIUMS UNIT 103	\$82,400.00	\$3,262.77
17516033CO04	RYCKMAN ARLINE		1325 BELLUGA CT	HOMER	AK	99603	T 6S R 13W SEC 19 Seward Meridian HM 0810021 BAY WATCH CONDOMINIUMS UNIT 104	\$82,400.00	\$3,262.77
17516033CO05	JONES JAMES T & DUKE DAVID L		166 W BUNNELL AVE APT 9	HOMER	AK	99603	T 6S R 13W SEC 19 Seward Meridian HM 0810021 BAY WATCH CONDOMINIUMS UNIT 105	\$82,400.00	\$3,262.77
17516033CO06	MORETH PATRICIA S		PO BOX 305	HOMER	AK	99603	T 6S R 13W SEC 19 Seward Meridian HM 0810021 BAY WATCH CONDOMINIUMS UNIT 106	\$82,400.00	\$3,262.77
17516033CO07	VELSKO JOHN		PO BOX 2269	HOMER	AK	99603	T 6S R 13W SEC 19 Seward Meridian HM 0810021 BAY WATCH CONDOMINIUMS UNIT 201	\$92,700.00	\$3,262.77
17516033CO07	VELSKO THEODORA		PO BOX 2269	HOMER	AK	99603	T 6S R 13W SEC 19 Seward Meridian HM 0810021 BAY WATCH CONDOMINIUMS UNIT 201	\$92,700.00	\$3,262.77
17516033CO08	BILBO RACHEL M DECLARATION OF TRUST		166 W BUNNELL AVE APT 4	HOMER	AK	99603	T 6S R 13W SEC 19 Seward Meridian HM 0810021 BAY WATCH CONDOMINIUMS UNIT 202	\$83,300.00	\$3,262.77
17516033CO09	GUTIERREZ R SCOTT		166 W BUNNELL AVE	HOMER	AK	99603	T 6S R 13W SEC 19 Seward Meridian HM 0810021 BAY WATCH CONDOMINIUMS UNIT 203	\$83,300.00	\$3,262.77
17516033CO10	BARTILSON JAMES		166 W BUNNELL AVE # 204	HOMER	AK	99603	T 6S R 13W SEC 19 Seward Meridian HM 0810021 BAY WATCH CONDOMINIUMS UNIT 204	\$83,300.00	\$3,262.77
17516033CO11	SWEENEY ADRIENNE W		135 W BUNNELL AVE	HOMER	AK	99603	T 6S R 13W SEC 19 Seward Meridian HM 0810021 BAY WATCH CONDOMINIUMS UNIT 205	\$83,300.00	\$3,262.77
17516033CO11	SWEENEY ALEXANDER J Jr		135 W BUNNELL AVE	HOMER	AK	99603	T 6S R 13W SEC 19 Seward Meridian HM 0810021 BAY WATCH CONDOMINIUMS UNIT 205	\$83,300.00	\$3,262.77
17516033CO12	SULLIVAN FAMILY TRUST		70 CEDAR AVE APT 1	COCOA BEACH	FL	32931	T 6S R 13W SEC 19 Seward Meridian HM 0810021 BAY WATCH CONDOMINIUMS UNIT 206	\$83,300.00	\$3,262.77
17516050	HOMER CHAMBER OF COMMERCE		201 STERLING HWY	HOMER	AK	99603	T 6S R 13W SEC 19 SEWARD MERIDIAN HM 2000016 CHAMBERLAIN & WATSON NO 3 LOT 32-B	\$743,100.00	\$3,262.77
17516051	ALASKA USA FEDERAL CREDIT UNION		PO BOX 196020	ANCHORAGE	AK	99519	T 6S R 13W SEC 19 SEWARD MERIDIAN HM 2003037 CHAMBERLAIN AND WATSON SUB ALASKA USA ADDN LOT 15A-1	\$2,453,200.00	\$3,262.77
17516052	INLET TRADING POST LLC		106 W BUNNELL AVE STE A	HOMER	AK	99603	T 6S R 13W SEC 19 SEWARD MERIDIAN HM 2003005 CHAMBERLAIN & WATSON NO 4 LOT 1-A	\$0.00	\$3,262.77
17516052CO01	INLET TRADING POST LLC		106 W BUNNELL AVE STE A	HOMER	AK	99603	T 6S R 13W SEC 19 Seward Meridian HM 2011002 INLET TRADING POST CONDOMINIUMS UNIT 1	\$253,400.00	\$3,262.77
17516052CO02	SAVORY LOVE LLC		PO BOX 2311	HOMER	AK	99603	T 6S R 13W SEC 19 Seward Meridian HM 2011002 INLET TRADING POST CONDOMINIUMS UNIT 2	\$55,600.00	\$3,262.77

FINAL ASSESSMENT ROLL

All owners of record are listed. If there is more than one parcel owner, each owner does not owe a separate assessment. Assessments are due per parcel.

Parcel_ID	OWNER	ATTENTION	ADDRESS	CITY	STATE	ZIPCODE	LEGAL	Assessed Value	Assessment
17516055	WILLS ANDREW M		PO BOX 382	HOMER	AK	99603	T 6S R 13W SEC 19 SEWARD MERIDIAN HM 2007134 CHAMBERLAIN & WATSON OLD TOWN COTTAGES ADDN LOT 64-A	\$501,600.00	\$3,262.77
17516055	WILLS SALLY A		PO BOX 382	HOMER	AK	99603	T 6S R 13W SEC 19 SEWARD MERIDIAN HM 2007134 CHAMBERLAIN & WATSON OLD TOWN COTTAGES ADDN LOT 64-A	\$501,600.00	\$3,262.77
17516055	OLD TOWN COTTAGES LLC		106 W BUNNELL AVE	HOMER	AK	99603	T 6S R 13W SEC 19 SEWARD MERIDIAN HM 2007134 CHAMBERLAIN & WATSON OLD TOWN COTTAGES ADDN LOT 64-A	\$501,600.00	\$3,262.77
17516056CO01	MARQUARDT KAREN A		3430 MAIN ST APT E	HOMER	AK	99603	T 6S R 13W SEC 19 Seward Meridian HM 2008081 CHAMBERLAIN & WATSON OLD TOWN CO TTAGES ADD AMD UNIT 1	\$124,700.00	\$3,262.77
17516056CO02	MEARES INVESTMENT COMPANY LIMITED PARTNERSHIP		PO BOX 9	ESTER	AK	99725	T 6S R 13W SEC 19 Seward Meridian HM 2008081 CHAMBERLAIN & WATSON OLD TOWN CO TTAGES ADD AMD UNIT 2	\$172,800.00	\$3,262.77
17516056CO03	SWEENEY ALEXANDER J Jr		135 W BUNNELL AVE	HOMER	AK	99603	T 6S R 13W SEC 19 Seward Meridian HM 2008081 CHAMBERLAIN & WATSON OLD TOWN CO TTAGES ADD AMD UNIT 3	\$172,700.00	\$3,262.77
17516056CO03	SWEENEY ADRIENNE W		135 W BUNNELL AVE	HOMER	AK	99603	T 6S R 13W SEC 19 Seward Meridian HM 2008081 CHAMBERLAIN & WATSON OLD TOWN CO TTAGES ADD AMD UNIT 3	\$172,700.00	\$3,262.77
17516056CO04	CLAPP JAIME LYNN		PO BOX 4034	HOMER	AK	99603	T 6S R 13W SEC 19 Seward Meridian HM 2008081 CHAMBERLAIN & WATSON OLD TOWN CO TTAGES ADD AMD UNIT 4	\$168,500.00	\$3,262.77
17516056CO04	CLAPP KELLY		PO BOX 4034	HOMER	AK	99603	T 6S R 13W SEC 19 Seward Meridian HM 2008081 CHAMBERLAIN & WATSON OLD TOWN CO TTAGES ADD AMD UNIT 4	\$168,500.00	\$3,262.77
17516056CO05	STEPHENS MARJORIE G		1232 S LAMAR ST	AMARILLO	TX	79102	T 6S R 13W SEC 19 Seward Meridian HM 2008081 CHAMBERLAIN & WATSON OLD TOWN CO TTAGES ADD AMD UNIT 5	\$140,700.00	\$3,262.77
17516056CO06	YOUNG TODD PLATT & NOLLEY LORRAINE JUNE		PO Box 226	HOMER	AK	99603	T 6S R 13W SEC 19 Seward Meridian HM 2008081 CHAMBERLAIN & WATSON OLD TOWN CO TTAGES ADD AMD UNIT 6	\$107,100.00	\$3,262.77
17516056CO07	BOLING BETH		203 W PIONEER AVE STE 2	HOMER	AK	99603	T 6S R 13W SEC 19 Seward Meridian HM 2008081 CHAMBERLAIN & WATSON OLD TOWN CO TTAGES ADD AMD UNIT 7	\$174,300.00	\$3,262.77
17516056CO07	BOLING MICHAEL TODD		203 W PIONEER AVE STE 2	HOMER	AK	99603	T 6S R 13W SEC 19 Seward Meridian HM 2008081 CHAMBERLAIN & WATSON OLD TOWN CO TTAGES ADD AMD UNIT 7	\$174,300.00	\$3,262.77
17516056CO08	MILLER GARY		5201 E NORTHERN LIGHTS BLVD UNIT 4N	ANCHORAGE	AK	99508	T 6S R 13W SEC 19 Seward Meridian HM 2008081 CHAMBERLAIN & WATSON OLD TOWN CO TTAGES ADD AMD UNIT 8	\$143,400.00	\$3,262.77
17516056CO08	MILLER SUSAN		5201 E NORTHERN LIGHTS BLVD UNIT 4N	ANCHORAGE	AK	99508	T 6S R 13W SEC 19 Seward Meridian HM 2008081 CHAMBERLAIN & WATSON OLD TOWN CO TTAGES ADD AMD UNIT 8	\$143,400.00	\$3,262.77
17517008	HARRINGTON KENNETH LEE		290 JENNY WAY	HOMER	AK	99603	T 6S R 13W SEC 19 SEWARD MERIDIAN HM PTN GL 6 BEGIN 635 FT S & 300 FT E FROM CTR OF ROAD WHERE W LINE OF WOODARD HMSTD INTERSECTS PUBLIC HWY TH N 150 FT TH W 100 FT TH S 150 FT TH E 100 TO POB & ALSO KNOWN AS LT 9 BERRY SUB AN UNRECORDED PLAT	\$179,000.00	\$3,262.77

FINAL ASSESSMENT ROLL

All owners of record are listed. If there is more than one parcel owner, each owner does not owe a separate assessment. Assessments are due per parcel.

Parcel_ID	OWNER	ATTENTION	ADDRESS	CITY	STATE	ZIPCODE	LEGAL	Assessed Value	Assessment
17517012	SIMPSON KARYL L		2515 W FRANCIS AVE	SPOKANE	WA	99205	T 6S R 13W SEC 19 SEWARD MERIDIAN HM COMMENCE @1/4 CORNER TO SEC 19 & 20 TH S0 DEG 6'E 916.55 FT ALONG SEC LINE TO ORIG POB SHOWN ON PLAT SURVEYED BY FRED J SPACH OCT 1944 TH W438.78 FT TH N45 DEG 0'W 142.09 FT TH W 21.21 FT TO SE CORNER OF LT 5 BE	\$23,300.00	\$3,262.77
17517013	O'REILLY AUTOMOTIVE STORES INC		233 S PATTERSON AVE	SPRINGFIELD	MO	65802	T 6S R 13W SEC 19 SEWARD MERIDIAN HM 0830098 BERRY ADDN TRACT A	\$275,500.00	\$3,262.77
17517017	CORP OF ST JOHN THE BAPTIST PARISH ARCHDIOCESE OF ANCH		255 OHLSON LN	HOMER	AK	99603	T 6S R 13W SEC 19 SEWARD MERIDIAN HM 2001056 BERRY ADDN NO 3 LOT 6-A	\$893,600.00	\$3,262.77
17517199	CREEKSIDE INVESTMENTS LLC		127 W PIONEER AVE	HOMER	AK	99603	T 6S R 13W SEC 19 SEWARD MERIDIAN HM 0830098 BERRY ADDN TRACT B	\$360,000.00	\$3,262.77
17518101	BLAIR MELISSA & SCHLAPPER JACOB		589 HIDDEN WAY	HOMER	AK	99603	T 6S R 13W SEC 19 SEWARD MERIDIAN HM 0000570 WEBBER SUB LOT 1 BLK 3	\$103,600.00	\$3,262.77
17518102	ZITZMANN THOMAS		579 HIDDEN WAY	HOMER	AK	99603	T 6S R 13W SEC 19 SEWARD MERIDIAN HM 0000570 WEBBER SUB LOT 2 BLK 3	\$153,800.00	\$3,262.77
17518102	ZITZMANN LORI J		579 HIDDEN WAY	HOMER	AK	99603	T 6S R 13W SEC 19 SEWARD MERIDIAN HM 0000570 WEBBER SUB LOT 2 BLK 3	\$153,800.00	\$3,262.77
17518103	PETSKA COMMUNITY PROPERTY TRUST		567 HIDDEN WAY	HOMER	AK	99603	T 6S R 13W SEC 19 SEWARD MERIDIAN HM 0000570 WEBBER SUB LOT 3 BLK 3	\$295,500.00	\$3,262.77
17518104	SILIANOFF STEPHANIE R		555 HIDDEN WAY	HOMER	AK	99603	T 6S R 13W SEC 19 SEWARD MERIDIAN HM 0000570 WEBBER SUB LOT 4 BLK 3	\$128,700.00	\$3,262.77
17518105	HUTCHINSON W J & REBECCA S		PO BOX 2585	SOLDOTNA	AK	99669	T 6S R 13W SEC 19 SEWARD MERIDIAN HM 0000570 WEBBER SUB LOT 5 BLK 3	\$106,100.00	\$3,262.77
17518105	HARRIS VIRGINIA M		3945 BALCHEN DR	ANCHORAGE	AK	99517	T 6S R 13W SEC 19 SEWARD MERIDIAN HM 0000570 WEBBER SUB LOT 5 BLK 3	\$106,100.00	\$3,262.77
17518106	BOYD DAVID P		3050 NUGGET LN	ANCHORAGE	AK	99516	T 6S R 13W SEC 19 SEWARD MERIDIAN HM 0000570 WEBBER SUB LOT 6 BLK 3	\$65,400.00	\$3,262.77
17518107	HERNDON LARRY & BARTHOLOMEW MICHAEL		PO BOX 262	HOMER	AK	99603	T 6S R 13W SEC 19 SEWARD MERIDIAN HM 0000570 WEBBER SUB LOT 7 BLK 3	\$60,100.00	\$3,262.77
17518108	HERNDON LARRY & BARTHOLOMEW MICHAEL		PO BOX 262	HOMER	AK	99603	T 6S R 13W SEC 19 SEWARD MERIDIAN HM 0000570 WEBBER SUB LOT 8 BLK 3	\$60,300.00	\$3,262.77
17518201	CARLSON CLAUDIA L		PO BOX 124	HOMER	AK	99603	T 6S R 13W SEC 19 SEWARD MERIDIAN HM 0520570 WEBBER SUB LOT 1 BLK 2	\$159,600.00	\$3,262.77
17518202	RUMMERY JOHN PHILLIP		579 WADDELL ST	HOMER	AK	99603	T 6S R 13W SEC 19 SEWARD MERIDIAN HM 0000570 WEBBER SUB LOT 2 BLK 2	\$145,000.00	\$3,262.77
17518203	GUTZLER PAUL D		567 WADDELL ST	HOMER	AK	99603	T 6S R 13W SEC 19 SEWARD MERIDIAN HM 0000570 WEBBER SUB LOT 3 BLK 2	\$141,500.00	\$3,262.77
17518203	SICILIA MORGAN M		567 WADDELL ST	HOMER	AK	99603	T 6S R 13W SEC 19 SEWARD MERIDIAN HM 0000570 WEBBER SUB LOT 3 BLK 2	\$141,500.00	\$3,262.77
17518204	PERRY DANIEL		PO BOX 572	HOMER	AK	99603	T 6S R 13W SEC 19 SEWARD MERIDIAN HM 0000570 WEBBER SUB LOT 4 BLK 2	\$140,000.00	\$3,262.77
17518205	GREELEY KARY B		3430 MAIN ST STE B2	HOMER	AK	99603	T 6S R 13W SEC 19 SEWARD MERIDIAN HM 0000570 WEBBER SUB LOT 5 BLK 2	\$182,500.00	\$3,262.77
17518206	HASEO KYOKO		PO BOX 1972	SOLDOTNA	AK	99669	T 6S R 13W SEC 19 SEWARD MERIDIAN HM 0000570 WEBBER SUB LOT 6 BLK 2	\$40,200.00	\$3,262.77
17518207	HASEO KYOKO		PO BOX 1972	SOLDOTNA	AK	99669	T 6S R 13W SEC 19 SEWARD MERIDIAN HM 0000570 WEBBER SUB LOT 7 BLK 2	\$40,200.00	\$3,262.77
17518208	HASEO KYOKO		PO BOX 1972	SOLDOTNA	AK	99669	T 6S R 13W SEC 19 SEWARD MERIDIAN HM 0000570 WEBBER SUB LOT 8 BLK 2	\$139,100.00	\$3,262.77
17518209	HASEO KYOKO		PO BOX 1972	SOLDOTNA	AK	99669	T 6S R 13W SEC 19 SEWARD MERIDIAN HM 0000570 WEBBER SUB LOT 9 BLK 2	\$35,100.00	\$3,262.77

FINAL ASSESSMENT ROLL

All owners of record are listed. If there is more than one parcel owner,
each owner does not owe a separate assessment. Assessments are due per parcel.

Parcel_ID	OWNER	ATTENTION	ADDRESS	CITY	STATE	ZIPCODE	LEGAL	Assessed Value	Assessment
17518210	HARRIS VIRGINIA M		3945 BALCHEN DR	ANCHORAGE	AK	99517	T 6S R 13W SEC 19 SEWARD MERIDIAN HM 0000570 WEBBER SUB LOT 10 BLK 2	\$46,300.00	\$3,262.77
17518210	HARRIS GUY A		PO BOX 222595	ANCHORAGE	AK	99522	T 6S R 13W SEC 19 SEWARD MERIDIAN HM 0000570 WEBBER SUB LOT 10 BLK 2	\$46,300.00	\$3,262.77
17518211	HARRIS VIRGINIA M		3945 BALCHEN DR	ANCHORAGE	AK	99517	T 6S R 13W SEC 19 SEWARD MERIDIAN HM 0000570 WEBBER SUB LOT 11 BLK 2	\$40,200.00	\$3,262.77
17518211	HARRIS DEBRA A		211 GALLEON DR	ANCHORAGE	AK	99515	T 6S R 13W SEC 19 SEWARD MERIDIAN HM 0000570 WEBBER SUB LOT 11 BLK 2	\$40,200.00	\$3,262.77
17518212	BUSHELL JOHN W & SHARON L		534 HIDDEN WAY	HOMER	AK	99603	T 6S R 13W SEC 19 SEWARD MERIDIAN HM 0000570 WEBBER SUB LOT 12 BLK 2	\$40,200.00	\$3,262.77
17518213	BUSHELL JOHN W & SHARON L		534 HIDDEN WAY	HOMER	AK	99603	T 6S R 13W SEC 19 SEWARD MERIDIAN HM 0000570 WEBBER SUB LOT 13 BLK 2	\$199,500.00	\$3,262.77
17518214	BUSHELL JOHN & SHARON		534 HIDDEN WAY	HOMER	AK	99603	T 6S R 13W SEC 19 SEWARD MERIDIAN HM 0000570 WEBBER SUB LOT 14 BLK 2	\$60,900.00	\$3,262.77
17518218	OBERSTEIN SALLY LYNN		556 HIDDEN WAY	HOMER	AK	99603	T 6S R 13W SEC 19 SEWARD MERIDIAN HM 2005017 WEBBER SUB BLUFF PARK REPLAT LOT 15-A	\$197,300.00	\$3,262.77
17518219	OBERSTEIN SALLY LYNN		556 HIDDEN WAY	HOMER	AK	99603	T 6S R 13W SEC 19 SEWARD MERIDIAN HM 2005017 WEBBER SUB BLUFF PARK REPLAT LOT 16-A	\$75,500.00	\$3,262.77
17518220	SCHNEIDER DAVID W & JASON BONNIE S		PO BOX 424	HOMER	AK	99603	T 6S R 13W SEC 19 SEWARD MERIDIAN HM 2005017 WEBBER SUB BLUFF PARK REPLAT LOT 10A-1	\$276,100.00	\$3,262.77
17518310	HOMER HOTELS LLC		575 STERLING HWY	HOMER	AK	99603	T 6S R 13W SEC 19 SEWARD MERIDIAN HM 0880010 WEBBER SUB NO 7 LOT 10-A	\$145,300.00	\$3,262.77
17518311	HOMER HOTELS LLC		575 STERLING HWY	HOMER	AK	99603	T 6S R 13W SEC 19 SEWARD MERIDIAN HM 0880010 WEBBER SUB NO 7 LOT 11-A	\$123,100.00	\$3,262.77
17518312	TUTTLE DOUGLAS L & KAUN BARBARA D		PO BOX 3542	HOMER	AK	99603	T 6S R 13W SEC 19 SEWARD MERIDIAN HM 0880010 WEBBER SUB NO 7 LOT 12-A	\$150,600.00	\$3,262.77
17518313	VAN SANDT LEONARD H		2020 CAMPBELL PL	ANCHORAGE	AK	99507	T 6S R 13W SEC 19 SEWARD MERIDIAN HM 0880010 WEBBER SUB NO 7 LOT 13-A	\$140,200.00	\$3,262.77
17518314	BOYLE STEPHEN R & KATHLEEN A		544 WADDELL ST	HOMER	AK	99603	T 6S R 13W SEC 19 SEWARD MERIDIAN HM 0880010 WEBBER SUB NO 7 LOT 14-A	\$126,500.00	\$3,262.77
17518315	JOHNSON JOHN R & JUDITH E		236 W REZANOF DR	KODIAK	AK	99615	T 6S R 13W SEC 19 SEWARD MERIDIAN HM 0880010 WEBBER SUB NO 7 LOT 15-A	\$184,200.00	\$3,262.77
17518316	KAHR BILL		PO BOX 688	HOMER	AK	99603	T 6S R 13W SEC 19 SEWARD MERIDIAN HM 0880010 WEBBER SUB NO 7 LOT 16-A	\$96,200.00	\$3,262.77
17518316	TODD LAURA L		PO BOX 688	HOMER	AK	99603	T 6S R 13W SEC 19 SEWARD MERIDIAN HM 0880010 WEBBER SUB NO 7 LOT 16-A	\$96,200.00	\$3,262.77
17518316	TODD MICHELLE		PO BOX 2027	HOMER	AK	99603	T 6S R 13W SEC 19 SEWARD MERIDIAN HM 0880010 WEBBER SUB NO 7 LOT 16-A	\$96,200.00	\$3,262.77
17518317	FRYE MICHAEL C & REBECCA B		580 WADDELL ST	HOMER	AK	99603	T 6S R 13W SEC 19 SEWARD MERIDIAN HM 0880010 WEBBER SUB NO 7 LOT 17-A	\$221,100.00	\$3,262.77
17518318	DEAL CHARLES & BARBARA		PO BOX 2584	HOMER	AK	99603	T 6S R 13W SEC 19 SEWARD MERIDIAN HM 0880010 WEBBER SUB NO 7 LOT 18-A	\$145,200.00	\$3,262.77
17518324	ELLINGTON CLAYTON L & JOAN E		PO BOX 833	HOMER	AK	99603	T 6S R 13W SEC 19 SEWARD MERIDIAN HM 0880010 WEBBER SUB NO 7 LOT 8-A1	\$422,700.00	\$3,262.77
17518325	HOMER HOTELS LLC	C/O JOHN R JOHNSON	236 W REZANOF DR	KODIAK	AK	99615	T 6S R 13W SEC 19 SEWARD MERIDIAN HM 0880010 WEBBER SUB NO 7 TRACT A-1	\$3,308,100.00	\$3,262.77
17518405	WARBURTON MICHAEL J		3500 CRITTENDEN DR	HOMER	AK	99603	T 6S R 13W SEC 19 SEWARD MERIDIAN HM 0830055 WEBBER SUB NO 6 LOT 2	\$430,800.00	\$3,262.77
17518406	WARBURTON MICHAEL J		3500 CRITTENDEN DR	HOMER	AK	99603	T 6S R 13W SEC 19 SEWARD MERIDIAN HM 0830055 WEBBER SUB NO 6 LOT 3	\$650,300.00	\$3,262.77
17518407	WARBURTON MICHAEL J		3500 CRITTENDEN DR	HOMER	AK	99603	T 6S R 13W SEC 19 SEWARD MERIDIAN HM 0950048 WEBBER SUBD NO 8 TRACT 1-A	\$457,600.00	\$3,262.77
17519010	RED ROSE RENTALS INC		345 STERLING HWY STE 103	HOMER	AK	99603	T 6S R 13W SEC 19 SEWARD MERIDIAN HM 0840067 BOWERS SUB KACHEMAK VIEW ADDN LOT 1	\$653,000.00	\$3,262.77

FINAL ASSESSMENT ROLL

All owners of record are listed. If there is more than one parcel owner,
each owner does not owe a separate assessment. Assessments are due per parcel.

Parcel_ID	OWNER	ATTENTION	ADDRESS	CITY	STATE	ZIPCODE	LEGAL	Assessed Value	Assessment
17519011	RED ROSE RENTALS INC		345 STERLING HWY STE 103	HOMER	AK	99603	T 6S R 13W SEC 19 SEWARD MERIDIAN HM 0840067 BOWERS SUB KACHEMAK VIEW ADDN LOT 2	\$108,000.00	\$3,262.77
17519012	CAFFEE-DELAPP FRANK A & CLAUDIA J		PO BOX 846	HOMER	AK	99603	T 6S R 13W SEC 19 SEWARD MERIDIAN HM 0840067 BOWERS SUB KACHEMAK VIEW ADDN LOT 3	\$507,200.00	\$3,262.77
17519013	TULIN HELEN L		1422 K ST	ANCHORAGE	AK	99501	T 6S R 13W SEC 19 SEWARD MERIDIAN HM 0920001 BOWERS SUB NO 4 TRACT 1-A	\$449,200.00	\$3,262.77
17519014	TULIN HELEN L		1422 K ST	ANCHORAGE	AK	99501	T 6S R 13W SEC 19 SEWARD MERIDIAN HM 0920001 BOWERS SUB NO 4 TRACT 1-B	\$1,001,200.00	\$3,262.77
17519015	BARLING GERALDINE E		PO BOX 891	HOMER	AK	99603	T 6S R 13W SEC 19 SEWARD MERIDIAN HM 0970054 BOWERS SUB NO FIVE TRACT 2-A	\$156,200.00	\$3,262.77
17519016	BARLING GERALDINE E		PO BOX 891	HOMER	AK	99603	T 6S R 13W SEC 19 SEWARD MERIDIAN HM 0970054 BOWERS SUB NO FIVE TRACT 2-B	\$611,900.00	\$3,262.77
17520001	SALLEE MARY A		3133 LINDEN DR	ANCHORAGE	AK	99502	T 6S R 13W SEC 19 SEWARD MERIDIAN HM A PARCEL OF LAND LOCATED IN NE1/4 SE1/4 WHICH IS SOUTH 655 FT FROM CENTER OF ROAD WHERE WEST LINE OF ORIGINAL WOODWARD HMST INTERSECTS PUBLIC ROAD ALONG SAID WEST LINE TO POB B TH SOUTH TO BEACH TH EASTERLY ALONG BEA	\$105,700.00	\$3,262.77
17520001	REIMER JARENE		3200 HILAND DR	ANCHORAGE	AK	99504	T 6S R 13W SEC 19 SEWARD MERIDIAN HM A PARCEL OF LAND LOCATED IN NE1/4 SE1/4 WHICH IS SOUTH 655 FT FROM CENTER OF ROAD WHERE WEST LINE OF ORIGINAL WOODWARD HMST INTERSECTS PUBLIC ROAD ALONG SAID WEST LINE TO POB B TH SOUTH TO BEACH TH EASTERLY ALONG BEA	\$105,700.00	\$3,262.77
17520001	BLATCHFORD ALLAN T		PO BOX 683	LAGUNA	NM	87026	T 6S R 13W SEC 19 SEWARD MERIDIAN HM A PARCEL OF LAND LOCATED IN NE1/4 SE1/4 WHICH IS SOUTH 655 FT FROM CENTER OF ROAD WHERE WEST LINE OF ORIGINAL WOODWARD HMST INTERSECTS PUBLIC ROAD ALONG SAID WEST LINE TO POB B TH SOUTH TO BEACH TH EASTERLY ALONG BEA	\$105,700.00	\$3,262.77
17520002	HOWSE KATHY MARIE		4341 TIKISHLA ST	ANCHORAGE	AK	99504	T 6S R 13W SEC 19 SEWARD MERIDIAN HM 0990062 BERRY SUB NO 2 JENNY WAY ROW DEDICATION LOT 1-A	\$271,900.00	\$3,262.77
17520003	PEMBERTON MARTHA M		2383 MARITIME LOOP	ANCHORAGE	AK	99515	T 6S R 13W SEC 19 SEWARD MERIDIAN HM 0067524 BERRY ADDITION LOT 02	\$88,100.00	\$3,262.77
17520004	STEBBINS FAMILY REVOCABLE TRUST	FLORENCE STEBBINS TRUSTEE	PO BOX 932	HOMER	AK	99603	T 6S R 13W SEC 19 SEWARD MERIDIAN HM 0830098 BERRY ADDN LOT 3	\$199,100.00	\$3,262.77
17520005	HOMER LODGE NO 2127 ELKS		215 JENNY WAY	HOMER	AK	99603	T 6S R 13W SEC 19 SEWARD MERIDIAN HM 0067524 BERRY ADDITION LOT 04	\$659,100.00	\$3,262.77
17520006	SWEENEY ALEXANDER J & ADRIENNE		135 W BUNNELL AVE	HOMER	AK	99603	T 6S R 13W SEC 19 SEWARD MERIDIAN HM PTN OF GL 6 WITHIN NE1/4 SE1/4 BEGIN @ POINT 685 FT S & 800 FT E OF CENTER OF RD WHERE W LINE OF WOODARD HMST INTERSECTS PUBLIC RD TH S 326 FT TO BEACHLINE TH E 100 FT TH N 280 FT TO DIAGONAL RD TH IN LINE W WITH SAI	\$676,400.00	\$3,262.77
17520007	PHELPS ALLAN R		161 OHLSON LN	HOMER	AK	99603	T 6S R 13W SEC 19 SEWARD MERIDIAN HM 0067524 BERRY ADDITION LOT 14	\$406,900.00	\$3,262.77
17520008	JACOBSON MARVIN G		PO Box 52	MOUNT PLEASANT	UT	84647	T 6S R 13W SEC 19 SEWARD MERIDIAN HM PTN OF NE1/4 SE1/4 BEGIN AT EAST LINE OF WOODARD HMST AT SOUTH EDGE OF DIAGONAL ROAD PROCEED 262 FT TO POB TH NWLY 145 FT PARALLEL WITH DIAGONAL RD TH S 236 FT TO BEACH LINE TH EAST TO POINT OPPOSITE OR SOUTH OF POB	\$109,500.00	\$3,262.77

FINAL ASSESSMENT ROLL

All owners of record are listed. If there is more than one parcel owner, each owner does not owe a separate assessment. Assessments are due per parcel.

Parcel_ID	OWNER	ATTENTION	ADDRESS	CITY	STATE	ZIPCODE	LEGAL	Assessed Value	Assessment
17520009	HOMER CITY OF		491 E PIONEER AVE	HOMER	AK	99603	T 6S R 13W SEC 19 SEWARD MERIDIAN HM PORTION THEREOF S OF OLSEN LANE	\$16,800.00	\$3,262.77
17521001	JORGENSEN JUDY LOUISE		PO BOX 1352	ANCHOR POINT	AK	99556	T 6S R 14W SEC 23 SEWARD MERIDIAN HM 0880022 BAYCREST SUB NO 2 LOT 1-A	\$47,200.00	\$3,262.77
17521002	GLACIER VIEW VACATION RENTAL LLC		2525 STERLING HWY	HOMER	AK	99603	T 6S R 14W SEC 23 SEWARD MERIDIAN HM 0880022 BAYCREST SUB NO 2 LOT 2-A	\$153,100.00	\$3,262.77
17521003	GLACIER VIEW VACATION RENTAL LLC		2525 STERLING HWY	HOMER	AK	99603	T 6S R 14W SEC 23 SEWARD MERIDIAN HM 0880022 BAYCREST SUB NO 2 LOT 3-A	\$31,400.00	\$3,262.77
17521004	YUKON ZAK LLC		2525 STERLING HWY	HOMER	AK	99603	T 6S R 14W SEC 23 SEWARD MERIDIAN HM 0880022 BAYCREST SUB NO 2 LOT 4-A	\$133,800.00	\$3,262.77
17521005	YUKON ZAK LLC		2525 STERLING HWY	HOMER	AK	99603	T 6S R 14W SEC 23 SEWARD MERIDIAN HM 0880022 BAYCREST SUB NO 2 LOT 5-A	\$52,400.00	\$3,262.77
17521006	YUKON ZAK LLC		2525 STERLING HWY	HOMER	AK	99603	T 6S R 14W SEC 23 SEWARD MERIDIAN HM 0880022 BAYCREST SUB NO 2 LOT 6-A	\$165,400.00	\$3,262.77
17521007	KINZEY-WHEELER ANDREA		PO BOX 1517	NEDERLAND	CO	80466	T 6S R 14W SEC 23 SEWARD MERIDIAN HM 0670482 BAYCREST SUB LOT 7	\$39,000.00	\$3,262.77
17521007	WHEELER HENRY D		PO BOX 1517	NEDERLAND	CO	80466	T 6S R 14W SEC 23 SEWARD MERIDIAN HM 0670482 BAYCREST SUB LOT 7	\$39,000.00	\$3,262.77
17521008	KINZEY-WHEELER ANDREA		PO BOX 1517	NEDERLAND	CO	80466	T 6S R 14W SEC 23 SEWARD MERIDIAN HM 0670482 BAYCREST SUB LOT 8	\$40,300.00	\$3,262.77
17521008	WHEELER HENRY D		PO BOX 1517	NEDERLAND	CO	80466	T 6S R 14W SEC 23 SEWARD MERIDIAN HM 0670482 BAYCREST SUB LOT 8	\$40,300.00	\$3,262.77
17521013	CURTIS GARTLY N & COX DEBORAH D		PO BOX 244	HOMER	AK	99603	T 6S R 14W SEC 23 SEWARD MERIDIAN HM 0670482 BAYCREST SUB LOT 13	\$114,200.00	\$3,262.77
17521014	BEZILLA MICHAEL G		406 W SUMMIT ST	PAYSON	AZ	85541	T 6S R 14W SEC 23 SEWARD MERIDIAN HM 0670482 BAYCREST SUB LOT 14	\$47,300.00	\$3,262.77
17521015	SPRADLIN JANIS N		5037 HIGHWAY 29 N	HOPE	AR	71801	T 6S R 14W SEC 23 SEWARD MERIDIAN HM 0670482 BAYCREST SUB LOT 15	\$40,300.00	\$3,262.77
17521016	SPRADLIN JANIS N		5037 HIGHWAY 29 N	HOPE	AR	71801	T 6S R 14W SEC 23 SEWARD MERIDIAN HM 0670482 BAYCREST SUB LOT 16	\$39,400.00	\$3,262.77
17521017	SENEFF KAREN A		2298 MOUNT AUGUSTINE DR	HOMER	AK	99603	T 6S R 14W SEC 23 SEWARD MERIDIAN HM 0670482 BAYCREST SUB LOT 17	\$225,400.00	\$3,262.77
17521018	HILLING LIANE		PO BOX 1033	HOMER	AK	99603	T 6S R 14W SEC 23 SEWARD MERIDIAN HM 0670482 BAYCREST SUB LOT 18	\$32,400.00	\$3,262.77
17521019	GAUTHIER BERNARD M & GAUTHIER M CO-TRUSTEES		15802 S GILBERT RD LOT 128	CHANDLER	AZ	85225	T 6S R 14W SEC 23 SEWARD MERIDIAN HM 0670482 BAYCREST SUB LOT 19	\$28,600.00	\$3,262.77
17521020	EDENS DAVID K		PO BOX 3456	HOMER	AK	99603	T 6S R 14W SEC 23 SEWARD MERIDIAN HM 0670482 BAYCREST SUB LOT 20	\$28,000.00	\$3,262.77
17521021	DONER DAVID		4070 LITTLE SYCAMORE ROAD	TAZWELL	TN	37879	T 6S R 14W SEC 23 SEWARD MERIDIAN HM 0670482 BAYCREST SUB LOT 21	\$27,800.00	\$3,262.77
17521022	DONER DAVID		4070 LITTLE SYCAMORE ROAD	TAZWELL	TN	37879	T 6S R 14W SEC 23 SEWARD MERIDIAN HM 0670482 BAYCREST SUB LOT 22	\$43,700.00	\$3,262.77
17521023	ALLEN ROBERT L & MARJORIE M		1042 GREENWOOD AVE	REEDSPORT	OR	97467	T 6S R 14W SEC 23 SEWARD MERIDIAN HM 0670482 BAYCREST SUB LOT 23	\$26,600.00	\$3,262.77
17521024	ALLEN ROBERT L & MARJORIE M		1042 GREENWOOD AVE	REEDSPORT	OR	97467	T 6S R 14W SEC 23 SEWARD MERIDIAN HM 0670482 BAYCREST SUB LOT 24	\$50,900.00	\$3,262.77
17521025	MANE ANE		PO BOX 2821	KENAI	AK	99611	T 6S R 14W SEC 23 SEWARD MERIDIAN HM 0670482 BAYCREST SUB LOT 25	\$224,300.00	\$3,262.77
17521026	KIESEL CHAD & CLAIRE		7431 TIKCHIK CIR	ANCHORAGE	AK	99504	T 6S R 14W SEC 23 SEWARD MERIDIAN HM 0670482 BAYCREST SUB LOT 26	\$37,600.00	\$3,262.77
17521027	STEARNS JIM & MOOY ALISA		2267 MOUNT AUGUSTINE DR	HOMER	AK	99603	T 6S R 14W SEC 23 SEWARD MERIDIAN HM 0670482 BAYCREST SUB LOT 27	\$203,100.00	\$3,262.77
17521028	BORDERS GLENN A		PO BOX 141416	ANCHORAGE	AK	99514	T 6S R 14W SEC 23 SEWARD MERIDIAN HM 0670482 BAYCREST SUB LOT 28	\$44,000.00	\$3,262.77

FINAL ASSESSMENT ROLL

All owners of record are listed. If there is more than one parcel owner,
each owner does not owe a separate assessment. Assessments are due per parcel.

Parcel_ID	OWNER	ATTENTION	ADDRESS	CITY	STATE	ZIPCODE	LEGAL	Assessed Value	Assessment
17521029	HEATH ROGER J	C/O ROSELYNN HEATH CACY	11930 JOHNS RD	ANCHORAGE	AK	99515	T 6S R 14W SEC 23 SEWARD MERIDIAN HM 0670482 BAYCREST SUB LOT 29	\$57,900.00	\$3,262.77
17521029	CACY ROSELYNN		11930 JOHNS RD	ANCHORAGE	AK	99515	T 6S R 14W SEC 23 SEWARD MERIDIAN HM 0670482 BAYCREST SUB LOT 29	\$57,900.00	\$3,262.77
17521029	CACY ROSELYNN HEATH		11930 JOHNS RD	ANCHORAGE	AK	99515	T 6S R 14W SEC 23 SEWARD MERIDIAN HM 0670482 BAYCREST SUB LOT 29	\$57,900.00	\$3,262.77
17521029	HEATH MARY L	C/O ROSELYNN HEATH CACY	11930 JOHNS RD	ANCHORAGE	AK	99515	T 6S R 14W SEC 23 SEWARD MERIDIAN HM 0670482 BAYCREST SUB LOT 29	\$57,900.00	\$3,262.77
17521030	HEATH ROGER J	C/O ROSELYNN HEATH CACY	11930 JOHNS RD	ANCHORAGE	AK	99515	T 6S R 14W SEC 23 SEWARD MERIDIAN HM 0670482 BAYCREST SUB LOT 30	\$40,300.00	\$3,262.77
17521030	HEATH MARY L	C/O ROSELYNN HEATH CACY	11930 JOHNS RD	ANCHORAGE	AK	99515	T 6S R 14W SEC 23 SEWARD MERIDIAN HM 0670482 BAYCREST SUB LOT 30	\$40,300.00	\$3,262.77
17521030	CACY ROSELYNN HEATH		11930 JOHNS RD	ANCHORAGE	AK	99515	T 6S R 14W SEC 23 SEWARD MERIDIAN HM 0670482 BAYCREST SUB LOT 30	\$40,300.00	\$3,262.77
17521030	CACY ROSELYNN		11930 JOHNS RD	ANCHORAGE	AK	99515	T 6S R 14W SEC 23 SEWARD MERIDIAN HM 0670482 BAYCREST SUB LOT 30	\$40,300.00	\$3,262.77
17521031	LEMAI CATHERINE A		PO BOX 68	HOMER	AK	99603	T 6S R 14W SEC 23 SEWARD MERIDIAN HM 0670482 BAYCREST SUB LOT 31	\$156,600.00	\$3,262.77
17521032	LESTER GLENN & TATSUMI KURTIS		1538 E 9TH ST	SHELDON	IA	51201	T 6S R 14W SEC 23 SEWARD MERIDIAN HM 0670482 BAYCREST SUB LOT 32	\$78,300.00	\$3,262.77
17521033	CRAIG MICHAEL E & MARGARET P		PO BOX 2317	HOMER	AK	99603	T 6S R 14W SEC 23 SEWARD MERIDIAN HM 2012058 BAYCREST SUB 2012 LOT 9A	\$327,200.00	\$3,262.77
17522001	BURSCH THOMAS L & CATHERINE M		2233 MOUNT AUGUSTINE DR	HOMER	AK	99603	T 6S R 14W SEC 23 SEWARD MERIDIAN HM 0670482 BAYCREST SUB LOT 33	\$198,000.00	\$3,262.77
17522002	DEAN JUDITH LYNN		PO BOX 2633	HOMER	AK	99603	T 6S R 14W SEC 23 SEWARD MERIDIAN HM 0670482 BAYCREST SUB LOT 34	\$152,700.00	\$3,262.77
17522002	DEAN STEVEN M		PO BOX 2633	HOMER	AK	99603	T 6S R 14W SEC 23 SEWARD MERIDIAN HM 0670482 BAYCREST SUB LOT 34	\$152,700.00	\$3,262.77
17522003	DEAN STEVEN M		PO BOX 2633	HOMER	AK	99603	T 6S R 14W SEC 23 SEWARD MERIDIAN HM 0670482 BAYCREST SUB LOT 35	\$43,800.00	\$3,262.77
17522003	DEAN JUDITH LYNN		PO BOX 2633	HOMER	AK	99603	T 6S R 14W SEC 23 SEWARD MERIDIAN HM 0670482 BAYCREST SUB LOT 35	\$43,800.00	\$3,262.77
17522004	THOMPSON SHIRLEY T		2381 JUDY REBECCA CT	HOMER	AK	99603	T 6S R 14W SEC 23 SEWARD MERIDIAN HM 0670482 BAYCREST SUB LOT 36	\$204,100.00	\$3,262.77
17522005	DENTON GLENDA L		2405 JUDY REBECCA CT	HOMER	AK	99603	T 6S R 14W SEC 23 SEWARD MERIDIAN HM 0670482 BAYCREST SUB LOT 37	\$152,500.00	\$3,262.77
17522006	DENTON GLENDA L		2405 JUDY REBECCA CT	HOMER	AK	99603	T 6S R 14W SEC 23 SEWARD MERIDIAN HM 0670482 BAYCREST SUB LOT 38	\$42,000.00	\$3,262.77
17522007	VANZANT TIMOTHY S & CAROLYN N		PO BOX 2722	SOLDOTNA	AK	99669	T 6S R 14W SEC 23 SEWARD MERIDIAN HM 0670482 BAYCREST SUB LOT 39	\$112,200.00	\$3,262.77
17522008	MANGIARDI PATRICIA		2305 SUSITNA DR	ANCHORAGE	AK	99517	T 6S R 14W SEC 23 SEWARD MERIDIAN HM 0670482 BAYCREST SUB LOT 40	\$95,100.00	\$3,262.77
17522009	MANGIARDI PATRICIA		2305 SUSITNA DR	ANCHORAGE	AK	99517	T 6S R 14W SEC 23 SEWARD MERIDIAN HM 0670482 BAYCREST SUB LOT 41	\$30,600.00	\$3,262.77
17522010	HOGAN MARY K		PO BOX 1457	HOMER	AK	99603	T 6S R 14W SEC 23 SEWARD MERIDIAN HM 0670482 BAYCREST SUB LOT 42	\$19,400.00	\$3,262.77
17522011	GEISLER JOYANNA		PO BOX 1649	HOMER	AK	99603	T 6S R 14W SEC 23 SEWARD MERIDIAN HM 0670482 BAYCREST SUB LOT 43	\$36,100.00	\$3,262.77
17522012	GEISLER JOYANNA		PO BOX 1649	HOMER	AK	99603	T 6S R 14W SEC 23 SEWARD MERIDIAN HM 0670482 BAYCREST SUB LOT 44	\$36,100.00	\$3,262.77
17522013	GEISLER JOYANNA		PO BOX 1649	HOMER	AK	99603	T 6S R 14W SEC 23 SEWARD MERIDIAN HM 0670482 BAYCREST SUB LOT 45	\$143,800.00	\$3,262.77
17522014	GEISLER JOYANNA		PO BOX 1649	HOMER	AK	99603	T 6S R 14W SEC 23 SEWARD MERIDIAN HM 0670482 BAYCREST SUB LOT 46	\$44,700.00	\$3,262.77

FINAL ASSESSMENT ROLL

All owners of record are listed. If there is more than one parcel owner,
each owner does not owe a separate assessment. Assessments are due per parcel.

Parcel_ID	OWNER	ATTENTION	ADDRESS	CITY	STATE	ZIPCODE	LEGAL	Assessed Value	Assessment
17522015	GEISLER JOYANNA		PO BOX 1649	HOMER	AK	99603	T 6S R 14W SEC 23 SEWARD MERIDIAN HM 0670482 BAYCREST SUB LOT 47	\$19,200.00	\$3,262.77
17522016	HOGAN MARY K		PO BOX 1457	HOMER	AK	99603	T 6S R 14W SEC 23 SEWARD MERIDIAN HM 0670482 BAYCREST SUB LOT 48	\$24,300.00	\$3,262.77
17522018	MCCANN MARY K		PO BOX 1457	HOMER	AK	99603	T 6S R 14W SEC 23 SEWARD MERIDIAN HM 0670482 BAYCREST SUB LOT 50	\$108,900.00	\$3,262.77
17523001	CASON V LYNN		3932 BALCHEN DR	ANCHORAGE	AK	99517	T 6S R 13W SEC 18 SEWARD MERIDIAN HM 0700402 W R BELL SUB LOT 1 BLK 2	\$29,100.00	\$3,262.77
17523002	BEZILLA JOHN J Jr		PO BOX 723	KASILOF	AK	99610	T 6S R 13W SEC 18 SEWARD MERIDIAN HM 0700402 W R BELL SUB 1970 ADDN LOT 2 BLK 2	\$25,300.00	\$3,262.77
17523003	BEZILLA JOHN J Jr		PO BOX 723	KASILOF	AK	99610	T 6S R 13W SEC 18 SEWARD MERIDIAN HM 0700402 W R BELL SUB 1970 ADDN LOT 3 BLK 2	\$25,300.00	\$3,262.77
17523006	CASON V LYNN		3932 BALCHEN DR	ANCHORAGE	AK	99517	T 6S R 13W SEC 18 SEWARD MERIDIAN HM 0700402 W R BELL SUB LOT 6 BLK 2	\$40,200.00	\$3,262.77
17523010	SIEBER JOSH		PO BOX 2696	HOMER	AK	99603	T 6S R 13W SEC 18 SEWARD MERIDIAN HM 0700402 W R BELL SUB 1970 ADDN LOT 10 BLK 2	\$177,900.00	\$3,262.77
17523010	LAQUE SARAH JOANNE		PO BOX 2696	HOMER	AK	99603	T 6S R 13W SEC 18 SEWARD MERIDIAN HM 0700402 W R BELL SUB 1970 ADDN LOT 10 BLK 2	\$177,900.00	\$3,262.77
17523011	TORTORA GIULIA M		PO BOX 1489	HOMER	AK	99603	T 6S R 13W SEC 18 SEWARD MERIDIAN HM 0700402 W R BELL SUB 1970 ADDN LOT 11 BLK 2	\$261,500.00	\$3,262.77
17523013	EDENS DAVID K & ATHENA J		PO BOX 3456	HOMER	AK	99603	T 6S R 13W SEC 18 SEWARD MERIDIAN HM 0700402 W R BELL SUB 1970 ADDN LOT 1 BLK 3	\$300,300.00	\$3,262.77
17523014	JANTZI ALLEN RAY & ROGERS SARAH LEE		PO BOX 3293	HOMER	AK	99603	T 6S R 13W SEC 18 SEWARD MERIDIAN HM 0700402 W R BELL SUB 1970 ADDN LOT 2 BLK 3	\$269,100.00	\$3,262.77
17523017	MAZE DAVID W		1063 MILLER LN	HOMER	AK	99603	T 6S R 13W SEC 18 SEWARD MERIDIAN HM 0700402 W R BELL SUB 1970 ADDN LOT 4 BLK 3	\$33,600.00	\$3,262.77
17523021	KISSNER PAUL D & JERI		9339 STEPHEN RICHARDS DR	JUNEAU	AK	99801	T 6S R 13W SEC 18 SEWARD MERIDIAN HM 0700402 W R BELL SUB 1970 ADDN LOT 8 BLK 3	\$57,900.00	\$3,262.77
17523022	KISSNER PAUL D & JERI		9339 STEPHEN RICHARDS DR	JUNEAU	AK	99801	T 6S R 13W SEC 18 SEWARD MERIDIAN HM 0700402 W R BELL SUB 1970 ADDN LOT 9 BLK 3	\$50,600.00	\$3,262.77
17523023	MAZE DAVID W		1063 MILLER LN	HOMER	AK	99603	T 6S R 13W SEC 18 SEWARD MERIDIAN HM 0700402 W R BELL SUB 1970 ADDN LOT 1 BLK 5	\$32,100.00	\$3,262.77
17523029	MAZE DAVID W		1063 MILLER LN	HOMER	AK	99603	T 6S R 13W & 14W SEC 18 & 13 SEWARD MERIDIAN HM 0720453 W R BELL SUB MILLER ADDN LOT 3A BLOCK 3	\$195,000.00	\$3,262.77
17523030	CASON JONATHAN W REVOCABLE TRUST		4000 MERRILL DR	ANCHORAGE	AK	99517	T 6S R 13W SEC 18 SEWARD MERIDIAN HM 0790055 W R BELL SUB 1970 ADDN REPLAT LOT 5-A BLK 2	\$25,300.00	\$3,262.77
17523031	CASON JONATHAN W REVOCABLE TRUST		4000 MERRILL DR	ANCHORAGE	AK	99517	T 6S R 13W & 14W SEC 18 & 13 SEWARD MERIDIAN HM 0790055 W R BELL SUB 1970 ADDN REPLAT LOT 2-A BLOCK 1	\$41,300.00	\$3,262.77
17523032	C A P A INC CUSTODIAL TRUSTEE IRA	ACCT 28502391 SAMUEL W CASON OWNER	4107 BALCHEN DR	ANCHORAGE	AK	99517	T 6S R 13W R 14W SEC 18 SEC 13 SEWARD MERIDIAN HM 0790055 W R BELL SUB 1970 ADDN REPLAT LOT 1-A BLK 1	\$26,300.00	\$3,262.77
17523033	WERTS MICHAEL		PO BOX 182	HOMER	AK	99603	T 6S R 13W SEC 18 SEWARD MERIDIAN HM 0790055 W R BELL SUB 1970 ADDN REPLAT LOT 4-A BLK 2	\$97,900.00	\$3,262.77
17523033	GLIDDEN KELLY C		PO BOX 182	HOMER	AK	99603	T 6S R 13W SEC 18 SEWARD MERIDIAN HM 0790055 W R BELL SUB 1970 ADDN REPLAT LOT 4-A BLK 2	\$97,900.00	\$3,262.77
17523034	CASON V LYNN		3932 BALCHEN DR	ANCHORAGE	AK	99517	T 6S R 13W SEC 18 SEWARD MERIDIAN HM 0790055 W R BELL SUB 1970 ADDN REPLAT LOT 2 BLK 6	\$36,300.00	\$3,262.77
17523034	CASON JONATHAN W & CASON SAMUEL W		4000 MERRILL DR	ANCHORAGE	AK	99517	T 6S R 13W SEC 18 SEWARD MERIDIAN HM 0790055 W R BELL SUB 1970 ADDN REPLAT LOT 2 BLK 6	\$36,300.00	\$3,262.77
17523036	TUPPER ROSALIE J		4088 W HILL RD	HOMER	AK	99603	T 6S R 13W SEC 18 SEWARD MERIDIAN HM 0850032 W R BELL-MILLER SUB NO 2 LOT 3B-1 BLK 3	\$54,100.00	\$3,262.77
17523037	TUPPER ROSALIE J		4088 W HILL RD	HOMER	AK	99603	T 6S R 13W SEC 18 SEWARD MERIDIAN HM 0850032 W R BELL-MILLER SUB NO 2 LOT 3B-2 BLK 3	\$54,100.00	\$3,262.77

FINAL ASSESSMENT ROLL

All owners of record are listed. If there is more than one parcel owner,
each owner does not owe a separate assessment. Assessments are due per parcel.

Parcel_ID	OWNER	ATTENTION	ADDRESS	CITY	STATE	ZIPCODE	LEGAL	Assessed Value	Assessment
17523038	CLOUD DAVID B & K MELISSA		PO BOX 2756	HOMER	AK	99603	T 6S R 13W SEC 18 SEWARD MERIDIAN HM 0930035 W R BELL SUB NO 6 TRACT 1	\$298,300.00	\$3,262.77
17523039	MASTOLIER BONNIE & DAVID L		1025 DEWBERRY LN	HOMER	AK	99603	T 6S R 13W SEC 18 SEWARD MERIDIAN HM 0930035 W R BELL SUB NO 6 TRACT 2	\$305,000.00	\$3,262.77
17523040	HENDRICKSON BRUCE & MARTHA		1060 MILLER LN	HOMER	AK	99603	T 6S R 13W SEC 18 SEWARD MERIDIAN HM 0930035 W R BELL SUB NO 6 TRACT 3	\$222,700.00	\$3,262.77
17523041	ZIMMERMAN PETER A TRUST		PO BOX 3411	HOMER	AK	99603	T 6S R 13W SEC 18 SEWARD MERIDIAN HM 0950017 W R BELL SUB NO 7 LOT 7A BLK 2	\$446,300.00	\$3,262.77
17523042	ZIMMERMAN PETER A TRUST		PO BOX 3411	HOMER	AK	99603	T 6S R 13W SEC 18 SEWARD MERIDIAN HM 0950017 W R BELL SUB NO 7 LOT 8A BLK 2	\$72,100.00	\$3,262.77
17523044	ROZAK LARRY M		PO BOX 1179	HOMER	AK	99603	T 6S R 13W SEC 18 SEWARD MERIDIAN HM 2012048 W R BELL SUB ROZAK REPLAT LOT 5A BLOCK 3	\$174,900.00	\$3,262.77
17523045	ROZAK LARRY M		PO BOX 1179	HOMER	AK	99603	T 6S R 13W SEC 18 SEWARD MERIDIAN HM 2012048 W R BELL SUB ROZAK REPLAT LOT 7A BLOCK 3	\$54,200.00	\$3,262.77
17524001	WILD GOOSE HOLDINGS INC		PO BOX 70	CHICKEN	AK	99732	T 6S R 13W SEC 18 SEWARD MERIDIAN HM 0700402 W R BELL SUB LOT 1 BLK 4	\$114,800.00	\$3,262.77
17524002	ROZAK LARRY M		PO BOX 1179	HOMER	AK	99603	T 6S R 13W SEC 18 SEWARD MERIDIAN HM 0700402 W R BELL SUB LOT 02 BLOCK 04	\$73,800.00	\$3,262.77
17524003	ROZAK LARRY M		PO BOX 1179	HOMER	AK	99603	T 6S R 13W SEC 18 SEWARD MERIDIAN HM 0700402 W R BELL SUB LOT 03 BLOCK 04	\$48,100.00	\$3,262.77
17524009	ULMER SCOTT & CATHIE		PO BOX 1950	HOMER	AK	99603	T 6S R 14W SEC 13 SEWARD MERIDIAN HM 0742222 W R BELL TRACT D RESUB TRACT D-1	\$88,300.00	\$3,262.77
17524010	PHELPS ALETA		161 OHLSON LN	HOMER	AK	99603	T 6S R 14W SEC 13 SEWARD MERIDIAN HM 0800089 W R BELL SUB NO 2 1974 TRACT D TRACT D2-A	\$117,700.00	\$3,262.77
17524010	PHELPS MIRIAH		161 OHLSON LN	HOMER	AK	99603	T 6S R 14W SEC 13 SEWARD MERIDIAN HM 0800089 W R BELL SUB NO 2 1974 TRACT D TRACT D2-A	\$117,700.00	\$3,262.77
17524010	PHELPS ALLAN		161 OHLSON LN	HOMER	AK	99603	T 6S R 14W SEC 13 SEWARD MERIDIAN HM 0800089 W R BELL SUB NO 2 1974 TRACT D TRACT D2-A	\$117,700.00	\$3,262.77
17524011	LOOKINGLAND WILLIAM G & PATRICIA S TRUSTEES		13101 VON SCHEBEN DR	ANCHORAGE	AK	99516	T 6S R 14W SEC 13 SEWARD MERIDIAN HM 0800089 W R BELL SUB NO 2 1974 TRACT D TRACT D2-B	\$58,500.00	\$3,262.77
17524012	ONSTOTT CRISS		PO BOX 362	HOMER	AK	99603	T 6S R 14W SEC 13 SEWARD MERIDIAN HM 0800089 W R BELL SUB NO 2 1974 TRACT D TRACT D2-C	\$62,600.00	\$3,262.77
17524013	SANCHIS RICHARD S		PO BOX 91889	ANCHORAGE	AK	99509	T 6S R 14W SEC 13 SEWARD MERIDIAN HM 0800089 W R BELL SUB NO 2 1974 TRACT D TRACT D2-D	\$63,400.00	\$3,262.77
17524014	NYMAN CATHERINE M		1337 INLET PLACE	ANCHORAGE	AK	99501	T 6S R 14W SEC 13 SEWARD MERIDIAN HM 0800089 W R BELL SUB NO 2 1974 TRACT D TRACT D2-E	\$88,300.00	\$3,262.77
17524015	WAIT YOUNGHEE KIM		40 E 73RD ST	NEW YORK	NY	10021	T 6S R 13W SEC 18 SEWARD MERIDIAN HM 2005003 W R BELL SUB WILDFLOWER RANCH ADDN AMENDED LOT 1	\$75,900.00	\$3,262.77
17524016	WUESTENFELD REVOCABLE TRUST		10301 HAMPTON DR	ANCHORAGE	AK	99507	T 6S R 13W SEC 18 SEWARD MERIDIAN HM 2005003 W R BELL SUB WILDFLOWER RANCH ADDN AMENDED LOT 2	\$691,200.00	\$3,262.77
17524017	BOLES EARL & OLIN RUTH		PO BOX 203	SUTTON	AK	99674	T 6S R 13W SEC 18 SEWARD MERIDIAN HM 2005003 W R BELL SUB WILDFLOWER RANCH ADDN AMENDED LOT 3	\$107,500.00	\$3,262.77
17524018	WAIT YOUNGHEE KIM		40 E 73RD ST	NEW YORK	NY	10021	T 6S R 13W SEC 18 SEWARD MERIDIAN HM 2005003 W R BELL SUB WILDFLOWER RANCH ADDN AMENDED LOT 4	\$101,500.00	\$3,262.77
17524019	FARIS JOHN & BURNS MARGARET		PO BOX 1451	HOMER	AK	99603	T 6S R 13W SEC 18 SEWARD MERIDIAN HM 2005003 W R BELL SUB WILDFLOWER RANCH ADDN AMENDED LOT 5	\$97,200.00	\$3,262.77
17524020	GONSALVES JUDY		PO BOX 531	HOMER	AK	99603	T 6S R 13W SEC 18 SEWARD MERIDIAN HM 2005003 W R BELL SUB WILDFLOWER RANCH ADDN AMENDED LOT 6	\$116,400.00	\$3,262.77
17524020	LAYLAND DANIEL		PO BOX 531	HOMER	AK	99603	T 6S R 13W SEC 18 SEWARD MERIDIAN HM 2005003 W R BELL SUB WILDFLOWER RANCH ADDN AMENDED LOT 6	\$116,400.00	\$3,262.77
17524021	SARBER JON GREGGORY		1285 BAY AVE	HOMER	AK	99603	T 6S R 13W SEC 18 SEWARD MERIDIAN HM 2005003 W R BELL SUB WILDFLOWER RANCH ADDN AMENDED LOT 7	\$93,600.00	\$3,262.77
17524021	SARBER VICKI LEE		1285 BAY AVE	HOMER	AK	99603	T 6S R 13W SEC 18 SEWARD MERIDIAN HM 2005003 W R BELL SUB WILDFLOWER RANCH ADDN AMENDED LOT 7	\$93,600.00	\$3,262.77

FINAL ASSESSMENT ROLL

All owners of record are listed. If there is more than one parcel owner,
each owner does not owe a separate assessment. Assessments are due per parcel.

Parcel_ID	OWNER	ATTENTION	ADDRESS	CITY	STATE	ZIPCODE	LEGAL	Assessed Value	Assessment
17524022	GARAY PETER S & TEENA M		PO BOX 2653	HOMER	AK	99603	T 6S R 13W SEC 18 SEWARD MERIDIAN HM 2005003 W R BELL SUB WILDFLOWER RANCH ADDN AMENDED LOT 8	\$562,600.00	\$3,262.77
17524023	FELTON DONALD L & SPLINTER JOAN E		PO BOX 2114	HOMER	AK	99603	T 6S R 13W SEC 18 SEWARD MERIDIAN HM 2005003 W R BELL SUB WILDFLOWER RANCH ADDN AMENDED LOT 9	\$610,000.00	\$3,262.77
17524103	FEFELOV SIMEN		4981 E HILL RD	HOMER	AK	99603	T 6S R 14W SEC 24 SEWARD MERIDIAN HM 0880016 LILLIAN WALLI ESTATE SUB LOT 77	\$16,800.00	\$3,262.77
17524103	FEFELOV PETER		4981 E HILL RD	HOMER	AK	99603	T 6S R 14W SEC 24 SEWARD MERIDIAN HM 0880016 LILLIAN WALLI ESTATE SUB LOT 77	\$16,800.00	\$3,262.77
17524121	GIBSON DAVID		511 N 148TH ST	SHORELINE	WA	98133	T 6S R 14W SEC 24 SEWARD MERIDIAN HM 0880016 LILLIAN WALLI ESTATE SUB LOT 42	\$14,100.00	\$3,262.77
17524122	GIBSON DAVID		511 N 148TH ST	SHORELINE	WA	98133	T 6S R 14W SEC 24 SEWARD MERIDIAN HM 0880016 LILLIAN WALLI ESTATE SUB LOT 41	\$14,300.00	\$3,262.77
17524123	GIBSON DAVID		511 N 148TH ST	SHORELINE	WA	98133	T 6S R 14W SEC 24 SEWARD MERIDIAN HM 0880016 LILLIAN WALLI ESTATE SUB LOT 40	\$13,400.00	\$3,262.77
17524124	GIBSON DAVID		511 N 148TH ST	SHORELINE	WA	98133	T 6S R 14W SEC 24 SEWARD MERIDIAN HM 0880016 LILLIAN WALLI ESTATE SUB LOT 39	\$14,600.00	\$3,262.77
17524125	YAKUNIN SERGEY		PO BOX 5044	NIKOLAEVSK	AK	99556	T 6S R 14W SEC 24 SEWARD MERIDIAN HM 0880016 LILLIAN WALLI ESTATE SUB LOT 61	\$12,400.00	\$3,262.77
17524133	FORD CHERYL GAY		PO BOX 1074	KANEOHE	HI	96744	T 6S R 14W SEC 24 SEWARD MERIDIAN HM 0880016 LILLIAN WALLI ESTATE SUB LOT 62	\$14,500.00	\$3,262.77
17524134	GIBSON DAVID		511 N 148TH ST	SHORELINE	WA	98133	T 6S R 14W SEC 24 SEWARD MERIDIAN HM 0880016 LILLIAN WALLI ESTATE SUB LOT 43	\$15,900.00	\$3,262.77
17524139	WALLI ERO STEVE		35910 N FORK RD	ANCHOR POINT	AK	99556	T 6S R 14W SEC 24 SEWARD MERIDIAN HM 0880016 LILLIAN WALLI ESTATE SUB LOT 49	\$16,800.00	\$3,262.77
17524140	DURNER FRANCESCA M		1421 N ST	ANCHORAGE	AK	99501	T 6S R 14W SEC 24 SEWARD MERIDIAN HM 0880016 LILLIAN WALLI ESTATE SUB LOT 48	\$14,000.00	\$3,262.77
17524141	DURNER FRANCESCA M		1421 N ST	ANCHORAGE	AK	99501	T 6S R 14W SEC 24 SEWARD MERIDIAN HM 0880016 LILLIAN WALLI ESTATE SUB LOT 47	\$14,700.00	\$3,262.77
17524142	JOHNSON BRENT G & JUDITH A		20773 PORCUPINE LN	CLAM GULCH	AK	99568	T 6S R 14W SEC 24 SEWARD MERIDIAN HM 0880016 LILLIAN WALLI ESTATE SUB LOT 27	\$15,300.00	\$3,262.77
17524151	WALLI ERO STEVE		35910 N FORK RD	ANCHOR POINT	AK	99556	T 6S R 14W SEC 24 SEWARD MERIDIAN HM 0880016 LILLIAN WALLI ESTATE SUB LOT 18	\$14,200.00	\$3,262.77
17524152	DOBRZYNSKI EUGENE P DECLARATION OF TRUST		288 SEASON DR	FERNLEY	NV	89408	T 6S R 14W SEC 24 SEWARD MERIDIAN HM 0880016 LILLIAN WALLI ESTATE SUB LOT 35	\$14,600.00	\$3,262.77
17524153	DOBRZYNSKI EUGENE P DECLARATION OF TRUST		288 SEASON DR	FERNLEY	NV	89408	T 6S R 14W SEC 24 SEWARD MERIDIAN HM 0880016 LILLIAN WALLI ESTATE SUB LOT 34	\$13,200.00	\$3,262.77
17524154	DOBRZYNSKI EUGENE P DECLARATION OF TRUST		288 SEASON DR	FERNLEY	NV	89408	T 6S R 14W SEC 24 SEWARD MERIDIAN HM 0880016 LILLIAN WALLI ESTATE SUB LOT 33	\$12,700.00	\$3,262.77
17524155	LEWIS DICK		PO BOX 2836	HOMER	AK	99603	T 6S R 14W SEC 24 SEWARD MERIDIAN HM 0880016 LILLIAN WALLI ESTATE SUB LOT 32	\$12,700.00	\$3,262.77
17524156	JOHNSON JUDITH A		20773 PORCUPINE LN	CLAM GULCH	AK	99568	T 6S R 14W SEC 24 SEWARD MERIDIAN HM 0880016 LILLIAN WALLI ESTATE SUB LOT 31	\$13,000.00	\$3,262.77
17524157	JOHNSON BRENT G & JUDITH A		20773 PORCUPINE LN	CLAM GULCH	AK	99568	T 6S R 14W SEC 24 SEWARD MERIDIAN HM 0880016 LILLIAN WALLI ESTATE SUB LOT 30	\$13,000.00	\$3,262.77
17524158	JOHNSON BRENT G & JUDITH A		20773 PORCUPINE LN	CLAM GULCH	AK	99568	T 6S R 14W SEC 24 SEWARD MERIDIAN HM 0880016 LILLIAN WALLI ESTATE SUB LOT 29	\$13,000.00	\$3,262.77
17524159	JOHNSON BRENT G & JUDITH A		20773 PORCUPINE LN	CLAM GULCH	AK	99568	T 6S R 14W SEC 24 SEWARD MERIDIAN HM 0880016 LILLIAN WALLI ESTATE SUB LOT 28	\$14,600.00	\$3,262.77
17524160	MILLER PAT W		2220 N STAR ST APT 1	ANCHORAGE	AK	99503	T 6S R 14W SEC 24 SEWARD MERIDIAN HM 0880016 LILLIAN WALLI ESTATE SUB LOT 16	\$12,900.00	\$3,262.77
17524169	MILLER PAT W		2220 N STAR ST APT 1	ANCHORAGE	AK	99503	T 6S R 14W SEC 24 SEWARD MERIDIAN HM 0880016 LILLIAN WALLI ESTATE SUB LOT 7	\$18,600.00	\$3,262.77
17524170	WALLI ERO STEVE		35910 N FORK RD	ANCHOR POINT	AK	99556	T 6S R 14W SEC 24 SEWARD MERIDIAN HM 0880016 LILLIAN WALLI ESTATE SUB LOT 6	\$27,600.00	\$3,262.77

FINAL ASSESSMENT ROLL

All owners of record are listed. If there is more than one parcel owner,
each owner does not owe a separate assessment. Assessments are due per parcel.

Parcel_ID	OWNER	ATTENTION	ADDRESS	CITY	STATE	ZIPCODE	LEGAL	Assessed Value	Assessment
17524175	WHITE ROBIN		25540 S WINDY HILL RD	ESTACADA	OR	97023	T 6S R 14W SEC 24 SEWARD MERIDIAN HM 0880016 LILLIAN WALLI ESTATE SUB LOT 1	\$28,300.00	\$3,262.77
17524177	BASARGIN MICHAEL A		PO BOX 2000	HOMER	AK	99603	T 6S R 14W SEC 24 SEWARD MERIDIAN HM 0880016 LILLIAN WALLI ESTATE SUB LOT 36	\$30,000.00	\$3,262.77
17524178	GIBSON DAVID		511 N 148TH ST	SHORELINE	WA	98133	T 6S R 14W SEC 24 SEWARD MERIDIAN HM 0880016 LILLIAN WALLI ESTATE SUB LOT 37	\$49,600.00	\$3,262.77
17524179	MILLER PAT W		2220 N STAR ST APT 1	ANCHORAGE	AK	99503	T 6S R 14W SEC 24 SEWARD MERIDIAN HM 0880016 LILLIAN WALLI ESTATE SUB LOT 38	\$58,800.00	\$3,262.77
17524180	DICKEY BRADLEY W		PO BOX 2677	HOMER	AK	99603	T 6S R 14W SEC 24 SEWARD MERIDIAN HM 0880016 LILLIAN WALLI ESTATE SUB TRACT D	\$62,100.00	\$3,262.77
17524180	DICKEY PAULA S		PO BOX 2677	HOMER	AK	99603	T 6S R 14W SEC 24 SEWARD MERIDIAN HM 0880016 LILLIAN WALLI ESTATE SUB TRACT D	\$62,100.00	\$3,262.77
17524182	STORY CHRISTOPHER L & TIFFANIE R		PO BOX 366	HOMER	AK	99603	T 6S R 14W SEC 24 SEWARD MERIDIAN HM 2002052 LILLIAN WALLI ESTATE BAYBERRY HOLLOW ADDN LOT 1	\$160,100.00	\$3,262.77
17524183	STORY TIFFANIE R		PO BOX 366	HOMER	AK	99603	T 6S R 14W SEC 24 SEWARD MERIDIAN HM 2002052 LILLIAN WALLI ESTATE BAYBERRY HOLLOW ADDN LOT 2	\$46,300.00	\$3,262.77
17524183	STORY CHRISTOPHER L		PO BOX 366	HOMER	AK	99603	T 6S R 14W SEC 24 SEWARD MERIDIAN HM 2002052 LILLIAN WALLI ESTATE BAYBERRY HOLLOW ADDN LOT 2	\$46,300.00	\$3,262.77
17524184	NIERENBERG JON & KARIN		PO Box 89	HEALY	AK	99743	T 6S R 14W SEC 24 SEWARD MERIDIAN HM 2002052 LILLIAN WALLI ESTATE BAYBERRY HOLLOW ADDN LOT 3	\$197,100.00	\$3,262.77
17524185	ZITTERKOPF GARY		PO BOX 491	CASPER	WY	82602	T 6S R 14W SEC 24 SEWARD MERIDIAN HM 2002052 LILLIAN WALLI ESTATE BAYBERRY HOLLOW ADDN LOT 4	\$120,100.00	\$3,262.77
17524186	KNIER ROSS		PO BOX 2719	HOMER	AK	99603	T 6S R 14W SEC 24 SEWARD MERIDIAN HM 2002052 LILLIAN WALLI ESTATE BAYBERRY HOLLOW ADDN LOT 5	\$245,800.00	\$3,262.77
17524187	VEAL TED & DOROTHY V		539 ELDERBERRY DR	HOMER	AK	99603	T 6S R 14W SEC 24 SEWARD MERIDIAN HM 2002052 LILLIAN WALLI ESTATE BAYBERRY HOLLOW ADDN LOT 6	\$42,400.00	\$3,262.77
17524188	DOROFF ANGELA M		1200 CARRIGE CT	HOMER	AK	99603	T 6S R 14W SEC 24 SEWARD MERIDIAN HM 2002052 LILLIAN WALLI ESTATE BAYBERRY HOLLOW ADDN LOT 7	\$261,800.00	\$3,262.77
17524189	DOROFF ANGELA M		1200 CARRIGE CT	HOMER	AK	99603	T 6S R 14W SEC 24 SEWARD MERIDIAN HM 2002052 LILLIAN WALLI ESTATE BAYBERRY HOLLOW ADDN LOT 8	\$45,100.00	\$3,262.77
17524190	JOHNSON JENNIFER E		PO BOX 1549	HOMER	AK	99603	T 6S R 14W SEC 24 SEWARD MERIDIAN HM 2002052 LILLIAN WALLI ESTATE BAYBERRY HOLLOW ADDN LOT 9	\$184,700.00	\$3,262.77
17524191	OWENS RHONDA F		PO BOX 497	HOMER	AK	99603	T 6S R 14W SEC 24 SEWARD MERIDIAN HM 2002052 LILLIAN WALLI ESTATE BAYBERRY HOLLOW ADDN LOT 10	\$202,200.00	\$3,262.77
17524192	SAMPSON MICHAEL T		3625 W HILL RD	HOMER	AK	99603	T 6S R 14W SEC 24 SEWARD MERIDIAN HM 2002052 LILLIAN WALLI ESTATE BAYBERRY HOLLOW ADDN LOT 11	\$209,800.00	\$3,262.77
17524193	BEACHY CONSTRUCTION INC & HABCO MARKETING CORPORATION		5243 KACHEMAK DR # A	HOMER	AK	99603	T 6S R 14W SEC 24 SEWARD MERIDIAN HM 2002092 LILLIAN WALLI ESTATE NO 2 TRACT A-1	\$619,900.00	\$3,262.77
17524194	FAITH LUTHERAN CHURCH		3634 SOUNDVIEW AVE	HOMER	AK	99603	T 6S R 13W SEC 19 SEWARD MERIDIAN HM 2002092 LILLIAN WALLI ESTATE NO 2 TRACT B-1	\$956,300.00	\$3,262.77
17525001	WISE JONI		1634 STERLING HWY	HOMER	AK	99603	T 6S R 14W SEC 24 SEWARD MERIDIAN HM 0730081 BIDARKI CREEK SUB LOT 6	\$234,200.00	\$3,262.77
17525001	WISE RICHARD M Jr		1634 STERLING HWY	HOMER	AK	99603	T 6S R 14W SEC 24 SEWARD MERIDIAN HM 0730081 BIDARKI CREEK SUB LOT 6	\$234,200.00	\$3,262.77
17525002	CARLSON MIKE		14800 S 1300 W	BLUFFDALE	UT	84065	T 6S R 14W SEC 24 SEWARD MERIDIAN HM 0730551 BIDARKI CREEK SUB PLAT OF LTS 2A THRU 5A LOT 5A	\$48,100.00	\$3,262.77
17525003	ROMERIL TONY		1678 STERLING HWY	HOMER	AK	99603	T 6S R 14W SEC 24 SEWARD MERIDIAN HM 0730551 BIDARKI CREEK SUB PLAT OF LTS 2A THRU 5A LOT 4A	\$146,900.00	\$3,262.77
17525004	SMITH LAVELLE		2941 PRINCETON WAY	ANCHORAGE	AK	99508	T 6S R 14W SEC 24 SEWARD MERIDIAN HM 0730551 BIDARKI CREEK SUB PLAT OF LTS 2A THRU 5A LOT 3A	\$185,400.00	\$3,262.77
17525005	STORY NORMAN L		PO BOX 1287	HOMER	AK	99603	T 6S R 14W SEC 24 SEWARD MERIDIAN HM 0730551 BIDARKI CREEK SUB PLAT OF LTS 2A THRU 5A LOT 2A	\$50,100.00	\$3,262.77

FINAL ASSESSMENT ROLL

All owners of record are listed. If there is more than one parcel owner,
each owner does not owe a separate assessment. Assessments are due per parcel.

Parcel_ID	OWNER	ATTENTION	ADDRESS	CITY	STATE	ZIPCODE	LEGAL	Assessed Value	Assessment
17525005	STORY LYNN K		PO BOX 1287	HOMER	AK	99603	T 6S R 14W SEC 24 SEWARD MERIDIAN HM 0730551 BIDARKI CREEK SUB PLAT OF LTS 2A THRU 5A LOT 2A	\$50,100.00	\$3,262.77
17525009	FENSKE JOHN E		1832 STERLING HWY	HOMER	AK	99603	T 6S R 14W SEC 24 SEWARD MERIDIAN HM 2007106 BIDARKI CREEK NO 3 TRACT 1-A-1	\$270,000.00	\$3,262.77
17525009	FENSKE DONNA M		PO BOX 1204	HOMER	AK	99603	T 6S R 14W SEC 24 SEWARD MERIDIAN HM 2007106 BIDARKI CREEK NO 3 TRACT 1-A-1	\$270,000.00	\$3,262.77
17525012	AK USA TRUST CO TTEE WILLIAM D JARRETT JR TRAD IRA		PO BOX 196757	ANCHORAGE	AK	99519	T 6S R 14W SEC 24 SEWARD MERIDIAN HM 2012027 BIDARKI CREEK NO 4 TRACT 1	\$50,200.00	\$3,262.77
17525013	KILCHER KELLI L		1762 STERLING HWY	HOMER	AK	99603	T 6S R 14W SEC 24 SEWARD MERIDIAN HM 2012027 BIDARKI CREEK NO 4 TRACT 2	\$227,300.00	\$3,262.77
17525013	KILCHER SHANE		PO BOX 3316	HOMER	AK	99603	T 6S R 14W SEC 24 SEWARD MERIDIAN HM 2012027 BIDARKI CREEK NO 4 TRACT 2	\$227,300.00	\$3,262.77
17526001	HINKLE GARY C & JUDITH A		PO BOX 322	SOLDOTNA	AK	99669	T 6S R 13W SEC 19 SEWARD MERIDIAN HM 0731324 FOREST GLEN SUB UNIT 1 LOT 1 BLK 2	\$143,200.00	\$3,262.77
17526002	WUESTENFELD REVOCABLE TRUST		10301 HAMPTON DR	ANCHORAGE	AK	99507	T 6S R 13W SEC 19 SEWARD MERIDIAN HM 0731324 FOREST GLEN SUB UNIT 1 LOT 2 BLK 2	\$79,900.00	\$3,262.77
17526012	FARIDAY KATHLEEN E		3640 POPPY CIR	HOMER	AK	99603	T 6S R 13W SEC 19 SEWARD MERIDIAN HM 2003023 FOREST GLEN SUB NO 3 LOT 5A	\$261,000.00	\$3,262.77
17526013	REICH MELONY		PO BOX 3656	HOMER	AK	99603	T 6S R 13W SEC 19 SEWARD MERIDIAN HM 2003023 FOREST GLEN SUB NO 3 LOT 5B	\$251,500.00	\$3,262.77
17526013	REICH JOHN		PO BOX 3656	HOMER	AK	99603	T 6S R 13W SEC 19 SEWARD MERIDIAN HM 2003023 FOREST GLEN SUB NO 3 LOT 5B	\$251,500.00	\$3,262.77
17526014	FARIDAY KATHLEEN E		3640 POPPY CIR	HOMER	AK	99603	T 6S R 13W SEC 19 SEWARD MERIDIAN HM 2003023 FOREST GLEN SUB NO 3 LOT 5C	\$57,300.00	\$3,262.77
17526015	DICKEY BRAD & PAULA		PO BOX 2677	HOMER	AK	99603	T 6S R 13W SEC 19 SEWARD MERIDIAN HM 2003024 FOREST GLEN SUB NO 4 LOT 4A	\$239,800.00	\$3,262.77
17526016	FRALEY KEVIN S Sr		PO BOX 141	HOMER	AK	99603	T 6S R 13W SEC 19 SEWARD MERIDIAN HM 2003024 FOREST GLEN SUB NO 4 LOT 4B	\$352,100.00	\$3,262.77
17526016	FRALEY KEVIN S Jr		PO BOX 141	HOMER	AK	99603	T 6S R 13W SEC 19 SEWARD MERIDIAN HM 2003024 FOREST GLEN SUB NO 4 LOT 4B	\$352,100.00	\$3,262.77
17526017	HANSEN TRACY		PO BOX 3117	HOMER	AK	99603	T 6S R 13W SEC 19 SEWARD MERIDIAN HM 2003025 FOREST GLEN SUB NO 5 LOT 3A	\$249,900.00	\$3,262.77
17526017	HANSEN KRAIG		PO BOX 3117	HOMER	AK	99603	T 6S R 13W SEC 19 SEWARD MERIDIAN HM 2003025 FOREST GLEN SUB NO 5 LOT 3A	\$249,900.00	\$3,262.77
17526018	GILL KATHERINE IRENE LIVING TRUST		3695 POPPY CIR	HOMER	AK	99603	T 6S R 13W SEC 19 SEWARD MERIDIAN HM 2003025 FOREST GLEN SUB NO 5 LOT 3B	\$252,400.00	\$3,262.77
17526019	KC & JC PROPERTIES LLC		58069 REA DR	HOMER	AK	99603	T 6S R 13W SEC 19 SEWARD MERIDIAN HM 2003025 FOREST GLEN SUB NO 5 LOT 3C	\$247,900.00	\$3,262.77
17526020	BROWN DONNA N		22330 MIRROR LAKE DR	CHUGIAK	AK	99567	T 6S R 13W SEC 19 SEWARD MERIDIAN HM 2004089 FOREST GLEN SUB RISINGER REPLAT LOT 6A	\$53,000.00	\$3,262.77
17526020	BROWN MICHAEL B		22330 MIRROR LAKE DR	CHUGIAK	AK	99567	T 6S R 13W SEC 19 SEWARD MERIDIAN HM 2004089 FOREST GLEN SUB RISINGER REPLAT LOT 6A	\$53,000.00	\$3,262.77
17526021	BROWN MICHAEL B		22330 MIRROR LAKE DR	CHUGIAK	AK	99567	T 6S R 13W SEC 19 SEWARD MERIDIAN HM 2004089 FOREST GLEN SUB RISINGER REPLAT LOT 6B	\$132,200.00	\$3,262.77
17526021	BROWN DONNA N		22330 MIRROR LAKE DR	CHUGIAK	AK	99567	T 6S R 13W SEC 19 SEWARD MERIDIAN HM 2004089 FOREST GLEN SUB RISINGER REPLAT LOT 6B	\$132,200.00	\$3,262.77
17526022	WEISSER AARON		3677 FOREST GLEN DR	HOMER	AK	99603	T 6S R 13W SEC 19 SEWARD MERIDIAN HM 2004089 FOREST GLEN SUB RISINGER REPLAT LOT 6C	\$249,700.00	\$3,262.77
17526022	WEISSER JENNY		3677 FOREST GLEN DR	HOMER	AK	99603	T 6S R 13W SEC 19 SEWARD MERIDIAN HM 2004089 FOREST GLEN SUB RISINGER REPLAT LOT 6C	\$249,700.00	\$3,262.77
17526023	FRANKLIN MICHAEL R		PO BOX 1761	HOMER	AK	99603	T 6S R 13W SEC 19 SEWARD MERIDIAN HM 2005091 FOREST GLEN FRANKLIN REPLAT LOT 1A BLK 3	\$158,000.00	\$3,262.77

FINAL ASSESSMENT ROLL

All owners of record are listed. If there is more than one parcel owner,
each owner does not owe a separate assessment. Assessments are due per parcel.

Parcel_ID	OWNER	ATTENTION	ADDRESS	CITY	STATE	ZIPCODE	LEGAL	Assessed Value	Assessment
17526024	STEWART COREY & SHARON		3637 POPPY CIR	HOMER	AK	99603	T 6S R 13W SEC 19 SEWARD MERIDIAN HM 2005091 FOREST GLEN FRANKLIN REPLAT LOT 1B BLK 3	\$166,800.00	\$3,262.77
17526025	RILEY PAULA		4067 CALHOUN ST	HOMER	AK	99603	T 6S R 13W SEC 19 SEWARD MERIDIAN HM 2006093 FOREST GLEN SUB UNIT 1 PURCELL REPLAT LOT 2A	\$233,000.00	\$3,262.77
17526026	PURCELL HOWARD J		PO BOX 2404	HOMER	AK	99603	T 6S R 13W SEC 19 SEWARD MERIDIAN HM 2006093 FOREST GLEN SUB UNIT 1 PURCELL REPLAT LOT 2C	\$235,800.00	\$3,262.77
17526027	FAULKNER EILEEN J		3671 POPPY CIR	HOMER	AK	99603	T 6S R 13W SEC 19 SEWARD MERIDIAN HM 2006093 FOREST GLEN SUB UNIT 1 PURCELL REPLAT LOT 2B	\$282,200.00	\$3,262.77
17526028	HOMER INDEPENDENT BAPTIST CHURCH		PO BOX 112	HOMER	AK	99603	T 6S R 13W SEC 19 SEWARD MERIDIAN HM 2013015 FOREST GLEN SUB 2013 REPLAT LOT 1-A BLOCK 1		\$9,788.31
17527001	KAZENNOVA ANYA		PO BOX 2092	KAPAA	HI	96746	T 6S R 13W SEC 19 SEWARD MERIDIAN HM 0740531 FOREST GLEN SUB UNIT 2 LOT 3 BLK 2	\$75,900.00	\$3,262.77
17527006	FROST ROBERT F		PO BOX 39801	NINILCHIK	AK	99639	T 6S R 13W SEC 19 SEWARD MERIDIAN HM 0740531 FOREST GLEN SUB UNIT 2 LOT 8 BLK 2	\$78,800.00	\$3,262.77
17527006	FROST KATHRYN G		PO BOX 39801	NINILCHIK	AK	99639	T 6S R 13W SEC 19 SEWARD MERIDIAN HM 0740531 FOREST GLEN SUB UNIT 2 LOT 8 BLK 2	\$78,800.00	\$3,262.77
17527006	FROST JUSTIN R		PO BOX 39801	NINILCHIK	AK	99639	T 6S R 13W SEC 19 SEWARD MERIDIAN HM 0740531 FOREST GLEN SUB UNIT 2 LOT 8 BLK 2	\$78,800.00	\$3,262.77
17527009	WARD MARGARET ANN		3813 FOREST GLEN DR	HOMER	AK	99603	T 6S R 13W SEC 19 SEWARD MERIDIAN HM 0740531 FOREST GLEN SUB UNIT 2 LOT 11 BLK 3	\$110,100.00	\$3,262.77
17527013	FROST ROBERT F & KATHRYN G		PO BOX 39801	NINILCHIK	AK	99639	T 6S R 13W SEC 19 SEWARD MERIDIAN HM 0740531 FOREST GLEN SUB UNIT 2 LOT 7 BLK 3	\$104,100.00	\$3,262.77
17527014	CRAIG VICKI LYNN		PO Box 742	PALMER	AK	99645	T 6S R 13W SEC 19 SEWARD MERIDIAN HM 2003026 FOREST GLEN SUB NO 6 LOT 9A BLK 3	\$247,300.00	\$3,262.77
17527018	VON REKOWSKI KATE		3812 FOREST GLEN DR	HOMER	AK	99603	T 6S R 13W SEC 19 SEWARD MERIDIAN HM 2003027 FOREST GLEN SUB NO 7 LOT 10B	\$197,400.00	\$3,262.77
17527018	VON REKOWSKI JEFFREY		3812 FOREST GLEN DR	HOMER	AK	99603	T 6S R 13W SEC 19 SEWARD MERIDIAN HM 2003027 FOREST GLEN SUB NO 7 LOT 10B	\$197,400.00	\$3,262.77
17527022	BOWDEN CHRISTOPHER		3779 FOREST GLEN DR	HOMER	AK	99603	T 6S R 13W SEC 19 SEWARD MERIDIAN HM 2004061 FOREST GLEN SUB NO 9 LOT 9B-1 BLK 3	\$237,700.00	\$3,262.77
17527023	KELLY CURTIS P		7232 BARBI LN	ROHNERT PARK	CA	94928	T 6S R 13W SEC 19 SEWARD MERIDIAN HM 2004061 FOREST GLEN SUB NO 9 LOT 9C-1 BLK 3	\$215,300.00	\$3,262.77
17527024	RICHARDS EVERETT C		308 OCEAN DRIVE LOOP	HOMER	AK	99603	T 6S R 13W SEC 19 SEWARD MERIDIAN HM 2005091 FOREST GLEN FRANKLIN REPLAT LOT 9A BLK 2	\$62,800.00	\$3,262.77
17527025	KNAACK KRIS H		13220 REEF PL	ANCHORAGE	AK	99515	T 6S R 13W SEC 19 SEWARD MERIDIAN HM 2005091 FOREST GLEN FRANKLIN REPLAT LOT 9B BLK 2	\$43,800.00	\$3,262.77
17527025	REITER LORETTA G		13220 REEF PL	ANCHORAGE	AK	99515	T 6S R 13W SEC 19 SEWARD MERIDIAN HM 2005091 FOREST GLEN FRANKLIN REPLAT LOT 9B BLK 2	\$43,800.00	\$3,262.77
17527026	MORRIS AUDREY J		PO BOX 2233	HOMER	AK	99603	T 6S R 13W SEC 19 SEWARD MERIDIAN HM 2006060 FOREST GLEN SUB NO 10 LOT 8A	\$220,000.00	\$3,262.77
17527027	HOWELL CATHERINE A		PO BOX 1742	HOMER	AK	99603	T 6S R 13W SEC 19 SEWARD MERIDIAN HM 2006060 FOREST GLEN SUB NO 10 LOT 8B	\$189,400.00	\$3,262.77
17527027	HOWELL ALAN C		PO BOX 1742	HOMER	AK	99603	T 6S R 13W SEC 19 SEWARD MERIDIAN HM 2006060 FOREST GLEN SUB NO 10 LOT 8B	\$189,400.00	\$3,262.77
17527028	ENGLE PATRICIA		3755 FOREST GLEN DR	HOMER	AK	99603	T 6S R 13W SEC 19 SEWARD MERIDIAN HM 2006060 FOREST GLEN SUB NO 10 LOT 8C	\$175,500.00	\$3,262.77
17527029	JOHNSON BRYCE		3801 FOREST GLEN DR	HOMER	AK	99603	T 6S R 13W SEC 19 SEWARD MERIDIAN HM 2006094 FOREST GLEN SUB INGLE REPLAT LOT 10B	\$373,100.00	\$3,262.77
17527029	JOHNSON MARY		3801 FOREST GLEN DR	HOMER	AK	99603	T 6S R 13W SEC 19 SEWARD MERIDIAN HM 2006094 FOREST GLEN SUB INGLE REPLAT LOT 10B	\$373,100.00	\$3,262.77
17527030	BAKER JARED J		PO BOX 3591	HOMER	AK	99603	T 6S R 13W SEC 19 SEWARD MERIDIAN HM 2006094 FOREST GLEN SUB INGLE REPLAT LOT 10A	\$195,300.00	\$3,262.77
17527030	BAKER REBECCA E		PO BOX 3591	HOMER	AK	99603	T 6S R 13W SEC 19 SEWARD MERIDIAN HM 2006094 FOREST GLEN SUB INGLE REPLAT LOT 10A	\$195,300.00	\$3,262.77

FINAL ASSESSMENT ROLL

All owners of record are listed. If there is more than one parcel owner,
each owner does not owe a separate assessment. Assessments are due per parcel.

Parcel_ID	OWNER	ATTENTION	ADDRESS	CITY	STATE	ZIPCODE	LEGAL	Assessed Value	Assessment
17527031	STEEN MICHAEL		1295 MISSION RD	HOMER	AK	99603	T 6S R 13W SEC 19 SEWARD MERIDIAN HM 2006094 FOREST GLEN SUB INGLE REPLAT LOT 10C	\$199,900.00	\$3,262.77
17527031	STEEN KATHERINE		1295 MISSION RD	HOMER	AK	99603	T 6S R 13W SEC 19 SEWARD MERIDIAN HM 2006094 FOREST GLEN SUB INGLE REPLAT LOT 10C	\$199,900.00	\$3,262.77
17527032	THORDARSON JOANNE KAY TRUST	NORMAN K THORDARSON TRUSTEE	PO BOX 237	FRIDAY HARBOR	WA	98250	T 6S R 13W SEC 19 SEWARD MERIDIAN HM 2009015 FOREST GLEN SUB KALIES ADDN LOT 7-A-1 BLOCK 2	\$181,200.00	\$3,262.77
17527033	TUFARES RONDA		3825 APRILL PL	HOMER	AK	99603	T 6S R 13W SEC 19 SEWARD MERIDIAN HM 2009015 FOREST GLEN SUB KALIES ADDN LOT 7-A-2 BLOCK 2	\$170,700.00	\$3,262.77
17527034	BUNKER MELISSA A		3813 APRILL PL	HOMER	AK	99603	T 6S R 13W SEC 19 SEWARD MERIDIAN HM 2009015 FOREST GLEN SUB KALIES ADDN LOT 7-A-3 BLOCK 2	\$215,300.00	\$3,262.77
17527034	BUNKER DANIEL G		3813 APRILL PL	HOMER	AK	99603	T 6S R 13W SEC 19 SEWARD MERIDIAN HM 2009015 FOREST GLEN SUB KALIES ADDN LOT 7-A-3 BLOCK 2	\$215,300.00	\$3,262.77
17527035	PALMER CHRISTOPHER		3790 APRILL PL	HOMER	AK	99603	T 6S R 13W SEC 19 SEWARD MERIDIAN HM 2009017 FOREST GLEN NO 11 LOT 5A BLOCK 2	\$194,400.00	\$3,262.77
17527036	HAND BILL G Jr		PO BOX 3129	HOMER	AK	99603	T 6S R 13W SEC 19 SEWARD MERIDIAN HM 2009017 FOREST GLEN NO 11 LOT 5B BLOCK 2	\$46,300.00	\$3,262.77
17527036	HAND BILL G		PO BOX 3129	HOMER	AK	99603	T 6S R 13W SEC 19 SEWARD MERIDIAN HM 2009017 FOREST GLEN NO 11 LOT 5B BLOCK 2	\$46,300.00	\$3,262.77
17527037	HAND BILL G		PO BOX 3129	HOMER	AK	99603	T 6S R 13W SEC 19 SEWARD MERIDIAN HM 2009017 FOREST GLEN NO 11 LOT 5C BLOCK 2	\$46,900.00	\$3,262.77
17527037	HAND BILL G Jr		PO BOX 3129	HOMER	AK	99603	T 6S R 13W SEC 19 SEWARD MERIDIAN HM 2009017 FOREST GLEN NO 11 LOT 5C BLOCK 2	\$46,900.00	\$3,262.77
17527038	TESCH JACOB W		3760 APRILL PL	HOMER	AK	99603	T 6S R 13W SEC 19 SEWARD MERIDIAN HM 2009017 FOREST GLEN NO 11 LOT 5D BLOCK 2	\$187,100.00	\$3,262.77
17527039	HAND BILL G Jr		PO BOX 3129	HOMER	AK	99603	T 6S R 13W SEC 19 SEWARD MERIDIAN HM 2009017 FOREST GLEN NO 11 LOT 6A BLOCK 2	\$43,100.00	\$3,262.77
17527039	HAND BILL G		PO BOX 3129	HOMER	AK	99603	T 6S R 13W SEC 19 SEWARD MERIDIAN HM 2009017 FOREST GLEN NO 11 LOT 6A BLOCK 2	\$43,100.00	\$3,262.77
17527040	HAND BILL G Jr		PO BOX 3129	HOMER	AK	99603	T 6S R 13W SEC 19 SEWARD MERIDIAN HM 2009017 FOREST GLEN NO 11 LOT 6B BLOCK 2	\$44,400.00	\$3,262.77
17527040	HAND BILL G		PO BOX 3129	HOMER	AK	99603	T 6S R 13W SEC 19 SEWARD MERIDIAN HM 2009017 FOREST GLEN NO 11 LOT 6B BLOCK 2	\$44,400.00	\$3,262.77
17527041	HAND BILL G Jr		PO BOX 3129	HOMER	AK	99603	T 6S R 13W SEC 19 SEWARD MERIDIAN HM 2009017 FOREST GLEN NO 11 LOT 6C BLOCK 2	\$52,000.00	\$3,262.77
17527041	HAND BILL G		PO BOX 3129	HOMER	AK	99603	T 6S R 13W SEC 19 SEWARD MERIDIAN HM 2009017 FOREST GLEN NO 11 LOT 6C BLOCK 2	\$52,000.00	\$3,262.77
17527042	HAND BILL G		PO BOX 3129	HOMER	AK	99603	T 6S R 13W SEC 19 SEWARD MERIDIAN HM 2009017 FOREST GLEN NO 11 LOT 6D BLOCK 2	\$41,700.00	\$3,262.77
17527042	HAND BILL G Jr		PO BOX 3129	HOMER	AK	99603	T 6S R 13W SEC 19 SEWARD MERIDIAN HM 2009017 FOREST GLEN NO 11 LOT 6D BLOCK 2	\$41,700.00	\$3,262.77
17527043	IRONS TOM		PO BOX 3613	HOMER	AK	99603	T 06S R 13W SEC 19 SEWARD MERIDIAN HM 2011015 FOREST GLEN NO 12 LOT 10A-1	\$223,700.00	\$3,262.77
17527043	ASPEN JEAN		PO BOX 3613	HOMER	AK	99603	T 06S R 13W SEC 19 SEWARD MERIDIAN HM 2011015 FOREST GLEN NO 12 LOT 10A-1	\$223,700.00	\$3,262.77
17527044	ROLLINS STEPHEN E		PO Box 669	HOMER	AK	99603	T 6S R 13W SEC 19 Seward Meridian HM 2014033 FOREST GLEN SUB UNIT 2 2014 REPL AT LOT 4A		\$3,262.77
17527045	ROLLINS STEPHEN E		PO Box 669	HOMER	AK	99603	T 6S R 13W SEC 19 Seward Meridian HM 2014033 FOREST GLEN SUB UNIT 2 2014 REPL AT LOT 4B		\$3,262.77
17527046	ROLLINS STEPHEN E		PO Box 669	HOMER	AK	99603	T 6S R 13W SEC 19 Seward Meridian HM 2014033 FOREST GLEN SUB UNIT 2 2014 REPL AT LOT 4C		\$3,262.77
17529001	PATE J MICHAEL & M KATHLEEN		PO Box 257	HOMER	AK	99603	T 6S R 14W SEC 13 SEWARD MERIDIAN HM PORTION E1/2 NW1/4 SW1/4 EXCEPT MOUNTAIN PARK SUB	\$987,700.00	\$3,262.77

FINAL ASSESSMENT ROLL

All owners of record are listed. If there is more than one parcel owner,
each owner does not owe a separate assessment. Assessments are due per parcel.

Parcel_ID	OWNER	ATTENTION	ADDRESS	CITY	STATE	ZIPCODE	LEGAL	Assessed Value	Assessment
17529003	ADCOX BRENT M		4482 MOUNTAIN PARK ST	HOMER	AK	99603	T 6S R 14W SEC 13 SEWARD MERIDIAN HM 0780010 MOUNTAIN PARK SUB LOT 7 BLK 5	\$446,600.00	\$3,262.77
17529003	ADCOX SOMMER E		4482 MOUNTAIN PARK ST	HOMER	AK	99603	T 6S R 14W SEC 13 SEWARD MERIDIAN HM 0780010 MOUNTAIN PARK SUB LOT 7 BLK 5	\$446,600.00	\$3,262.77
17529004	SHARP TOD & IREDALE AHNA		2015 BAY RIDGE RD	HOMER	AK	99603	T 6S R 14W SEC 13 SEWARD MERIDIAN HM 0780010 MOUNTAIN PARK SUB LOT 6 BLK 5	\$43,800.00	\$3,262.77
17529005	SHARP TOD & IREDALE AHNA		2015 BAY RIDGE RD	HOMER	AK	99603	T 6S R 14W SEC 13 SEWARD MERIDIAN HM 0780010 MOUNTAIN PARK SUB LOT 5 BLK 5	\$413,800.00	\$3,262.77
17529008	TAFFE THOMAS & LEHNER DEVONY		PO BOX 356	HOMER	AK	99603	T 6S R 14W SEC 13 & 14 SEWARD MERIDIAN HM 0780010 MOUNTAIN PARK SUB LOT 1 BLOCK 5	\$51,500.00	\$3,262.77
17529009	TAFFE THOMAS & LEHNER DEVONY		PO BOX 356	HOMER	AK	99603	T 6S R 14W SEC 13 SEWARD MERIDIAN HM 0780010 MOUNTAIN PARK SUB LOT 2 BLK 5	\$469,600.00	\$3,262.77
17529026	FRAKER DAVID & GAY		PO BOX 2867	HOMER	AK	99603	T 6S R 14W SEC 14 SEWARD MERIDIAN HM 0780010 MOUNTAIN PARK SUB LOT 3 BLK 1	\$251,200.00	\$3,262.77
17529027	PANARELLI STEVEN D		PO BOX 1066	HOMER	AK	99603	T 6S R 14W SEC 14 SEWARD MERIDIAN HM 0780010 MOUNTAIN PARK SUB LOT 2 BLK 1	\$168,100.00	\$3,262.77
17529028	FLEENOR AARON C		5140 KACHEMAK DR	HOMER	AK	99603	T 6S R 14W SEC 14 SEWARD MERIDIAN HM 0780010 MOUNTAIN PARK SUB LOT 1 BLK 1	\$136,100.00	\$3,262.77
17529028	FLEENOR AMBER A		5140 KACHEMAK DR	HOMER	AK	99603	T 6S R 14W SEC 14 SEWARD MERIDIAN HM 0780010 MOUNTAIN PARK SUB LOT 1 BLK 1	\$136,100.00	\$3,262.77
17529030	KAUFMANN PETER M		PO BOX 736	HOMER	AK	99603	T 6S R 14W SEC 14 SEWARD MERIDIAN HM 0780010 MOUNTAIN PARK SUB LOT 1 BLOCK 3	\$47,400.00	\$3,262.77
17529030	ERD WENDY C		PO BOX 736	HOMER	AK	99603	T 6S R 14W SEC 14 SEWARD MERIDIAN HM 0780010 MOUNTAIN PARK SUB LOT 1 BLOCK 3	\$47,400.00	\$3,262.77
17529031	WHEELER TOBY		PO BOX 2289	HOMER	AK	99603	T 6S R 14W SEC 14 SEWARD MERIDIAN HM 0780010 MOUNTAIN PARK SUB LOT 2 BLOCK 3	\$286,200.00	\$3,262.77
17529032	WHYTLA SHARON		PO BOX 1529	HOMER	AK	99603	T 6S R 14W SEC 14 SEWARD MERIDIAN HM 0780010 MOUNTAIN PARK SUB LOT 3 BLOCK 3	\$185,700.00	\$3,262.77
17529033	TERPENING CLAIR GORDON & KIM TORIAN		PO BOX 442	HOMER	AK	99603	T 6S R 14W SEC 14 SEWARD MERIDIAN HM 0780010 MOUNTAIN PARK SUB LOT 4 BLOCK 3	\$40,800.00	\$3,262.77
17529035	TERPENING CLAIR GORDON & TERPENING KIM T		PO BOX 442	HOMER	AK	99603	T 6S R 14W SEC 14 SEWARD MERIDIAN HM 0780010 MOUNTAIN PARK SUB LOT 5 BLK 3	\$352,300.00	\$3,262.77
17529036	TERPENING KIM TORIAN		PO BOX 442	HOMER	AK	99603	T 6S R 14W SEC 14 SEWARD MERIDIAN HM 0780010 MOUNTAIN PARK SUB LOT 6 BLK 3	\$43,000.00	\$3,262.77
17529038	WHEELER TOBY		PO BOX 2289	HOMER	AK	99603	T 6S R 14W SEC 14 SEWARD MERIDIAN HM 0780010 MOUNTAIN PARK SUB LOT 7 BLK 3	\$39,800.00	\$3,262.77
17529048	BAILEY KLONDYS M & BARBARA		PO BOX 1551	HOMER	AK	99603	T 6S R 14W SEC 14 SEWARD MERIDIAN HM 0780010 MOUNTAIN PARK SUB LOT 2 BLK 4	\$560,600.00	\$3,262.77
17529049	HOWARD PAUL W		603 CLARK RD	BELLINGHAM	WA	98225	T 6S R 14W SEC 13 & 14 SEWARD MERIDIAN HM 0780010 MOUNTAIN PARK SUB LOT 3 BLOCK 4	\$45,300.00	\$3,262.77
17529049	MULLAN VIRGINIA RUTH HOWARD		603 CLARK RD	BELLINGHAM	WA	98225	T 6S R 14W SEC 13 & 14 SEWARD MERIDIAN HM 0780010 MOUNTAIN PARK SUB LOT 3 BLOCK 4	\$45,300.00	\$3,262.77
17529049	PALMER JUDITH ANN		603 CLARK RD	BELLINGHAM	WA	98225	T 6S R 14W SEC 13 & 14 SEWARD MERIDIAN HM 0780010 MOUNTAIN PARK SUB LOT 3 BLOCK 4	\$45,300.00	\$3,262.77
17529051	CUTTING SOUTH PARK CIRCLE LLC		PO BOX 149	OYSTER BAY	NY	11771	T 6S R 14W SEC 13 & 14 SEWARD MERIDIAN HM 0780010 MOUNTAIN PARK SUB LOT 4 BLOCK 4	\$331,800.00	\$3,262.77
17529054	MCBRIDE PATRICK H SR & BARBARA E		PO BOX 1857	HOMER	AK	99603	T 6S R 14W SEC 13 SEWARD MERIDIAN HM 0780010 MOUNTAIN PARK SUB LOT 6 BLK 4	\$49,100.00	\$3,262.77
17529056	MCBRIDE PATRICK & BARBARA E		PO BOX 1857	HOMER	AK	99603	T 6S R 14W SEC 13 SEWARD MERIDIAN HM 0780010 MOUNTAIN PARK SUB LOT 9 BLK 4	\$497,500.00	\$3,262.77
17529058	BEEBEE CATHERINE S		664 FOREST LAWN DR	WEBSTER	NY	14580	T 6S R 14W SEC 13 SEWARD MERIDIAN HM 0780010 MOUNTAIN PARK SUB LOT 10 BLK 4	\$414,900.00	\$3,262.77
17529059	MCBRIDE PATRICK H SR & BARBARA E		PO BOX 1857	HOMER	AK	99603	T 6S R 14W SEC 13 SEWARD MERIDIAN HM 0780010 MOUNTAIN PARK SUB LOT 11 BLK 4	\$50,200.00	\$3,262.77

FINAL ASSESSMENT ROLL

All owners of record are listed. If there is more than one parcel owner,
each owner does not owe a separate assessment. Assessments are due per parcel.

Parcel_ID	OWNER	ATTENTION	ADDRESS	CITY	STATE	ZIPCODE	LEGAL	Assessed Value	Assessment
17529061	4352 SOUTH PARK LLC		1887 COUNTY ROAD 237	SILT	CO	81652	T 6S R 14W SEC 13 SEWARD MERIDIAN HM 2007127 HENWOOD MOUNTAIN PARK SUB TRACT 5A	\$297,100.00	\$3,262.77
17529062	MCBRIDE PATRICK & BARBARA E		PO BOX 1857	HOMER	AK	99603	T 6S R 14W SEC 13 SEWARD MERIDIAN HM 2007127 HENWOOD MOUNTAIN PARK SUB LOT 8A	\$56,700.00	\$3,262.77
17529063	MCBRIDE PATRICK		PO BOX 1857	HOMER	AK	99603	T 6S R 14W SEC 13 SEWARD MERIDIAN HM 2007127 HENWOOD MOUNTAIN PARK SUB TRACT 8B	\$129,200.00	\$3,262.77
17529063	MCBRIDE BARBARA E		PO BOX 1857	HOMER	AK	99603	T 6S R 14W SEC 13 SEWARD MERIDIAN HM 2007127 HENWOOD MOUNTAIN PARK SUB TRACT 8B	\$129,200.00	\$3,262.77
17529064	HENWOOD WALTER T Sr		PO BOX 289	HOMER	AK	99603	T 6S R 14W SEC 13 SEWARD MERIDIAN HM PORTION SW1/4 SW1/4 EXCLUDING WEST VIEW SUB & HENWOOD MOUNTAIN PARK SUB	\$140,800.00	\$3,262.77
17529064	HENWOOD SHIRLEY A		PO BOX 289	HOMER	AK	99603	T 6S R 14W SEC 13 SEWARD MERIDIAN HM PORTION SW1/4 SW1/4 EXCLUDING WEST VIEW SUB & HENWOOD MOUNTAIN PARK SUB	\$140,800.00	\$3,262.77
17529065	STIER KELLY O		2211 HIGHLAND DR	HOMER	AK	99603	T 6S R 14W SEC 14 SEWARD MERIDIAN HM 2008012 MOUNTAIN PARK HOWELL REPLAT TOO LOT 1B	\$395,100.00	\$3,262.77
17529070	ARCHIBALD ROBERT & HIGHLAND ROBERTA		PO BOX 2460	HOMER	AK	99603	T 6S R 14W SEC 13 & 14 SEWARD MERIDIAN HM 2012062 MOUNTAIN PARK SPRUCEWOOD REPLAT LOT 4-A-1 BLOCK 1	\$83,500.00	\$3,262.77
17529070	ARCHIBALD ROBERT E & HIGHLAND ROBERTA		PO BOX 2460	HOMER	AK	99603	T 6S R 14W SEC 13 & 14 SEWARD MERIDIAN HM 2012062 MOUNTAIN PARK SPRUCEWOOD REPLAT LOT 4-A-1 BLOCK 1	\$83,500.00	\$3,262.77
17529070	ARCHIBALD ROBERT E & HIGHLAND ROBERTA K		PO BOX 2460	HOMER	AK	99603	T 6S R 14W SEC 13 & 14 SEWARD MERIDIAN HM 2012062 MOUNTAIN PARK SPRUCEWOOD REPLAT LOT 4-A-1 BLOCK 1	\$83,500.00	\$3,262.77
17529070	HIGHLAND ROBERTA K & ARCHIBALD ROBERT E		PO BOX 2460	HOMER	AK	99603	T 6S R 14W SEC 13 & 14 SEWARD MERIDIAN HM 2012062 MOUNTAIN PARK SPRUCEWOOD REPLAT LOT 4-A-1 BLOCK 1	\$83,500.00	\$3,262.77
17529071	ARCHIBALD ROBERT E & HIGHLAND ROBERTA K		PO BOX 2460	HOMER	AK	99603	T 6S R 14W SEC 14 SEWARD MERIDIAN HM 2012062 MOUNTAIN PARK SPRUCEWOOD REPLAT BLOCK 2 TRACT A-1	\$185,500.00	\$3,262.77
17530001	WEISS MIRANDA		PO BOX 1498	HOMER	AK	99603	T 6S R 13W SEC 19 SEWARD MERIDIAN HM 0780047 RIDGEVIEW ACRES SUB LOT 9	\$166,000.00	\$3,262.77
17530001	SHAVELSON ROBERT W Jr		PO BOX 1498	HOMER	AK	99603	T 6S R 13W SEC 19 SEWARD MERIDIAN HM 0780047 RIDGEVIEW ACRES SUB LOT 9	\$166,000.00	\$3,262.77
17530002	WUESTENFELD REVOCABLE TRUST		10301 HAMPTON DR	ANCHORAGE	AK	99507	T 6S R 13W SEC 19 SEWARD MERIDIAN HM 0780047 RIDGEVIEW ACRES SUB LOT 8	\$212,700.00	\$3,262.77
17530003	YAKUNIN SERGEY		PO BOX 5044	NIKOLAEVSK	AK	99556	T 6S R 13W SEC 19 SEWARD MERIDIAN HM 0780047 RIDGEVIEW ACRES SUB LOT 7	\$265,800.00	\$3,262.77
17530005	CLASSEN JESSE D		PO BOX 1484	HOMER	AK	99603	T 6S R 13W SEC 19 SEWARD MERIDIAN HM 0780047 RIDGEVIEW ACRES SUB LOT 5	\$218,400.00	\$3,262.77
17530006	CARABALLO HILDA		PO BOX 15374	FRITZ CREEK	AK	99603	T 6S R 13W SEC 19 SEWARD MERIDIAN HM 0780047 RIDGEVIEW ACRES SUB LOT 4	\$219,100.00	\$3,262.77
17530007	HUFFNAGLE JEANETTE MAE LIVING TRUST		629 W FAIRVIEW AVE	HOMER	AK	99603	T 6S R 13W SEC 19 SEWARD MERIDIAN HM 0780047 RIDGEVIEW ACRES SUB LOT 3	\$143,500.00	\$3,262.77
17530008	CASSERI MARK Q & KMETZ- CASSERI MARY HOPE		617 W FAIRVIEW AVE	HOMER	AK	99603	T 6S R 13W SEC 19 SEWARD MERIDIAN HM 0780047 RIDGEVIEW ACRES SUB LOT 2	\$180,700.00	\$3,262.77
17530009	CUNNINGHAM PATRICK L & FORD LORI J		4067 MULLIKIN ST	HOMER	AK	99603	T 6S R 13W SEC 19 SEWARD MERIDIAN HM 0780047 RIDGEVIEW ACRES SUB LOT 1	\$161,000.00	\$3,262.77
17530010	SUPER MICHAEL D		PO BOX 2991	HOMER	AK	99603	T 6S R 13W SEC 19 SEWARD MERIDIAN HM 0780047 RIDGEVIEW ACRES SUB LOT 18	\$148,600.00	\$3,262.77
17530010	SUPER BRANDY J		PO BOX 2991	HOMER	AK	99603	T 6S R 13W SEC 19 SEWARD MERIDIAN HM 0780047 RIDGEVIEW ACRES SUB LOT 18	\$148,600.00	\$3,262.77

FINAL ASSESSMENT ROLL

All owners of record are listed. If there is more than one parcel owner,
each owner does not owe a separate assessment. Assessments are due per parcel.

Parcel_ID	OWNER	ATTENTION	ADDRESS	CITY	STATE	ZIPCODE	LEGAL	Assessed Value	Assessment
17530011	SWAIN SUE C		616 RANGEVIEW AVE	HOMER	AK	99603	T 6S R 13W SEC 19 SEWARD MERIDIAN HM 0780047 RIDGEVIEW ACRES SUB LOT 17	\$190,200.00	\$3,262.77
17530012	MELKOMUKOV NIKKI		628 RANGEVIEW AVE	HOMER	AK	99603	T 6S R 13W SEC 19 SEWARD MERIDIAN HM 0780047 RIDGEVIEW ACRES SUB LOT 16	\$158,800.00	\$3,262.77
17530012	MELKOMUKOV GRIGORY		628 RANGEVIEW AVE	HOMER	AK	99603	T 6S R 13W SEC 19 SEWARD MERIDIAN HM 0780047 RIDGEVIEW ACRES SUB LOT 16	\$158,800.00	\$3,262.77
17530012	MELKOMUKOV FAINA		564 KLONDIKE AVE	HOMER	AK	99603	T 6S R 13W SEC 19 SEWARD MERIDIAN HM 0780047 RIDGEVIEW ACRES SUB LOT 16	\$158,800.00	\$3,262.77
17530013	WEBER MARK D		640 RANGEVIEW AVE	HOMER	AK	99603	T 6S R 13W SEC 19 SEWARD MERIDIAN HM 0780047 RIDGEVIEW ACRES SUB LOT 15	\$182,300.00	\$3,262.77
17530013	WEBER FRANKIE J		640 RANGEVIEW AVE	HOMER	AK	99603	T 6S R 13W SEC 19 SEWARD MERIDIAN HM 0780047 RIDGEVIEW ACRES SUB LOT 15	\$182,300.00	\$3,262.77
17530014	PINSKY JASON L & NICOLE K		652 RANGEVIEW AVE	HOMER	AK	99603	T 6S R 13W SEC 19 SEWARD MERIDIAN HM 0780047 RIDGEVIEW ACRES SUB LOT 14	\$146,200.00	\$3,262.77
17530015	GARVEY LARRY K & KAREN E		PO BOX 117	HOMER	AK	99603	T 6S R 13W SEC 19 SEWARD MERIDIAN HM 0780047 RIDGEVIEW ACRES SUB LOT 13	\$139,200.00	\$3,262.77
17530016	HODGES ROBERT D		678 RANGEVIEW AVE	HOMER	AK	99603	T 6S R 13W SEC 19 SEWARD MERIDIAN HM 0780047 RIDGEVIEW ACRES SUB LOT 12	\$138,300.00	\$3,262.77
17530017	LIGHTCAP PATRICIA D		692 RANGEVIEW AVE	HOMER	AK	99603	T 6S R 13W SEC 19 SEWARD MERIDIAN HM 0780047 RIDGEVIEW ACRES SUB LOT 11	\$174,600.00	\$3,262.77
17530018	SHANK STEVEN & ANGELA		PO BOX 2377	HOMER	AK	99603	T 6S R 13W SEC 19 SEWARD MERIDIAN HM 0780047 RIDGEVIEW ACRES SUB LOT 10	\$159,200.00	\$3,262.77
17530019	KING MARY E		705 RANGEVIEW AVE	HOMER	AK	99603	T 6S R 13W SEC 19 SEWARD MERIDIAN HM 0780047 RIDGEVIEW ACRES SUB LOT 27	\$150,300.00	\$3,262.77
17530019	KING DALE L		705 RANGEVIEW AVE	HOMER	AK	99603	T 6S R 13W SEC 19 SEWARD MERIDIAN HM 0780047 RIDGEVIEW ACRES SUB LOT 27	\$150,300.00	\$3,262.77
17530020	OLSON DAVID ARTHUR		693 RANGEVIEW AVE	HOMER	AK	99603	T 6S R 13W SEC 19 SEWARD MERIDIAN HM 0780047 RIDGEVIEW ACRES SUB LOT 26	\$166,900.00	\$3,262.77
17530020	MURPHY JANE ANN		693 RANGEVIEW AVE	HOMER	AK	99603	T 6S R 13W SEC 19 SEWARD MERIDIAN HM 0780047 RIDGEVIEW ACRES SUB LOT 26	\$166,900.00	\$3,262.77
17530021	GRADY JAMIE		PO BOX 1454	HOMER	AK	99603	T 6S R 13W SEC 19 SEWARD MERIDIAN HM 0780047 RIDGEVIEW ACRES SUB LOT 25	\$184,100.00	\$3,262.77
17530022	PARKER JOSHUA V		1516 W LITTLE CREEK RD APT C1	NORFOLK	VA	23505	T 6S R 13W SEC 19 SEWARD MERIDIAN HM 0780047 RIDGEVIEW ACRES SUB LOT 24	\$149,900.00	\$3,262.77
17530023	ROSENBALM WILLIAM & GLENDA		PO BOX 2012	HOMER	AK	99603	T 6S R 13W SEC 19 SEWARD MERIDIAN HM 0780047 RIDGEVIEW ACRES SUB LOT 23	\$143,500.00	\$3,262.77
17530024	STRONG SUSAN DONOHUE		641 RANGEVIEW AVE	HOMER	AK	99603	T 6S R 13W SEC 19 SEWARD MERIDIAN HM 0780047 RIDGEVIEW ACRES SUB LOT 22	\$176,100.00	\$3,262.77
17530024	STRONG WILLIAM JOHN Jr		641 RANGEVIEW AVE	HOMER	AK	99603	T 6S R 13W SEC 19 SEWARD MERIDIAN HM 0780047 RIDGEVIEW ACRES SUB LOT 22	\$176,100.00	\$3,262.77
17530025	HOWARD ROBERT W & BARBARA A		629 RANGEVIEW AVE	HOMER	AK	99603	T 6S R 13W SEC 19 SEWARD MERIDIAN HM 0780047 RIDGEVIEW ACRES SUB LOT 21	\$291,900.00	\$3,262.77
17530026	MACKULIN DENNIS R & KATHRYN M		617 RANGEVIEW AVE	HOMER	AK	99603	T 6S R 13W SEC 19 SEWARD MERIDIAN HM 0780047 RIDGEVIEW ACRES SUB LOT 20	\$244,100.00	\$3,262.77
17530027	DEBLAAY DAYLA R		605 RANGEVIEW AVE	HOMER	AK	99603	T 6S R 13W SEC 19 SEWARD MERIDIAN HM 0780047 RIDGEVIEW ACRES SUB LOT 19	\$187,400.00	\$3,262.77
17530027	DEBLAAY JOEL D		605 RANGEVIEW AVE	HOMER	AK	99603	T 6S R 13W SEC 19 SEWARD MERIDIAN HM 0780047 RIDGEVIEW ACRES SUB LOT 19	\$187,400.00	\$3,262.77
17530028	HOARE LAWRENCE K & RITA P		53603 COTTONWOOD HILL AVE	HOMER	AK	99603	T 6S R 13W SEC 19 SEWARD MERIDIAN HM 0780047 RIDGEVIEW ACRES SUB LOT 36	\$138,400.00	\$3,262.77
17530029	KRAUS IRENE	C/O STEPHANIE SLOTH	616 SOUNDVIEW AVE	HOMER	AK	99603	T 6S R 13W SEC 19 SEWARD MERIDIAN HM 0780047 RIDGEVIEW ACRES SUB LOT 35	\$179,500.00	\$3,262.77
17530030	CREAL ROBERT L & CREAL- TEWROS MARIA		628 SOUNDVIEW AVE	HOMER	AK	99603	T 6S R 13W SEC 19 SEWARD MERIDIAN HM 0780047 RIDGEVIEW ACRES SUB LOT 34	\$159,100.00	\$3,262.77

All owners of record are listed. If there is more than one parcel owner,
each owner does not owe a separate assessment. Assessments are due per parcel.

Parcel_ID	OWNER	ATTENTION	ADDRESS	CITY	STATE	ZIPCODE	LEGAL	Assessed Value	Assessment
17530031	DABNEY DENISE N		640 SOUNDVIEW AVE	HOMER	AK	99603	T 6S R 13W SEC 19 SEWARD MERIDIAN HM 0780047 RIDGEVIEW ACRES LOT 33	\$147,200.00	\$3,262.77
17530031	DABNEY CHRISTOPHER E		640 SOUNDVIEW AVE	HOMER	AK	99603	T 6S R 13W SEC 19 SEWARD MERIDIAN HM 0780047 RIDGEVIEW ACRES LOT 33	\$147,200.00	\$3,262.77
17530032	TRYGSTAD PAUL L & SYLVIA FRANCINE		PO BOX 3630	HOMER	AK	99603	T 6S R 13W SEC 19 SEWARD MERIDIAN HM 0780047 RIDGEVIEW ACRES SUB LOT 32	\$150,600.00	\$3,262.77
17530033	WALKER RAYMOND & COLETTA S		PO BOX 1544	HOMER	AK	99603	T 6S R 13W SEC 19 SEWARD MERIDIAN HM 0780047 RIDGEVIEW ACRES SUB LOT 31	\$231,300.00	\$3,262.77
17530034	SANDERS DONALD K DECLARATION OF TRUST		678 SOUNDVIEW AVE	HOMER	AK	99603	T 6S R 13W SEC 19 SEWARD MERIDIAN HM 0780047 RIDGEVIEW ACRES SUB LOT 30	\$162,800.00	\$3,262.77
17530034	SANDERS MARY E DECLARATION OF TRUST		678 SOUNDVIEW AVE	HOMER	AK	99603	T 6S R 13W SEC 19 SEWARD MERIDIAN HM 0780047 RIDGEVIEW ACRES SUB LOT 30	\$162,800.00	\$3,262.77
17530035	MANCHESTER CEIL CAROLE		PO BOX 1651	HOMER	AK	99603	T 6S R 13W SEC 19 SEWARD MERIDIAN HM 0780047 RIDGEVIEW ACRES SUB LOT 29	\$143,700.00	\$3,262.77
17530036	SORROWS LORI J		PO BOX 2576	HOMER	AK	99603	T 6S R 13W SEC 19 SEWARD MERIDIAN HM 0780047 RIDGEVIEW ACRES SUB LOT 28	\$138,900.00	\$3,262.77
17530042	STORY NORMAN L		PO BOX 1287	HOMER	AK	99603	T 6S R 13W SEC 19 SEWARD MERIDIAN HM 0780047 RIDGEVIEW ACRES SUB LOT 6	\$234,900.00	\$3,262.77
17530042	STORY LYNN K		PO BOX 1287	HOMER	AK	99603	T 6S R 13W SEC 19 SEWARD MERIDIAN HM 0780047 RIDGEVIEW ACRES SUB LOT 6	\$234,900.00	\$3,262.77
17531003	FRANTZ DONALD W & GEORGETTE E		PO BOX 92167	ANCHORAGE	AK	99509	T 6S R 13W SEC 19 SEWARD MERIDIAN HM 0830122 FAIRNELL SUB AMD LOT 41-B	\$60,800.00	\$3,262.77
17531004	FRANTZ DONALD W & GEORGETTE E		PO BOX 92167	ANCHORAGE	AK	99509	T 6S R 13W SEC 19 SEWARD MERIDIAN HM 0830122 FAIRNELL SUB AMD LOT 42-B	\$60,800.00	\$3,262.77
17531005	KENAI PENINSULA HOUSING INITIATIVES INC		3751 STERLING HWY	HOMER	AK	99603	T 6S R 13W SEC 19 SEWARD MERIDIAN HM 0830122 FAIRNELL SUB AMD LOT 43-A	\$1,122,800.00	\$3,262.77
17531021	ROEDL PETER W & RHODA L		4029 MAIN ST	HOMER	AK	99603	T 6S R 13W SEC 19 SEWARD MERIDIAN HM 0790131 HARBOR RIDGE SUB LOT 5 EXCLUDING SLOPE EASEMENT	\$248,800.00	\$3,262.77
17531024	HARBOR RIDGE-HOMER ASSOCIATES, LIMITED PARTNERSHIP		PO BOX 188	BENSON	MN	56215	T 6S R 13W SEC 19 SEWARD MERIDIAN HM 0840094 HARBOR RIDGE SUB NO 2 LOT 1-A	\$1,257,800.00	\$3,262.77
17701001	ALASKA GROWTH PROPERTIES LLC		529 W 3RD AVE	ANCHORAGE	AK	99501	T 6S R 13W SEC 17 SEWARD MERIDIAN HM NW1/4 NW1/4 & PTN OF NE1/4 NW1/4 BEGINNING @SW CORNER OF NE1/4 NW1/4 TH E 550 FT; TH N 400 FT; TH W 550 FT; TH S 400 FT TO POB	\$448,400.00	\$3,262.77
17701003	ANDERSON MARGARET		PO BOX 115	HOMER	AK	99603	T 6S R 13W SEC 17 SEWARD MERIDIAN HM S1/2 NW1/4	\$352,800.00	\$3,262.77
17701006	HAYNES ROBERT L		5040 E HILL RD	HOMER	AK	99603	T 6S R 13W SEC 17 SEWARD MERIDIAN HM PORTION NE1/4 NE1/4 NE1/4 LYING NORTH OF ROAD	\$405,400.00	\$3,262.77
17701006	HAYNES ANNE A		5040 E HILL RD	HOMER	AK	99603	T 6S R 13W SEC 17 SEWARD MERIDIAN HM PORTION NE1/4 NE1/4 NE1/4 LYING NORTH OF ROAD	\$405,400.00	\$3,262.77
17701008	SZYMONIAK GLEN E & CHRISTINE L		PO BOX 1688	MCCALL	ID	83638	T 6S R 13W SEC 17 SEWARD MERIDIAN HM 0760104 BAYVIEW GARDENS SUB ADDN NO 1 TRACT A	\$50,200.00	\$3,262.77
17701009	CITY OF HOEMR		491 E PIONEER AVE	HOMER	AK	99603	T 6S R 13W SEC 17 SEWARD MERIDIAN HM 2014023 BARNETT SUB QUIET CREEK ADDN 2014 TRACT A2		\$3,262.77
17701023	ILLG MICHAEL C		PO BOX 2329	HOMER	AK	99603	T 6S R 13W SEC 17 SEWARD MERIDIAN HM 0760104 BAYVIEW GARDENS SUB ADDN NO 1 LOT 2 BLK 9	\$213,600.00	\$3,262.77
17701023	ILLG CHERYL L		PO BOX 2329	HOMER	AK	99603	T 6S R 13W SEC 17 SEWARD MERIDIAN HM 0760104 BAYVIEW GARDENS SUB ADDN NO 1 LOT 2 BLK 9	\$213,600.00	\$3,262.77
17701026	SEARS STANLEY E		2603 BLUEBERRY RD	ANCHORAGE	AK	99503	T 6S R 13W SEC 17 SEWARD MERIDIAN HM 0760104 BAYVIEW GARDENS SUB ADDN NO 1 LOT 10 BLK 9	\$110,700.00	\$3,262.77
17701027	BOYER JAMES M		935 S LARKSPUR CIR	HOMER	AK	99603	T 6S R 13W SEC 17 SEWARD MERIDIAN HM 0760104 BAYVIEW GARDENS SUB ADDN NO 1 LOT 9 BLK 9	\$286,900.00	\$3,262.77
17701028	GARITY SANDRA LOU		961 S LARKSPUR CIR	HOMER	AK	99603	T 6S R 13W SEC 17 SEWARD MERIDIAN HM 0760104 BAYVIEW GARDENS SUB ADDN NO 1 LOT 11 BLK 9	\$458,600.00	\$3,262.77

All owners of record are listed. If there is more than one parcel owner,
each owner does not owe a separate assessment. Assessments are due per parcel.

Parcel_ID	OWNER	ATTENTION	ADDRESS	CITY	STATE	ZIPCODE	LEGAL	Assessed Value	Assessment
17701028	GARITY DEVRY		961 S LARKSPUR CIR	HOMER	AK	99603	T 6S R 13W SEC 17 SEWARD MERIDIAN HM 0760104 BAYVIEW GARDENS SUB ADDN NO 1 LOT 11 BLK 9	\$458,600.00	\$3,262.77
17701028	DOWNEY DAVID ROBERT		961 S LARKSPUR CIR	HOMER	AK	99603	T 6S R 13W SEC 17 SEWARD MERIDIAN HM 0760104 BAYVIEW GARDENS SUB ADDN NO 1 LOT 11 BLK 9	\$458,600.00	\$3,262.77
17701029	JENNINGS RICHARD D & ROSEMARY A		969 S LARKSPUR CIR	HOMER	AK	99603	T 6S R 13W SEC 17 SEWARD MERIDIAN HM 0760104 BAYVIEW GARDENS SUB ADDN NO 1 LOT 12 BLK 9	\$272,000.00	\$3,262.77
17701030	JENNINGS RICHARD & ROSEMARY		969 S LARKSPUR CIR	HOMER	AK	99603	T 6S R 13W SEC 17 SEWARD MERIDIAN HM 0760104 BAYVIEW GARDENS SUB ADDN NO 1 LOT 8 BLK 9	\$89,000.00	\$3,262.77
17701041	FROMMMER MELISSA		75-5863 KUAKINI HWY APT 332	KAILUA KONA	HI	96740	T 6S R 13W SEC 17 SEWARD MERIDIAN HM 0770061 BARNETT'S SOUTH SLOPE SUB LOT 4 BLK 4	\$117,300.00	\$3,262.77
17701042	BURGESS BEAUREGARD A		PO BOX 2311	HOMER	AK	99603	T 6S R 13W SEC 17 SEWARD MERIDIAN HM 0770061 BARNETT'S SOUTH SLOPE SUB LOT 5 BLK 4	\$506,800.00	\$3,262.77
17701042	BURGESS TONY L		PO BOX TCU # 298830	FORT WORTH	TX	76129	T 6S R 13W SEC 17 SEWARD MERIDIAN HM 0770061 BARNETT'S SOUTH SLOPE SUB LOT 5 BLK 4	\$506,800.00	\$3,262.77
17701043	BARNETT LAND COMPANY		2226 ARLINGTON DR N	ANCHORAGE	AK	99517	T 6S R 13W SEC 17 SEWARD MERIDIAN HM 0770061 BARNETT'S SOUTH SLOPE SUB LOT 5 BLK 3	\$38,800.00	\$3,262.77
17701044	FRANK MICHAEL W & LINDA G		10900 CORRIE WAY	EAGLE RIVER	AK	99577	T 6S R 13W SEC 17 SEWARD MERIDIAN HM 0770061 BARNETT'S SOUTH SLOPE SUB LOT 4 BLK 3	\$240,400.00	\$3,262.77
17701045	MCDONOUGH KATHLEEN E		PO BOX 2484	HOMER	AK	99603	T 6S R 13W SEC 17 SEWARD MERIDIAN HM 0770061 BARNETT'S SOUTH SLOPE SUB LOT 3 BLK 3	\$232,000.00	\$3,262.77
17701046	BARNETT LAND COMPANY		2226 ARLINGTON DR N	ANCHORAGE	AK	99517	T 6S R 13W SEC 17 SEWARD MERIDIAN HM 0770061 BARNETT'S SOUTH SLOPE SUB LOT 2 BLK 3	\$63,900.00	\$3,262.77
17701047	BARNETT LAND COMPANY		2226 ARLINGTON DR N	ANCHORAGE	AK	99517	T 6S R 13W SEC 17 SEWARD MERIDIAN HM 0770061 BARNETT'S SOUTH SLOPE SUB LOT 1 BLK 3	\$71,300.00	\$3,262.77
17701048	TIMMRECK SHIRLEY RODRIGUEZ LIVING TRUST		PO BOX 3123	HOMER	AK	99603	T 6S R 13W SEC 17 SEWARD MERIDIAN HM 0790073 BARNETT SUB UNIT 3 LOT 1	\$308,000.00	\$3,262.77
17701050	RAMP REALTY LLC		3012 ILLIAMNA AVE	ANCHORAGE	AK	99517	T 6S R 13W SEC 17 SEWARD MERIDIAN HM 0780099 BARNETT SUB UNIT 2 LOT 2	\$212,800.00	\$3,262.77
17701051	GIBSON SUSAN		602 SHELLFISH AVE	HOMER	AK	99603	T 6S R 13W SEC 17 SEWARD MERIDIAN HM 0780099 BARNETT SUB UNIT 2 LOT 3	\$406,000.00	\$3,262.77
17701051	GIBSON BENJAMIN		602 SHELLFISH AVE	HOMER	AK	99603	T 6S R 13W SEC 17 SEWARD MERIDIAN HM 0780099 BARNETT SUB UNIT 2 LOT 3	\$406,000.00	\$3,262.77
17701051	GIBSON SAMANTHA		602 SHELLFISH AVE	HOMER	AK	99603	T 6S R 13W SEC 17 SEWARD MERIDIAN HM 0780099 BARNETT SUB UNIT 2 LOT 3	\$406,000.00	\$3,262.77
17701051	GIBSON STEVE		602 SHELLFISH AVE	HOMER	AK	99603	T 6S R 13W SEC 17 SEWARD MERIDIAN HM 0780099 BARNETT SUB UNIT 2 LOT 3	\$406,000.00	\$3,262.77
17701052	HOBBS JIM R & SHERI L		954 LARKSPUR CT	HOMER	AK	99603	T 6S R 13W SEC 17 SEWARD MERIDIAN HM 0800074 BAYVIEW GARDENS SUB ADDN NO 3 LOT 3 BLK 9	\$287,600.00	\$3,262.77
17701053	CRANE RALPH E & SANDY LEE		986 LARKSPUR CT	HOMER	AK	99603	T 6S R 13W SEC 17 SEWARD MERIDIAN HM 0800074 BAYVIEW GARDENS SUB ADDN NO 3 LOT 4 BLK 9	\$230,600.00	\$3,262.77
17701054	KITCHEN ROBERT W & HARRIET A		1012 LARKSPUR CT	HOMER	AK	99603	T 6S R 13W SEC 17 SEWARD MERIDIAN HM 0800074 BAYVIEW GARDENS SUB ADDN NO 3 LOT 5 BLK 9	\$531,100.00	\$3,262.77
17701055	MURPHEY FRANCES L		PO BOX 3247	HOMER	AK	99603	T 6S R 13W SEC 17 SEWARD MERIDIAN HM 0800074 BAYVIEW GARDENS SUB ADDN NO 3 LOT 6 BLK 9	\$234,100.00	\$3,262.77
17701056	HARNUM COMMUNITY PROPERTY TRUST		1064 N LARKSPUR CIR	HOMER	AK	99603	T 6S R 13W SEC 17 SEWARD MERIDIAN HM 0800074 BAYVIEW GARDENS SUB ADDN NO 3 LOT 16 BLK 9	\$351,500.00	\$3,262.77
17701057	JULIUSSEN GABRIEL J		PO BOX 1377	SOLDOTNA	AK	99669	T 6S R 13W SEC 16 & 17 SEWARD MERIDIAN HM 0800074 BAYVIEW GARDENS SUB ADDN NO 3 LOT 17 BLOCK 9	\$77,600.00	\$3,262.77
17701057	JULIUSSEN LISA M		PO BOX 1377	SOLDOTNA	AK	99669	T 6S R 13W SEC 16 & 17 SEWARD MERIDIAN HM 0800074 BAYVIEW GARDENS SUB ADDN NO 3 LOT 17 BLOCK 9	\$77,600.00	\$3,262.77
17701058	FEFELOV VANESSA N		1083 N LARKSPUR CIR	HOMER	AK	99603	T 6S R 13W SEC 16 SEWARD MERIDIAN HM 0800074 BAYVIEW GARDENS SUB ADDN NO 3 LOT 18 BLK 9	\$373,400.00	\$3,262.77
17701058	FEFELOV ALEXEY P		1083 N LARKSPUR CIR	HOMER	AK	99603	T 6S R 13W SEC 16 SEWARD MERIDIAN HM 0800074 BAYVIEW GARDENS SUB ADDN NO 3 LOT 18 BLK 9	\$373,400.00	\$3,262.77

All owners of record are listed. If there is more than one parcel owner,
each owner does not owe a separate assessment. Assessments are due per parcel.

Parcel_ID	OWNER	ATTENTION	ADDRESS	CITY	STATE	ZIPCODE	LEGAL	Assessed Value	Assessment
17701058	FEFELOV ALEXEY		1083 N LARKSPUR CIR	HOMER	AK	99603	T 6S R 13W SEC 16 SEWARD MERIDIAN HM 0800074 BAYVIEW GARDENS SUB ADDN NO 3 LOT 18 BLK 9	\$373,400.00	\$3,262.77
17701059	VANEK BETSY		PO BOX 39251	NINILCHIK	AK	99639	T 6S R 13W SEC 16 SEWARD MERIDIAN HM 0800074 BAYVIEW GARDENS SUB ADDN NO 3 LOT 19 BLK 9	\$345,800.00	\$3,262.77
17701059	VANEK RION		PO BOX 39251	NINILCHIK	AK	99639	T 6S R 13W SEC 16 SEWARD MERIDIAN HM 0800074 BAYVIEW GARDENS SUB ADDN NO 3 LOT 19 BLK 9	\$345,800.00	\$3,262.77
17701062	OLDHAM MARYLEE J LIVING TRUST		1081 N LARKSPUR CIR	HOMER	AK	99603	T 6S R 13W SEC 16 & 17 SEWARD MERIDIAN HM 0800074 BAYVIEW GARDENS SUB ADDN NO 3 LOT 22 BLOCK 9	\$359,900.00	\$3,262.77
17701063	FITZPATRICK DARREN & ERICA		1015 LARKSPUR CT	HOMER	AK	99603	T 6S R 13W SEC 17 SEWARD MERIDIAN HM 0800074 BAYVIEW GARDENS SUB ADDN NO 3 LOT 7 BLK 9	\$303,600.00	\$3,262.77
17701064	UTTER FAMILY TRUST		PO BOX 401	HOMER	AK	99603	T 6S R 13W SEC 17 SEWARD MERIDIAN HM 0800074 BAYVIEW GARDENS SUB ADDN NO 3 LOT 13 BLK 9	\$338,100.00	\$3,262.77
17701065	HAINES SUZANNE & BRIAN HARRISON COMMUNITY PROPERTY TRUST		1065 LARKSPUR CT	HOMER	AK	99603	T 6S R 13W SEC 17 SEWARD MERIDIAN HM 0800074 BAYVIEW GARDENS SUB ADDN NO 3 LOT 14 BLK 9	\$262,400.00	\$3,262.77
17701066	NAULT SHARON L		PO BOX 369	CASCADE	ID	83611	T 6S R 13W SEC 16 & 17 SEWARD MERIDIAN HM 0800074 BAYVIEW GARDENS ADDN NO 3 LOT 15 BLOCK 9	\$204,200.00	\$3,262.77
17701067	RANDOLPH JOSEPH L & IRENE J		PO BOX 320	HOMER	AK	99603	T 6S R 13W SEC 17 SEWARD MERIDIAN HM 0900055 BAYVIEW GARDENS SUB NO 5 LOT C-1	\$92,400.00	\$3,262.77
17701068	RANDOLPH JOSEPH L & IRENE J		PO BOX 320	HOMER	AK	99603	T 6S R 13W SEC 17 SEWARD MERIDIAN HM 0900055 BAYVIEW GARDENS SUB NO 5 LOT C-2	\$94,800.00	\$3,262.77
17701069	RANDOLPH JOSEPH L & IRENE J		PO BOX 320	HOMER	AK	99603	T 6S R 13W SEC 17 SEWARD MERIDIAN HM 0900055 BAYVIEW GARDENS SUB NO 5 LOT C-3	\$96,700.00	\$3,262.77
17701070	FEFELOV PETER		4981 E HILL RD	HOMER	AK	99603	T 6S R 13W SEC 16 SEWARD MERIDIAN HM 0930003 BAYVIEW GARDENS SUB ADDN NO 7 LOT 20A BLK 9	\$783,600.00	\$3,262.77
17701074	DRUMMOND LINDA KAY FAMILY TRUST		PO BOX 872646	WASILLA	AK	99687	T 6S R 13W SEC 17 SEWARD MERIDIAN HM 2000070 BAYVIEW GARDENS ADDN # 8 LOT B3	\$115,300.00	\$3,262.77
17701076	CARFRAE WILLIAM D & CAROLYN G TRUST		2130 SW 122ND PL	BURIEN	WA	98146	T 6S R 13W SEC 17 SEWARD MERIDIAN HM 2000070 BAYVIEW GARDENS ADDN # 8 LOT B5	\$146,500.00	\$3,262.77
17701079	EFFLER HOMER HOMESTEAD TRUST	C/O CAROLYN GENE CARFRAE TRUSTEE	2130 SW 122ND PL	BURIEN	WA	98146	T 6S R 13W SEC 8 SEWARD MERIDIAN HM 2000070 BAYVIEW GARDENS ADDN # 8 LOT B1	\$150,600.00	\$3,262.77
17701080	DRUMMOND LINDA KAY FAMILY TRUST		PO BOX 872646	WASILLA	AK	99687	T 6S R 13W SEC 8 SEWARD MERIDIAN HM 2000070 BAYVIEW GARDENS ADDN # 8 LOT B2	\$82,100.00	\$3,262.77
17701082CO01	GOWER DAVID		702 QUIET CREEK DRIVE	HOMER	AK	99603	T 6S R 13W SEC 17 Seward Meridian HM 2005045 QUIET CREEK COMMUNITY PHASE 1 UN IT 702	\$446,200.00	\$3,262.77
17701082CO02	LOCKWOOD HARLOW TRUST		602 PALLADIUM DR E	JOLIET	IL	60435	T 6S R 13W SEC 17 Seward Meridian HM 2005045 QUIET CREEK COMMUNITY PHASE 1 UN IT 704	\$428,600.00	\$3,262.77
17701082CO03	GRIFFITH MARY ANN		706 QUIET CREEK DR # 706	HOMER	AK	99603	T 6S R 13W SEC 17 Seward Meridian HM 2005045 QUIET CREEK COMMUNITY PHASE 1 UN IT 706	\$434,700.00	\$3,262.77
17701082CO04	FRANK WILLIAM E & GAIL S		PO BOX 1749	ROCKPORT	TX	78381	T 6S R 13W SEC 17 Seward Meridian HM 2005045 QUIET CREEK COMMUNITY PHASE 1 UN IT 708	\$432,800.00	\$3,262.77
17701082CO05	FORRESTER FAMILY TRUST		PO BOX 371	HOMER	AK	99603	T 6S R 13W SEC 17 Seward Meridian HM 2005045 QUIET CREEK COMMUNITY PHASE 1 UN IT 710	\$440,000.00	\$3,262.77
17701082CO06	AMMERMAN ROBERT L		924 QUIET CREEK DR	HOMER	AK	99603	T 6S R 13W SEC 17 Seward Meridian HM 2006075 QUIET CREEK COMMUNITY LLC PHASE 2 UNIT 924	\$465,900.00	\$3,262.77
17701082CO06	AMMERMAN GAIL M		924 QUIET CREEK DR	HOMER	AK	99603	T 6S R 13W SEC 17 Seward Meridian HM 2006075 QUIET CREEK COMMUNITY LLC PHASE 2 UNIT 924	\$465,900.00	\$3,262.77
17701082CO07	NIKORA LEO & BEVERLEY TRUST		119 MISSION HILLS DR	RANCHO MIRAGE	CA	92270	T 6S R 13W SEC 17 Seward Meridian HM 2006075 QUIET CREEK COMMUNITY LLC PHASE 2 UNIT 926	\$466,100.00	\$3,262.77
17701082CO08	FEDERAL NATIONAL MORTGAGE		PO BOX 650043	DALLAS	TX	75265	T 6S R 13W SEC 17 Seward Meridian HM 2006075 QUIET CREEK COMMUNITY LLC PHASE 2 UNIT 928	\$470,300.00	\$3,262.77
17701082CO09	NEAL FAMILY LIMITED PARTNERSHIP		5800 LAKEWOOD RANCH BLVD N	LAKEWOOD RANCH	FL	34240	T 6S R 13W SEC 17 Seward Meridian HM 2006075 QUIET CREEK COMMUNITY LLC PHASE 2 UNIT 930	\$452,000.00	\$3,262.77

All owners of record are listed. If there is more than one parcel owner,
each owner does not owe a separate assessment. Assessments are due per parcel.

Parcel_ID	OWNER	ATTENTION	ADDRESS	CITY	STATE	ZIPCODE	LEGAL	Assessed Value	Assessment
17701082CO10	DAVIDHIZAR FAMILY TRUST		511 KNOLL CIR	SOLDOTNA	AK	99669	T 6S R 13W SEC 17 Seward Meridian HM 2006075 QUIET CREEK COMMUNITY LLC PHASE 2 UNIT 932	\$469,600.00	\$3,262.77
17701082CO11	FULLER DAVID L		PO BOX 837	GOODLAND	FL	34140	T 6S R 13W SEC 17 Seward Meridian HM 2007088 QUIET CREEK COMMUNITY LLC PHASE 3 UNIT 812	\$474,300.00	\$3,262.77
17701082CO11	FULLER JOAN A		PO BOX 837	GOODLAND	FL	34140	T 6S R 13W SEC 17 Seward Meridian HM 2007088 QUIET CREEK COMMUNITY LLC PHASE 3 UNIT 812	\$474,300.00	\$3,262.77
17701082CO12	ALASKA USA FEDERAL CREDIT UNION		4000 CREDIT UNION DR	ANCHORAGE	AK	99503	T 6S R 13W SEC 17 Seward Meridian HM 2007088 QUIET CREEK COMMUNITY LLC PHASE 3 UNIT 814	\$476,100.00	\$3,262.77
17701082CO13	BEERY TRUST		PO BOX 195	EXETER	CA	93221	T 6S R 13W SEC 17 Seward Meridian HM 2009011 QUIET CREEK COMMUNITY LLC PHASE 4 AMENDED UNIT 816	\$473,800.00	\$3,262.77
17701082CO14	ALASKA USA FEDERAL CREDIT UNION		4000 CREDIT UNION DR	ANCHORAGE	AK	99503	T 6S R 13W SEC 17 Seward Meridian HM 2009011 QUIET CREEK COMMUNITY LLC PHASE 4 AMENDED UNIT 818	\$454,700.00	\$3,262.77
17701082CO15	ALASKA USA FEDERAL CREDIT UNION		4000 CREDIT UNION DR	ANCHORAGE	AK	99503	T 6S R 13W SEC 17 Seward Meridian HM 2009011 QUIET CREEK COMMUNITY LLC PHASE 4 AMENDED UNIT 820	\$469,200.00	\$3,262.77
17701093	FEFELOV PETER		4981 E HILL RD	HOMER	AK	99603	T 6S R 13W SEC 16 SEWARD MERIDIAN HM 2007029 BAYVIEW GARDENS ADDN NO 3 FEFELOV REPLAT LOT 21A BLOCK 9	\$101,200.00	\$3,262.77
17701094	IRELAND COLETTE P		PO BOX 3464	HOMER	AK	99603	T 6S R 13W SEC 17 SEWARD MERIDIAN HM 2010023 BAYVIEW GARDENS IRELAND ADDN LOT 1A	\$87,700.00	\$3,262.77
17701095	PETERSON JACQUE E		8612 BOUNDARY AVE APT 4	ANCHORAGE	AK	99504	T 6S R 13W SEC 17 SEWARD MERIDIAN HM 2010023 BAYVIEW GARDENS IRELAND ADDN LOT 1B	\$282,200.00	\$3,262.77
17701101	THURSTON JAMES W & JANET M REVOCABLE TRUST		PO BOX 6469	HALIBUT COVE	AK	99603	T 6S R 13W SEC 17 SEWARD MERIDIAN HM 2001018 FIREWEED TERRACE TRACT 1	\$162,600.00	\$3,262.77
17701102	BRISCOE MARTHA H TRUST		PO BOX 28	HOMER	AK	99603	T 6S R 13W SEC 17 SEWARD MERIDIAN HM 2001018 FIREWEED TERRACE TRACT 2	\$159,800.00	\$3,262.77
17701103	KLOUDA BERNARD J DECLARATION OF TRUST		5185 W 80TH AVE	ANCHORAGE	AK	99502	T 6S R 13W SEC 17 SEWARD MERIDIAN HM 2001018 FIREWEED TERRACE TRACT 3	\$163,200.00	\$3,262.77
17701104	KLOUDA BERNARD J DECLARATION OF TRUST		5185 W 80TH AVE	ANCHORAGE	AK	99502	T 6S R 13W SEC 17 SEWARD MERIDIAN HM 2001018 FIREWEED TERRACE TRACT 4	\$153,900.00	\$3,262.77
17701107	BERGT NEIL G		PO BOX 2555	HOMER	AK	99603	T 6S R 13W SEC 17 SEWARD MERIDIAN HM 2008021 BAYVIEW GARDENS RASBERRY COURT VACATION NO 2 AMENDED TRACT 5A	\$813,800.00	\$3,262.77
17701108	CLOUD HOWARD H III & EVANS LEAH G		PO BOX 2419	HOMER	AK	99603	T 6S R 13W SEC 17 SEWARD MERIDIAN HM 2008021 BAYVIEW GARDENS RASBERRY COURT VACATION NO 2 AMENDED TRACT 6A	\$862,000.00	\$3,262.77
17701109	SITENGA GARRET L & LAMENDOLA-SITENGA KRISTINE		PO BOX 3647	HOMER	AK	99603	T 6S R 13W SEC 17 SEWARD MERIDIAN HM 2008021 BAYVIEW GARDENS RASBERRY COURT VACATION NO 2 AMENDED LOT 4-A1	\$127,000.00	\$3,262.77
17701111	SITENGA GARRET L & LAMENDOLA-SITENGA KRISTINE		PO BOX 3647	HOMER	AK	99603	T 6S R 13W SEC 17 SEWARD MERIDIAN HM 2007119 BAYVIEW GARDENS SITENGA REPLAT NO 2 LOT 2A-1B	\$902,000.00	\$3,262.77
17702002	HORNADAY JAMES C		PO BOX 2489	HOMER	AK	99603	T 6S R 13W SEC 17 SEWARD MERIDIAN HM COMMENCING AT THE SECTION CORNER COMMON TO SEC 17 18 19 & 20 TH S 89 DEG 57 MIN 01 SEC E 660.19 FT TH N 0 DEG 12 MIN 35 SEC W 739.88 FT TO THE TRUE POINT OF BEGINNING TH N 0 DEG 12 MIN 35 SEC W 250 FT TH S 89 DEG 56	\$49,900.00	\$3,262.77
17702008	NOVAK DENNIS	DIANE NOVAK PERSONAL REP C/O DAN WESTERBERG	4164 PENNOCK ST STE A	HOMER	AK	99603	T 6S R 13W SEC 17 SEWARD MERIDIAN HM PTN N1/2 SE1/4 BEG @ SE CORNER TR B H LATHAM SUB @CTR OF HOMER EAST HILL RD; TH N86 DEG 27'W 228.1 FT TO POB; TH S ODEG 23'E 330 FT TO CORNER 2; TH W 192 FT TO CTR OF KALIMAN CREEK & CORNER 3; TH NW ALONG CTR O	\$155,500.00	\$3,262.77
17702019	UNITED STATES BLM		222 W 7TH AVE STOP 13	ANCHORAGE	AK	99513	T 6S R 13W SEC 17 SEWARD MERIDIAN HM E 630 FT OF W 1320.2 FT OF N 400 FT OF S 430 FT	\$1,979,700.00	\$3,262.77

FINAL ASSESSMENT ROLL

All owners of record are listed. If there is more than one parcel owner,
each owner does not owe a separate assessment. Assessments are due per parcel.

Parcel_ID	OWNER	ATTENTION	ADDRESS	CITY	STATE	ZIPCODE	LEGAL	Assessed Value	Assessment
17702030	FELL MICHAEL W		PO BOX 149	HOMER	AK	99603	T 6S R 13W SEC 17 SEWARD MERIDIAN HM 0770061 BARNETT'S SOUTH SLOPE SUB LOT 21 BLK 1	\$30,200.00	\$3,262.77
17702030	FELL MARY K		PO BOX 149	HOMER	AK	99603	T 6S R 13W SEC 17 SEWARD MERIDIAN HM 0770061 BARNETT'S SOUTH SLOPE SUB LOT 21 BLK 1	\$30,200.00	\$3,262.77
17702031	FELL MARY K		PO BOX 149	HOMER	AK	99603	T 6S R 13W SEC 17 SEWARD MERIDIAN HM 0770061 BARNETT'S SOUTH SLOPE SUB LOT 20 BLK 1	\$29,800.00	\$3,262.77
17702031	FELL MICHAEL W		PO BOX 149	HOMER	AK	99603	T 6S R 13W SEC 17 SEWARD MERIDIAN HM 0770061 BARNETT'S SOUTH SLOPE SUB LOT 20 BLK 1	\$29,800.00	\$3,262.77
17702032	FELL MICHAEL W		PO BOX 149	HOMER	AK	99603	T 6S R 13W SEC 17 SEWARD MERIDIAN HM 0770061 BARNETT'S SOUTH SLOPE SUB LOT 19 BLK 1	\$29,800.00	\$3,262.77
17702032	FELL MARY K		PO BOX 149	HOMER	AK	99603	T 6S R 13W SEC 17 SEWARD MERIDIAN HM 0770061 BARNETT'S SOUTH SLOPE SUB LOT 19 BLK 1	\$29,800.00	\$3,262.77
17702033	FELL MARY K		PO BOX 149	HOMER	AK	99603	T 6S R 13W SEC 17 SEWARD MERIDIAN HM 0770061 BARNETT'S SOUTH SLOPE SUB LOT 18 BLK 1	\$49,800.00	\$3,262.77
17702033	FELL MICHAEL W		PO BOX 149	HOMER	AK	99603	T 6S R 13W SEC 17 SEWARD MERIDIAN HM 0770061 BARNETT'S SOUTH SLOPE SUB LOT 18 BLK 1	\$49,800.00	\$3,262.77
17702034	SUMPTION TERRY L & TRACY L		842 TASMANIA WEST CT	HOMER	AK	99603	T 6S R 13W SEC 17 SEWARD MERIDIAN HM 0770061 BARNETT'S SOUTH SLOPE SUB LOT 17 BLK 1	\$250,500.00	\$3,262.77
17702035	FELL MICHAEL W & MARY K		PO BOX 149	HOMER	AK	99603	T 6S R 13W SEC 17 SEWARD MERIDIAN HM 0770061 BARNETT'S SOUTH SLOPE SUB LOT 16 BLK 1	\$308,200.00	\$3,262.77
17702036	FELL MICHAEL W		PO BOX 149	HOMER	AK	99603	T 6S R 13W SEC 17 SEWARD MERIDIAN HM 0770061 BARNETT'S SOUTH SLOPE SUB LOT 15 BLK 1	\$74,200.00	\$3,262.77
17702036	FELL MARY K		PO BOX 149	HOMER	AK	99603	T 6S R 13W SEC 17 SEWARD MERIDIAN HM 0770061 BARNETT'S SOUTH SLOPE SUB LOT 15 BLK 1	\$74,200.00	\$3,262.77
17702037	KASSOUNI DICRAN		PO BOX 2924	HOMER	AK	99603	T 6S R 13W SEC 17 SEWARD MERIDIAN HM 0770061 BARNETT'S SOUTH SLOPE SUB LOT 14 BLK 1	\$258,900.00	\$3,262.77
17702038	HEUSEL DEAN R & SHIRLEY J		2224 MASONS POINT PL	WILMINGTON	NC	28405	T 6S R 13W SEC 17 SEWARD MERIDIAN HM 0770061 BARNETT'S SOUTH SLOPE SUB LOT 13 BLK 1	\$81,200.00	\$3,262.77
17702039	MARLEY WILLIAM JAY Jr		795 W TASMANIA CT	HOMER	AK	99603	T 6S R 13W SEC 17 SEWARD MERIDIAN HM 0770061 BARNETT'S SOUTH SLOPE SUB LOT 12 BLK 1	\$486,800.00	\$3,262.77
17702039	MARLEY ERICA S		795 W TASMANIA CT	HOMER	AK	99603	T 6S R 13W SEC 17 SEWARD MERIDIAN HM 0770061 BARNETT'S SOUTH SLOPE SUB LOT 12 BLK 1	\$486,800.00	\$3,262.77
17702040	MOORE TIMOTHY J & MARGARET H		PO BOX 1646	HOMER	AK	99603	T 6S R 13W SEC 17 SEWARD MERIDIAN HM 0770061 BARNETT'S SOUTH SLOPE SUB LOT 11 BLK 1	\$359,500.00	\$3,262.77
17702044	WOODS JUDITH		PO BOX 741	HOMER	AK	99603	T 6S R 13W SEC 17 SEWARD MERIDIAN HM 0770061 BARNETT'S SOUTH SLOPE SUB LOT 4 BLK 2	\$60,200.00	\$3,262.77
17702045	WOODS JUDITH		PO BOX 741	HOMER	AK	99603	T 6S R 13W SEC 17 SEWARD MERIDIAN HM 0770061 BARNETT'S SOUTH SLOPE SUB LOT 2 BLK 2	\$227,700.00	\$3,262.77
17702046	FRANK LINDA		10900 CORRIE WAY	EAGLE RIVER	AK	99577	T 6S R 13W SEC 17 SEWARD MERIDIAN HM 0770061 BARNETT'S SOUTH SLOPE SUB LOT 1 BLK 2	\$30,300.00	\$3,262.77
17702047	BARNETT LAND COMPANY		2226 ARLINGTON DR N	ANCHORAGE	AK	99517	T 6S R 13W SEC 17 SEWARD MERIDIAN HM 0770061 BARNETT'S SOUTH SLOPE SUB LOT 3 BLK 2	\$500.00	\$3,262.77
17702050	BENNETT MAREN B		PO BOX 115	HOMER	AK	99603	T 6S R 13W SEC 17 SEWARD MERIDIAN HM 0830078 ANDERSON 1983 ADDN TRACT A	\$174,100.00	\$3,262.77
17702051	ANDERSON MARGARET S		PO BOX 115	HOMER	AK	99603	T 6S R 13W SEC 17 SEWARD MERIDIAN HM PORTION N1/2 NE1/4 SW1/4 LYING S OF TR A ANDERSON 1983 ADDN & W OF KACHEMAK WAY	\$190,400.00	\$3,262.77
17702052	LARSEN NANCY		4570 KACHEMAK WAY	HOMER	AK	99603	T 6S R 13W SEC 17 SEWARD MERIDIAN HM PORTION N1/2 NE1/4 SW1/4 LYING N OF ANDERSON 1980 SUB & E OF ANDERSON 1983 ADDN & KACHEMAK WAY	\$393,900.00	\$3,262.77
17702052	LARSEN DANE		4570 KACHEMAK WAY	HOMER	AK	99603	T 6S R 13W SEC 17 SEWARD MERIDIAN HM PORTION N1/2 NE1/4 SW1/4 LYING N OF ANDERSON 1980 SUB & E OF ANDERSON 1983 ADDN & KACHEMAK WAY	\$393,900.00	\$3,262.77

FINAL ASSESSMENT ROLL

All owners of record are listed. If there is more than one parcel owner,
each owner does not owe a separate assessment. Assessments are due per parcel.

Parcel_ID	OWNER	ATTENTION	ADDRESS	CITY	STATE	ZIPCODE	LEGAL	Assessed Value	Assessment
17702055	HOMER ASSEMBLY OF GOD		736 E END RD	HOMER	AK	99603	T 6S R 13W SEC 17 & 20 SEWARD MERIDIAN HM 0870011 NEW HOMER HIGH SCHOOL NO 2 TRACT 2 EXCLUDING DOT ROW	\$116,900.00	\$3,262.77
17702056	KENAI PENINSULA BOROUGH		144 N BINKLEY ST	SOLDOTNA	AK	99669	T 6S R 13W SEC 17 & 20 SEWARD MERIDIAN HM 0870011 NEW HOMER HIGH SCHOOL NO 2 TRACT 3	\$1,651,700.00	\$3,262.77
17702057	HOMER CITY OF		491 E PIONEER AVE	HOMER	AK	99603	T 6S R 13W SEC 17 & 20 SEWARD MERIDIAN HM 0870011 NEW HOMER HIGH SCHOOL NO 2 TRACT 1-B	\$2,398,400.00	\$3,262.77
17702060	HOEDEL NANCY L & SQUIRES GARY		PO BOX 3444	HOMER	AK	99603	T 6S R 13W SEC 17 SEWARD MERIDIAN HM 0830053 SUBDIVISION OF THE H LATHAM PROPERTY ROBERT HOEDEL 1983 TR B DEED OF RECORD BOUNDARY SURVEY LOT B-2	\$280,800.00	\$3,262.77
17702063	HERNANDEZ SARAH ELIZABETH		904 AVENUE A	SOUTH HOUSTON	TX	77587	T 6S R 13W SEC 17 SEWARD MERIDIAN HM 0780029 VINEYARD ESTATES SUB LOT 3	\$66,800.00	\$3,262.77
17702063	ZINGG SARAH		904 AVENUE A	SOUTH HOUSTON	TX	77587	T 6S R 13W SEC 17 SEWARD MERIDIAN HM 0780029 VINEYARD ESTATES SUB LOT 3	\$66,800.00	\$3,262.77
17702064	BRANCH CHRIS R		PO BOX 2916	HOMER	AK	99603	T 6S R 13W SEC 17 SEWARD MERIDIAN HM 0780029 VINEYARD ESTATES SUB LOT 4	\$71,900.00	\$3,262.77
17702065	FUNDEEN CARL W		2200 CHURCHILL DR	ANCHORAGE	AK	99517	T 6S R 13W SEC 17 SEWARD MERIDIAN HM 0780029 VINEYARD ESTATES SUB LOT 5	\$66,800.00	\$3,262.77
17702066	PARSONS TIRZAH R DECLARATION OF TRUST		PO BOX 456	HOMER	AK	99603	T 6S R 13W SEC 17 SEWARD MERIDIAN HM 0002558 SUBDIVISION OF THE H LATHAM PROPERTY TRACT A THAT PORTION BEGINNING AT THE 1/4 CORNER COMMON TO SEC 16 & 17 TH N 00 DEG 08 MIN W 280.50 FT TO THE POB TH N 00 DEG 08 MIN W 267.00 FT TH S 89 DEG 52 MIN W 150.	\$324,400.00	\$3,262.77
17702067	JOHNSON DAVID		PO BOX 3255	HOMER	AK	99603	T 6S R 13W SEC 17 SEWARD MERIDIAN HM 0700801 HOMER LATHAM SUB DAHLGREN 1970 ADDN LOT 1	\$306,300.00	\$3,262.77
17702068	ALASKA PARTNERS LLC		PO BOX 1874	HOMER	AK	99603	T 6S R 13W SEC 17 SEWARD MERIDIAN HM 0700801 HOMER LATHAM SUB DAHLGREN 1970 ADDN LOT 2	\$45,800.00	\$3,262.77
17702069	ALASKA PARTNERS LLC		PO BOX 1874	HOMER	AK	99603	T 6S R 13W SEC 17 SEWARD MERIDIAN HM 0700801 HOMER LATHAM SUB DAHLGREN 1970 ADDN LOT 3	\$45,800.00	\$3,262.77
17702070	ALASKA PARTNERS LLC		PO BOX 1874	HOMER	AK	99603	T 6S R 13W SEC 17 SEWARD MERIDIAN HM 0700801 HOMER LATHAM SUB DAHLGREN 1970 ADDN LOT 4	\$48,200.00	\$3,262.77
17702072	ANDREE ALFRED L & RUTH C		PO BOX 2146	HOMER	AK	99603	T 6S R 13W SEC 17 SEWARD MERIDIAN HM 0910002 H LATHAM SUB NO 4 LOT 1	\$268,800.00	\$3,262.77
17702073	ANDREE ALFRED L & RUTH C		PO BOX 2146	HOMER	AK	99603	T 6S R 13W SEC 17 SEWARD MERIDIAN HM 0910002 H LATHAM SUB NO 4 LOT 2	\$83,700.00	\$3,262.77
17702074	KENAI PENINSULA BOROUGH		144 N BINKLEY ST	SOLDOTNA	AK	99669	T 6S R 13W SEC 17 SEWARD MERIDIAN HM 0940035 NEW HOMER HIGH SCHOOL SUB NO 3 TRACT 1A-1	\$49,383,800.00	\$3,262.77
17702076	HOMER UNITED METHODIST CHURCH		770 E END RD	HOMER	AK	99603	T 6S R 13W SEC 17 SEWARD MERIDIAN HM 0970038 HOMER UNITED METHODIST CHURCH SUB AMENDED LOT 1	\$1,095,800.00	\$3,262.77
17702080	HEIMBUCH FLOYD MICHAEL & FRANCES A		4540 ANDERSON ST	HOMER	AK	99603	T 6S R 13W SEC 17 SEWARD MERIDIAN HM 0980007 BARNETTS SOUTH SLOPE SUB ANNIES ADDN TRACT A	\$384,800.00	\$3,262.77
17702082	CRANDALL JOHN P & CASS M		PO BOX 470	HOMER	AK	99603	T 6S R 13W SEC 17 SEWARD MERIDIAN HM 2000008 BARNETT'S SOUTH SLOPE SUB CRANDALL ADDN NO 2 LOT 6-A- 1	\$179,900.00	\$3,262.77
17702083	CRANDALL JOHN P & CASS M		PO BOX 470	HOMER	AK	99603	T 6S R 13W SEC 17 SEWARD MERIDIAN HM 2000008 BARNETT'S SOUTH SLOPE SUB CRANDALL ADDN NO 2 LOT 5-A- 1	\$503,000.00	\$3,262.77
17702084	CALHOUN ALASKA COMMUNITY PROPERTY TRUST		PO BOX 3805	HOMER	AK	99603	T 6S R 13W SEC 17 SEWARD MERIDIAN HM 2001044 BARNETTS SOUTH SLOPE SUB TERESAS TURF ADDN TRACT T	\$108,600.00	\$3,262.77
17702086	ST JEAN KURT		722 WADDELL ST	HOMER	AK	99603	T 6S R 13W SEC 17 SEWARD MERIDIAN HM 2005026 VINEYARD ESTATES REPLAT 2005 LOT 1-A	\$165,400.00	\$6,525.54

FINAL ASSESSMENT ROLL

All owners of record are listed. If there is more than one parcel owner,
each owner does not owe a separate assessment. Assessments are due per parcel.

Parcel_ID	OWNER	ATTENTION	ADDRESS	CITY	STATE	ZIPCODE	LEGAL	Assessed Value	Assessment
17702087	MOSS ROBERT H LIVING TRUST		PO BOX 774	HOMER	AK	99603	T 6S R 13W SEC 17 SEWARD SW HM 2006035 SUBDIVISION OF THE H LATHAM PROPERTY MOSS ADDN TRACT C-1	\$307,700.00	\$3,262.77
17702088	MARSTERS NICKI		CMR 443 BOX 146	APO	AE	09002	T 6S R 13W SEC 17 SEWARD MERIDIAN HM 2006037 BARNETTS SOUTH SLOPE SUB QUIET CREEK PARK UNIT 1 LOT 35	\$92,400.00	\$3,262.77
17702088	MARSTERS AARON		CMR 443 BOX 146	APO	AE	09002	T 6S R 13W SEC 17 SEWARD MERIDIAN HM 2006037 BARNETTS SOUTH SLOPE SUB QUIET CREEK PARK UNIT 1 LOT 35	\$92,400.00	\$3,262.77
17702089	QUIET CREEK PARK LLC		PO BOX 3368	HOMER	AK	99603	T 6S R 13W SEC 17 SEWARD MERIDIAN HM PTN N1/2 SE1/4 LYING W & S OF EAST HILL RD & EXCL BARNETTS SOUTH SLOPE SUB BLKS 1 & 2 CRANDALL ADDN & ANNIES ADDN & H LATHAM NO 4 & TERESAS TURF ADDN & BARNETTS SOUTH SLOPE SUB QUIET CREEK PARK UNIT 1 & EXCL THA	\$424,200.00	\$3,262.77
17702090	ANDERSON MARGARET S		PO BOX 115	HOMER	AK	99603	T 06S R 13W SEC 17 SEWARD MERIDIAN HM 2011017 ANDERSON 2011 SUBD LOT 1	\$46,300.00	\$3,262.77
17702091	ANDERSON MARGARET S		PO BOX 115	HOMER	AK	99603	T 06S R 13W SEC 17 SEWARD MERIDIAN HM 2011017 ANDERSON 2011 SUBD TRACT A	\$184,600.00	\$3,262.77
17702092	ANDERSON MARGARET S		PO BOX 115	HOMER	AK	99603	T 06S R 13W SEC 17 SEWARD MERIDIAN HM THOSE PRTN SE1/4/ NE1/4 SW1/4 & N1/2 SE1/4 SW1/4 EXCLUDING PARCELS PER WD'S 51 @ 12 & 52 @ 101 & ALL ANDERSON SUBS	\$241,400.00	\$3,262.77
17704002	WILLIAMSON DON A		PO BOX 1757	HOMER	AK	99603	T 6S R 13W SEC 17 SEWARD MERIDIAN HM 0610215 ANDERSON SUB LOT 2 BLK 1	\$252,000.00	\$3,262.77
17704002	SIGMAN MARILYN J		PO BOX 1757	HOMER	AK	99603	T 6S R 13W SEC 17 SEWARD MERIDIAN HM 0610215 ANDERSON SUB LOT 2 BLK 1	\$252,000.00	\$3,262.77
17704004	MAHER RICHARD J & DARLENE E		PO BOX 1579	HOMER	AK	99603	T 6S R 13W SEC 17 SEWARD MERIDIAN HM 0610215 ANDERSON SUB LOT 08 BLK 01	\$186,500.00	\$3,262.77
17704005	MONTANA MARY PAT IRREVOCABLE TRUST	JULIE A ROGERS TRUSTEE	PO BOX 690	COOPER LANDING	AK	99572	T 6S R 13W SEC 17 SEWARD MERIDIAN HM 0610215 ANDERSON SUB LOT 09 BLK 01	\$171,900.00	\$3,262.77
17704008	SMITH MAYNARD R & KATHY A		PO BOX 3099	HOMER	AK	99603	T 6S R 13W SEC 17 SEWARD MERIDIAN HM 0610215 ANDERSON SUB LOT 5 BLK 1	\$194,500.00	\$3,262.77
17704009	PASCALL JANE M		4105 KACHEMAK WAY APT 1	HOMER	AK	99603	T 6S R 13W SEC 17 SEWARD MERIDIAN HM 0610215 ANDERSON SUB LOT 6 BLK 1	\$183,300.00	\$3,262.77
17704010	BRANDAL SAM O & CATHY J		PO BOX 383	HOMER	AK	99603	T 6S R 13W SEC 17 SEWARD MERIDIAN HM 0690346 ANDERSON 1969 SUB LOT 1 BLK 2	\$248,900.00	\$3,262.77
17704011	LAU COMMUNITY PROPERTY TRUST		PO BOX 3414	HOMER	AK	99603	T 6S R 13W SEC 17 SEWARD MERIDIAN HM 0690346 ANDERSON 1969 SUB LOT 2 BLK 2	\$253,400.00	\$3,262.77
17704012	NELSON ERIC A DECLARATION OF TRUST		95 STERLING HWY STE 1	HOMER	AK	99603	T 6S R 13W SEC 17 SEWARD MERIDIAN HM 0690346 ANDERSON 1969 SUB LOT 1 BLK 3	\$196,900.00	\$3,262.77
17704013	ANVIL CREEK INVESTMENT COMPANY LLC		PO BOX 2882	KENAI	AK	99611	T 6S R 13W SEC 17 SEWARD MERIDIAN HM 0690346 ANDERSON 1969 SUB LOT 2 BLK 3	\$52,500.00	\$3,262.77
17704014	WALKDEN CHARLES & DARLENE		PO BOX 2017	HOMER	AK	99603	T 6S R 13W SEC 17 SEWARD MERIDIAN HM 0690346 ANDERSON 1969 SUB LOT 3 BLK 3	\$218,600.00	\$3,262.77
17704015	COATS MEREDITH		2546 TALKEETNA AVE	FAIRBANKS	AK	99709	T 6S R 13W SEC 17 SEWARD MERIDIAN HM 0690346 ANDERSON 1969 SUB LOT 4 BLK 3	\$322,900.00	\$3,262.77
17704017	BARTHOLOMEW MICHAEL JOHN		PO BOX 52	ANCHOR POINT	AK	99556	T 6S R 13W SEC 17 SEWARD MERIDIAN HM 0721111 ANDERSON 1972 SUB LOT 6 BLK 3	\$324,000.00	\$3,262.77
17704019	ROE JAMES C & STOVEL LUANA		4255 PLEASANT WAY	HOMER	AK	99603	T 6S R 13W SEC 17 SEWARD MERIDIAN HM 0720111 ANDERSON 1972 SUB LOT 13 BLK 1	\$239,500.00	\$3,262.77
17704020	LIMA ALAN M & CAROL E		384 CRESCENT DR	ROSEVILLE	CA	95678	T 6S R 13W SEC 17 SEWARD MERIDIAN HM 0720111 ANDERSON SUB REPLAT OF LOT 1 BLK 1 LOT 1-C BLK 1	\$56,600.00	\$3,262.77

FINAL ASSESSMENT ROLL

All owners of record are listed. If there is more than one parcel owner,
each owner does not owe a separate assessment. Assessments are due per parcel.

Parcel_ID	OWNER	ATTENTION	ADDRESS	CITY	STATE	ZIPCODE	LEGAL	Assessed Value	Assessment
17704023	FRY DAVID W		468 RAINBOW CT	HOMER	AK	99603	T 6S R 13W SEC 17 SEWARD MERIDIAN HM 0780109 ANDERSON SUB 1969 ADDN REPLAT OF LOT 5 BLK 3 LOT 5-A BLK 3	\$223,000.00	\$3,262.77
17704024	BAYLINK PAUL		PO BOX 2492	HOMER	AK	99603	T 6S R 13W SEC 17 SEWARD MERIDIAN HM 0780109 ANDERSON SUB 1969 ADDN REPLAT OF LOT 5 BLK 3 LOT 5-B BLK 3	\$178,600.00	\$3,262.77
17704025	BABCOCK RUTH E		4136 MAIN ST	HOMER	AK	99603	T 6S R 13W SEC 17 SEWARD MERIDIAN HM 0800039 ANDERSON SUB 1980 REPLAT LOT 3-A	\$389,700.00	\$3,262.77
17704026	DICKEY BRAD		PO BOX 2677	HOMER	AK	99603	T 6S R 13W SEC 17 SEWARD MERIDIAN HM 0800039 ANDERSON SUB 1980 REPLAT LOT 3-B	\$303,400.00	\$3,262.77
17704026	DICKEY PAULA		PO BOX 2677	HOMER	AK	99603	T 6S R 13W SEC 17 SEWARD MERIDIAN HM 0800039 ANDERSON SUB 1980 REPLAT LOT 3-B	\$303,400.00	\$3,262.77
17704027	PAULINO ROBERTA COPELAND		972 LAKESIDE DR	HOMER	AK	99603	T 6S R 13W SEC 17 SEWARD MERIDIAN HM 0800039 ANDERSON SUB 1980 REPLAT LOT 3-C	\$296,800.00	\$3,262.77
17704027	PAULINO THOMAS P		PO BOX 951	HOMER	AK	99603	T 6S R 13W SEC 17 SEWARD MERIDIAN HM 0800039 ANDERSON SUB 1980 REPLAT LOT 3-C	\$296,800.00	\$3,262.77
17704028	LEVIT BARRY M		5013 LANGLEY RD	LANGLEY	WA	98260	T 6S R 13W SEC 17 SEWARD MERIDIAN HM 0830042 ANDERSON SUB NO 10 LOT 7-A1	\$47,500.00	\$3,262.77
17704028	LEVIT JODY J		5013 LANGLEY RD	LANGLEY	WA	98260	T 6S R 13W SEC 17 SEWARD MERIDIAN HM 0830042 ANDERSON SUB NO 10 LOT 7-A1	\$47,500.00	\$3,262.77
17704029	LEVIT JODY J		5013 LANGLEY RD	LANGLEY	WA	98260	T 6S R 13W SEC 17 SEWARD MERIDIAN HM 0830042 ANDERSON SUB NO 10 LOT 7-A2	\$263,600.00	\$3,262.77
17704029	LEVIT BARRY M		5013 LANGLEY RD	LANGLEY	WA	98260	T 6S R 13W SEC 17 SEWARD MERIDIAN HM 0830042 ANDERSON SUB NO 10 LOT 7-A2	\$263,600.00	\$3,262.77
17704030	LEVIT JODY J		5013 LANGLEY RD	LANGLEY	WA	98260	T 6S R 13W SEC 17 SEWARD MERIDIAN HM 0830042 ANDERSON SUB NO 10 LOT 7-A3	\$45,700.00	\$3,262.77
17704030	LEVIT BARRY M		5013 LANGLEY RD	LANGLEY	WA	98260	T 6S R 13W SEC 17 SEWARD MERIDIAN HM 0830042 ANDERSON SUB NO 10 LOT 7-A3	\$45,700.00	\$3,262.77
17704031	BOLTON ROGER W & HELEN E		4155 KACHEMAK WAY	HOMER	AK	99603	T 6S R 13W SEC 17 SEWARD MERIDIAN HM 0830042 ANDERSON SUB NO 10 LOT 4-A1	\$221,500.00	\$3,262.77
17704032	PASTRO JIM		4233 KACHEMAK WAY	HOMER	AK	99603	T 6S R 13W SEC 17 SEWARD MERIDIAN HM 0990027 ANDERSON 1998 ADDN LOT 1-D BLK 1	\$267,100.00	\$3,262.77
17704032	PASTRO DEBBIE		4233 KACHEMAK WAY	HOMER	AK	99603	T 6S R 13W SEC 17 SEWARD MERIDIAN HM 0990027 ANDERSON 1998 ADDN LOT 1-D BLK 1	\$267,100.00	\$3,262.77
17705111	YOURKOWSKI MICHAEL		3059 KACHEMAK DR	HOMER	AK	99603	T 6S R 13W SEC 17 SEWARD MERIDIAN HM 0840008 A A MATTOX SUB 1958 ADDN UNIT 2 AMENDED LOT 36	\$275,200.00	\$3,262.77
17705112	NEWELL GREGORY T & KAREN L		PO BOX 2566	HOMER	AK	99603	T 6S R 13W SEC 17 SEWARD MERIDIAN HM 0840008 A A MATTOX SUB 1958 ADDN UNIT 2 AMENDED LOT 35	\$39,400.00	\$3,262.77
17705113	MITCHELL ERNEST D & CANDACE D		PO BOX 15276	FRITZ CREEK	AK	99603	T 6S R 13W SEC 17 SEWARD MERIDIAN HM 0840008 A A MATTOX SUB 1958 ADDN UNIT 2 AMENDED LOT 34	\$231,700.00	\$3,262.77
17705114	MOSS ROBERT H LIVING TRUST		PO BOX 774	HOMER	AK	99603	T 6S R 13W SEC 17 SEWARD MERIDIAN HM 0840008 A A MATTOX SUB 1958 ADDN UNIT 2 AMENDED LOT 33	\$37,800.00	\$3,262.77
17705115	THONING REBEKAH G		PO BOX 6454	HALIBUT COVE	AK	99603	T 6S R 13W SEC 17 SEWARD MERIDIAN HM 0840008 A A MATTOX SUB 1958 ADDN UNIT 2 AMENDED LOT 32	\$144,300.00	\$3,262.77
17705115	THONING LUCAS D		PO BOX 6454	HALIBUT COVE	AK	99603	T 6S R 13W SEC 17 SEWARD MERIDIAN HM 0840008 A A MATTOX SUB 1958 ADDN UNIT 2 AMENDED LOT 32	\$144,300.00	\$3,262.77
17705116	DEFORREST FANYA BLEU		PO BOX 791	CORDOVA	AK	99574	T 6S R 13W SEC 17 SEWARD MERIDIAN HM 0840008 A A MATTOX SUB 1958 ADDN UNIT 2 AMENDED LOT 31	\$161,900.00	\$3,262.77
17705116	REESE NATHAN ANDREW		PO BOX 791	CORDOVA	AK	99574	T 6S R 13W SEC 17 SEWARD MERIDIAN HM 0840008 A A MATTOX SUB 1958 ADDN UNIT 2 AMENDED LOT 31	\$161,900.00	\$3,262.77
17705117	THOMAS GARY R		PO BOX 2486	HOMER	AK	99603	T 6S R 13W SEC 17 SEWARD MERIDIAN HM 0840008 A A MATTOX SUB 1958 ADDN UNIT 2 AMENDED LOT 30	\$202,500.00	\$3,262.77
17705118	VAIT LEO K & WOLD-VAIT N K		PO BOX 1532	HOMER	AK	99603	T 6S R 13W SEC 17 SEWARD MERIDIAN HM 0840008 A A MATTOX SUB 1958 ADDN UNIT 2 AMENDED LOT 28	\$191,800.00	\$3,262.77

All owners of record are listed. If there is more than one parcel owner,
each owner does not owe a separate assessment. Assessments are due per parcel.

Parcel_ID	OWNER	ATTENTION	ADDRESS	CITY	STATE	ZIPCODE	LEGAL	Assessed Value	Assessment
17705119	HUFF ALFRED W Jr		PO BOX 1222	HOMER	AK	99603	T 6S R 13W SEC 17 SEWARD MERIDIAN HM 0840008 A A MATTOX SUB 1958 ADDN UNIT 2 AMENDED LOT 29	\$144,200.00	\$3,262.77
17705120	CONLEY JAMES		PO BOX 709	HOMER	AK	99603	T 6S R 13W SEC 17 SEWARD MERIDIAN HM 0840008 A A MATTOX SUB 1958 ADDN UNIT 2 AMENDED LOT 27	\$148,800.00	\$3,262.77
17705120	CONLEY LISA		PO BOX 709	HOMER	AK	99603	T 6S R 13W SEC 17 SEWARD MERIDIAN HM 0840008 A A MATTOX SUB 1958 ADDN UNIT 2 AMENDED LOT 27	\$148,800.00	\$3,262.77
17705121	KEINTZ HOLLY L		4400 HEIDI CT	HOMER	AK	99603	T 6S R 13W SEC 17 SEWARD MERIDIAN HM 0840008 A A MATTOX SUB 1958 ADDN UNIT 2 AMENDED LOT 26	\$244,600.00	\$3,262.77
17705121	KEINTZ JORDIN M		4400 HEIDI CT	HOMER	AK	99603	T 6S R 13W SEC 17 SEWARD MERIDIAN HM 0840008 A A MATTOX SUB 1958 ADDN UNIT 2 AMENDED LOT 26	\$244,600.00	\$3,262.77
17705124	JONES FRIEDA		4525 HEIDI CT	HOMER	AK	99603	T 6S R 13W SEC 17 SEWARD MERIDIAN HM 0840008 A A MATTOX SUB 1958 ADDN UNIT 2 AMENDED LOT 23	\$242,900.00	\$3,262.77
17705124	REINSETH MEGAN J		4525 HEIDI CT	HOMER	AK	99603	T 6S R 13W SEC 17 SEWARD MERIDIAN HM 0840008 A A MATTOX SUB 1958 ADDN UNIT 2 AMENDED LOT 23	\$242,900.00	\$3,262.77
17705124	ROE FRANK		4525 HEIDI CT	HOMER	AK	99603	T 6S R 13W SEC 17 SEWARD MERIDIAN HM 0840008 A A MATTOX SUB 1958 ADDN UNIT 2 AMENDED LOT 23	\$242,900.00	\$3,262.77
17705125	MALONE ROBERT J		4315 HEIDI CT	HOMER	AK	99603	T 6S R 13W SEC 17 SEWARD MERIDIAN HM 0840008 A A MATTOX SUB 1958 ADDN UNIT 2 AMENDED LOT 22	\$196,700.00	\$3,262.77
17705126	MONTEZ JACINTO III		4309 HEIDI CT	HOMER	AK	99603	T 6S R 13W SEC 17 SEWARD MERIDIAN HM 0840008 A A MATTOX SUB 1958 ADDN UNIT 2 AMENDED LOT 21	\$250,800.00	\$3,262.77
17705127	NOLLAR BRIAN DAVID & JANE LOUISE		PO BOX 3107	HOMER	AK	99603	T 6S R 13W SEC 17 SEWARD MERIDIAN HM 0840008 A A MATTOX SUB 1958 ADDN UNIT 2 AMENDED LOT 20	\$164,900.00	\$3,262.77
17705128	GRANTIER ELAINE BORER LIVING TRUST		4285 HEIDI CT	HOMER	AK	99603	T 6S R 13W SEC 17 SEWARD MERIDIAN HM 0840008 A A MATTOX SUB 1958 ADDN UNIT 2 AMENDED LOT 19	\$218,500.00	\$3,262.77
17705129	VETERANS AFFAIRS SECRETARY OF		155 VAN GORDON ST	LAKEWOOD	CO	80228	T 6S R 13W SEC 17 SEWARD MERIDIAN HM 0840008 A A MATTOX SUB 1958 ADDN UNIT 2 AMENDED LOT 18	\$211,100.00	\$3,262.77
17705130	SEAMAN KARL C		4266 SHIRLEY CT	HOMER	AK	99603	T 6S R 13W SEC 17 SEWARD MERIDIAN HM 0840008 A A MATTOX SUB 1958 ADDN UNIT 2 AMENDED LOT 17	\$126,300.00	\$3,262.77
17705131	DOLMA JAMES & BRENDA		4276 SHIRLEY CT	HOMER	AK	99603	T 6S R 13W SEC 17 SEWARD MERIDIAN HM 0840008 A A MATTOX SUB 1958 ADDN UNIT 2 LOT 16	\$195,200.00	\$3,262.77
17705132	JIMERSON MICHAEL R		4292 SHIRLEY CT	HOMER	AK	99603	T 6S R 13W SEC 17 SEWARD MERIDIAN HM 0840008 A A MATTOX SUB 1958 ADDN UNIT 2 AMENDED LOT 15	\$319,000.00	\$3,262.77
17705133	APLIN MARIANNE		4290 SHIRLEY CT	HOMER	AK	99603	T 6S R 13W SEC 17 SEWARD MERIDIAN HM 0840008 A A MATTOX SUB 1958 ADDN LOT 14	\$218,500.00	\$3,262.77
17705133	APLIN DAVID		4290 SHIRLEY CT	HOMER	AK	99603	T 6S R 13W SEC 17 SEWARD MERIDIAN HM 0840008 A A MATTOX SUB 1958 ADDN LOT 14	\$218,500.00	\$3,262.77
17705134	DICKERSON SCOTT R		4281 SHIRLEY CT	HOMER	AK	99603	T 6S R 13W SEC 17 SEWARD MERIDIAN HM 0840008 A A MATTOX SUB 1958 ADDN UNIT 2 AMENDED LOT 13	\$157,900.00	\$3,262.77
17705135	LUCK STACY R		4267 SHIRLEY CT	HOMER	AK	99603	T 6S R 13W SEC 17 SEWARD MERIDIAN HM 0840008 A A MATTOX SUB 1958 ADDN UNIT 2 AMENDED LOT 12	\$180,600.00	\$3,262.77
17705135	LUCK KELLY N		4267 SHIRLEY CT	HOMER	AK	99603	T 6S R 13W SEC 17 SEWARD MERIDIAN HM 0840008 A A MATTOX SUB 1958 ADDN UNIT 2 AMENDED LOT 12	\$180,600.00	\$3,262.77
17705137	WEGLINSKI ALFRED J & JUDY A		4259 SHIRLEY CT	HOMER	AK	99603	T 6S R 13W SEC 17 SEWARD MERIDIAN HM 0840008 A A MATTOX SUB 1958 ADDN UNIT 2 AMENDED LOT 10	\$220,000.00	\$3,262.77
17705138	PAWUK MATTHEW W & STEPHANIE J		PO BOX 1561	PETERSBURG	AK	99833	T 6S R 13W SEC 17 SEWARD MERIDIAN HM 0840008 A A MATTOX SUB 1958 ADDN UNIT 2 AMENDED LOT 9	\$200,200.00	\$3,262.77
17705139	TURNER MARK L H		879 LINDA CT	HOMER	AK	99603	T 6S R 13W SEC 17 SEWARD MERIDIAN HM 0840008 A A MATTOX SUB 1958 ADDN UNIT 2 AMENDED LOT 8	\$178,900.00	\$3,262.77
17705140	WEGLINSKI ALFRED J & JUDY		4259 SHIRLEY CT	HOMER	AK	99603	T 6S R 13W SEC 17 SEWARD MERIDIAN HM 0840008 A A MATTOX SUB 1958 ADDN UNIT 2 AMENDED LOT 7	\$38,600.00	\$3,262.77
17705141	PARKER JEANNE M		866 LINDA CT	HOMER	AK	99603	T 6S R 13W SEC 17 SEWARD MERIDIAN HM 0840008 A A MATTOX SUB 1958 ADDN UNIT 2 AMENDED LOT 6	\$206,900.00	\$3,262.77
17705142	SUOMELA WALTER W		PO BOX 3092	HOMER	AK	99603	T 6S R 13W SEC 17 SEWARD MERIDIAN HM 0840008 A A MATTOX SUB 1958 ADDN UNIT 2 AMENDED LOT 5	\$40,900.00	\$3,262.77

FINAL ASSESSMENT ROLL

All owners of record are listed. If there is more than one parcel owner,
each owner does not owe a separate assessment. Assessments are due per parcel.

Parcel_ID	OWNER	ATTENTION	ADDRESS	CITY	STATE	ZIPCODE	LEGAL	Assessed Value	Assessment
17705143	SUOMELA WALTER W		PO BOX 3092	HOMER	AK	99603	T 6S R 13W SEC 17 SEWARD MERIDIAN HM 0840008 A A MATTOX SUB 1958 ADDN UNIT 2 AMENDED LOT 4	\$41,700.00	\$3,262.77
17705144	SUOMELA WALTER M		PO BOX 3092	HOMER	AK	99603	T 6S R 13W SEC 17 SEWARD MERIDIAN HM 0840008 A A MATTOX SUB 1958 ADDN UNIT 2 AMENDED LOT 3	\$266,200.00	\$3,262.77
17705145	SUOMELA WALTER M		PO BOX 3092	HOMER	AK	99603	T 6S R 13W SEC 17 SEWARD MERIDIAN HM 0840008 A A MATTOX SUB 1958 ADDN UNIT 2 AMENDED LOT 2	\$40,900.00	\$3,262.77
17705146	SUOMELA WALTER M		PO BOX 3092	HOMER	AK	99603	T 6S R 13W SEC 17 SEWARD MERIDIAN HM 0840008 A A MATTOX SUB 1958 ADDN UNIT 2 AMENDED LOT 1	\$272,500.00	\$3,262.77
17705147	MISSIG DBA T M I BUILDERS THEODORE		10265 GOODNEWS CIR	ANCHORAGE	AK	99515	T 6S R 13W SEC 17 SEWARD MERIDIAN HM 0850125 A A MATTOX SUB 1958 ADDN UNIT 2 REPLAT OF LOT 11 LOT 11A	\$128,100.00	\$3,262.77
17705148	WADE WINNIFRED G		PO BOX 1848	HOMER	AK	99603	T 6S R 13W SEC 17 SEWARD MERIDIAN HM 0850125 A A MATTOX SUB 1958 ADDN UNIT 2 REPLAT OF LOT 11 LOT 11B	\$128,600.00	\$3,262.77
17705152	PATTON ROBERT D & PEGGI L		4510 HEIDI CT	HOMER	AK	99603	T 6S R 13W SEC 17 SEWARD MERIDIAN HM 0990064 A A MATTOX PEGGIS ADDN LOT 24-A	\$215,700.00	\$3,262.77
17705153	COBLE GEOFF		PO BOX 1637	HOMER	AK	99603	T 6S R 13W SEC 17 SEWARD MERIDIAN HM 2002069 A A MATTOX SUB HOMER PROFESSIONAL BUILDING ADDN LOT 37A	\$221,700.00	\$3,262.77
17705155	GLACIERVIEW BAPTIST CHURCH		960 E END RD	HOMER	AK	99603	T 6S R 13W SEC 17 SEWARD MERIDIAN HM 2007089 A A MATTOX SUB GLACIERVIEW BAPTIST CHRUCH REPLAT LOT 12A	\$1,034,800.00	\$3,262.77
17705156	SELDOVIA VILLAGE TRIBE		PO BOX L	SELDOVIA	AK	99663	T 6S R 13W SEC 20 SEWARD MERIDIAN HM 2010064 A A MATTOX SUB 1958 SELDOVIA VILLAGE TRIBE ADDN NO2 LOT 10B	\$3,987,700.00	\$3,262.77
17705156	SELDOVIA VILLAGE TRIBE IRA		PO BOX L	SELDOVIA	AK	99663	T 6S R 13W SEC 20 SEWARD MERIDIAN HM 2010064 A A MATTOX SUB 1958 SELDOVIA VILLAGE TRIBE ADDN NO2 LOT 10B	\$3,987,700.00	\$3,262.77
17705209	UMINSKI PROPERTIES LLC		PO BOX 46	SELDOVIA	AK	99663	T 6S R 13W SEC 17 SEWARD MERIDIAN HM 0003746 A A MATTOX SUB 1958 ADDN LOT 6 & 7	\$158,800.00	\$3,262.77
17705212	HERBDOC LLC		1020 E END RD	HOMER	AK	99603	T 6S R 13W SEC 17 SEWARD MERIDIAN HM 2004024 A A MATTOX 1958 ADDN NO 5 LOT 4A-2	\$154,700.00	\$3,262.77
17705213	BLOOM KENTON		1044 E END RD STE A	HOMER	AK	99603	T 6S R 13W SEC 17 SEWARD MERIDIAN HM 2004024 A A MATTOX 1958 ADDN NO 5 LOT 4A-1	\$274,800.00	\$3,262.77
17705214	ZELLER MARTIN		1060 E END RD	HOMER	AK	99603	T 6S R 13W SEC 17 SEWARD MERIDIAN HM 2004024 A A MATTOX 1958 ADDN NO 5 LOT 5A	\$120,100.00	\$3,262.77
17705215	UMINSKI PROPERTIES LLC		PO BOX 46	SELDOVIA	AK	99663	T 6S R 13W SEC 17 SEWARD MERIDIAN HM 2004024 A A MATTOX 1958 ADDN NO 5 TRACT B-1	\$150,700.00	\$3,262.77
17705301	HOMER CHURCH OF CHRIST INC		PO BOX 1243	HOMER	AK	99603	T 6S R 13W SEC 17 & 20 SEWARD MERIDIAN HM 5803746 A A MATTOX SUB 1958 ADDN LOT 19 EXCLUDING DOT ROW	\$273,100.00	\$3,262.77
17705302	CATERINICHIO NINA		PO BOX 770651	EAGLE RIVER	AK	99577	T 6S R 13W SEC 17 SEWARD MERIDIAN HM 0003746 A A MATTOX SUB 1958 SUB LOT 18 EXCLUDING DOT ROW	\$34,900.00	\$3,262.77
17705306	KENAI PENINSULA BOROUGH		144 N BINKLEY ST	SOLDOTNA	AK	99669	T 6S R 13W SEC 17 SEWARD MERIDIAN HM 0003746 A A MATTOX SUB 1958 ADDN LOT 17 THAT PORTION BEGINNING AT THE CORNER COMMON TO SEC 16 & 17 & 20 & 21 TH WEST 363.8 FT TO THE POB TH N 19 DEG W 187.4 FT TH S 70 DEG 18 MIN 30 SEC W 208.8 FT TH N 19 DEG 41 MI	\$587,900.00	\$3,262.77
17705308	DIAMOND RIDGE PROPERTIES LLC		64893 DA MAR LOOP	HOMER	AK	99603	T 6S R 13W SEC 17 SEWARD MERIDIAN HM 200055 A A MATTOX SUB 2000 ADDN LOT 16B	\$217,200.00	\$3,262.77
17705309	BURCHFIELD AMY		PO BOX 2074	DURANGO	CO	81302	T 6S R 13W SEC 17 SEWARD MERIDIAN HM 200055 A A MATTOX SUB 2000 ADDN LOT 16C	\$87,300.00	\$3,262.77

FINAL ASSESSMENT ROLL

All owners of record are listed. If there is more than one parcel owner,
each owner does not owe a separate assessment. Assessments are due per parcel.

Parcel_ID	OWNER	ATTENTION	ADDRESS	CITY	STATE	ZIPCODE	LEGAL	Assessed Value	Assessment
17705309	REVESZ PAUL		4131 PENNOCK ST	HOMER	AK	99603	T 6S R 13W SEC 17 SEWARD MERIDIAN HM 200055 A A MATTOX SUB 2000 ADDN LOT 16C	\$87,300.00	\$3,262.77
17705310	PORTER BETTY JO		PO BOX 1497	BEAVER	UT	84713	T 6S R 13W SEC 17 SEWARD MERIDIAN HM 2007078 A A MATTOX SUB 2007 ADDN LOT 16-A1	\$35,900.00	\$3,262.77
17705310	PORTER PAUL R		PO BOX 1497	BEAVER	UT	84713	T 6S R 13W SEC 17 SEWARD MERIDIAN HM 2007078 A A MATTOX SUB 2007 ADDN LOT 16-A1	\$35,900.00	\$3,262.77
17705311	WATKINS DEBORAH L		PO BOX 116	HOMER	AK	99603	T 6S R 13W SEC 17 SEWARD MERIDIAN HM 2007078 A A MATTOX SUB 2007 ADDN LOT 16-A2	\$35,900.00	\$3,262.77
17705403	MCCANDLISH TIMOTHY R		PO BOX 2906	CARSON CITY	NV	89702	T 6S R 13W SEC 17 SEWARD MERIDIAN HM 0003746 A A MATTOX SUB 1985 ADDN A PORTION OF LOT 15 WHICH IS DESCRIBED AS BEGINNING AT THE SOUTHEAST CORNER OF SEC 17 TH NORTH 135 FT TH WEST ALONG THE NORTH BOUNDARY OF SAID LOT 15 150 FT TO THE POB OF THIS PARCE	\$44,000.00	\$3,262.77
17705404	GASSNER DAVID B & DE LA CRUZ JACKIE R		8632 22ND AVE SW	SEATTLE	WA	98106	T 6S R 13W SEC 17 SEWARD MERIDIAN HM 0003746 A A MATTOX SUB 1958 ADDN LOT 15 PORTION THEREOF	\$111,100.00	\$3,262.77
17705407	WEISSER JASON		PO Box 2903	HOMER	AK	99603	T 6S R 13W SEC 17 SEWARD MERIDIAN HM 2002062 A A MATTOX SUB PENNOCK PLACE ADDN LOT 14-C	\$167,900.00	\$3,262.77
17705409	STEPHENS TIMOTHY J & YVONNE C LIVING TRUST		4435 BIRDIE DR	CORONA	CA	92883	T 6S R 13W SEC 17 SEWARD MERIDIAN HM 2003070 A A MATTOX SUB PENNOCK PLACE ADDN NO 2 LOT 14A-2	\$60,800.00	\$3,262.77
17705410	ELAN GROUP LLC THE		2188 E SKYWALKER WAY	GREEN VALLEY	AZ	85614	T 6S R 13W SEC 17 SEWARD MERIDIAN HM 2004067 AA MATTOX SUB PENNOCK PLACE ADDN NO 3 LOT 1	\$0.00	\$3,262.77
17705411	THURSTON JAMES W & JANET M REVOCABLE TRUST		PO BOX 6469	HALIBUT COVE	AK	99603	T 6S R 13W SEC 17 SEWARD MERIDIAN HM 2004067 AA MATTOX SUB PENNOCK PLACE ADDN NO 3 LOT 14-B1	\$75,500.00	\$3,262.77
17706010	EMMENEGGER CAROLE E		2750 RIVER RUN RD	PRINCE GEORGE	VA	23875	T 6S R 13W SEC 20 SEWARD MERIDIAN HM 0870040 PIONEER AVE REC SUR 87-40RS TRACT A EXCLUDING DOT ROW	\$1,478,300.00	\$3,262.77
17706011	SITENGA GARRET L & LAMENDOLA-SITENGA KRISTINE S		4381 E HILL RD	HOMER	AK	99603	T 6S R 13W SEC 20 SEWARD MERIDIAN HM BEGIN AT E1/16 CORNER OF SEC SEC 17 & 20 TH N 0 DEG 19'W 77.2 FT TO SOUTH ROW LINE OF HOMER EAST RD TH S71 DEG 12' W ALONG ROW 314.6 FT TO POB TH S73 DEG 48'W 130 FT TH S 68 DEG 30'W 127 FT TH S8 DEG 43'E 316.2 FT TH	\$178,400.00	\$3,262.77
17706012	SITENGA GARRET L & LAMENDOLA-SITENGA KRISTINE S		4381 E HILL RD	HOMER	AK	99603	T 6S R 13W SEC 20 SEWARD MERIDIAN HM BEGIN AT E1/16 CORNER OF SEC SEC 17 & 20 TH NO DEG 19'W 77.2 FT TO SOUTH ROW LINE OF HOMER EAST RD TH S71 DEG 12' W ALONG ROW 204.6 FT TO POB TH S71 DEG 12'W 110 FT TH S 0 DEG 21' W 362.3 FT TH N 80 DEG 29'E 110 FT T	\$123,500.00	\$3,262.77
17706048	ULMER BURGESS INC		3858 LAKE ST STE 5	HOMER	AK	99603	T 6S R 13W SEC 20 SEWARD MERIDIAN HM 0760110 LAKESIDE CENTER SUB LOT 2-C	\$106,700.00	\$3,262.77
17706049	CENTER FOR ALASKAN COASTAL STUDIES INC		PO BOX 2225	HOMER	AK	99603	T 6S R 13W SEC 20 SEWARD MERIDIAN HM 0760110 LAKESIDE CENTER SUB LOT 2-B	\$384,100.00	\$3,262.77
17706050	ULMER BURGESS INC		3858 LAKE ST STE 5	HOMER	AK	99603	T 6S R 13W SEC 20 SEWARD MERIDIAN HM 0760110 LAKESIDE CENTER SUB LOT 2-A	\$2,448,700.00	\$3,262.77
17706053	RITCHIE COMMUNITY PROPERTY TRUST		PO BOX 939	HOMER	AK	99603	T 6S R 13W SEC 17 & 20 SEWARD MERIDIAN HM 0870034 CARL A SHOLIN '65 ADD TR D OWENS ACRES LOT 1	\$521,700.00	\$3,262.77
17706054	RITCHIE COMMUNITY PROPERTY TRUST		PO BOX 939	HOMER	AK	99603	T 6S R 13W SEC 17 & 20 SEWARD MERIDIAN HM 0870034 CARL A SHOLIN '65 ADD TR D OWENS ACRES LOT 2	\$193,800.00	\$3,262.77
17706056	LN REAL ESTATE LLC	C/O THOMSON REUTERS - SPENARD BUILDERS SUPPLY	PO BOX 460069	HOUSTON	TX	77056	T 6S R 13W SEC 20 SEWARD MERIDIAN HM 0960067 CARL SHOLIN SUB 1996 ADD NO 2 TRACT E1A	\$3,160,100.00	\$3,262.77
17707006	EDENS WILLIAM BRANTLEY REVOCABLE TRUST	JOAN G EDENS TRUSTEE	PO BOX 602	HOMER	AK	99603	T 6S R 13W SEC 20 SEWARD MERIDIAN HM 0690741 THOMAS SHELFORD SUB '68 ADD REVISED LOT 7H	\$97,400.00	\$3,262.77

FINAL ASSESSMENT ROLL

All owners of record are listed. If there is more than one parcel owner,
each owner does not owe a separate assessment. Assessments are due per parcel.

Parcel_ID	OWNER	ATTENTION	ADDRESS	CITY	STATE	ZIPCODE	LEGAL	Assessed Value	Assessment
17707008	ALPINE ALASKA INVESTMENTS LLC		PO BOX 531	HOMER	AK	99603	T 6S R 13W SEC 20 SEWARD MERIDIAN HM 0780054 THOMAS SHELFORD SUB 1977 ADDN LOT 7A	\$292,100.00	\$3,262.77
17707009	ALPINE ALASKA INVESTMENTS LLC		PO BOX 531	HOMER	AK	99603	T 6S R 13W SEC 20 SEWARD MERIDIAN HM 0780054 THOMAS SHELFORD SUB 1977 ADDN LOT 7B	\$284,500.00	\$3,262.77
17707018	LIMA ALAN M & CAROL E		384 CRESCENT DR	ROSEVILLE	CA	95678	T 6S R 13W SEC 20 SEWARD MERIDIAN HM 0820060 PIONEER VISTAS SUB UNIT NO 6 TRACT 3A	\$68,000.00	\$3,262.77
17707019	HOMER SENIOR CITIZENS INC		3935 SVEDLUND ST	HOMER	AK	99603	T 6S R 13W SEC 20 SEWARD MERIDIAN HM 0820060 PIONEER VISTAS SUB UNIT NO 6 TRACT 5B	\$1,411,400.00	\$3,262.77
17707026	WISE CORA MAE & FRANK M & WISE JOHN G & LISA M		1930 E END RD # A	HOMER	AK	99603	T 6S R 13W SEC 20 SEWARD MERIDIAN HM 0830071 PIONEER VISTAS SUB UNIT NO 7 AMD LOT 1 EXCLUDING 10 FT SLOPE ESMT	\$278,100.00	\$3,262.77
17707026	WISE NATHAN A & VIRGINA D		1930 E END RD	HOMER	AK	99603	T 6S R 13W SEC 20 SEWARD MERIDIAN HM 0830071 PIONEER VISTAS SUB UNIT NO 7 AMD LOT 1 EXCLUDING 10 FT SLOPE ESMT	\$278,100.00	\$3,262.77
17707027	GNAD BRUCE R & MARILYN K		3955 NIELSON CIR APT A	HOMER	AK	99603	T 6S R 13W SEC 20 SEWARD MERIDIAN HM 0830071 PIONEER VISTAS SUB UNIT NO 7 AMD LOT 2 EXCLUDING 10 FT SLOPE ESMT	\$41,500.00	\$3,262.77
17707028	GNAD BRUCE R & MARILYN K		3955 NIELSON CIR APT A	HOMER	AK	99603	T 6S R 13W SEC 20 SEWARD MERIDIAN HM 0830071 PIONEER VISTAS SUB UNIT NO 7 AMD LOT 3 EXCLUDING 10 FT SLOPE ESMT	\$42,400.00	\$3,262.77
17707029	HINKLE KENNETH H & DONNA L		4044 MAIN ST	HOMER	AK	99603	T 6S R 13W SEC 20 SEWARD MERIDIAN HM 0830071 PIONEER VISTAS SUB UNIT NO 7 AMD LOT 4 EXCLUDING 10 FT SLOPE ESMT	\$175,500.00	\$3,262.77
17707030	REUTOV ZINAIDA E		PO BOX 529	HOMER	AK	99603	T 6S R 13W SEC 20 SEWARD MERIDIAN HM 0830071 PIONEER VISTAS SUB UNIT NO 7 AMD LOT 5 EXCLUDING 10 FT SLOPE ESMT	\$147,500.00	\$3,262.77
17707031	KOSKOVICH RICHARD J & EMILY ANN		PO BOX 1282	HOMER	AK	99603	T 6S R 13W SEC 20 SEWARD MERIDIAN HM 0830071 PIONEER VISTAS SUB UNIT NO 7 AMD LOT 6	\$56,200.00	\$3,262.77
17707033	MASTOLIER DAVID L		1025 DEWBERRY LN	HOMER	AK	99603	T 6S R 13W SEC 20 SEWARD MERIDIAN HM 0830072 PIONEER VISTAS SUB UNIT 8 AMD LOT 1 BLK 2 EXCLUDING SLOPE ESMT	\$248,800.00	\$3,262.77
17707033	MASTOLIER BONNIE G		1025 DEWBERRY LN	HOMER	AK	99603	T 6S R 13W SEC 20 SEWARD MERIDIAN HM 0830072 PIONEER VISTAS SUB UNIT 8 AMD LOT 1 BLK 2 EXCLUDING SLOPE ESMT	\$248,800.00	\$3,262.77
17707034	MASTOLIER PROPERTIES LLC		1025 DEWBERRY LN	HOMER	AK	99603	T 6S R 13W SEC 20 SEWARD MERIDIAN HM 0830072 PIONEER VISTAS SUB UNIT 8 AMD LOT 2 BLK 2	\$245,300.00	\$3,262.77
17707035	STORY CHRISTOPHER L & TIFFANIE R		PO BOX 366	HOMER	AK	99603	T 6S R 13W SEC 20 SEWARD MERIDIAN HM 0830072 PIONEER VISTAS SUB UNIT 8 AMD LOT 1 BLK 3	\$142,300.00	\$3,262.77
17707036	COX CYNTHIA PRATT		PO BOX 2730	HOMER	AK	99603	T 6S R 13W SEC 20 SEWARD MERIDIAN HM 0830072 PIONEER VISTAS SUB UNIT 8 AMD LOT 2 BLK 3	\$158,200.00	\$3,262.77
17707037	WISE JOHN G & LISA M		PO BOX 1332	HOMER	AK	99603	T 6S R 13W SEC 20 SEWARD MERIDIAN HM 0830072 PIONEER VISTAS SUB UNIT 8 AMD LOT 3 BLK 3	\$161,100.00	\$3,262.77
17707038	CARR CHARLES W & BEA ANNE TRUSTEES	CHARLES & BEATRICE ANN CARR 2001 TR	PO BOX 9106	SOUTH LAKE TAHOE	CA	96158	T 6S R 13W SEC 20 SEWARD MERIDIAN HM 0830072 PIONEER VISTAS SUB UNIT 8 AMD LOT 1 BLK 4	\$150,100.00	\$3,262.77
17707039	LEVINE EUGENE A		65234 DIAMOND RIDGE RD	HOMER	AK	99603	T 6S R 13W SEC 20 SEWARD MERIDIAN HM 0830072 PIONEER VISTAS SUB UNIT 8 AMD LOT 2 BLK 4	\$135,500.00	\$3,262.77
17707039	POST SUE		65234 DIAMOND RIDGE RD	HOMER	AK	99603	T 6S R 13W SEC 20 SEWARD MERIDIAN HM 0830072 PIONEER VISTAS SUB UNIT 8 AMD LOT 2 BLK 4	\$135,500.00	\$3,262.77
17707040	SMERECKI NORBERT A		213 LEE DR	HOMER	AK	99603	T 6S R 13W SEC 20 SEWARD MERIDIAN HM 0830072 PIONEER VISTAS SUB UNIT 8 AMD LOT 3 BLK 4	\$210,600.00	\$3,262.77
17707041	CORNISH STEVEN C & PESCHEL COLLEEN F		218 LEE DR	HOMER	AK	99603	T 6S R 13W SEC 20 SEWARD MERIDIAN HM 0830072 PIONEER VISTAS SUB UNIT 8 AMD LOT 12 BLK 1	\$122,100.00	\$3,262.77

All owners of record are listed. If there is more than one parcel owner,
each owner does not owe a separate assessment. Assessments are due per parcel.

Parcel_ID	OWNER	ATTENTION	ADDRESS	CITY	STATE	ZIPCODE	LEGAL	Assessed Value	Assessment
17707042	SHEALY DAVID P & KAREN A		212 LEE DR	HOMER	AK	99603	T 6S R 13W SEC 20 SEWARD MERIDIAN HM 0830072 PIONEER VISTAS SUB UNIT 8 AMD LOT 11 BLK 1	\$157,100.00	\$3,262.77
17707043	CHRISTOPHER LUTHER P & VICKIE R		4022 EL SARINO CT	HOMER	AK	99603	T 6S R 13W SEC 20 SEWARD MERIDIAN HM 0830072 PIONEER VISTAS SUB UNIT 8 AMD LOT 10 BLK 1	\$242,100.00	\$3,262.77
17707044	DRATHMAN SUSAN G		4042 EL SARINO CT	HOMER	AK	99603	T 6S R 13W SEC 20 SEWARD MERIDIAN HM 0830072 PIONEER VISTAS SUB UNIT 8 AMD LOT 9 BLK 1	\$231,900.00	\$3,262.77
17707045	POST LEE		4048 EL SARINO CT	HOMER	AK	99603	T 6S R 13W SEC 20 SEWARD MERIDIAN HM 0830072 PIONEER VISTAS SUB UNIT 8 AMD LOT 8 BLK 1	\$156,700.00	\$3,262.77
17707046	PENDLETON RONALD S & CLAREN GAY		405 FOREST PARK RD	ELIZABETH CITY	NC	27909	T 6S R 13W SEC 20 SEWARD MERIDIAN HM 0830072 PIONEER VISTAS SUB UNIT 8 AMD LOT 7 BLK 1	\$223,200.00	\$3,262.77
17707047	SINN JEFFREY T		4049 EL SARINO CT	HOMER	AK	99603	T 6S R 13W SEC 20 SEWARD MERIDIAN HM 0830072 PIONEER VISTAS SUB UNIT 8 AMD LOT 6 BLK 1	\$176,300.00	\$3,262.77
17707048	KINCAID COLBY HOWARD		4634 SABRINA RD	HOMER	AK	99603	T 6S R 13W SEC 20 SEWARD MERIDIAN HM 0830072 PIONEER VISTAS SUB UNIT 8 AMD LOT 5 BLK 1	\$162,500.00	\$3,262.77
17707048	KINCAID ECHO MARIE		4634 SABRINA RD	HOMER	AK	99603	T 6S R 13W SEC 20 SEWARD MERIDIAN HM 0830072 PIONEER VISTAS SUB UNIT 8 AMD LOT 5 BLK 1	\$162,500.00	\$3,262.77
17707049	MEDINA JO ANN M		PO BOX 958	LEADVILLE	CO	80461	T 6S R 13W SEC 20 SEWARD MERIDIAN HM 0830072 PIONEER VISTAS SUB UNIT 8 AMD LOT 4 BLK 1	\$184,400.00	\$3,262.77
17707050	MAZEN S DAVID		4001 EL SARINO CT	HOMER	AK	99603	T 6S R 13W SEC 20 SEWARD MERIDIAN HM 0830072 PIONEER VISTAS SUB UNIT 8 AMD LOT 3 BLK 1	\$177,700.00	\$3,262.77
17707051	ANDERSON DENNIS L FAMILY TRUST		3987 EL SARINO CT	HOMER	AK	99603	T 6S R 13W SEC 20 SEWARD MERIDIAN HM 0830072 PIONEER VISTAS SUB UNIT 8 AMD LOT 2 BLK 1	\$207,100.00	\$3,262.77
17707052	STUBBLEFIELD ANDREW M		142 LEE DR	HOMER	AK	99603	T 6S R 13W SEC 20 SEWARD MERIDIAN HM 0830072 PIONEER VISTAS SUB UNIT 8 AMD LOT 1 BLK 1	\$228,500.00	\$3,262.77
17708001	ROSI COMMUNITY PROPERTY TRUST		PO BOX 354	HOMER	AK	99603	T 6S R 13W SEC 20 SEWARD MERIDIAN HM 0540251A NILS O SVEDLUND SUB AMD N 200 FT OF LOT 13 TRACT B	\$244,200.00	\$3,262.77
17708002	KAUFFMAN LOREN C & CAROLYN E	C/O HOMER CLEANING CENTER	3684 MAIN ST	HOMER	AK	99603	T 6S R 13W SEC 20 SEWARD MERIDIAN HM 0540251A NILS O SVEDLUND SUB AMD S 201.9 FT OF LOT 13 TRACT B	\$513,300.00	\$3,262.77
17708005	COOK INLET REGION INC	ATTN LAND RESOURCES DEPT	PO BOX 93330	ANCHORAGE	AK	99509	T 6S R 13W SEC 20 SEWARD MERIDIAN HM 0540251A NILS O SVEDLUND SUB AMD S 312 FT OF LT 14 TRACT B	\$310,000.00	\$3,262.77
17708008	COOK INLET REGION INC	ATTN LAND RESOURCES DEPT	PO BOX 93330	ANCHORAGE	AK	99509	T 6S R 13W SEC 20 SEWARD MERIDIAN HM 0540251A NILS O SVEDLUND SUB AMD N 106 FT OF LOT 14 TRACT B	\$112,600.00	\$3,262.77
17708013	UNITED STATES BLM		222 W 7TH AVE STOP 13	ANCHORAGE	AK	99513	T 6S R 13W SEC 20 SEWARD MERIDIAN HM 0000000 BLM TRACTS LOT 2 TRACT 39	\$30,500.00	\$3,262.77
17708014	COOK INLET REGION INC	ATTN LAND RESOURCES DEPT	PO BOX 93330	ANCHORAGE	AK	99509	T 6S R 13W SEC 20 SEWARD MERIDIAN HM 0930008 HOMER FAA SITE SUB TRACT 37A	\$1,672,400.00	\$3,262.77
17708019	COOK INLET REGION INC	ATTN LAND RESOURCES DEPT	PO BOX 93330	ANCHORAGE	AK	99509	T 6S R 13W SEC 20 SEWARD MERIDIAN HM 2002090 NILS O SVEDLUND NO 12 LOT 15A-1	\$411,700.00	\$3,262.77
17708020	HARBOR ENTERPRISES INC		PO BOX 389	SEWARD	AK	99664	T 6S R 13W SEC 20 SEWARD MERIDIAN HM 2002090 NILS O SVEDLUND NO 12 LOT 15A-2	\$1,239,400.00	\$3,262.77
17709101	TRIPP LARRY R REVOCABLE TRUST		502 RANGEVIEW AVE	HOMER	AK	99603	T 6S R 13W SEC 20 SEWARD MERIDIAN HM 0000301 GLACIER VIEW SUB NO 1 SUPPLEMENTAL PLAT LOT 4 BLK 2	\$504,200.00	\$3,262.77
17709102	MELONE PATRICIA A		385 E FAIRVIEW AVE	HOMER	AK	99603	T 6S R 13W SEC 20 SEWARD MERIDIAN HM 0000301 GLACIER VIEW SUB NO 1 SUPPLEMENTAL PLAT LOT 3 BLK 2	\$309,600.00	\$3,262.77
17709102	MELONE PATRICIA		385 E FAIRVIEW AVE	HOMER	AK	99603	T 6S R 13W SEC 20 SEWARD MERIDIAN HM 0000301 GLACIER VIEW SUB NO 1 SUPPLEMENTAL PLAT LOT 3 BLK 2	\$309,600.00	\$3,262.77
17709103	MUHS LIVING TRUST		54493 S HIGHWAY 97	ST MARIES	ID	83861	T 6S R 13W SEC 20 SEWARD MERIDIAN HM 0000301 GLACIER VIEW SUB NO 1 SUPPLEMENTAL PLAT LOT 2 BLK 2	\$57,700.00	\$3,262.77
17709104	MUHS LIVING TRUST		54493 S HIGHWAY 97	ST MARIES	ID	83861	T 6S R 13W SEC 20 SEWARD MERIDIAN HM 0000301 GLACIER VIEW SUB NO 1 SUPPLEMENTAL PLAT LOT 1 BLK 2	\$57,700.00	\$3,262.77
17709105	WALLIS MARY WALLACE TRUST		442 LEE DR	HOMER	AK	99603	T 6S R 13W SEC 20 SEWARD MERIDIAN HM 0000301 GLACIER VIEW SUB NO 1 SUPPLEMENTAL PLAT LOT 8 BLK 2	\$201,800.00	\$3,262.77

All owners of record are listed. If there is more than one parcel owner,
each owner does not owe a separate assessment. Assessments are due per parcel.

Parcel_ID	OWNER	ATTENTION	ADDRESS	CITY	STATE	ZIPCODE	LEGAL	Assessed Value	Assessment
17709107	RUDOLPH JANET L		386 LEE DR	HOMER	AK	99603	T 6S R 13W SEC 20 SEWARD MERIDIAN HM 0000301 GLACIER VIEW SUB NO 1 SUPPLEMENTAL PLAT LOT 6 BLK 2	\$86,100.00	\$3,262.77
17709108	TURNER RICHARD C & CAROLYN K		358 LEE DR	HOMER	AK	99603	T 6S R 13W SEC 20 SEWARD MERIDIAN HM 0000301 GLACIER VIEW SUB NO 1 SUPPLEMENTAL PLAT LOT 5 BLK 2	\$240,400.00	\$3,262.77
17709111	NORVELL E CLAY & JACKIE LIVING TRUST		414 LEE DR	HOMER	AK	99603	T 6S R 13W SEC 20 SEWARD MERIDIAN HM 0000301 GLACIER VIEW SUB NO 1 SUPPLEMENTAL PLAT LOT 7 BLK 2	\$297,700.00	\$3,262.77
17709201	VENUTI CAROLINE		PO BOX 3652	HOMER	AK	99603	T 6S R 13W SEC 20 SEWARD MERIDIAN HM 0000301 - RS GLACIER VIEW SUB NO 1 SUPPLEMENTAL PLAT LOT 4 BLK 1	\$240,500.00	\$3,262.77
17709201	VENUTI FRANCO		PO BOX 3652	HOMER	AK	99603	T 6S R 13W SEC 20 SEWARD MERIDIAN HM 0000301 - RS GLACIER VIEW SUB NO 1 SUPPLEMENTAL PLAT LOT 4 BLK 1	\$240,500.00	\$3,262.77
17709202	COLLETT-PAULE DAVE & ZELDA		511 E FAIRVIEW AVE	HOMER	AK	99603	T 6S R 13W SEC 20 SEWARD MERIDIAN HM 0000301 - RS GLACIER VIEW SUB NO 1 SUPPLEMENTAL PLAT LOT 3 BLK 1	\$538,800.00	\$3,262.77
17709203	COLLETT-PAULE DAVE		511 E FAIRVIEW AVE	HOMER	AK	99603	T 6S R 13W SEC 20 SEWARD MERIDIAN HM 0000301 GLACIER VIEW SUB NO 1 SUPPLEMENTAL PLAT LOT 2 BLK 1	\$57,700.00	\$3,262.77
17709203	COLLETT-PAULE ZELDA		511 E FAIRVIEW AVE	HOMER	AK	99603	T 6S R 13W SEC 20 SEWARD MERIDIAN HM 0000301 GLACIER VIEW SUB NO 1 SUPPLEMENTAL PLAT LOT 2 BLK 1	\$57,700.00	\$3,262.77
17709204	KIRCHNER MANFRED M		4065 HEATH ST	HOMER	AK	99603	T 6S R 13W SEC 20 SEWARD MERIDIAN HM 0000301 GLACIER VIEW SUB NO 1 SUPPLEMENTAL PLAT LOT 1 BLK 1	\$104,100.00	\$3,262.77
17709207	EVARTS REVOCABLE TRUST		601 E PIONEER AVE STE 114	HOMER	AK	99603	T 6S R 13W SEC 20 SEWARD MERIDIAN HM 0000301 GLACIER VIEW SUB NO 1 SUPPLEMENTAL PLAT LOT 6 BLK 1	\$57,700.00	\$3,262.77
17709208	STORY NORMAN L & LYNN K		PO BOX 1287	HOMER	AK	99603	T 6S R 13W SEC 20 SEWARD MERIDIAN HM 0000301 GLACIER VIEW SUB NO 1 SUPPLEMENTAL PLAT LOT 5 BLK 1	\$217,100.00	\$3,262.77
17709209	EVARTS REVOCABLE TRUST		601 E PIONEER AVE STE 114	HOMER	AK	99603	T 6S R 13W SEC 20 SEWARD MERIDIAN HM 0750038 GLACIER VIEW SUB NO 1 REPLAT LOT 7 BLK 1 LOT 7A BLK 1	\$43,800.00	\$3,262.77
17709210	EVARTS REVOCABLE TRUST		601 E PIONEER AVE STE 114	HOMER	AK	99603	T 6S R 13W SEC 20 SEWARD MERIDIAN HM 0750038 GLACIER VIEW SUB NO 1 REPLAT LOT 7 BLK 1 LOT 7B BLK 1	\$43,800.00	\$3,262.77
17709211	EVARTS REVOCABLE TRUST		601 E PIONEER AVE STE 114	HOMER	AK	99603	T 6S R 13W SEC 20 SEWARD MERIDIAN HM 0780027 GLACIERVIEW SUB REPLAT LOT 8 BLK 1 LOT 8-A BLOCK 1	\$336,900.00	\$3,262.77
17709212	STORY TIFFANIE R		PO BOX 366	HOMER	AK	99603	T 6S R 13W SEC 20 SEWARD MERIDIAN HM 0780027 GLACIERVIEW SUB REPLAT LOT 8 BLK 1 LOT 8-B BLOCK 1	\$175,200.00	\$3,262.77
17709212	STORY CHRISTOPHER L		PO BOX 366	HOMER	AK	99603	T 6S R 13W SEC 20 SEWARD MERIDIAN HM 0780027 GLACIERVIEW SUB REPLAT LOT 8 BLK 1 LOT 8-B BLOCK 1	\$175,200.00	\$3,262.77
17710103	MCGREENERY THOMAS		237 24TH STREET	OCEAN MARATHON	FL	33050	T 6S R 13W SEC 20 SEWARD MERIDIAN HM 0740847 GLACIER VIEW SUB NO 2 REPLAT OF BLKS 8 9 & 10 LOT 8 BLK 10	\$114,200.00	\$3,262.77
17710104	O'LEARY TIMOTHY D		403 KLONDIKE AVE	HOMER	AK	99603	T 6S R 13W SEC 20 SEWARD MERIDIAN HM 0740847 GLACIER VIEW SUB NO 2 REPLAT BLOCKS 8 9 & 10 LOT 7 BLK 10	\$21,300.00	\$3,262.77
17710105	O'LEARY TIMOTHY D		403 KLONDIKE AVE	HOMER	AK	99603	T 6S R 13W SEC 20 SEWARD MERIDIAN HM 0740847 GLACIER VIEW SUB NO 2 REPLAT BLOCKS 8 9 & 10 LOT 6 BLK 10	\$79,700.00	\$3,262.77
17710108	PETRA PEMBROKE		PO BOX 274	RIO NIDO	CA	95471	T 6S R 13W SEC 20 SEWARD MERIDIAN HM 0740847 GLACIER VIEW SUB NO 2 REPLAT BLOCKS 8 9 & 10 LOT 3 BLK 10	\$67,800.00	\$3,262.77
17710109	FOSTER-HARNESS REVOCABLE LIVING TRUST		PO BOX 123	HOMER	AK	99603	T 6S R 13W SEC 20 SEWARD MERIDIAN HM 0740847 GLACIER VIEW SUB NO 2 BLOCKS 8 9 & 10 LOT 2 BLK 10	\$55,900.00	\$3,262.77
17710110	FOSTER-HARNESS REVOCABLE LIVING TRUST		PO BOX 123	HOMER	AK	99603	T 6S R 13W SEC 20 SEWARD MERIDIAN HM 0740847 GLACIER VIEW SUB NO 2 BLOCKS 8 9 & 10 LOT 1 BLK 10	\$252,900.00	\$3,262.77
17710111	JOHANNECK W MICHAEL		1501 BECKER AVE SE APT 5	WILLMAR	MN	56201	T 6S R 13W SEC 20 SEWARD MERIDIAN HM 0740847 GLACIER VIEW SUB NO 2 REPLAT BLOCKS 8 9 & 10 LOT 20 BLK 10	\$27,400.00	\$3,262.77
17710111	JOHANNECK LINDA M		1501 BECKER AVE SE APT 5	WILLMAR	MN	56201	T 6S R 13W SEC 20 SEWARD MERIDIAN HM 0740847 GLACIER VIEW SUB NO 2 REPLAT BLOCKS 8 9 & 10 LOT 20 BLK 10	\$27,400.00	\$3,262.77

FINAL ASSESSMENT ROLL

All owners of record are listed. If there is more than one parcel owner,
each owner does not owe a separate assessment. Assessments are due per parcel.

Parcel_ID	OWNER	ATTENTION	ADDRESS	CITY	STATE	ZIPCODE	LEGAL	Assessed Value	Assessment
17710112	JOHANNECK LINDA M		1501 BECKER AVE SE APT 5	WILLMAR	MN	56201	T 6S R 13W SEC 20 SEWARD MERIDIAN HM 0740847 GLACIER VIEW SUB NO 2 REPLAT BLOCKS 8 9 & 10 LOT 19 BLK 10	\$52,300.00	\$3,262.77
17710112	JOHANNECK MICHAEL		1501 BECKER AVE SE APT 5	WILLMAR	MN	56201	T 6S R 13W SEC 20 SEWARD MERIDIAN HM 0740847 GLACIER VIEW SUB NO 2 REPLAT BLOCKS 8 9 & 10 LOT 19 BLK 10	\$52,300.00	\$3,262.77
17710113	SZOCINSKI MICHAEL J		436 BONANZA AVE	HOMER	AK	99603	T 6S R 13W SEC 20 SEWARD MERIDIAN HM 0740847 GLACIER VIEW SUB NO 2 REPLAT BLOCKS 8 9 & 10 LOT 18 BLK 10	\$107,700.00	\$3,262.77
17710113	ELLER CHRISTINE M		436 BONANZA AVE	HOMER	AK	99603	T 6S R 13W SEC 20 SEWARD MERIDIAN HM 0740847 GLACIER VIEW SUB NO 2 REPLAT BLOCKS 8 9 & 10 LOT 18 BLK 10	\$107,700.00	\$3,262.77
17710114	HUNT RANDY & LYNETTE D		516 S PRICKLY PEAR DR	GLOBE	AZ	85501	T 6S R 13W SEC 20 SEWARD MERIDIAN HM 0740847 GLACIER VIEW SUB NO 2 REPLAT BLOCKS 8 9 & 10 LOT 17 BLK 10	\$21,300.00	\$3,262.77
17710115	MITCHELL SUSAN E		2324 WATERFORD RD	FAIRBANKS	AK	99709	T 6S R 13W SEC 20 SEWARD MERIDIAN HM 0740847 GLACIER VIEW SUB NO 2 REPLAT BLOCKS 8 9 & 10 LOT 16 BLK 10	\$154,700.00	\$3,262.77
17710115	MITCHELL RUSSELL C		2324 WATERFORD RD	FAIRBANKS	AK	99709	T 6S R 13W SEC 20 SEWARD MERIDIAN HM 0740847 GLACIER VIEW SUB NO 2 REPLAT BLOCKS 8 9 & 10 LOT 16 BLK 10	\$154,700.00	\$3,262.77
17710116	PETRINO JAMES D		404 BONANZA AVE	HOMER	AK	99603	T 6S R 13W SEC 20 SEWARD MERIDIAN HM 0740847 GLACIER VIEW SUB NO 2 REPLAT BLOCKS 8 9 & 10 LOT 15 BLK 10	\$136,100.00	\$3,262.77
17710117	LYNN PERRY		PO BOX 1270	HOMER	AK	99603	T 6S R 13W SEC 20 SEWARD MERIDIAN HM 0740847 GLACIER VIEW SUB NO 2 REPLAT BLK 8-10 BLOCKS 8 9 & 10 LOT 14 BLK 10	\$95,700.00	\$3,262.77
17710118	LYNN PERRY L & ZULAY C		PO BOX 1270	HOMER	AK	99603	T 6S R 13W SEC 20 SEWARD MERIDIAN HM 0740847 GLACIER VIEW SUB NO 2 REPLAT BLOCKS 8 9 & 10 LOT 13 BLK 10	\$127,600.00	\$3,262.77
17710119	HAAS & SPIGELMYER INC		350 BONANZA AVE	HOMER	AK	99603	T 6S R 13W SEC 20 SEWARD MERIDIAN HM 0740847 GLACIER VIEW SUB NO 2 REPLAT BLK 8-10 BLOCKS 8 9 & 10 LOT 12 BLK 10	\$130,700.00	\$3,262.77
17710122	MEADOWS MARK A & DEBORAH S REVOCABLE TRUST		4894 WENDY LN	KELSEYVILLE	CA	95451	T 6S R 13W SEC 20 SEWARD MERIDIAN HM 0740847 GLACIER VIEW SUB NO 2 BLOCKS 8 9 & 10 LOT 5 BLK 10	\$22,800.00	\$3,262.77
17710123	CRAM CYNTHIA		PO BOX 973	HOMER	AK	99603	T 6S R 13W SEC 20 SEWARD MERIDIAN HM 0740847 GLACIER VIEW SUB NO 2 BLOCKS 8 9 & 10 LOT 4 BLK 10	\$96,200.00	\$3,262.77
17710124	MULVEY A M ROWAN		369 KLONDIKE AVE	HOMER	AK	99603	T 6S R 13W SEC 20 SEWARD MERIDIAN HM 2005078 GLACIERVIEW SUB NO 27 LOT 10A BLK 10	\$68,100.00	\$3,262.77
17710201	GRISWOLD FRANK		519 KLONDIKE AVE	HOMER	AK	99603	T 6S R 13W SEC 20 SEWARD MERIDIAN HM 0740847 GLACIER VIEW SUB NO 2 REPLAT BLOCKS 8 9 & 10 LOT 10 BLK 9	\$27,400.00	\$3,262.77
17710202	HARNESS BENJAMIN S		PO BOX 1096	HOMER	AK	99603	T 6S R 13W SEC 20 SEWARD MERIDIAN HM 0740847 GLACIER VIEW SUB NO 2 REPLAT BLOCKS 8 9 & 10 LOT 9 BLK 9	\$138,100.00	\$3,262.77
17710202	HARNESS MERCEDES M		PO BOX 1096	HOMER	AK	99603	T 6S R 13W SEC 20 SEWARD MERIDIAN HM 0740847 GLACIER VIEW SUB NO 2 REPLAT BLOCKS 8 9 & 10 LOT 9 BLK 9	\$138,100.00	\$3,262.77
17710203	GRISWOLD FRANK S		519 KLONDIKE AVE	HOMER	AK	99603	T 6S R 13W SEC 20 SEWARD MERIDIAN HM 0740847 GLACIER VIEW SUB NO 2 REPLAT BLOCKS 8 9 & 10 LOT 8 BLK 9	\$22,800.00	\$3,262.77
17710204	GRISWOLD FRANK S		519 KLONDIKE AVE	HOMER	AK	99603	T 6S R 13W SEC 20 SEWARD MERIDIAN HM 0740847 GLACIER VIEW SUB NO 2 REPLAT BLOCKS 8 9 & 10 LOT 7 BLK 9	\$144,300.00	\$3,262.77

FINAL ASSESSMENT ROLL

All owners of record are listed. If there is more than one parcel owner,
each owner does not owe a separate assessment. Assessments are due per parcel.

Parcel_ID	OWNER	ATTENTION	ADDRESS	CITY	STATE	ZIPCODE	LEGAL	Assessed Value	Assessment
17710205	GRISWOLD FRANK S		519 KLONDIKE AVE	HOMER	AK	99603	T 6S R 13W SEC 20 SEWARD MERIDIAN HM 0740847 GLACIER VIEW SUB NO 2 REPLAT BLOCKS 8 9 & 10 LOT 6 BLK 9	\$24,700.00	\$3,262.77
17710206	JOHNSTON BRAD		605 MATHEWS ST APT B	FORT COLLINS	CO	80524	T 6S R 13W SEC 20 SEWARD MERIDIAN HM 0740847 GLACIER VIEW SUB NO 2 REPLAT BLOCKS 8 9 & 10 LOT 5 BLK 9	\$56,400.00	\$3,262.77
17710207	HAMILTON ANNE K		PO BOX 2118	HOMER	AK	99603	T 6S R 13W SEC 20 SEWARD MERIDIAN HM 0740847 GLACIER VIEW SUB NO 2 REPLAT LOT 4 BLK 9	\$41,700.00	\$3,262.77
17710207	HAMILTON TIMOTHY E		PO BOX 2118	HOMER	AK	99603	T 6S R 13W SEC 20 SEWARD MERIDIAN HM 0740847 GLACIER VIEW SUB NO 2 REPLAT LOT 4 BLK 9	\$41,700.00	\$3,262.77
17710208	GRISWOLD FRANK		519 KLONDIKE AVE	HOMER	AK	99603	T 6S R 13W SEC 20 SEWARD MERIDIAN HM 0740847 GLACIER VIEW SUB NO 2 REPLAT BLOCKS 8 9 & 10 LOT 3 BLK 9	\$21,300.00	\$3,262.77
17710209	SMITH THOMAS W & CONNIE		583 KLONDIKE AVE	HOMER	AK	99603	T 6S R 13W SEC 20 SEWARD MERIDIAN HM 0740847 GLACIER VIEW SUB NO 2 BLOCKS 8 9 & 10 LOT 2 BLK 9	\$21,300.00	\$3,262.77
17710211	LANGMAN REBECCA J		584 BONANZA AVE	HOMER	AK	99603	T 6S R 13W SEC 20 SEWARD MERIDIAN HM 0900058 HEATH STREET REPLAT LOT 20A	\$50,000.00	\$3,262.77
17710212	LANGMAN REBECCA J		584 BONANZA AVE	HOMER	AK	99603	T 6S R 13W SEC 20 SEWARD MERIDIAN HM 0740847 GLACIER VIEW SUB NO 2 REPLAT BLOCKS 8 9 & 10 LOT 19 BLK 9	\$21,300.00	\$3,262.77
17710213	LANGMAN REBECCA J		584 BONANZA AVE	HOMER	AK	99603	T 6S R 13W SEC 20 SEWARD MERIDIAN HM 0740847 GLACIER VIEW SUB NO 2 REPLAT BLOCKS 8 9 & 10 LOT 18 BLK 9	\$123,500.00	\$3,262.77
17710214	GILLIAM ANTHONY J & BETH A		552 BONANZA AVE	HOMER	AK	99603	T 6S R 13W SEC 20 SEWARD MERIDIAN HM 0740847 GLACIER VIEW SUB NO 2 REPLAT BLOCKS 8 9 & 10 LOT 17 BLK 9	\$66,900.00	\$3,262.77
17710215	CARR CHARLES W & BEA ANNE TRUSTEES	CHARLES & BEATRICE ANN CARR 2001 TR	PO BOX 9106	SOUTH LAKE TAHOE	CA	96158	T 6S R 13W SEC 20 SEWARD MERIDIAN HM 0740847 GLACIER VIEW SUB NO 2 REPLAT BLOCKS 8 9 & 10 LOT 16 BLK 9	\$174,500.00	\$3,262.77
17710216	STOUT FRED A M		530 BONANZA AVE	HOMER	AK	99603	T 6S R 13W SEC 20 SEWARD MERIDIAN HM 0740847 GLACIER VIEW SUB NO 2 REPLAT BLOCKS 8 9 & 10 LOT 15 BLK 9	\$40,600.00	\$3,262.77
17710217	GRISWOLD FRANK		519 KLONDIKE AVE	HOMER	AK	99603	T 6S R 13W SEC 20 SEWARD MERIDIAN HM 0740847 GLACIER VIEW SUB NO 2 REPLAT BLOCKS 8 9 & 10 LOT 14 BLK 9	\$22,800.00	\$3,262.77
17710218	GRISWOLD FRANK		519 KLONDIKE AVE	HOMER	AK	99603	T 6S R 13W SEC 20 SEWARD MERIDIAN HM 0740847 GLACIER VIEW SUB NO 2 REPLAT BLOCKS 8 9 & 10 LOT 13 BLK 9	\$22,800.00	\$3,262.77
17710219	GUSTAFSON KATHLEEN		PO BOX 952	HOMER	AK	99603	T 6S R 13W SEC 20 SEWARD MERIDIAN HM 0740847 GLACIER VIEW SUB NO 2 REPLAT BLOCKS 8 9 & 10 LOT 12 BLK 9	\$85,300.00	\$3,262.77
17710219	GUSTAFSON JARL		PO BOX 952	HOMER	AK	99603	T 6S R 13W SEC 20 SEWARD MERIDIAN HM 0740847 GLACIER VIEW SUB NO 2 REPLAT BLOCKS 8 9 & 10 LOT 12 BLK 9	\$85,300.00	\$3,262.77
17710220	TALLON TANA C & TALLON SHAWN C		12766 BLACK FOREST RD	RAPID CITY	SD	57702	T 6S R 13W SEC 20 SEWARD MERIDIAN HM 0740847 GLACIER VIEW SUB NO 2 REPLAT BLOCKS 8 9 & 10 LOT 11 BLK 9	\$66,700.00	\$3,262.77
17710301	SHARP TOD L & IREDALE AHNA		2015 BAY RIDGE RD	HOMER	AK	99603	T 6S R 13W SEC 20 SEWARD MERIDIAN HM 0740847 GLACIER VIEW SUB NO 2 REPLAT BLOCKS 8 9 & 10 LOT 30 BLK 10	\$160,100.00	\$3,262.77
17710302	BRODIE PAMELA & SMITH LARRY		PO BOX 1139	HOMER	AK	99603	T 6S R 13W SEC 20 SEWARD MERIDIAN HM 0740847 GLACIER VIEW SUB NO 2 REPLAT BLOCKS 8 9 & 10 LOT 29 BLK 10	\$244,000.00	\$3,262.77

FINAL ASSESSMENT ROLL

All owners of record are listed. If there is more than one parcel owner,
each owner does not owe a separate assessment. Assessments are due per parcel.

Parcel_ID	OWNER	ATTENTION	ADDRESS	CITY	STATE	ZIPCODE	LEGAL	Assessed Value	Assessment
17710303	MULLIKIN DONALD E & JUDITH		PO BOX 790	HOMER	AK	99603	T 6S R 13W SEC 20 SEWARD MERIDIAN HM 0740847 GLACIER VIEW SUB NO 2 REPLAT BLOCKS 8 9 & 10 LOT 28 BLK 10	\$104,600.00	\$3,262.77
17710304	MULLIKIN DONALD E & JUDITH		PO BOX 790	HOMER	AK	99603	T 6S R 13W SEC 20 SEWARD MERIDIAN HM 0740847 GLACIER VIEW SUB NO 2 REPLAT BLOCKS 8 9 & 10 LOT 27 BLK 10	\$25,700.00	\$3,262.77
17710305	MULLIKIN DONALD E		PO BOX 790	HOMER	AK	99603	T 6S R 13W SEC 20 SEWARD MERIDIAN HM 0740847 GLACIER VIEW SUB NO 2 REPLAT BLOCKS 8 9 & 10 LOT 26 BLK 10	\$21,300.00	\$3,262.77
17710306	GUCER OMAR JOHN & FONTAINE CHRISTENE		PO BOX 1386	HOMER	AK	99603	T 6S R 13W SEC 20 SEWARD MERIDIAN HM 0740847 GLACIER VIEW SUB NO 2 REPLAT BLOCKS 8 9 & 10 LOT 25 BLK 10	\$21,400.00	\$3,262.77
17710307	GUCER PATRICIA W		33 WENDSLOW RD	LUTHERVILLE	MD	21093	T 6S R 13W SEC 20 SEWARD MERIDIAN HM 0740847 GLACIER VIEW SUB NO 2 REPLAT BLOCKS 8 9 & 10 LOT 24 BLK 10	\$90,800.00	\$3,262.77
17710308	GUCER PATRICIA W		33 WENDSLOW RD	LUTHERVILLE	MD	21093	T 6S R 13W SEC 20 SEWARD MERIDIAN HM 0740847 GLACIER VIEW SUB NO 2 REPLAT BLOCKS 8 9 & 10 LOT 23 BLK 10	\$21,300.00	\$3,262.77
17710309	POWERS SANDRA		29780 WILSON ST	SOLDOTNA	AK	99669	T 6S R 13W SEC 20 SEWARD MERIDIAN HM 0740847 GLACIER VIEW SUB NO 2 REPLAT BLOCKS 8 9 & 10 LOT 22 BLK 10	\$37,600.00	\$3,262.77
17710309	POWERS MARK R		29780 WILSON ST	SOLDOTNA	AK	99669	T 6S R 13W SEC 20 SEWARD MERIDIAN HM 0740847 GLACIER VIEW SUB NO 2 REPLAT BLOCKS 8 9 & 10 LOT 22 BLK 10	\$37,600.00	\$3,262.77
17710310	GREER KAREN		PO BOX 6537	CHICO	CA	95927	T 6S R 13W SEC 20 SEWARD MERIDIAN HM 0740847 GLACIER VIEW SUB NO 2 REPLAT BLOCKS 8 9 & 10 LOT 21 BLK 10	\$35,700.00	\$3,262.77
17710311	FONG LLC		460 GRUBSTAKE AVE	HOMER	AK	99603	T 6S R 13W SEC 20 SEWARD MERIDIAN HM 0740847 GLACIER VIEW SUB NO 2 REPLAT BLOCKS 8 9 & 10 LOT 40 BLK 10	\$178,500.00	\$3,262.77
17710312	FONG LLC		460 GRUBSTAKE AVE	HOMER	AK	99603	T 6S R 13W SEC 20 SEWARD MERIDIAN HM 0740847 GLACIER VIEW SUB NO 2 REPLAT BLOCKS 8 9 & 10 LOT 39 BLK 10	\$128,000.00	\$3,262.77
17710313	SMITH SIERRA		PO BOX 1920	HOMER	AK	99603	T 6S R 13W SEC 20 SEWARD MERIDIAN HM 0740847 GLACIER VIEW SUB NO 2 REPLAT BLOCKS 8 9 & 10 LOT 38 BLK 10	\$62,500.00	\$3,262.77
17710314	PEYTON JANICE J		56760 E END RD	HOMER	AK	99603	T 6S R 13W SEC 20 SEWARD MERIDIAN HM 0740847 GLACIER VIEW SUB NO 2 REPLAT BLOCKS 8 9 & 10 LOT 37 BLK 10	\$144,900.00	\$3,262.77
17710314	SPAETGENS MICHAEL E		56760 E END RD	HOMER	AK	99603	T 6S R 13W SEC 20 SEWARD MERIDIAN HM 0740847 GLACIER VIEW SUB NO 2 REPLAT BLOCKS 8 9 & 10 LOT 37 BLK 10	\$144,900.00	\$3,262.77
17710315	GARAY NICHOLAS		PO BOX 2653	HOMER	AK	99603	T 6S R 13W SEC 20 SEWARD MERIDIAN HM 0740847 GLACIER VIEW SUB NO 2 REPLAT BLOCKS 8 9 & 10 LOT 36 BLK 10	\$213,800.00	\$3,262.77
17710316	BRODIE PAMELA		PO BOX 1139	HOMER	AK	99603	T 6S R 13W SEC 20 SEWARD MERIDIAN HM 0740847 GLACIER VIEW SUB NO 2 REPLAT BLOCKS 8 9 & 10 LOT 35 BLK 10	\$23,000.00	\$3,262.77
17710317	ROBINSON ROBERT L & HAGALA ADELAIDE P		394 GRUBSTAKE AVE	HOMER	AK	99603	T 6S R 13W SEC 20 SEWARD MERIDIAN HM 0740847 GLACIER VIEW SUB NO 2 REPLAT BLK 8-10 BLOCKS 8 9 & 10 LOT 34 BLK 10	\$112,800.00	\$3,262.77
17710318	HAKALA JENNIFER L		104 E PIONEER AVE	HOMER	AK	99603	T 6S R 13W SEC 20 SEWARD MERIDIAN HM 0740847 GLACIER VIEW SUB NO 2 REPLAT BLOCKS 8 9 & 10 LOT 33 BLK 10	\$84,200.00	\$3,262.77

FINAL ASSESSMENT ROLL

All owners of record are listed. If there is more than one parcel owner,
each owner does not owe a separate assessment. Assessments are due per parcel.

Parcel_ID	OWNER	ATTENTION	ADDRESS	CITY	STATE	ZIPCODE	LEGAL	Assessed Value	Assessment
17710319	ADERHOLD COMMUNITY PROPERTY TRUST		353 GRUBSTAKE AVE	HOMER	AK	99603	T 6S R 13W SEC 20 SEWARD MERIDIAN HM 0740847 GLACIER VIEW SUB NO 2 REPLAT BLOCKS 8 9 & 10 LOT 32 BLK 10	\$25,100.00	\$3,262.77
17710320	ADERHOLD COMMUNITY PROPERTY TRUST		353 GRUBSTAKE AVE	HOMER	AK	99603	T 6S R 13W SEC 20 SEWARD MERIDIAN HM 0740847 GLACIER VIEW SUB NO 2 REPLAT BLOCKS 8 9 & 10 LOT 31 BLOCK 10	\$139,400.00	\$3,262.77
17710401	WADDINGTON PETER		PO BOX 797	HOMER	AK	99603	T 6S R 13W SEC 20 SEWARD MERIDIAN HM 0740847 GLACIER VIEW SUB NO 2 REPLAT BLOCKS 8 9 & 10 LOT 30 BLK 9	\$47,200.00	\$3,262.77
17710404	BAYES MICHELLE M		62243 SKYLINE DR	HOMER	AK	99603	T 6S R 13W SEC 20 SEWARD MERIDIAN HM 0740847 GLACIER VIEW SUB NO 2 REPLAT BLOCKS 8 9 & 10 LOT 27 BLK 9	\$119,500.00	\$3,262.77
17710405	SHAVELSON PAM		PO BOX 1498	HOMER	AK	99603	T 6S R 13W SEC 20 SEWARD MERIDIAN HM 0740847 GLACIER VIEW SUB NO 2 REPLAT BLOCKS 8 9 & 10 LOT 26 BLK 9	\$65,300.00	\$3,262.77
17710408	HATELY WILLIAM		2518 LOUSSAC DR	ANCHORAGE	AK	99517	T 6S R 13W SEC 20 SEWARD MERIDIAN HM 0740847 GLACIER VIEW SUB NO 2 REPLAT BLOCKS 8 9 & 10 LOT 23 BLK 9	\$21,300.00	\$3,262.77
17710408	HATELY JOAN C		2518 LOUSSAC DR	ANCHORAGE	AK	99517	T 6S R 13W SEC 20 SEWARD MERIDIAN HM 0740847 GLACIER VIEW SUB NO 2 REPLAT BLOCKS 8 9 & 10 LOT 23 BLK 9	\$21,300.00	\$3,262.77
17710409	LEE GRANT A		573 BONANZA AVE	HOMER	AK	99603	T 6S R 13W SEC 20 SEWARD MERIDIAN HM 0740847 GLACIER VIEW SUB NO 2 REPLAT BLOCKS 8 9 & 10 LOT 22 BLK 9	\$92,500.00	\$3,262.77
17710410	CAVE LINDA S		PO BOX 90004	PORTLAND	OR	97290	T 6S R 13W SEC 20 SEWARD MERIDIAN HM 0900058 HEATH STREET REPLAT LOT 21A	\$18,300.00	\$3,262.77
17710411	FINNEY PAUL G & SUANNE Y		1588 HILLSIDE PL	HOMER	AK	99603	T 6S R 13W SEC 20 SEWARD MERIDIAN HM 0900058 HEATH STREET REPLAT LOT 40A	\$19,800.00	\$3,262.77
17710412	FINNEY PAUL G & SUANNE Y		1588 HILLSIDE PL	HOMER	AK	99603	T 6S R 13W SEC 20 SEWARD MERIDIAN HM 0740847 GLACIER VIEW SUB NO 2 REPLAT BLK 8-10 BLOCKS 8 9 & 10 LOT 39 BLK 9	\$195,500.00	\$3,262.77
17710415	WEEKS LINDA LEE		542 GRUBSTAKE AVE	HOMER	AK	99603	T 6S R 13W SEC 20 SEWARD MERIDIAN HM 0740847 GLACIER VIEW SUB NO 2 REPLAT BLOCKS 8 9 & 10 LOT 36 BLK 9	\$118,700.00	\$3,262.77
17710416	MILLER SHEVAWN		PO BOX 789	HOMER	AK	99603	T 6S R 13W SEC 20 SEWARD MERIDIAN HM 0740847 GLACIER VIEW SUB NO 2 REPLAT BLOCKS 8 9 & 10 LOT 35 BLK 9	\$24,500.00	\$3,262.77
17710417	LINDBERG KRISTINE		PO BOX 84	HOMER	AK	99603	T 6S R 13W SEC 20 SEWARD MERIDIAN HM 0740847 GLACIER VIEW SUB NO 2 BLOCKS 8 9 & 10 LOT 34 BLK 9	\$21,300.00	\$3,262.77
17710418	LINDBERG KRISTINE		PO BOX 84	HOMER	AK	99603	T 6S R 13W SEC 20 SEWARD MERIDIAN HM 0740847 GLACIER VIEW SUB NO 2 BLOCKS 8 9 & 10 LOT 33 BLK 9	\$96,300.00	\$3,262.77
17710419	STORY CHRISTOPHER L & TIFFANIE R		PO BOX 366	HOMER	AK	99603	T 6S R 13W SEC 20 SEWARD MERIDIAN HM 0740847 GLACIER VIEW SUB NO 2 REPLAT BLOCKS 8 9 & 10 LOT 32 BLK 9	\$97,700.00	\$3,262.77
17710420	WEISER DYLAN		480 GRUBSTAKE AVE	HOMER	AK	99603	T 6S R 13W SEC 20 SEWARD MERIDIAN HM 0740847 GLACIER VIEW SUB NO 2 BLOCKS 8 9 & 10 LOT 31 BLK 9	\$153,300.00	\$3,262.77
17710421	MUNGER HOMER PROPERTY LLC		12900 OLD SEWARD HWY	ANCHORAGE	AK	99515	T 6S R 13W SEC 20 SEWARD MERIDIAN HM 0930033 GLACIER VIEW SUB NO 23 BLOCKS 8 9 & 10 LOT 24A	\$67,200.00	\$3,262.77
17710422	LANDFIELD KEN G		PO BOX 2013	HOMER	AK	99603	T 6S R 13W SEC 20 SEWARD MERIDIAN HM 2001067 GLACIER VIEW SUB NO 25 LOT 28-A BLK 9	\$118,200.00	\$3,262.77
17710423	MUNGER HOMER PROPERTY LLC		12900 OLD SEWARD HWY	ANCHORAGE	AK	99515	T 6S R 13W SEC 20 SEWARD MERIDIAN HM 2002037 GLACIER VIEW MUNGER REPLAT LOT 37-A BLK 9	\$321,500.00	\$3,262.77
17710501	MELVYN STRYDOM LLC		369 E PIONEER AVE	HOMER	AK	99603	T 6S R 13W SEC 20 SEWARD MERIDIAN HM 0000972 GLACIER VIEW SUB NO 2 1953 LOT 8 BLK 7	\$31,100.00	\$3,262.77

FINAL ASSESSMENT ROLL

All owners of record are listed. If there is more than one parcel owner,
each owner does not owe a separate assessment. Assessments are due per parcel.

Parcel_ID	OWNER	ATTENTION	ADDRESS	CITY	STATE	ZIPCODE	LEGAL	Assessed Value	Assessment
17710502	MELVYN STRYDOM LLC		369 E PIONEER AVE	HOMER	AK	99603	T 6S R 13W SEC 20 SEWARD MERIDIAN HM 0000972 GLACIER VIEW SUB NO 2 1953 LOT 7 BLK 7	\$25,900.00	\$3,262.77
17710503	TAYLOR DORIS J		PO BOX 1471	HOMER	AK	99603	T 6S R 13W SEC 20 SEWARD MERIDIAN HM 0000972 GLACIER VIEW SUB NO 2 LOT 6 BLK 7	\$109,400.00	\$3,262.77
17710504	REFUGE CHAPEL		397 E PIONEER AVE STE 2	HOMER	AK	99603	T 6S R 13W SEC 20 SEWARD MERIDIAN HM 0000972 GLACIER VIEW SUB NO 2 1953 LOT 5 BLK 7	\$38,100.00	\$3,262.77
17710505	SIMPSON LANNY P & CAROL A		448 KLONDIKE AVE	HOMER	AK	99603	T 6S R 13W SEC 20 SEWARD MERIDIAN HM 0000972 GLACIER VIEW SUB NO 2 1953 LOT 4 BLK 7	\$184,100.00	\$3,262.77
17710506	KORPI JAMES L		PO BOX 110694	ANCHORAGE	AK	99511	T 6S R 13W SEC 20 SEWARD MERIDIAN HM 0000972 GLACIER VIEW SUB NO 2 1953 LOT 3 BLK 7	\$135,000.00	\$3,262.77
17710506	KORPI MARSHA H		PO BOX 1033	HOMER	AK	99603	T 6S R 13W SEC 20 SEWARD MERIDIAN HM 0000972 GLACIER VIEW SUB NO 2 1953 LOT 3 BLK 7	\$135,000.00	\$3,262.77
17710507	DEVANEY MICHAEL L & KAREN S		484 KLONDIKE AVE	HOMER	AK	99603	T 6S R 13W SEC 20 SEWARD MERIDIAN HM 0000972 GLACIER VIEW SUB NO 2 1953 LOT 2 BLK 7	\$214,800.00	\$3,262.77
17710508	KACHEMAK BAY BROADCASTING INC		3913 KACHEMAK WAY	HOMER	AK	99603	T 6S R 13W SEC 20 SEWARD MERIDIAN HM 0000972 GLACIER VIEW SUB NO 2 1953 LOT 1 BLK 7	\$557,200.00	\$3,262.77
17710602	WOLFE GAYE A	C/O CHARLES WOLFE	2200 17TH ST NW APT 214	WASHINGTON	DC	20009	T 6S R 13W SEC 20 SEWARD MERIDIAN HM 0740847 GLACIER VIEW SUB NO 2 REPLAT BLOCKS 8 9 & 10 LOT 6 BLK 8	\$97,800.00	\$3,262.77
17710603	CARPENTERS LOCAL NO 1281		407 DENALI ST	ANCHORAGE	AK	99501	T 6S R 13W SEC 20 SEWARD MERIDIAN HM 0740847 GLACIER VIEW SUB NO 2 BLOCKS 8 9 & 10 LOT 5 BLK 8	\$29,600.00	\$3,262.77
17710604	DAWSON RAYMOND D		PO BOX 3127	HOMER	AK	99603	T 6S R 13W SEC 20 SEWARD MERIDIAN HM 0740847 GLACIER VIEW SUB NO 2 REPLAT BLOCKS 8 9 & 10 LOT 4 BLK 8	\$178,500.00	\$3,262.77
17710605	MAXWELL EDNA		4801 SHELIKOF ST	ANCHORAGE	AK	99507	T 6S R 13W SEC 20 SEWARD MERIDIAN HM 0740847 GLACIER VIEW SUB NO 2 BLOCKS 8 9 & 10 LOT 3 BLK 8	\$139,100.00	\$3,262.77
17710605	MAXWELL TAL		4801 SHELIKOF ST	ANCHORAGE	AK	99507	T 6S R 13W SEC 20 SEWARD MERIDIAN HM 0740847 GLACIER VIEW SUB NO 2 BLOCKS 8 9 & 10 LOT 3 BLK 8	\$139,100.00	\$3,262.77
17710606	MACAULY HARRY & ANDREA L		576 KLONDIKE AVE	HOMER	AK	99603	T 6S R 13W SEC 20 SEWARD MERIDIAN HM 0740847 GLACIER VIEW SUB NO 2 BLOCKS 8 9 & 10 LOT 2 BLK 8	\$133,900.00	\$3,262.77
17710607	DAY BOB R & JIMMY		2159 FRISBEE CT	HOMER	AK	99603	T 6S R 13W SEC 20 SEWARD MERIDIAN HM 0900058 HEATH STREET REPLAT LOT 1A	\$39,000.00	\$3,262.77
17710702	FIRST NATIONAL BANK ALASKA	OREO DEPT	PO BOX 100720	ANCHORAGE	AK	99510	T 6S R 13W SEC 20 SEWARD MERIDIAN HM 0850038 GLACIER VIEW SUB NO 17 LOT 1	\$1,024,900.00	\$3,262.77
17710716	DERRY SEAN M & DERRY RYAN D		PO BOX 2882	KENAI	AK	99611	T 6S R 13W SEC 20 SEWARD MERIDIAN HM 0750013 GLACIER VIEW SUB NO 3 LOT 10 BLK 12	\$25,900.00	\$3,262.77
17710717	BOOTSTRAP ENTERPRISES LLC		PO BOX 1962	HOMER	AK	99603	T 6S R 13W SEC 20 SEWARD MERIDIAN HM 0750013 GLACIER VIEW SUB NO 3 LOT 9 BLK 12	\$42,300.00	\$3,262.77
17710718	BOOTSTRAP ENTERPRISES LLC		PO BOX 1962	HOMER	AK	99603	T 6S R 13W SEC 20 SEWARD MERIDIAN HM 0750013 GLACIER VIEW SUB NO 3 LOT 8 BLK 12	\$124,200.00	\$3,262.77
17710721	SIMS JEANNE S		527 GRUBSTAKE AVE	HOMER	AK	99603	T 6S R 13W SEC 20 SEWARD MERIDIAN HM 0750013 GLACIER VIEW SUB NO 3 LOT 5 BLK 12	\$144,800.00	\$3,262.77
17710722	MURPHY MEGAN		517 GRUBSTAKE AVE	HOMER	AK	99603	T 6S R 13W SEC 20 SEWARD MERIDIAN HM 0750013 GLACIER VIEW SUB NO 3 LOT 4 BLK 12	\$110,600.00	\$3,262.77
17710723	EQUITY TRUST CO CUSTODIAN FBO DAVID M DERRY IRA 083723		PO BOX 2882	KENAI	AK	99611	T 6S R 13W SEC 20 SEWARD MERIDIAN HM 0750013 GLACIER VIEW SUB NO 3 LOT 3 BLK 12	\$102,000.00	\$3,262.77
17710724	HODGDON PAUL R & LUELLA J		PO BOX 1150	HOMER	AK	99603	T 6S R 13W SEC 20 SEWARD MERIDIAN HM 0750013 GLACIER VIEW SUB NO 3 LOT 2 BLK 12	\$48,500.00	\$3,262.77
17710725	HODGDON PAUL R & LUELLA J		PO BOX 1150	HOMER	AK	99603	T 6S R 13W SEC 20 SEWARD MERIDIAN HM 0750013 GLACIER VIEW SUB NO 3 LOT 1 BLK 12	\$83,600.00	\$3,262.77
17710726	CULLERTON SEAN WEST		PO BOX 2331	HOMER	AK	99603	T 6S R 13W SEC 20 SEWARD MERIDIAN HM 0750013 GLACIER VIEW SUB NO 3 LOT 1 BLK 11	\$46,600.00	\$3,262.77

FINAL ASSESSMENT ROLL

All owners of record are listed. If there is more than one parcel owner,
each owner does not owe a separate assessment. Assessments are due per parcel.

Parcel_ID	OWNER	ATTENTION	ADDRESS	CITY	STATE	ZIPCODE	LEGAL	Assessed Value	Assessment
17710727	E FAMILY INC		PO BOX 3651	KENAI	AK	99611	T 6S R 13W SEC 20 SEWARD MERIDIAN HM 0750013 GLACIER VIEW SUB NO 3 LOT 2 BLK 11	\$48,100.00	\$3,262.77
17710728	ANVIL CREEK INVESTMENT COMPANY LLC		PO BOX 2882	KENAI	AK	99611	T 6S R 13W SEC 20 SEWARD MERIDIAN HM 0750013 GLACIER VIEW SUB NO 3 LOT 3 BLK 11	\$74,100.00	\$3,262.77
17710731	GARCIA CAROL S		399 GRUBSTAKE AVE	HOMER	AK	99603	T 6S R 13W SEC 20 SEWARD MERIDIAN HM 0820084 GLACIER VIEW SUB NO 3 1982 LOT 6-A BLK 11	\$124,800.00	\$3,262.77
17710732	TENHOFF JESSICA		389 GRUBSTAKE AVE	HOMER	AK	99603	T 6S R 13W SEC 20 SEWARD MERIDIAN HM 0850084 GLACIER VIEW SUB NO 3 1982 LOT 8-A BLK 11	\$86,600.00	\$3,262.77
17710735	WELLS FARGO BANK	C/O RYAN LLC	PO BOX 2609	CARLSBAD	CA	92018	T 6S R 13W SEC 20 SEWARD MERIDIAN HM 0880045 GLACIER VIEW SUB NO 20 LOT 6A	\$2,293,300.00	\$3,262.77
17710736	CGF PROPERTIES INC	C/O CPTS # 1832	1371 OAKLAND BLVD STE 200	WALNUT CREEK	CA	94596	T 6S R 13W SEC 20 SEWARD MERIDIAN HM 0880045 GLACIER VIEW SUB NO 20 LOT 7A	\$4,481,800.00	\$3,262.77
17710737	DOMINICKS FINER FOODS LLC	C/O CPTS	1371 OAKLAND BLVD STE 200	WALNUT CREEK	CA	94596	T 6S R 13W SEC 20 SEWARD MERIDIAN HM 0930037 GLACIER VIEW SUB NO 22 TRACT A	\$512,900.00	\$3,262.77
17710738	TOOTHKEEPER LLC		PO BOX 3616	HOMER	AK	99603	T 6S R 13W SEC 20 SEWARD MERIDIAN HM 2001077 GLACIER VIEW SUB NO 24 LOT 6-A BLK 12	\$596,600.00	\$3,262.77
17710739	HOMER CITY OF		491 E PIONEER AVE	HOMER	AK	99603	T 6S R 13W SEC 20 SEWARD MERIDIAN HM 2005036 GLACIER VIEW SUB NO 26 TRACT B	\$360,100.00	\$3,262.77
17710740	HOMER CITY OF		491 E PIONEER AVE	HOMER	AK	99603	T 6S R 13W SEC 20 SEWARD MERIDIAN HM 2005036 GLACIER VIEW SUB NO 26 TRACT A	\$7,590,700.00	\$3,262.77
17710741	ADERHOLD COMMUNITY PROPERTY TRUST		353 GRUBSTAKE AVE	HOMER	AK	99603	T 6S R 13W SEC 20 SEWARD MERIDIAN HM 2013003 GLACIER VIEW SUB NO 27 LOT 9-A		\$3,262.77
17710742	OVERSON JOY		423 GRUBSTAKE AVE	HOMER	AK	99603	T 6S R 13W SEC 20 SEWARD MERIDIAN HM 2014005 GLACIER VIEW SUB WHITMIRE ADDN LOT 4A		\$6,525.54
17710742	OVERSON IAN		423 GRUBSTAKE AVE	HOMER	AK	99603	T 6S R 13W SEC 20 SEWARD MERIDIAN HM 2014005 GLACIER VIEW SUB WHITMIRE ADDN LOT 4A		\$6,525.54
17711004	COOPER M PHYLLIS		PO BOX 562	HOMER	AK	99603	T 6S R 13W SEC 20 SEWARD MERIDIAN HM POR W1/2 NE1/4 N OF E RD	\$610,100.00	\$3,262.77
17711007	EVARTS INVESTMENT COMPANY LLC		601 E PIONEER AVE STE 114	HOMER	AK	99603	T 6S R 13W SEC 20 SEWARD MERIDIAN HM 0900058 HEATH STREET REPLAT LOT A	\$1,610,200.00	\$3,262.77
17711009	DARE ENTERPRISES LLC		PO BOX 867	HOMER	AK	99603	T 6S R 13W SEC 20 SEWARD MERIDIAN HM 0900058 HEATH STREET REPLAT LOT D	\$561,500.00	\$3,262.77
17711012	HOMER ELECTRIC ASSN INC		3977 LAKE ST	HOMER	AK	99603	T 6S R 13W SEC 20 SEWARD MERIDIAN HM 0900058 HEATH STREET REPLAT LOT E	\$898,500.00	\$3,262.77
17711014	HOMER ELECTRIC ASSN INC		3977 LAKE ST	HOMER	AK	99603	T 6S R 13W SEC 20 SEWARD MERIDIAN HM 0900058 HEATH STREET REPLAT LOT B	\$2,140,300.00	\$3,262.77
17711015	HOMER ELECTRIC ASSN INC		3977 LAKE ST	HOMER	AK	99603	T 6S R 13W SEC 20 SEWARD MERIDIAN HM 0900058 HEATH STREET REPLAT LOT C	\$587,300.00	\$3,262.77
17711016	DARE ENTERPRISES LLC		PO BOX 867	HOMER	AK	99603	T 6S R 13W SEC 20 SEWARD MERIDIAN HM 0900058 HEATH STREET REPLAT POR W1/2 NE1/4 W OF LAKE ST	\$110,300.00	\$3,262.77
17711017	MEESIS LIVING TRUST	JAMES P MEESIS TRUSTEE	PO BOX 1094	HOMER	AK	99603	T 6S R 13W SEC 20 SEWARD MERIDIAN HM PTN W1/2 NE1/4 BOUND BY LINE BEGINNING @ POINT 1255 FEET SOUTH OF NW CORNER OF NE1/4 TH E 741.75 FT TO A POINT ON WEST LINE OF SPIT RD 741.75 FT SOUTH OF ITS INTERSECTION W/EAST ROAD TH S 101.75 FT TH W TO POINT 104	\$249,100.00	\$3,262.77
17711019	HOMER ASSEMBLY OF GOD		736 E END RD	HOMER	AK	99603	T 6S R 13W SEC 20 SEWARD MERIDIAN HM PTN NW1/4 NE1/4 BEGIN 593.6 FT E OF 1/4 SECTION MARKER OF SEC 20; TH E 105 FT; TH S TO RD 130 FT; TH ALONG RD 113 FT; TH N 160 FT TO POB	\$356,200.00	\$3,262.77
17711022	HEATH STREET INVESTMENTS LLC		127 W PIONEER AVE	HOMER	AK	99603	T 6S R 13W SEC 20 SEWARD MERIDIAN HM THAT PTN OF W1/2 NE1/4 LYING EAST OF CARL SHOLIN SUB NO 5	\$413,400.00	\$3,262.77
17711023	HEATH STREET INVESTMENTS LLC		127 W PIONEER AVE	HOMER	AK	99603	T 6S R 13W SEC 20 SEWARD MERIDIAN HM 2005081 CARL SHOLIN SUB NO 5 LOT 1-A-1	\$646,300.00	\$3,262.77

All owners of record are listed. If there is more than one parcel owner,
each owner does not owe a separate assessment. Assessments are due per parcel.

Parcel_ID	OWNER	ATTENTION	ADDRESS	CITY	STATE	ZIPCODE	LEGAL	Assessed Value	Assessment
17711024	HEATH STREET INVESTMENTS LLC		127 W PIONEER AVE	HOMER	AK	99603	T 6S R 13W SEC 20 SEWARD MERIDIAN HM 2005081 CARL SHOLIN SUB NO 5 LOT 1-A-2	\$281,500.00	\$3,262.77
17711025	HEATH STREET INVESTMENTS LLC		127 W PIONEER AVE	HOMER	AK	99603	T 6S R 13W SEC 20 SEWARD MERIDIAN HM 2005081 CARL SHOLIN SUB NO 5 LOT 2-A-1	\$513,000.00	\$3,262.77
17712002	BELMONTE VISTA INC		57605 E END RD	HOMER	AK	99603	T 6S R 13W SEC 20 SEWARD MERIDIAN HM PTN SW1/4 NE1/4 DESCRIBED AS BEGIN @ E1/6 CORNER OF SECS 17 & 20; TH S 0 DEG 3'E 1710 FT TO POB; TH N89 DEG 50'30"W 443.7 FT TO CORNER 2 ON E ROW OF STERLING HWY; TH S8 DEG 28'W ALONG ROW 68 FT TO CURVE, CTR OF W	\$526,700.00	\$3,262.77
17712008	HCH DEVELOPMENT COMPANY LLC		PO BOX 1574	HOMER	AK	99603	T 6S R 13W SEC 20 SEWARD MERIDIAN HM COMMENCING AT THE 1/4 CORNER OF SEC 17 & 20 PROCEED EAST 1320 FT TH S 0 DEG 05 MIN 03 SEC E 2078 FT TO THE POB TH WEST TO THE INTERSECTION WITH THE EAST ROW BOUNDARY OF THE SPIT RD TH S 29 DEG 03 MIN E 305 FT TH EAST	\$1,736,900.00	\$3,262.77
17712010	SOUTH PENINSULA WOMENS SERVICES INC		3776 LAKE ST STE 100	HOMER	AK	99603	T 6S R 13W SEC 20 SEWARD MERIDIAN HM 0770089 ELKS SUB LOT 2	\$577,100.00	\$3,262.77
17712011	SUNLAND HOLDING COMPANY LLC		PO BOX 1574	HOMER	AK	99603	T 6S R 13W SEC 20 SEWARD MERIDIAN HM 0770089 ELKS SUB LOT 1	\$468,500.00	\$3,262.77
17712012	ARROWHEAD INDUSTRIES INC		PO BOX 141	HOMER	AK	99603	T 6S R 13W SEC 20 SEWARD MERIDIAN HM 0770089 ELKS SUB LOT 3	\$88,900.00	\$3,262.77
17712013	ARROWHEAD INDUSTRIES INC		PO BOX 141	HOMER	AK	99603	T 6S R 13W SEC 20 SEWARD MERIDIAN HM 0770089 ELKS SUB LOT 4	\$526,900.00	\$3,262.77
17712014	HOMER CITY OF		491 E PIONEER AVE	HOMER	AK	99603	T 6S R 13W SEC 20 SEWARD MERIDIAN HM 0003743 WADDELL SUB THAT PORTION S OF HOMER BY PASS RD	\$356,700.00	\$3,262.77
17712018	USPS FACILITIES SERVICE OFFICE	ATTN CHERYL HAMILTON	8055 E TUFTS AVE STE 400	DENVER	CO	80237	T 6S R 13W SEC 20 SEWARD MERIDIAN HM 0840026 WADDELL PARK SUB TRACT 1	\$3,339,900.00	\$3,262.77
17712021	MCDONALDS CORPORATION DBA MCDONALDS OF HOMER		10447 KENAI SPUR HWY	KENAI	AK	99611	T 6S R 13W SEC 20 SEWARD MERIDIAN HM 0840122 LAKESIDE VILLAGE PARK ADDN REPLAT LOT 1A-1	\$962,700.00	\$3,262.77
17712023	BELUGA LLC	C/O GUY TURNER	6960 E BEECHCRAFT RD	WASILLA	AK	99654	T 6S R 13W SEC 20 SEWARD MERIDIAN HM 0840122 LAKESIDE VILLAGE SUB PARK ADDN REPLAT LOT 1A-3	\$587,700.00	\$3,262.77
17712027	WADDELL ALBERT O JR		3695 LAKE ST	HOMER	AK	99603	T 6S R 13W SEC 20 SEWARD MERIDIAN HM 0870027 WADDELL PARK SUB 1985 REPLAT TRACT 2-A	\$561,800.00	\$3,262.77
17712027	WADDELL JANICE S		3695 LAKE ST	HOMER	AK	99603	T 6S R 13W SEC 20 SEWARD MERIDIAN HM 0870027 WADDELL PARK SUB 1985 REPLAT TRACT 2-A	\$561,800.00	\$3,262.77
17712028	WADDELL ALBERT O JR		3695 LAKE ST	HOMER	AK	99603	T 6S R 13W SEC 20 SEWARD MERIDIAN HM 2000020 WADDELL PARK 2000 LOT 1	\$1,482,800.00	\$3,262.77
17712028	WADDELL JANICE S		3695 LAKE ST	HOMER	AK	99603	T 6S R 13W SEC 20 SEWARD MERIDIAN HM 2000020 WADDELL PARK 2000 LOT 1	\$1,482,800.00	\$3,262.77
17712029	HOMER ELECTRIC ASSN INC		3977 LAKE ST	HOMER	AK	99603	T 6S R 13W SEC 20 SEWARD MERIDIAN HM 2000020 WADDELL PARK 2000 LOT 2	\$758,400.00	\$3,262.77
17712030	POINT OF VIEW LLC		40920 SOLSTICE DR	HOMER	AK	99603	T 6S R 13W SEC 20 SEWARD MERIDIAN HM 2013054 YAH SURE SUB 2013 LOT 1A		\$3,262.77
17712031	COASTAL VENTURES LLC		PO BOX 1574	HOMER	AK	99603	T 6S R 13W SEC 20 SEWARD MERIDIAN HM 2013054 YAH SURE SUB 2013 LOT 2A		\$3,262.77
17714001	CHO KYU JIN	KOPCHIK CHO C/O DOLIFKA	PO BOX 498	SOLDOTNA	AK	99669	T 6S R 13W SEC 20 SEWARD MERIDIAN HM 0800015 CHO'S PLACE SUB TRACT A	\$528,800.00	\$3,262.77
17714008	VANN REVOCABLE TRUST		PO BOX 561	KASILOF	AK	99610	T 6S R 13W SEC 20 SEWARD MERIDIAN HM PTN GL 2 BEGIN INTERSECTION OF N BOUNDARY LT 2 & RR ROW TH E TO PT 400 FT FROM 1/16 CRNR TH S TO BEACH TH NW 100 FT TH N TO NORTH SIDE OF OLD RR ROW TH NW TO POB	\$182,500.00	\$3,262.77
17714009	HILLSTRAND MARY JOANNE		1741 BURLINGTON ST	ANCHORAGE	AK	99508	T 6S R 13W SEC 20 SEWARD MERIDIAN HM PTN GL 2 BEGIN 400 FT E OF 1/16 CRNR COMMON TO SEC 19 & 20 TH E 200 FT ALONG N BOUND OF GL 2 TH S TO BEACH LINE TH W 200 FT TH 339 FT N TO POB	\$68,400.00	\$3,262.77

FINAL ASSESSMENT ROLL

All owners of record are listed. If there is more than one parcel owner,
each owner does not owe a separate assessment. Assessments are due per parcel.

Parcel_ID	OWNER	ATTENTION	ADDRESS	CITY	STATE	ZIPCODE	LEGAL	Assessed Value	Assessment
17714009	JOHNSON KATHRIN MARIE		PO BOX 521106	BIG LAKE	AK	99652	T 6S R 13W SEC 20 SEWARD MERIDIAN HM PTN GL 2 BEGIN 400 FT E OF 1/16 CRNR COMMON TO SEC 19 & 20 TH E 200 FT ALONG N BOUND OF GL 2 TH S TO BEACH LINE TH W 200 FT TH 339 FT N TO POB	\$68,400.00	\$3,262.77
17714009	JOHNSON PAUL MATTHEW		124 E 23RD AVE	ANCHORAGE	AK	99503	T 6S R 13W SEC 20 SEWARD MERIDIAN HM PTN GL 2 BEGIN 400 FT E OF 1/16 CRNR COMMON TO SEC 19 & 20 TH E 200 FT ALONG N BOUND OF GL 2 TH S TO BEACH LINE TH W 200 FT TH 339 FT N TO POB	\$68,400.00	\$3,262.77
17714016	HOMER CITY OF		491 E PIONEER AVE	HOMER	AK	99603	T 6S R 13W SEC 20 SEWARD MERIDIAN HM NE1/4 NE1/4 SW1/4 & S1/2 NE1/4 SW1/4	\$3,303,600.00	\$3,262.77
17714018	BELL-KELSEY REVOCABLE TRUST		PO BOX 894	HOMER	AK	99603	T 6S R 13W SEC 20 SEWARD MERIDIAN HM THAT PORTION OF GOVT LOT 1 KNOWN AS THE S 400 FT M/L OF THE E 400 FT M/L	\$314,300.00	\$3,262.77
17714019	KAZAN NICHOLAS		509 N Cindy Cir	WASILLA	AK	99654	T 6S R 13W SEC 20 SEWARD MERIDIAN HM 0850128	\$239,200.00	\$3,262.77
17714020	HOMER CITY OF		491 E PIONEER AVE	HOMER	AK	99603	T 6S R 13W SEC 20 SEWARD MERIDIAN HM 0850128	\$1,433,400.00	\$3,262.77
17715104	COOK INLET REGION INC	ATTN LAND RESOURCES DEPT	PO BOX 93330	ANCHORAGE	AK	99509	T 6S R 13W SEC 20 SEWARD MERIDIAN HM 0870024 W R BENSON SUB NO 3 LOT 5	\$62,200.00	\$3,262.77
17715105	HENNICK DANIEL P & ELIZABETH A REVOCABLE TRUST		40585 WATERMAN RD	HOMER	AK	99603	T 6S R 13W SEC 20 SEWARD MERIDIAN HM 0870024 W R BENSON SUB NO 3 LOT 4	\$95,300.00	\$3,262.77
17715106	HENNICK DANIEL P & ELIZABETH A REVOCABLE TRUST		40585 WATERMAN RD	HOMER	AK	99603	T 6S R 13W SEC 20 SEWARD MERIDIAN HM 0870024 W R BENSON SUB NO 3 LOT 3	\$111,000.00	\$3,262.77
17715107	AURORA NOVEL VENTURES LLC		196 E 10600 S	SANDY	UT	84070	T 6S R 13W SEC 20 SEWARD MERIDIAN HM 0870024 W R BENSON SUB NO 3 LOT 2	\$147,600.00	\$3,262.77
17715108	AURORA NOVEL VENTURES LLC		196 E 10600 S	SANDY	UT	84070	T 6S R 13W SEC 20 SEWARD MERIDIAN HM 0870024 W R BENSON SUB NO 3 LOT 1	\$186,200.00	\$3,262.77
17715212	COOK INLET REGION INC	ATTN LAND RESOURCES DEPT	PO BOX 93330	ANCHORAGE	AK	99509	T 6S R 13W SEC 20 SEWARD MERIDIAN HM 0670367 W R BENSONS SUB AMENDED LOT 33 EXCLUDING HOMER BY-PASS RD	\$18,400.00	\$3,262.77
17715307	CHOW GUY A		3522 MAIN ST	HOMER	AK	99603	T 6S R 13W SEC 20 SEWARD MERIDIAN HM 2001068 W. R. BENSON SUB HALPIN ADDN LOT 15A-1	\$123,900.00	\$3,262.77
17715447	SORENSEN GAIL LIVING TRUST		3502 MAIN ST	HOMER	AK	99603	T 6S R 13W SEC 20 SEWARD MERIDIAN HM 2008069 W R BENSON SUB SORENSEN ADDN TRACT A	\$295,300.00	\$3,262.77
17715501	UNITED STATES DEPT OF INTERIOR	C/O US FISH & WILDLIFE SERVICE	1011 E TUDOR RD	ANCHORAGE	AK	99503	T 6S R 13W SEC 20 SEWARD MERIDIAN HM 2002018 W R BENSON'S SUB NO 6 TRACT A	\$163,400.00	\$3,262.77
17715502	U S FISH & WILDLIFE		1011 E TUDOR RD	ANCHORAGE	AK	99503	T 6S R 13W SEC 20 SEWARD MERIDIAN HM 2002018 W R BENSON'S SUB NO 6 TRACT B	\$17,606,400.00	\$3,262.77
17716101	O'NEILL MEGAN L & GRAVES CARY R		PO BOX 1392	KENAI	AK	99611	T 6S R 13W SEC 20 SEWARD MERIDIAN HM 0670365 W R BENSON SUB AMENDED LOT 12	\$86,500.00	\$3,262.77
17716102	EQUITY TRUST CO CUSTODIAN FBO JOAN IRENE SMILEY IRA	FBO JOAN IRENE SMILEY IRA	213 HERNDON DR APT D2	HOMER	AK	99603	T 6S R 13W SEC 20 SEWARD MERIDIAN HM 0670365 W R BENSON SUB AMENDED LOT 11	\$25,500.00	\$3,262.77
17716103	MULTZ KARI L		106 W BUNNELL AVE STE C	HOMER	AK	99603	T 6S R 13W SEC 20 SEWARD MERIDIAN HM 0670365 W R BENSON SUB AMENDED LOT 10	\$24,000.00	\$3,262.77
17716104	LAYLAND DANIEL D & GONSALVES JUDY A		PO BOX 531	HOMER	AK	99603	T 6S R 13W SEC 20 SEWARD MERIDIAN HM 0670365 W R BENSON SUB AMENDED LOT 09	\$123,700.00	\$3,262.77
17716108CO01	ZATZ DANIEL		3430 MAIN ST STE C	HOMER	AK	99603	T 6S R 13W SEC 20 Seward Meridian HM 2002010 OLD TOWN PROFESSIONAL CENTER UNI T 1	\$126,200.00	\$3,262.77
17716108CO02	NORTH GULF OCEANIC SOCIETY		3430 MAIN ST STE B1	HOMER	AK	99603	T 6S R 13W SEC 20 Seward Meridian HM 2002010 OLD TOWN PROFESSIONAL CENTER UNI T 2	\$126,000.00	\$3,262.77

FINAL ASSESSMENT ROLL

All owners of record are listed. If there is more than one parcel owner, each owner does not owe a separate assessment. Assessments are due per parcel.

Parcel_ID	OWNER	ATTENTION	ADDRESS	CITY	STATE	ZIPCODE	LEGAL	Assessed Value	Assessment
17716108C003	SEA GLO LLC		212 LEE DR	HOMER	AK	99603	T 6S R 13W SEC 20 Seward Meridian HM 2002010 OLD TOWN PROFESSIONAL CENTER UNI T 3	\$155,300.00	\$3,262.77
17716108C004	POSO ANNE M		PO BOX 1133	HOMER	AK	99603	T 6S R 13W SEC 20 Seward Meridian HM 2002010 OLD TOWN PROFESSIONAL CENTER UNI T 4	\$151,500.00	\$3,262.77
17716108C005	MARQUARDT ORMAN & MARY ANN REVOCABLE TRUST		27712 N DESIERTO DR	RIO VERDE	AZ	85263	T 6S R 13W SEC 20 Seward Meridian HM 2002010 OLD TOWN PROFESSIONAL CENTER UNI T 5	\$170,400.00	\$3,262.77
17716201	CATERINICHIO FAMILY TRUST	C/O NINA CATERINICHIO	PO BOX 770651	EAGLE RIVER	AK	99577	T 6S R 13W SEC 20 SEWARD MERIDIAN HM 0890030 W R BENSON SUB NO 4 LOT 91	\$29,600.00	\$3,262.77
17716202	CATERINICHIO FAMILY TRUST	C/O NINA CATERINICHIO	PO BOX 770651	EAGLE RIVER	AK	99577	T 6S R 13W SEC 20 SEWARD MERIDIAN HM 0890030 W R BENSON SUB LOT 92	\$29,600.00	\$3,262.77
17716203	CATERINICHIO FAMILY TRUST	C/O NINA CATERINICHIO	PO BOX 770651	EAGLE RIVER	AK	99577	T 6S R 13W SEC 20 SEWARD MERIDIAN HM 0670365 W R BENSON SUB AMENDED LOT 93	\$29,600.00	\$3,262.77
17716229	U S FISH & WILDLIFE SERVICE		1011 E TUDOR RD	ANCHORAGE	AK	99503	T 6S R 13W SEC 20 SEWARD MERIDIAN HM 0670365 W R BENSON SUB AMENDED LOT 131	\$19,300.00	\$3,262.77
17716241	PORCAT LLC		153 WOOLF RD	MILFORD	NJ	08848	T 6S R 13W SEC 20 SEWARD MERIDIAN HM 0670365 W R BENSON SUB AMENDED LOT 119	\$177,500.00	\$3,262.77
17716242	PORCAT LLC		153 WOOLF RD	MILFORD	NJ	08848	T 6S R 13W SEC 20 SEWARD MERIDIAN HM 0670365 W R BENSON SUB AMENDED LOT 118	\$37,000.00	\$3,262.77
17716243	POOLE MICHAEL A & LAFRINIERE MICHELLE M		PO BOX 2186	HOMER	AK	99603	T 6S R 13W SEC 20 SEWARD MERIDIAN HM 0670365 W R BENSON SUB AMENDED LOT 117	\$37,000.00	\$3,262.77
17716244	POOLE MICHAEL A & LAFRINIERE MICHELLE M		PO BOX 2186	HOMER	AK	99603	T 6S R 13W SEC 20 SEWARD MERIDIAN HM 0670365 W R BENSON SUB AMENDED LOT 116	\$37,000.00	\$3,262.77
17716247	BAUGHER TINA M		209 W DIMOND BLVD STE 4	ANCHORAGE	AK	99515	T 6S R 13W SEC 20 SEWARD MERIDIAN HM 0890030 W R BENSON SUB NO 4 LOT 114-A	\$266,200.00	\$3,262.77
17716301	SONNEBORN DAVID & ALEXANDRA		2548 DISCOVERY CT	ANCHORAGE	AK	99517	T 6S R 13W SEC 20 SEWARD MERIDIAN HM 0670365 W R BENSON SUB AMENDED LOT 06	\$244,500.00	\$3,262.77
17716302	SONNEBORN ALEXANDRA H		2548 DISCOVERY CT	ANCHORAGE	AK	99517	T 6S R 13W SEC 20 SEWARD MERIDIAN HM 0670365 W R BENSON SUB AMENDED LOT 05	\$91,800.00	\$3,262.77
17716302	SONNEBORN DAVID W		2548 DISCOVERY CT	ANCHORAGE	AK	99517	T 6S R 13W SEC 20 SEWARD MERIDIAN HM 0670365 W R BENSON SUB AMENDED LOT 05	\$91,800.00	\$3,262.77
17716303	SPENCER J A		1930 E END RD # B	HOMER	AK	99603	T 6S R 13W SEC 20 SEWARD MERIDIAN HM 0670365 W R BENSON SUB AMENDED LOT 04	\$121,900.00	\$3,262.77
17716304	SPENCER JAMES A & DOLLY N		3005 BAY CREEK DR	DICKINSON	TX	77539	T 6S R 13W SEC 20 SEWARD MERIDIAN HM 0670365 W R BENSON SUB AMENDED LOT 03	\$26,000.00	\$3,262.77
17716307	MILLER DONALD STAFFORD		PO BOX 1000	HOMER	AK	99603	T 6S R 13W SEC 20 SEWARD SEWARD HM 2006041 W R BENSON SUB 2006 REPLAT LOT 1A	\$73,900.00	\$3,262.77
17716402	TAVIS JOHN M		2030 ALONDRA CT	COLORADO SPRINGS	CO	80919	T 6S R 13W SEC 20 SEWARD MERIDIAN HM 0670365 W R BENSON SUB AMENDED LOT 138	\$37,000.00	\$3,262.77
17716402	TAVIS JACQUELINE A		2030 ALONDRA CT	COLORADO SPRINGS	CO	80919	T 6S R 13W SEC 20 SEWARD MERIDIAN HM 0670365 W R BENSON SUB AMENDED LOT 138	\$37,000.00	\$3,262.77
17716402	UBU LANDING, LLC		P.O. BOX 561	KASILOF	AK	99610	T 6S R 13W SEC 20 SEWARD MERIDIAN HM 0670365 W R BENSON SUB AMENDED LOT 138	\$37,000.00	\$3,262.77
17716403	BAUGHER TINA M		209 W DIMOND BLVD STE 4	ANCHORAGE	AK	99515	T 6S R 13W SEC 20 SEWARD MERIDIAN HM 0670365 W R BENSON SUB AMENDED LOT 139	\$37,000.00	\$3,262.77
17716414	CONNOLLY NANCY C		303 TORQUAY CT UNIT B	RIDGE	NY	11961	T 6S R 13W SEC 20 SEWARD MERIDIAN HM 0670365 W R BENSON SUB AMENDED LOT 150	\$32,300.00	\$3,262.77
17716415	MARSH MICHAEL S	C/O JOHN MARSH	5205 HAVERILL DR	ORLANDO	FL	32809	T 6S R 13W SEC 20 SEWARD MERIDIAN HM 0670365 W R BENSON SUB AMENDED LOT 151	\$32,900.00	\$3,262.77
17716416	SOUL SISTERS INC		303 TORQUAY CT UNIT B	RIDGE	NY	11961	T 6S R 13W SEC 20 SEWARD MERIDIAN HM 0670365 W R BENSON SUB AMENDED LOT 152	\$29,600.00	\$3,262.77
17716416	CONNOLLY NANCY C		303 TORQUAY CT UNIT B	RIDGE	NY	11961	T 6S R 13W SEC 20 SEWARD MERIDIAN HM 0670365 W R BENSON SUB AMENDED LOT 152	\$29,600.00	\$3,262.77
17716416	MARSH MICHAEL S	C/O JOHN MARSH	5205 HAVERILL DR	ORLANDO	FL	32809	T 6S R 13W SEC 20 SEWARD MERIDIAN HM 0670365 W R BENSON SUB AMENDED LOT 152	\$29,600.00	\$3,262.77

FINAL ASSESSMENT ROLL

All owners of record are listed. If there is more than one parcel owner,
each owner does not owe a separate assessment. Assessments are due per parcel.

Parcel_ID	OWNER	ATTENTION	ADDRESS	CITY	STATE	ZIPCODE	LEGAL	Assessed Value	Assessment
17716417	GUETSCHOW DAVID L		281 E BUNNELL AVE	HOMER	AK	99603	T 6S R 13W SEC 20 SEWARD MERIDIAN HM 0670365 W R BENSON SUB AMENDED LOT 153	\$33,200.00	\$3,262.77
17716418	MEEKER DOUGLAS A		1477 BAY AVE	HOMER	AK	99603	T 6S R 13W SEC 20 SEWARD MERIDIAN HM 0670365 W R BENSON SUB AMENDED LOT 154	\$36,300.00	\$3,262.77
17716421	NEWBY CHRISTOPHER L		PO BOX 1124	HOMER	AK	99603	T 6S R 13W SEC 20 SEWARD MERIDIAN HM 0670365 W R BENSON SUB AMENDED LOT 157	\$400.00	\$3,262.77
17716421	NELSON JAMES	C/O CHRISTOPHER NEWBY	PO BOX 1124	HOMER	AK	99603	T 6S R 13W SEC 20 SEWARD MERIDIAN HM 0670365 W R BENSON SUB AMENDED LOT 157	\$400.00	\$3,262.77
17716421	NEWBY ANGELA M		PO BOX 1124	HOMER	AK	99603	T 6S R 13W SEC 20 SEWARD MERIDIAN HM 0670365 W R BENSON SUB AMENDED LOT 157	\$400.00	\$3,262.77
17716421	NELSON LUANNE	C/O CHRISTOPHER NEWBY	PO BOX 1124	HOMER	AK	99603	T 6S R 13W SEC 20 SEWARD MERIDIAN HM 0670365 W R BENSON SUB AMENDED LOT 157	\$400.00	\$3,262.77
17716430	HILLSTRAND NANCY		PO BOX 7	HOMER	AK	99603	T 6S R 13W SEC 20 SEWARD MERIDIAN HM 0670365 W R BENSON SUB AMENDED LOT 176	\$29,600.00	\$3,262.77
17716431	HILLSTRAND NANCY		PO BOX 7	HOMER	AK	99603	T 6S R 13W SEC 20 SEWARD MERIDIAN HM 0670365 W R BENSON SUB AMENDED LOT 175	\$80,500.00	\$3,262.77
17716432	LOGAN CHRISTINA A IRA		2303 TULIK DR	ANCHORAGE	AK	99517	T 6S R 13W SEC 20 SEWARD MERIDIAN HM 0670365 W R BENSON SUB AMENDED LOT 174	\$36,700.00	\$3,262.77
17716433	LOGAN CHRISTINA A IRA		2303 TULIK DR	ANCHORAGE	AK	99517	T 6S R 13W SEC 20 SEWARD MERIDIAN HM 0670365 W R BENSON SUB AMENDED LOT 173	\$32,300.00	\$3,262.77
17716434	VERNON ROBERT GORDON		PO BOX 3	HOMER	AK	99603	T 6S R 13W SEC 20 SEWARD MERIDIAN HM 0670365 W R BENSON SUB AMENDED LOT 172	\$29,600.00	\$3,262.77
17716435	VERNON ROBERT GORDON		PO BOX 3	HOMER	AK	99603	T 6S R 13W SEC 20 SEWARD MERIDIAN HM 0670365 W R BENSON SUB AMENDED LOT 171	\$107,700.00	\$3,262.77
17716437	BAUGHER TINA M		209 W DIMOND BLVD STE 4	ANCHORAGE	AK	99515	T 6S R 13W SEC 20 SEWARD MERIDIAN HM 0670365 W R BENSON SUB AMENDED LOT 169	\$31,100.00	\$3,262.77
17716438	BAUGHER TINA M		209 W DIMOND BLVD STE 4	ANCHORAGE	AK	99515	T 6S R 13W SEC 20 SEWARD MERIDIAN HM 0670365 W R BENSON SUB AMENDED LOT 168	\$38,100.00	\$3,262.77
17716439	LARSON BJORN & RAUPP SASHA H		PO BOX 1435	HOMER	AK	99603	T 6S R 13W SEC 20 SEWARD MERIDIAN HM 0670365 W R BENSON SUB AMENDED LOT 167	\$42,000.00	\$3,262.77
17716444	LINDSEY RONALD J & SAVIDGE BARBARA A		PO BOX 1867	HOMER	AK	99603	T 6S R 13W SEC 20 SEWARD MERIDIAN HM 0670365 W R BENSON SUB AMENDED LOT 162	\$55,600.00	\$3,262.77
17716445	PORTER JEANNIE N		PO BOX 3134	HOMER	AK	99603	T 6S R 13W SEC 20 SEWARD MERIDIAN HM 0670365 W R BENSON SUB AMENDED LOT 161	\$29,900.00	\$3,262.77
17716447	OSTWALD WILLIAM G		PO BOX 53	HOMER	AK	99603	T 6S R 13W SEC 20 SEWARD MERIDIAN HM 0670365 W R BENSONS SUB AMD LOT 142 & 143	\$453,800.00	\$3,262.77
17716447	OSTWALD MARY H		PO BOX 53	HOMER	AK	99603	T 6S R 13W SEC 20 SEWARD MERIDIAN HM 0670365 W R BENSONS SUB AMD LOT 142 & 143	\$453,800.00	\$3,262.77
17716448	VANN REVOCABLE TRUST		PO BOX 561	KASILOF	AK	99610	T 6S R 13W SEC 20 SEWARD MERIDIAN HM 200044 W R BENSON SUB AMENDED 2000 ADDN LOT 137A	\$213,200.00	\$3,262.77
17716449	PORTER JEANNE N		PO BOX 3134	HOMER	AK	99603	T 6S R 13W SEC 20 SEWARD MERIDIAN HM 200044 W R BENSON SUB AMENDED 2000 ADDN LOT 160A	\$113,700.00	\$3,262.77
17716450	SOUL SISTERS INC		303 TORQUAY CT UNIT B	RIDGE	NY	11961	T 6S R 13W SEC 20 SEWARD MERIDIAN HM 2002032 W R BENSON SUB SOUL SISTERS ADDN LOT 148-A	\$418,200.00	\$3,262.77
17716451	COMPASS ROSE PROPERTIES LLC		59065 MEADOW LN	HOMER	AK	99603	T 6S R 13W SEC 20 SEWARD MERIDIAN HM 2004077 W R BENSONS SUB LAUKITIS REPLAT LOT 140-A	\$721,100.00	\$3,262.77
17716452	JOHNSON KATHRIN MARIE		PO BOX 521106	BIG LAKE	AK	99652	T 6S R 13W SEC 20 SEWARD MERIDIAN HM 2008066 W R BENSON'S SUB 2008 REPLAT LOT 165-A	\$98,200.00	\$3,262.77
17716452	HILLSTRAND MARY JOANNE		1741 BURLINGTON ST	ANCHORAGE	AK	99508	T 6S R 13W SEC 20 SEWARD MERIDIAN HM 2008066 W R BENSON'S SUB 2008 REPLAT LOT 165-A	\$98,200.00	\$3,262.77
17716452	JOHNSON PAUL MATTHEW		124 E 23RD AVE	ANCHORAGE	AK	99503	T 6S R 13W SEC 20 SEWARD MERIDIAN HM 2008066 W R BENSON'S SUB 2008 REPLAT LOT 165-A	\$98,200.00	\$3,262.77

All owners of record are listed. If there is more than one parcel owner,
each owner does not owe a separate assessment. Assessments are due per parcel.

Parcel_ID	OWNER	ATTENTION	ADDRESS	CITY	STATE	ZIPCODE	LEGAL	Assessed Value	Assessment
17716453	MOORE KENNETH & ROSELEEN ALASKA COMMUNITY PROPERTY TRUST		5140 KACHEMAK DR	HOMER	AK	99603	T 6S R 13W SEC 20 SEWARD MERIDIAN HM 2010061 WR BENSONS MOORE REPLAT LOT 144A	\$402,600.00	\$3,262.77
17717204	PATIRO CHARLES R		71 CANTERBURY DR	FORKED RIVER	NJ	08731	T 6S R 13W SEC 20 SEWARD MERIDIAN HM 2004064 OSCAR MUNSON 2004 LOT 1	\$74,100.00	\$3,262.77
17717205	PROSPERITY INVESTMENTS LLC		PO BOX 696	HOMER	AK	99603	T 6S R 13W SEC 20 SEWARD MERIDIAN HM 2004064 OSCAR MUNSON 2004 LOT 2	\$112,400.00	\$3,262.77
17717206	HALL PAULI		64362 BRIDGER RD	HOMER	AK	99603	T 6S R 13W SEC 20 SEWARD MERIDIAN HM 2004064 OSCAR MUNSON 2004 LOT 3	\$152,200.00	\$3,262.77
17717206	HALL HARMON		64362 BRIDGER RD	HOMER	AK	99603	T 6S R 13W SEC 20 SEWARD MERIDIAN HM 2004064 OSCAR MUNSON 2004 LOT 3	\$152,200.00	\$3,262.77
17717207	BBD PROPERTIES LLC		925 SEAPLANE CT	HOMER	AK	99603	T 6S R 13W SEC 20 SEWARD MERIDIAN HM 2004064 OSCAR MUNSON 2004 LOT 4	\$583,700.00	\$3,262.77
17717208	TREJO TANIA A		PO BOX 2491	HOMER	AK	99603	T 6S R 13W SEC 20 SEWARD MERIDIAN HM 2004064 OSCAR MUNSON 2004 LOT 5	\$77,600.00	\$3,262.77
17717208	TREJO JESUS		PO BOX 2491	HOMER	AK	99603	T 6S R 13W SEC 20 SEWARD MERIDIAN HM 2004064 OSCAR MUNSON 2004 LOT 5	\$77,600.00	\$3,262.77
17717209	BELUGA VIEW LLC		925 SEAPLANE CT	HOMER	AK	99603	T 6S R 13W SEC 20 SEWARD MERIDIAN HM 2004064 OSCAR MUNSON 2004 LOT 6	\$89,300.00	\$3,262.77
17717210	RAVIN DEAN H		990 SEAPLANE CT	HOMER	AK	99603	T 6S R 13W SEC 20 SEWARD MERIDIAN HM 2004064 OSCAR MUNSON 2004 LOT 7	\$162,300.00	\$3,262.77
17717308	BELL-KELSEY REVOCABLE TRUST		PO BOX 894	HOMER	AK	99603	T 6S R 13W SEC 20 SEWARD MERIDIAN HM 0003415 OSCAR MUNSON SUB LOT 14	\$36,500.00	\$3,262.77
17717311	BELL-KELSEY REVOCABLE TRUST		PO BOX 894	HOMER	AK	99603	T 6S R 13W SEC 20 SEWARD MERIDIAN HM 0003415 OSCAR MUNSON SUB LOT 12	\$36,600.00	\$3,262.77
17717314	GRINICH NICHOLAS P		708 NW 21ST ST	MCMINNVILLE	OR	97128	T 6S R 13W SEC 20 SEWARD MERIDIAN HM 0003415 OSCAR MUNSON SUB LOT 08	\$32,500.00	\$3,262.77
17717315	CALLIS RICHARD & HATFIELD JEAN ANN		PO BOX 2214	HOMER	AK	99603	T 6S R 13W SEC 20 SEWARD MERIDIAN HM 0003415 OSCAR MUNSON SUB LOT 7	\$212,800.00	\$3,262.77
17717316	CARSSOW KATHRYN L		PO BOX 3518	HOMER	AK	99603	T 6S R 13W SEC 20 SEWARD MERIDIAN HM 0003415 OSCAR MUNSON SUB LOT 06	\$154,200.00	\$3,262.77
17717316	LUNNY JAMES W		PO BOX 3518	HOMER	AK	99603	T 6S R 13W SEC 20 SEWARD MERIDIAN HM 0003415 OSCAR MUNSON SUB LOT 06	\$154,200.00	\$3,262.77
17717317	RICHARDS EVERETT C & COLLEEN		308 OCEAN DRIVE LOOP	HOMER	AK	99603	T 6S R 13W SEC 20 SEWARD MERIDIAN HM 0003415 OSCAR MUNSON SUB LOT 05	\$199,000.00	\$3,262.77
17717318	RONNE MARSHALL & ESTHER LIVING TRUST		PO BOX 723	SEWARD	AK	99664	T 6S R 13W SEC 20 SEWARD MERIDIAN HM 0003415 OSCAR MUNSON SUB LOT 04	\$64,600.00	\$3,262.77
17717322	HOMER HOTELS LLC	C/O JOHN R JOHNSON	236 W REZANOF DR	KODIAK	AK	99615	T 6S R 13W SEC 20 SEWARD MERIDIAN HM 0840025 OSCAR MUNSON SUB NO 4 LOT 2-A-1	\$868,300.00	\$3,262.77
17717323	CRANBERRY POINT LLC	C/O LANCE PETERSEN	PO BOX 894	HOMER	AK	99603	T 6S R 13W SEC 20 SEWARD SW HM 2006066 OSCAR MUNSON SUB NO 23 LOT 9-A	\$159,300.00	\$3,262.77
17717324	CRANBERRY POINT BLS LLC		PO BOX 894	HOMER	AK	99603	T 6S R 13W SEC 20 SEWARD SW HM 2006066 OSCAR MUNSON SUB NO 23 LOT 15-A	\$51,000.00	\$3,262.77
17717325	PETERSEN BARBARA L		PO BOX 894	HOMER	AK	99603	T 6S R 13W SEC 20 SEWARD SW HM 2006066 OSCAR MUNSON SUB NO 23 LOT 18-A	\$142,500.00	\$3,262.77
17717325	PETERSEN LANCE W		PO BOX 894	HOMER	AK	99603	T 6S R 13W SEC 20 SEWARD SW HM 2006066 OSCAR MUNSON SUB NO 23 LOT 18-A	\$142,500.00	\$3,262.77
17717403	BELL-KELSEY REVOCABLE TRUST		PO BOX 894	HOMER	AK	99603	T 6S R 13W SEC 20 SEWARD MERIDIAN HM 0003415 OSCAR MUNSON SUB LOT 69	\$28,700.00	\$3,262.77
17717406	BROOKS LAURA W		483A OCEAN DRIVE LOOP	HOMER	AK	99603	T 6S R 13W SEC 20 SEWARD MERIDIAN HM 0003415 OSCAR MUNSON SUB LOT 66	\$140,900.00	\$3,262.77
17717407	VAN HOOSER GARY E & MARY K		465 OCEAN DRIVE LOOP	HOMER	AK	99603	T 6S R 13W SEC 20 SEWARD MERIDIAN HM 0003415 OSCAR MUNSON SUB LOT 65	\$126,000.00	\$3,262.77

FINAL ASSESSMENT ROLL

All owners of record are listed. If there is more than one parcel owner, each owner does not owe a separate assessment. Assessments are due per parcel.

Parcel_ID	OWNER	ATTENTION	ADDRESS	CITY	STATE	ZIPCODE	LEGAL	Assessed Value	Assessment
17717408	TERRY MARK & BETH		10041 HANLEY CIR	ANCHORAGE	AK	99507	T 6S R 13W SEC 20 SEWARD MERIDIAN HM 0003415 OSCAR MUNSON SUB LOT 64	\$34,700.00	\$3,262.77
17717409	CHASE KENNETH & BECKY		2584 CACTUS AVE	CHICO	CA	95973	T 6S R 13W SEC 20 SEWARD MERIDIAN HM 0003415 OSCAR MUNSON SUB LOT 63	\$39,900.00	\$3,262.77
17717410	COX DONALD E & JOCELYN		PO BOX 240982	ANCHORAGE	AK	99524	T 6S R 13W SEC 20 SEWARD MERIDIAN HM 0003415 OSCAR MUNSON SUB LOT 62	\$51,900.00	\$3,262.77
17717411	FIELDS MARGARET I		341 OCEAN DRIVE LOOP	HOMER	AK	99603	T 6S R 13W SEC 20 SEWARD MERIDIAN HM 0003415 OSCAR MUNSON SUB LOT 61	\$94,300.00	\$3,262.77
17717411	FIELDS GRANVILLE J		341 OCEAN DRIVE LOOP	HOMER	AK	99603	T 6S R 13W SEC 20 SEWARD MERIDIAN HM 0003415 OSCAR MUNSON SUB LOT 61	\$94,300.00	\$3,262.77
17717414	CHASE MONICA L		3141 PARSON LN	HOMER	AK	99603	T 6S R 13W SEC 20 SEWARD MERIDIAN HM 0003415 OSCAR MUNSON SUB LOT 58	\$40,800.00	\$3,262.77
17717415	FISCHER CHRISTOPHER & ROBIN		281 OCEAN DRIVE LOOP	HOMER	AK	99603	T 6S R 13W SEC 20 SEWARD MERIDIAN HM 0003415 OSCAR MUNSON SUB LOT 57	\$148,900.00	\$3,262.77
17717416	OLSON RICHARD J & JACKMAN KELLY		PO BOX 3145	HOMER	AK	99603	T 6S R 13W SEC 20 SEWARD MERIDIAN HM 0003415 OSCAR MUNSON SUB LOT 85	\$68,500.00	\$3,262.77
17717417	NEWBY CHRISTOPHER L & ANGELA M		PO BOX 1124	HOMER	AK	99603	T 6S R 13W SEC 20 SEWARD MERIDIAN HM 0003415 OSCAR MUNSON SUB LOT 84	\$31,700.00	\$3,262.77
17717418	KENNEDY GEORGE M		844 OCEAN DRIVE LOOP	HOMER	AK	99603	T 6S R 13W SEC 20 SEWARD MERIDIAN HM 0003415 OSCAR MUNSON SUB LOT 83	\$40,400.00	\$3,262.77
17717419	NEWBY CHRISTOPHER L & ANGELA M		PO BOX 1124	HOMER	AK	99603	T 6S R 13W SEC 20 SEWARD MERIDIAN HM 0003415 OSCAR MUNSON SUB LOT 82	\$31,700.00	\$3,262.77
17717420	MCNAMARA DONALD THOMAS		811 OCEAN DRIVE LOOP	HOMER	AK	99603	T 6S R 13W SEC 20 SEWARD MERIDIAN HM 0003415 OSCAR MUNSON SUB LOT 81	\$72,600.00	\$3,262.77
17717420	FAULKNER DONNA RAE		811 OCEAN DRIVE LOOP	HOMER	AK	99603	T 6S R 13W SEC 20 SEWARD MERIDIAN HM 0003415 OSCAR MUNSON SUB LOT 81	\$72,600.00	\$3,262.77
17717421	BUTLER SUSAN		786 OCEAN DRIVE LOOP	HOMER	AK	99603	T 6S R 13W SEC 20 SEWARD MERIDIAN HM 0003415 OSCAR MUNSON SUB LOT 80	\$115,700.00	\$3,262.77
17717422	CHRISTIANSEN SUE ELLEN		PO BOX 15096	FRITZ CREEK	AK	99603	T 6S R 13W SEC 20 SEWARD MERIDIAN HM 0003415 OSCAR MUNSON SUB LOT 79	\$97,500.00	\$3,262.77
17717423	MCNAMARA DONALD THOMAS		811 OCEAN DRIVE LOOP	HOMER	AK	99603	T 6S R 13W SEC 20 SEWARD MERIDIAN HM 0003415 OSCAR MUNSON SUB LOT 78	\$80,500.00	\$3,262.77
17717423	FAULKNER DONNA RAE		811 OCEAN DRIVE LOOP	HOMER	AK	99603	T 6S R 13W SEC 20 SEWARD MERIDIAN HM 0003415 OSCAR MUNSON SUB LOT 78	\$80,500.00	\$3,262.77
17717424	GORMAN SHARON M & SPAEDER JOSEPH J		PO BOX 2087	HOMER	AK	99603	T 6S R 13W SEC 20 SEWARD MERIDIAN HM 0003415 OSCAR MUNSON SUB LOT 77	\$180,100.00	\$3,262.77
17717425	OLSON JAMES S		PO BOX 2194	HOMER	AK	99603	T 6S R 13W SEC 20 & 29 SEWARD MERIDIAN HM 0003415 OSCAR MUNSON SUB LOT 76	\$162,600.00	\$3,262.77
17717426	RUTZEBECK DEL K & DEBORAH ALLEN		PO BOX 90	IDAHO SPRINGS	CO	80452	T 6S R 13W SEC 20 & 29 SEWARD MERIDIAN HM 0003415 OSCAR MUNSON SUB LOT 75	\$31,600.00	\$3,262.77
17717430	BISHOP CAROLYN A		325 OCEAN DRIVE LOOP	HOMER	AK	99603	T 6S R 13W SEC 20 SEWARD MERIDIAN HM 0800006 OSCAR MUNSON SUB NO 3 LOT 60-A	\$160,600.00	\$3,262.77
17717431	RONNE MARSHALL & ESTHER LIVING TRUST		PO BOX 723	SEWARD	AK	99664	T 6S R 13W SEC 20 SEWARD MERIDIAN HM 0800006 OSCAR MUNSON SUB NO 3 LOT 59-A	\$49,200.00	\$3,262.77
17717432	BARGER ROBIN W		527 OCEAN DRIVE LOOP	HOMER	AK	99603	T 6S R 13W SEC 20 SEWARD MERIDIAN HM 2004023 OSCAR MUNSON SUB NO 22 LOT 67A	\$205,200.00	\$3,262.77
17717432	VAN SANDT FRANCES C		527 OCEAN DRIVE LOOP	HOMER	AK	99603	T 6S R 13W SEC 20 SEWARD MERIDIAN HM 2004023 OSCAR MUNSON SUB NO 22 LOT 67A	\$205,200.00	\$3,262.77
17717432	VAN SANDT KATHRYN M		527 OCEAN DRIVE LOOP	HOMER	AK	99603	T 6S R 13W SEC 20 SEWARD MERIDIAN HM 2004023 OSCAR MUNSON SUB NO 22 LOT 67A	\$205,200.00	\$3,262.77
17717433	CRANBERRY POINT LLC	C/O LANCE PETERSEN	PO BOX 894	HOMER	AK	99603	T 6S R 13W SEC 20 & 29 SEWARD SW HM 2006066 OSCAR MUNSON SUB NO 23 LOT 70-A	\$71,500.00	\$3,262.77
17717501	STEWART JOYCE & STEWARD ANDREA T		PO BOX 3576	HOMER	AK	99603	T 6S R 13W SEC 20 SEWARD MERIDIAN HM 0003415 OSCAR MUNSON SUB LOT 56	\$128,800.00	\$3,262.77

FINAL ASSESSMENT ROLL

All owners of record are listed. If there is more than one parcel owner,
each owner does not owe a separate assessment. Assessments are due per parcel.

Parcel_ID	OWNER	ATTENTION	ADDRESS	CITY	STATE	ZIPCODE	LEGAL	Assessed Value	Assessment
17717502	RENSCHLER TIMOTHY O & DREWELLEN O		PO BOX 1286	HOMER	AK	99603	T 6S R 13W SEC 20 SEWARD MERIDIAN HM 0003415 OSCAR MUNSON SUB LOT 55	\$834,000.00	\$3,262.77
17717505	ANDERSON EVERETT C		3180 PARSON LN	HOMER	AK	99603	T 6S R 13W SEC 20 SEWARD MERIDIAN HM 0003415 OSCAR MUNSON SUB LOT 99	\$76,800.00	\$3,262.77
17717506	SCHEFFEL TIM & FRANCES		3179 LAKE ST	HOMER	AK	99603	T 6S R 13W SEC 20 SEWARD MERIDIAN HM 2004053 OSCAR MUNSON SUB SCHEFFEL REPLAT LOT 100-A	\$321,700.00	\$3,262.77
17717601	APPLEGATE RICHARD L & PENNY CLAIRE REVOCABLE TRUST		11400 THUNDERBRUSH CIR	ANCHORAGE	AK	99516	T 6S R 13W SEC 20 SEWARD MERIDIAN HM 0003415 OSCAR MUNSON SUB LOT 98	\$30,500.00	\$3,262.77
17717602	CHOW GUY		3522 MAIN ST	HOMER	AK	99603	T 6S R 13W SEC 20 SEWARD MERIDIAN HM 0003415 OSCAR MUNSON SUB LOT 97	\$31,700.00	\$3,262.77
17717603	JONES MORGAN EDWARD JACKINSKY		PO BOX 1044	HOMER	AK	99603	T 6S R 13W SEC 20 SEWARD MERIDIAN HM 0003415 OSCAR MUNSON SUB LOT 96	\$135,000.00	\$3,262.77
17717605	PHILLIPS-CUSHING JACK & SUSAN		1423 BAY AVE	HOMER	AK	99603	T 6S R 13W SEC 20 SEWARD MERIDIAN HM 0003415 OSCAR MUNSON SUB LOT 94	\$92,100.00	\$3,262.77
17717606	MACK ROBERT A & DONNA B		2105 N GREENWOOD ST	PUEBLO	CO	81003	T 6S R 13W SEC 20 SEWARD MERIDIAN HM 0003415 OSCAR MUNSON SUB LOT 93	\$199,300.00	\$3,262.77
17717610	ROUSE STEVEN		PO BOX 1889	HOMER	AK	99603	T 6S R 13W SEC 20 SEWARD MERIDIAN HM 0003415 OSCAR MUNSON SUB LOT 89	\$31,700.00	\$3,262.77
17717611	MILLER MICHELE C		946 OCEAN DRIVE LOOP	HOMER	AK	99603	T 6S R 13W SEC 20 SEWARD MERIDIAN HM 0003415 OSCAR MUNSON SUB LOT 88	\$138,900.00	\$3,262.77
17717612	SCHUMACHER NORMAN W		963 ADLER DR	CLOVIS	CA	93612	T 6S R 13W SEC 20 SEWARD MERIDIAN HM 0003415 OSCAR MUNSON SUB LOT 87	\$31,700.00	\$3,262.77
17717613	BRANT PAMELA J		65299 DIAMOND RIDGE RD	HOMER	AK	99603	T 6S R 13W SEC 20 SEWARD MERIDIAN HM 0003415 OSCAR MUNSON SUB LOT 86	\$197,300.00	\$3,262.77
17717614	DEWEES ROBERT L & JENNY L		3119 LAKE ST	HOMER	AK	99603	T 6S R 13W SEC 20 SEWARD MERIDIAN HM 2003094 OSCAR MUNSON SUB NO 21 LOT 92-A	\$188,300.00	\$3,262.77
17717615	DIFRANCIA SUSAN		1002 OCEAN DRIVE LOOP	HOMER	AK	99603	T 6S R 13W SEC 20 SEWARD MERIDIAN HM 2003094 OSCAR MUNSON SUB NO 21 LOT 91-A	\$74,500.00	\$3,262.77
17717616	BRANT PAMELA		65299 DIAMOND RIDGE RD	HOMER	AK	99603	T 6S R 13W SEC 20 SEWARD MERIDIAN HM 2005048 OSCAR MUNSON SUB BRANT REPLAT LOT 90-A	\$44,600.00	\$3,262.77
17717701	HUEPER MARILYN		PO BOX 301	HOMER	AK	99603	T 6S R 13W SEC 29 SEWARD MERIDIAN HM 0003415 OSCAR MUNSON SUB LOT 38	\$364,000.00	\$3,262.77
17717701	HUEPER PAUL		PO BOX 301	HOMER	AK	99603	T 6S R 13W SEC 29 SEWARD MERIDIAN HM 0003415 OSCAR MUNSON SUB LOT 38	\$364,000.00	\$3,262.77
17717702	SCHUMACHER NORMAN		963 ADLER DR	CLOVIS	CA	93612	T 6S R 13W SEC 29 SEWARD MERIDIAN HM 0003415 OSCAR MUNSON SUB LOT 39	\$131,600.00	\$3,262.77
17717703	IRWIN KATHLEEN HOPE SARNS		939 OCEAN DRIVE LOOP	HOMER	AK	99603	T 6S R 13W SEC 29 SEWARD MERIDIAN HM 0003415 OSCAR MUNSON SUB LOT 40	\$120,000.00	\$3,262.77
17717703	IRWIN PATRICK L		939 OCEAN DRIVE LOOP	HOMER	AK	99603	T 6S R 13W SEC 29 SEWARD MERIDIAN HM 0003415 OSCAR MUNSON SUB LOT 40	\$120,000.00	\$3,262.77
17717704	PFEFFER MARK E REVOCABLE TRUST		425 G ST STE 210	ANCHORAGE	AK	99501	T 6S R 13W SEC 29 SEWARD MERIDIAN HM 0003415 OSCAR MUNSON SUB LOT 41	\$46,100.00	\$3,262.77
17717706	HOMER CITY OF		491 E PIONEER AVE	HOMER	AK	99603	T 6S R 13W SEC 29 SEWARD MERIDIAN HM 0003415 OSCAR MUNSON SUB LOT 43	\$800.00	\$3,262.77
17717801	CARR TIMOTHY C		PO BOX 1899	HOMER	AK	99603	T 6S R 13W SEC 20 SEWARD MERIDIAN HM 0003415 OSCAR MUNSON SUB LOT 54	\$384,300.00	\$3,262.77
17717802	MASTOLIER PROPERTIES LLC		1025 DEWBERRY LN	HOMER	AK	99603	T 6S R 13W SEC 20 SEWARD MERIDIAN HM 0880036 OSCAR MUNSON NO 19 LOT 53-A	\$289,800.00	\$3,262.77
17717803	CARR TIMOTHY C		PO BOX 1899	HOMER	AK	99603	T 6S R 13W SEC 20 SEWARD MERIDIAN HM 0003415 OSCAR MUNSON SUB LOT 52	\$261,000.00	\$3,262.77
17717804	CARR TIMOTHY C		PO BOX 1899	HOMER	AK	99603	T 6S R 13W SEC 20 SEWARD MERIDIAN HM 0003415 OSCAR MUNSON SUB LOT 51	\$37,300.00	\$3,262.77

All owners of record are listed. If there is more than one parcel owner,
each owner does not owe a separate assessment. Assessments are due per parcel.

Parcel_ID	OWNER	ATTENTION	ADDRESS	CITY	STATE	ZIPCODE	LEGAL	Assessed Value	Assessment
17717805	JESKA CLIFFORD L & DIANA M		PO BOX 654	HOMER	AK	99603	T 6S R 13W SEC 20 SEWARD MERIDIAN HM 0003415 OSCAR MUNSON SUB LOT 50	\$35,700.00	\$3,262.77
17717806	DUGGAN WILLIAM F II		1293 IRIS CT	HOMER	AK	99603	T 6S R 13W SEC 20 SEWARD MERIDIAN HM 0003415 OSCAR MUNSON SUB LOT 49	\$174,200.00	\$3,262.77
17717806	O'BRIEN-DUGGAN NOREEN		PO BOX 1698	HOMER	AK	99603	T 6S R 13W SEC 20 SEWARD MERIDIAN HM 0003415 OSCAR MUNSON SUB LOT 49	\$174,200.00	\$3,262.77
17717807	RONNE MARSHALL & ESTHER LIVING TRUST		PO BOX 723	SEWARD	AK	99664	T 6S R 13W SEC 20 SEWARD MERIDIAN HM 0003415 OSCAR MUNSON SUB LOT 48	\$37,600.00	\$3,262.77
17717808	BOSSELL RONDY I		1154 KRUETH WAY	HOMER	AK	99603	T 6S R 13W SEC 20 SEWARD MERIDIAN HM 0721325 OSCAR MUNSON SUB REPLAT OF LOTS 46 & 47 LOT 47A	\$235,700.00	\$3,262.77
17717808	KELLEHER MARY E		1154 KRUETH WAY	HOMER	AK	99603	T 6S R 13W SEC 20 SEWARD MERIDIAN HM 0721325 OSCAR MUNSON SUB REPLAT OF LOTS 46 & 47 LOT 47A	\$235,700.00	\$3,262.77
17717903	GOODE LARRY JACK LIVING TRUST		1065 KRUETH WAY	HOMER	AK	99603	T 6S R 13W SEC 20 & 29 SEWARD MERIDIAN HM 0850114 OSCAR MUNSON SUB NO 18 LOT 45B	\$574,500.00	\$3,262.77
17717903	BOURGEOIS SUNNY DEE		1065 KRUETH WAY	HOMER	AK	99603	T 6S R 13W SEC 20 & 29 SEWARD MERIDIAN HM 0850114 OSCAR MUNSON SUB NO 18 LOT 45B	\$574,500.00	\$3,262.77
17717904	JUMP JOHN D & CHARLENE A		PO BOX 2714	HOMER	AK	99603	T 6S R 13W SEC 20 & 29 SEWARD MERIDIAN HM 0850114 OSCAR MUNSON SUB NO 18 LOT 45-A	\$166,600.00	\$3,262.77
17718001	WIMMERSTEDT WILLIAM & ANN MARGRET		616 OCEAN DRIVE LOOP	HOMER	AK	99603	T 6S R 13W SEC 29 SEWARD MERIDIAN HM 0003415 OSCAR MUNSON SUB LOT 22	\$310,100.00	\$3,262.77
17718006	BRADEN LORETTA & EDWARD		3027 E 84TH AVE	ANCHORAGE	AK	99507	T 6S R 13W SEC 29 SEWARD MERIDIAN HM 0003415 OSCAR MUNSON SUB LOT 27	\$70,800.00	\$3,262.77
17718007	RUTZEBECK DEL KIRK & DEBORAH ALLEN		PO BOX 90	IDAHO SPRINGS	CO	80452	T 6S R 13W SEC 29 SEWARD MERIDIAN HM 0003415 OSCAR MUNSON SUB LOT 28	\$121,500.00	\$3,262.77
17718008	BRADEN LORETTA & EDWARD		3027 E 84TH AVE	ANCHORAGE	AK	99507	T 6S R 13W SEC 29 SEWARD MERIDIAN HM 0003415 OSCAR MUNSON SUB LOT 29	\$70,800.00	\$3,262.77
17718009	BRADEN LORETTA & EDWARD		3027 E 84TH AVE	ANCHORAGE	AK	99507	T 6S R 13W SEC 29 SEWARD MERIDIAN HM 0003415 OSCAR MUNSON SUB LOT 30	\$70,800.00	\$3,262.77
17718010	CHRISTIANSEN SUE ELLEN		PO BOX 15096	FRITZ CREEK	AK	99603	T 6S R 13W SEC 29 SEWARD MERIDIAN HM 0003415 OSCAR MUNSON SUB LOT 31	\$83,000.00	\$3,262.77
17718013	FAULKNER DONNA RAE		811 OCEAN DRIVE LOOP	HOMER	AK	99603	T 6S R 13W SEC 29 SEWARD MERIDIAN HM 0003415 OSCAR MUNSON SUB LOT 34	\$255,000.00	\$3,262.77
17718013	MCNAMARA DONALD THOMAS		811 OCEAN DRIVE LOOP	HOMER	AK	99603	T 6S R 13W SEC 29 SEWARD MERIDIAN HM 0003415 OSCAR MUNSON SUB LOT 34	\$255,000.00	\$3,262.77
17718016	SZAJKOWSKI JOHN J & JANET L		869 OCEAN DRIVE LOOP	HOMER	AK	99603	T 6S R 13W SEC 29 SEWARD MERIDIAN HM 0003415 OSCAR MUNSON SUB LOT 37	\$316,700.00	\$3,262.77
17718019	NEWBY CHRISTOPHER L & ANGELA M		PO BOX 1124	HOMER	AK	99603	T 6S R 13W SEC 29 SEWARD MERIDIAN HM 0003415 OSCAR MUNSON SUB LOT 35 & 36	\$330,900.00	\$3,262.77
17718022	TILLION CLEMENT V III & TRACEY A		791 OCEAN DRIVE LOOP	HOMER	AK	99603	T 6S R 13W SEC 29 SEWARD MERIDIAN HM 2002044 OSCAR MUNSON SUB NO 20 LOT 32 A	\$586,100.00	\$3,262.77
17718023	WHALE ROCK TRUST		PO BOX 194	HOMER	AK	99603	T 6S R 13W SEC 29 SEWARD MERIDIAN HM 2008049 OSCAR MUNSON SUB NO 24 LOT 23-A-1	\$489,300.00	\$3,262.77
17718024	WHALE ROCK TRUST		PO BOX 194	HOMER	AK	99603	T 6S R 13W SEC 20 & 29 SEWARD MERIDIAN HM 2008049 OSCAR MUNSON SUB NO 24 LOT 72-A	\$43,800.00	\$3,262.77
17719102	MITCHELL BENJAMIN G & KATHERINE A		104 E PIONEER AVE STE 1	HOMER	AK	99603	T 6S R 13W SEC 20 SEWARD MERIDIAN HM 0540251A NILS O SVEDLUND SUB AMD LOT 8 TRACT B EXCL ANY PTN WITHIN LOT 8A THOMAS SHELFORD SUB 58-4147 & EXCL SLOPE EASEMENT	\$773,200.00	\$3,262.77
17719103	WELLS LEONARD O	MARY KAY DEDISSE PERSONAL REP	PO BOX 174	HAIGLER	NE	69030	T 6S R 13W SEC 20 SEWARD MERIDIAN HM 0004147 THOMAS SHELFORD SUB LOT 7-C & 8-A	\$97,800.00	\$3,262.77
17719105	ROBERTSON SARAH LINDESAY		349 ELDERBERRY CT	HOMER	AK	99603	T 6S R 13W SEC 20 SEWARD MERIDIAN HM 0004147 THOMAS SHELFORD SUB LOT 7F	\$54,100.00	\$3,262.77

FINAL ASSESSMENT ROLL

All owners of record are listed. If there is more than one parcel owner,
each owner does not owe a separate assessment. Assessments are due per parcel.

Parcel_ID	OWNER	ATTENTION	ADDRESS	CITY	STATE	ZIPCODE	LEGAL	Assessed Value	Assessment
17719106	SHELFORD LELAND		PO BOX 12840	MILL CREEK	WA	98082	T 6S R 13W SEC 20 SEWARD MERIDIAN HM 0004147 THOMAS SHELFORD SUB LOT 7E	\$44,100.00	\$3,262.77
17719107	SHELFORD LELAND		PO BOX 12840	MILL CREEK	WA	98082	T 6S R 13W SEC 20 SEWARD MERIDIAN HM 0004147 THOMAS SHELFORD SUB LOT 7D	\$59,000.00	\$3,262.77
17719108	SUNNY CHEVRON SERVICE INC		152 E PIONEER AVE	HOMER	AK	99603	T 6S R 13W SEC 20 SEWARD MERIDIAN HM 0004147 THOMAS SHELFORD SUB LOT 7B EXCL 15 FT IN SHELFORD ST	\$105,000.00	\$3,262.77
17719109	CARPENTER KAREN S		PO BOX 77	ANCHOR POINT	AK	99556	T 6S R 13W SEC 20 SEWARD MERIDIAN HM 0004147 THOMAS SHELFORD SUB LOT 7A & PTN LT 6 TR A NILS O SVEDLUND SUB AMD PLAT 54-0251A AS DESCRIBED IN WD 36/287	\$88,000.00	\$3,262.77
17719110	WINNE CLARK T		PO BOX 15112	FRITZ CREEK	AK	99603	T 6S R 13W SEC 20 SEWARD MERIDIAN HM 0540251A NILS O SVEDLUND SUB AMD THAT PTN OF LOT 6 TRACT A BEGINNING 25 FT FROM SW CORNER OF LT 6 TH N 75 FT; TH W 25 FT; TH N 133 FT; TH E 65 FT; TH S 208 FT; TH W TO POB	\$113,200.00	\$3,262.77
17719110	WINNE VICTORIA A WILSON		PO BOX 15112	FRITZ CREEK	AK	99603	T 6S R 13W SEC 20 SEWARD MERIDIAN HM 0540251A NILS O SVEDLUND SUB AMD THAT PTN OF LOT 6 TRACT A BEGINNING 25 FT FROM SW CORNER OF LT 6 TH N 75 FT; TH W 25 FT; TH N 133 FT; TH E 65 FT; TH S 208 FT; TH W TO POB	\$113,200.00	\$3,262.77
17719111	ANVIL CREEK INVESTMENT COMPANY LLC		PO BOX 2882	KENAI	AK	99611	T 6S R 13W SEC 20 SEWARD MERIDIAN HM 0540251A NILS O SVEDLUND SUB AMD THAT PTN OF LOT 6 TRACT A BEGINNING @SE CORNER OF LOT 6 TH S75 DEG 15'W 150.7 FT; TH N0 DEG 2'W 208.6 FT; TH N75 DEG 15'E 150.7 FT; TH S1 DEG 2'E 208.6 FT TO POB.	\$208,500.00	\$3,262.77
17719113	ALASKA CONFERENCE OF 7TH DAY ADVENTISTS		6100 OMALLEY RD	ANCHORAGE	AK	99507	T 6S R 13W SEC 20 SEWARD MERIDIAN HM 0870041 NILS O SVEDLUND SUB NO 9 LOT 5	\$352,200.00	\$3,262.77
17719115	MORRIS ROY L		PO BOX 544	HOMER	AK	99603	T 6S R 13W SEC 20 SEWARD MERIDIAN HM 0540251A NILS O SVEDLUND SUB AMD LOT 2 TRACT A	\$174,000.00	\$3,262.77
17719116	HOMER BOOKSTORE INC		332 E PIONEER AVE STE 1	HOMER	AK	99603	T 6S R 13W SEC 20 SEWARD MERIDIAN HM 7401198 NILS O SVEDLUND SUB LOT 1A AMD PLAT LOT 1A	\$404,900.00	\$3,262.77
17719118	BENSON ERIC B		PO BOX 3424	HOMER	AK	99603	T 6S R 13W SEC 20 SEWARD MERIDIAN HM PTN NW1/4 NW1/4 BEGINNING @NE CORNER OF LT 1 TR A NILS O SVEDLUND SUB OR 456.1 FT N OF NW1/16 CORNER SEC 20; TH N0 DEG 3'W 15 FT; TH N89 DEG 57'30"W 180 FT; TH S0 DEG 3'E 62.5 FT; TH N75 DEG 15'E 186.2 FT TO POB	\$82,500.00	\$3,262.77
17719120	MITCHELL BENJAMIN G & KATHERINE A		104 E PIONEER AVE STE 1	HOMER	AK	99603	T 6S R 13W SEC 20 SEWARD MERIDIAN HM 0540251A NILS O SVEDLUND SUB AMD LOT 9 TRACT A EXCL ANY PTN WITHIN LOT 9A THOMAS SHELFORD SUB '68 ADDN 69-741	\$65,400.00	\$3,262.77
17719121	SPRINGER EDITH L		PO BOX 323	KASILOF	AK	99610	T 6S R 13W SEC 20 SEWARD MERIDIAN HM 0690741 THOMAS SHELFORD SUB '68 ADD REVISED LOT 9A	\$54,800.00	\$3,262.77
17719122	EDENS WILLIAM BRANTLEY REVOCABLE TRUST	JOAN G EDENS TRUSTEE	PO BOX 602	HOMER	AK	99603	T 6S R 13W SEC 20 SEWARD MERIDIAN HM 0690741 THOMAS SHELFORD SUB '68 ADD REVISED LOT 7 G	\$99,800.00	\$3,262.77
17719123	PLYMIRE INVESTMENTS LLC		206 E PIONEER AVE STE 2	HOMER	AK	99603	T 6S R 13W SEC 20 SEWARD MERIDIAN HM 0850092 NILS O SVEDLUND REPLAT LOT 5 TRACT A LOT 5A	\$280,100.00	\$3,262.77
17719124	PLYMIRE INVESTMENTS LLC		206 E PIONEER AVE STE 2	HOMER	AK	99603	T 6S R 13W SEC 20 SEWARD MERIDIAN HM 0850092 NILS O SVEDLUND SUB REPLAT LOT 5 TR A LOT 5B	\$100,200.00	\$3,262.77
17719125	SALVATION ARMY THE		PO BOX 101459	ANCHORAGE	AK	99510	T 6S R 13W SEC 20 SEWARD MERIDIAN HM 0810028 PIONEER VISTAS SUB UNIT 2 LOT 4	\$501,300.00	\$3,262.77
17719201	ROSI GUY I Jr		PO BOX 3984	HOMER	AK	99603	T 6S R 13W SEC 20 SEWARD MERIDIAN HM 0540251A NILS O SVEDLUND SUB AMD LOT 12 TRACT B	\$108,900.00	\$3,262.77
17719206	ENGLISH BAY CORPORATION		1637 STANTON AVE	ANCHORAGE	AK	99508	T 6S R 13W SEC 20 SEWARD MERIDIAN HM 0540251A NILS O SVEDLUND SUB AMD W1/2 OF LOT 9 TRACT B	\$108,900.00	\$3,262.77

FINAL ASSESSMENT ROLL

All owners of record are listed. If there is more than one parcel owner,
each owner does not owe a separate assessment. Assessments are due per parcel.

Parcel_ID	OWNER	ATTENTION	ADDRESS	CITY	STATE	ZIPCODE	LEGAL	Assessed Value	Assessment
17719207	ENGLISH BAY CORPORATION		1637 STANTON AVE	ANCHORAGE	AK	99508	T 6S R 13W SEC 20 SEWARD MERIDIAN HM 0540251A NILS O SVEDLUND SUB AMD E1/2 OF LOT 9 TRACT B	\$346,100.00	\$3,262.77
17719208	TARWID TODD		3933 BARTLETT ST # B	HOMER	AK	99603	T 6S R 13W SEC 20 SEWARD MERIDIAN HM 0540251A NILS O SVEDLUND SUB AMD LOT 8 TRACT B	\$250,000.00	\$3,262.77
17719217	GAMBLE EDWARD B & BARBARA J		PO BOX 448	HOMER	AK	99603	T 6S R 13W SEC 20 SEWARD MERIDIAN HM 7201308 - A NILS O SVEDLUND SUB VERN MUTCH SUB OF LOT 11 TRACT B LOT 11-A	\$143,100.00	\$3,262.77
17719218	GAMBLE EDWARD B & BARBARA J		PO BOX 448	HOMER	AK	99603	T 6S R 13W SEC 20 SEWARD MERIDIAN HM 7201308 - A NILS O SVEDLUND SUB VERN MUTCH SUB OF LOT 11 TRACT B LOT 11-B	\$275,500.00	\$3,262.77
17719223	DOUBLE L LLC		PO BOX 4262	HOMER	AK	99603	T 6S R 13W SEC 20 SEWARD MERIDIAN HM 0742456 NILS O SVEDLUND SUB PLAT OF LOT 1A & 1B LOT 1A	\$510,400.00	\$3,262.77
17719224	LEISEK DEBRA K		PO BOX 4262	HOMER	AK	99603	T 6S R 13W SEC 20 SEWARD MERIDIAN HM 0742456 NILS O SVEDLUND SUB PLAT OF LOT 1A & 1B LOT 1B	\$88,400.00	\$3,262.77
17719229	ERICKSON KEITH E		PO BOX 871230	WASILLA	AK	99687	T 6S R 13W SEC 20 SEWARD MERIDIAN HM 0900020 NILS O SVEDLUND SUB NO 8 LOT 4A1	\$346,000.00	\$3,262.77
17719229	ERICKSON PROPERTIES LLC		PO BOX 871230	WASILLA	AK	99687	T 6S R 13W SEC 20 SEWARD MERIDIAN HM 0900020 NILS O SVEDLUND SUB NO 8 LOT 4A1	\$346,000.00	\$3,262.77
17719230	AALFS CHARLES D		4175 CLOVERWAY DR	REDDING	CA	96002	T 6S R 13W SEC 20 SEWARD MERIDIAN HM 0900020 NILS O SVEDLUND SUB NO 8 LOT 3A1	\$36,700.00	\$3,262.77
17719231	KACHEMAK HERITAGE LAND TRUST		315 KLONDIKE AVE	HOMER	AK	99603	T 6S R 13W SEC 20 SEWARD MERIDIAN HM 0910041 NILS O SVEDLUND SUB NO 10 LOT 16A-1	\$606,200.00	\$3,262.77
17719232	ENGLISH BAY CORPORATION		1637 STANTON AVE	ANCHORAGE	AK	99508	T 6S R 13W SEC 20 SEWARD MERIDIAN HM 0920012 HEADY SUB NO 3 LOT 1-A	\$705,400.00	\$3,262.77
17719233	DRAGONFLY LLC		64362 BRIDGER RD	HOMER	AK	99603	T 6S R 13W SEC 20 SEWARD MERIDIAN HM 2013052 NILS O SVEDLUND SUB 2013 REPLAT LOT 6-A-1		\$3,262.77
17719233	HOMER CITY OF		491 E PIONEER AVE	HOMER	AK	99603	T 6S R 13W SEC 20 SEWARD MERIDIAN HM 2013052 NILS O SVEDLUND SUB 2013 REPLAT LOT 6-A-1		\$3,262.77
17719234	HOMER CITY OF		491 E PIONEER AVE	HOMER	AK	99603	T 6S R 13W SEC 20 SEWARD MERIDIAN HM 2013052 NILS O SVEDLUND SUB 2013 REPLAT LOT 7-A		\$3,262.77
17720101	DUNN RICHARD & RANDLETT MARJORIE		357 LEE DR	HOMER	AK	99603	T 6S R 13W SEC 20 SEWARD MERIDIAN HM 0000301 GLACIER VIEW SUB NO 1 SUPPLEMENTAL PLAT LOT 4 BLK 3	\$184,900.00	\$3,262.77
17720105	NORVELL E CLAY & JACKIE LIVING TRUST		414 LEE DR	HOMER	AK	99603	T 6S R 13W SEC 20 SEWARD MERIDIAN HM 0000301 GLACIER VIEW SUB NO 1 SUPPLEMENTAL PLAT LOT 8 BLK 3	\$45,600.00	\$3,262.77
17720106	NORVELL E CLAY & JACKIE LIVING TRUST		414 LEE DR	HOMER	AK	99603	T 6S R 13W SEC 20 SEWARD MERIDIAN HM 0000301 GLACIER VIEW SUB NO 1 SUPPLEMENTAL PLAT LOT 7 BLK 3	\$61,400.00	\$3,262.77
17720107	YWAM ARCTIC MERCY INC		PO BOX 959	HOMER	AK	99603	T 6S R 13W SEC 20 SEWARD MERIDIAN HM 0000301 GLACIER VIEW SUB NO 1 SUPPLEMENTAL PLAT LOT 6 BLK 3	\$81,000.00	\$3,262.77
17720108	YWAM ARCTIC MERCY INC		PO BOX 959	HOMER	AK	99603	T 6S R 13W SEC 20 SEWARD MERIDIAN HM 0000301 GLACIER VIEW SUB NO 1 SUPPLEMENTAL PLAT LOT 5 BLK 3	\$231,400.00	\$3,262.77
17720109	CHOW BARTON P & STARLET N		PO BOX 2044	HOMER	AK	99603	T 6S R 13W SEC 20 SEWARD MERIDIAN HM 0000301 GLACIER VIEW SUB NO 1 SUPPLEMENTAL PLAT LOT 15 BLK 3	\$114,800.00	\$3,262.77
17720110	RT REAL PROPERTY SOLUTIONS LLC		PO BOX 15221	FRITZ CREEK	AK	99603	T 6S R 13W SEC 20 SEWARD MERIDIAN HM 0000301 GLACIER VIEW SUB NO 1 SUPPLEMENTAL PLAT LOT 14 BLK 3	\$278,100.00	\$3,262.77
17720111	MITCHELL JOHN A		517 GOLDEN MEADOW DR NW	ALBUQUERQUE	NM	87114	T 6S R 13W SEC 20 SEWARD MERIDIAN HM 0000301 GLACIER VIEW SUB NO 1 SUPPLEMENTAL PLAT LOT 13 BLK 3 W1/2 THEREOF	\$37,000.00	\$3,262.77
17720112	MITCHELL JOHN A		517 GOLDEN MEADOW DR NW	ALBUQUERQUE	NM	87114	T 6S R 13W SEC 20 SEWARD MERIDIAN HM 0000301 GLACIER VIEW SUB NO 1 SUPPLEMENTAL PLAT LOT 13 BLK 3 E1/2 THEREOF	\$37,000.00	\$3,262.77

FINAL ASSESSMENT ROLL

All owners of record are listed. If there is more than one parcel owner,
each owner does not owe a separate assessment. Assessments are due per parcel.

Parcel_ID	OWNER	ATTENTION	ADDRESS	CITY	STATE	ZIPCODE	LEGAL	Assessed Value	Assessment
17720113	YAGER TERRY & SMITH-YAGER JONNIE K		412 E PIONEER AVE	HOMER	AK	99603	T 6S R 13W SEC 20 SEWARD MERIDIAN HM 0000301 GLACIER VIEW SUB NO 1 SUPPLEMENTAL PLAT LOT 12 BLK 3	\$510,500.00	\$3,262.77
17720114	EAST END MINI STORAGE LLC		PO BOX 2622	HOMER	AK	99603	T 6S R 13W SEC 20 SEWARD MERIDIAN HM 0000301 GLACIER VIEW SUB NO 1 SUPPLEMENTAL PLAT LOT 11 BLK 3	\$197,400.00	\$3,262.77
17720115	GLACIER STATE TELEPHONE CO		600 TELEPHONE AVE # MS	ANCHORAGE	AK	99503	T 6S R 13W SEC 20 SEWARD MERIDIAN HM 0000301 GLACIER VIEW SUB NO 1 SUPPLEMENTAL PLAT LOT 10 BLK 3 W1/2 THEREOF	\$158,000.00	\$3,262.77
17720116	HAYNES LYNDA W		448 E PIONEER AVE	HOMER	AK	99603	T 6S R 13W SEC 20 SEWARD MERIDIAN HM 0000301 GLACIER VIEW SUB NO 1 SUPPLEMENTAL PLAT LOT 10 BLK 3 E1/2 THEREOF	\$192,900.00	\$3,262.77
17720117	ANDERSON MARGARET S		PO BOX 115	HOMER	AK	99603	T 6S R 13W SEC 20 SEWARD MERIDIAN HM 0000301 GLACIER VIEW SUB NO 1 SUPPLEMENTAL PLAT LOT 9 BLK 3	\$74,100.00	\$3,262.77
17720120	STUBBLEFIELD ANDREW M		142 LEE DR	HOMER	AK	99603	T 6S R 13W SEC 20 SEWARD MERIDIAN HM 0850041 GLACIER VIEW SUB NO 1 REPLAT LOT 1-A BLK 3	\$117,500.00	\$3,262.77
17720121	LYDA MARY ANN G		PO BOX 727	HOMER	AK	99603	T 6S R 13W SEC 20 SEWARD MERIDIAN HM 0850041 GLACIER VIEW SUB NO 1 REPLAT LOT 1-B BLK 3	\$217,300.00	\$3,262.77
17720122	REARDEN JIM D & AUDREY		413 LEE DR	HOMER	AK	99603	T 6S R 13W SEC 20 SEWARD MERIDIAN HM 0900056 GLACIER VIEW SUB NO 21 LOT 2A-1	\$313,400.00	\$3,262.77
17720123	CALLAHAN GEORGE H & LEETA A		385 LEE DR	HOMER	AK	99603	T 6S R 13W SEC 20 SEWARD MERIDIAN HM 0900056 GLACIER VIEW SUB NO 21 LOT 3A-1	\$218,300.00	\$3,262.77
17720204	HOMER CITY OF		491 E PIONEER AVE	HOMER	AK	99603	T 6S R 13W SEC 20 SEWARD MERIDIAN HM 0750018 GLACIER VIEW SUB NO 1 REPLAT LTS 1 8 & 9 BLK 4 LOT 9-A	\$70,600.00	\$3,262.77
17720207	HOMER LAND HOLDINGS, LLC		155 SANSOME STREET, STE. 850	SAN FRANCISCO	CA	94104	T 6S R 13W SEC 20 SEWARD MERIDIAN HM 0000301 GLACIER VIEW SUB NO 1 SUPPLEMENTAL PLAT LOT 7 BLK 4	\$67,500.00	\$3,262.77
17720208	HOMER LAND HOLDINGS, LLC		155 SANSOME STREET, STE. 850	SAN FRANCISCO	CA	94104	T 6S R 13W SEC 20 SEWARD MERIDIAN HM 0000301 GLACIER VIEW SUB NO 1 SUPPLEMENTAL PLAT LOT 6 BLK 4	\$410,600.00	\$3,262.77
17720209	HOMER LAND HOLDINGS, LLC		155 SANSOME STREET, STE. 850	SAN FRANCISCO	CA	94104	T 6S R 13W SEC 20 SEWARD MERIDIAN HM 0000301 GLACIER VIEW SUB NO 1 SUPPLEMENTAL PLAT LOT 5 BLK 4	\$74,100.00	\$3,262.77
17720210	WILSON MICHELLE E		510 E PIONEER AVE	HOMER	AK	99603	T 6S R 13W SEC 20 SEWARD MERIDIAN HM 0000301 GLACIER VIEW SUB NO 1 SUPPLEMENTAL PLAT LOT 4 BLK 4	\$216,600.00	\$3,262.77
17720210	HOGAN SEAN J		510 E PIONEER AVE	HOMER	AK	99603	T 6S R 13W SEC 20 SEWARD MERIDIAN HM 0000301 GLACIER VIEW SUB NO 1 SUPPLEMENTAL PLAT LOT 4 BLK 4	\$216,600.00	\$3,262.77
17720213	MASTICK LESLIE E		564 E PIONEER AVE STE 1	HOMER	AK	99603	T 6S R 13W SEC 20 SEWARD MERIDIAN HM 0750018 GLACIER VIEW SUB NO 1 REPLAT LTS 1 8 & 9 BLK 4 LOT 8-A	\$334,000.00	\$3,262.77
17720214	HOMER LAND HOLDINGS, LLC		155 SANSOME STREET, STE. 850	SAN FRANCISCO	CA	94104	T 6S R 13W SEC 20 SEWARD MERIDIAN HM 0770077 GLACIER VIEW SUB NO 1 REPLAT OF LOTS 2 & 3 BLOCK 4 LOT 3-B BLK 4	\$34,800.00	\$3,262.77
17720215	HAMIK JOHN EDWARD & CAROLE ROSE		4002 KACHEMAK WAY	HOMER	AK	99603	T 6S R 13W SEC 20 SEWARD MERIDIAN HM 0770077 GLACIER VIEW SUB NO 1 REPLAT OF LOTS 2 & 3 BLOCK 4 LOT 3-A BLK 4	\$187,400.00	\$3,262.77
17720216	HOMER LAND HOLDINGS, LLC		155 SANSOME STREET, STE. 850	SAN FRANCISCO	CA	94104	T 6S R 13W SEC 20 SEWARD MERIDIAN HM 0770077 GLACIER VIEW SUB NO 1 REPLAT OF LOTS 2 & 3 BLOCK 4 LOT 2-A BLK 4	\$109,800.00	\$3,262.77
17720301	DOUBLE L LLC		PO BOX 4262	HOMER	AK	99603	T 6S R 13W SEC 20 SEWARD MERIDIAN HM 0000301 GLACIER VIEW SUB NO 1 SUPPLEMENTAL PLAT LOT 8 BLK 6	\$89,200.00	\$3,262.77
17720306	REFUGE CHAPEL		397 E PIONEER AVE STE 2	HOMER	AK	99603	T 6S R 13W SEC 20 SEWARD MERIDIAN HM 0780008 GLACIER VIEW SUB RESUB LOTS 4 5 6 & E 75 FT OF LOT 7 BLOCK 6 LOT 5 BLK 6	\$456,600.00	\$3,262.77
17720307	REFUGE CHAPEL		397 E PIONEER AVE STE 2	HOMER	AK	99603	T 6S R 13W SEC 20 SEWARD MERIDIAN HM 0780008 GLACIER VIEW SUB RESUB LOTS 4 5 6 & E 75 FT OF LOT 7 BLOCK 6 LOT 4 BLK 6	\$80,700.00	\$3,262.77

All owners of record are listed. If there is more than one parcel owner,
each owner does not owe a separate assessment. Assessments are due per parcel.

Parcel_ID	OWNER	ATTENTION	ADDRESS	CITY	STATE	ZIPCODE	LEGAL	Assessed Value	Assessment
17720308	WEICHHAND KURT & VAN SANDT BETH ANN		5655 SCENIC PL	HOMER	AK	99603	T 6S R 13W SEC 20 SEWARD MERIDIAN HM 0000301 GLACIER VIEW SUB NO 1 SUPPLEMENTAL PLAT LOT 3 BLK 6	\$158,000.00	\$3,262.77
17720309	MIX ROCKS LLC		4013 MATTOX RD	HOMER	AK	99603	T 6S R 13W SEC 20 SEWARD MERIDIAN HM 0000301 GLACIER VIEW SUB NO 1 SUPPLEMENTAL PLAT LOT 2 BLK 6	\$180,300.00	\$3,262.77
17720310	BAUER SHARON ELISA MCKEMIE LIVING TRUST		PO BOX 15363	FRITZ CREEK	AK	99603	T 6S R 13W SEC 20 SEWARD MERIDIAN HM 0730036 GLACIER VIEW SUB NO 1 REPLAT LOT 1 BLK 6 LOT 1-B BLK 6	\$154,700.00	\$3,262.77
17720311	CORNER CORPORATION		PO BOX 1460	HOMER	AK	99603	T 6S R 13W SEC 20 SEWARD MERIDIAN HM 0730036 GLACIER VIEW SUB NO 1 REPLAT LOT 1 BLK 6 LOT 1-A BLK 6	\$264,300.00	\$3,262.77
17720318	MELVYN STRYDOM LLC		369 E PIONEER AVE	HOMER	AK	99603	T 6S R 13W SEC 20 SEWARD MERIDIAN HM 2013042 GLACIER VIEW SUB 2013 REPLAT LOT 6A-1		\$6,525.54
17720405	YOUNGS DOWNTOWN INN INC		565 E PIONEER AVE	HOMER	AK	99603	T 6S R 13W SEC 20 SEWARD MERIDIAN HM 0750026 GLACIER VIEW SUB NO 1 LOT 2-A BLOCK 5	\$377,100.00	\$3,262.77
17720406	YOUNGS DOWNTOWN INN INC		565 E PIONEER AVE	HOMER	AK	99603	T 6S R 13W SEC 20 SEWARD MERIDIAN HM 0900058 HEATH STREET REPLAT LOT 1A1	\$34,800.00	\$3,262.77
17720408	HOMER CITY OF		491 E PIONEER AVE	HOMER	AK	99603	T 6S R 13W SEC 20 SEWARD MERIDIAN HM 2004048 GLACIER VIEW SUB CAMPUS ADDN LOT 6-A-2	\$2,230,600.00	\$3,262.77
17720409	UNIVERSITY OF ALASKA	STATEWIDE OFFICE OF LAND MANAGEMENT	1815 BRAGAW ST STE 101	ANCHORAGE	AK	99508	T 6S R 13W SEC 20 SEWARD MERIDIAN HM 2004048 GLACIER VIEW SUB CAMPUS ADDN LOT 3-A-2	\$6,348,500.00	\$3,262.77
17721001	LOMEN MARY ELIZABETH IRREVOCABLE TRUST FOR BENEFIT OF JULIE A DERRY		PO BOX 2882	KENAI	AK	99611	T 6S R 13W SEC 17 SEWARD MERIDIAN HM 0721111 ANDERSON 1972 SUB LOT 1 BLK 4	\$48,100.00	\$3,262.77
17721002	LUNDQVIST REBECCA A		PO BOX 2675	HOMER	AK	99603	T 6S R 13W SEC 17 SEWARD MERIDIAN HM 0721111 ANDERSON 1972 SUB LOT 2 BLK 4	\$193,800.00	\$3,262.77
17721003	RENNER MARTIN		388 E BAYVIEW AVE	HOMER	AK	99603	T 6S R 13W SEC 17 SEWARD MERIDIAN HM 0721111 ANDERSON 1972 SUB LOT 3 BLK 4	\$192,600.00	\$3,262.77
17721003	RENNER HEATHER M		388 E BAYVIEW AVE	HOMER	AK	99603	T 6S R 13W SEC 17 SEWARD MERIDIAN HM 0721111 ANDERSON 1972 SUB LOT 3 BLK 4	\$192,600.00	\$3,262.77
17721004	HERRING JUSTIN S S		1211 LIGHT ST APT 406	BALTIMORE	MD	21230	T 6S R 13W SEC 17 SEWARD MERIDIAN HM 0721111 ANDERSON 1972 SUB LOT 4 BLK 4	\$48,100.00	\$3,262.77
17721005	FENSKE DONNA M		PO BOX 1204	HOMER	AK	99603	T 6S R 13W SEC 17 SEWARD MERIDIAN HM 0721111 ANDERSON 1972 SUB LOT 5 BLK 4	\$195,100.00	\$3,262.77
17721006	DRATHMAN RONALD WM		PO BOX 12	HOMER	AK	99603	T 6S R 13W SEC 17 SEWARD MERIDIAN HM 0721111 ANDERSON 1972 SUB LOT 6 BLK 4	\$49,800.00	\$3,262.77
17721007	BAUR JOINT PROPERTY TRUST		4275 KACHEMAK WAY	HOMER	AK	99603	T 6S R 13W SEC 17 SEWARD MERIDIAN HM 0721111 ANDERSON 1972 SUB LOT 10 BLK 1	\$284,000.00	\$3,262.77
17721008	HRENCHIR CHARLES M & BARBARA		4270 PLEASANT WAY	HOMER	AK	99603	T 6S R 13W SEC 17 SEWARD MERIDIAN HM 0721111 ANDERSON 1972 SUB LOT 11 BLK 1	\$232,800.00	\$3,262.77
17721009	DEE CAROL R		349 E BAYVIEW AVE APT A	HOMER	AK	99603	T 6S R 13W SEC 17 SEWARD MERIDIAN HM 0721111 ANDERSON 1972 SUB LOT 12 BLK 1	\$241,600.00	\$3,262.77
17722001	BRUNNER JOSEPH R & FUKUKO		475 RAINBOW CT	HOMER	AK	99603	T 6S R 13W SEC 17 SEWARD MERIDIAN HM 0730552 ANDERSON 1973 SUB LOT 4 BLK 5	\$238,800.00	\$3,262.77
17722002	BRUNNER JOSEPH R & FUKUKO		475 RAINBOW CT	HOMER	AK	99603	T 6S R 13W SEC 17 SEWARD MERIDIAN HM 0730552 ANDERSON 1973 SUB LOT 3 BLK 5	\$54,000.00	\$3,262.77
17722003	BRUNNER FUKUKO		475 RAINBOW CT	HOMER	AK	99603	T 6S R 13W SEC 17 SEWARD MERIDIAN HM 0730552 ANDERSON 1973 SUB LOT 2 BLK 5	\$50,300.00	\$3,262.77
17722003	BRUNNER JOSEPH R		475 RAINBOW CT	HOMER	AK	99603	T 6S R 13W SEC 17 SEWARD MERIDIAN HM 0730552 ANDERSON 1973 SUB LOT 2 BLK 5	\$50,300.00	\$3,262.77
17722005	LEWIS MILLIE V		1724 SHERMAN AVE	CANON CITY	CO	81212	T 6S R 13W SEC 17 SEWARD MERIDIAN HM 0730552 ANDERSON 1973 SUB LOT 6 BLK 5	\$65,000.00	\$3,262.77
17722007	LEWIS M HEATHER		PO BOX 2541	KODIAK	AK	99615	T 6S R 13W SEC 17 SEWARD MERIDIAN HM 0730552 ANDERSON 1973 SUB LOT 5 BLK 5	\$74,700.00	\$3,262.77
17722009	GAVENUS PAUL R & ESPENSHADE VIRGINIA S		PO BOX 1752	HOMER	AK	99603	T 6S R 13W SEC 17 SEWARD MERIDIAN HM 0831002 ANDERSON 1973 SUB 1983 REPLAT TRACT B	\$221,900.00	\$3,262.77

FINAL ASSESSMENT ROLL

All owners of record are listed. If there is more than one parcel owner,
each owner does not owe a separate assessment. Assessments are due per parcel.

Parcel_ID	OWNER	ATTENTION	ADDRESS	CITY	STATE	ZIPCODE	LEGAL	Assessed Value	Assessment
17722010	LEWIS MILLIE V		1724 SHERMAN AVE	CANON CITY	CO	81212	T 6S R 13W SEC 17 SEWARD MERIDIAN HM BEGINNING AT THE 1/4 CORNER COMMON TO SEC 17 & 20 PROCEED N 0 DEG 06 MIN W 310 FT TH WEST 173.3 FT TO THE POB TH S 0 DEG 06 MIN E 280 FT TH WEST 143.3 FT TH N 0 DEG 06 MIN W 280 FT TH EAST 143.3 FT TO THE POB	\$129,600.00	\$3,262.77
17722013	MANLEY PHILOMENA		PO BOX 1113	HOMER	AK	99603	T 6S R 13W SEC 17 SEWARD MERIDIAN HM 2003076 ANDERSON SUB MOSS-MANLEY 2003 ADDN TRACT A	\$402,200.00	\$3,262.77
17722014	BEJARANO SUMMER M		530 E FAIRVIEW AVE	HOMER	AK	99603	T 6S R 13W SEC 17 SEWARD MERIDIAN HM 2007123 ANDERSON 1973 SUB JOHNSON ADDN LOT 7A BLOCK 5	\$169,800.00	\$3,262.77
17722015	JOHNSON ARN E & KATHY L		1390 HILLSIDE PL	HOMER	AK	99603	T 6S R 13W SEC 17 SEWARD MERIDIAN HM 2007123 ANDERSON 1973 SUB JOHNSON ADDN LOT 7B BLOCK 5	\$49,300.00	\$3,262.77
17723001	FORD ETHAN & MARIAN		906 LUPINE CT	HOMER	AK	99603	T 6S R 13W SEC 17 SEWARD MERIDIAN HM 0731701 BARNETT SUB UNIT 1 LOT 8	\$298,300.00	\$3,262.77
17723002	HIGLEY CHARLES T & JANET M		PO BOX 3065	HOMER	AK	99603	T 6S R 13W SEC 17 SEWARD MERIDIAN HM 0731701 BARNETT SUB UNIT 1 LOT 7	\$371,400.00	\$3,262.77
17723003	GAREAU BERNARD H Jr		PO BOX 3526	HOMER	AK	99603	T 6S R 13W SEC 17 SEWARD MERIDIAN HM 0731701 BARNETT SUB UNIT 1 LOT 6	\$339,300.00	\$3,262.77
17723003	GAREAU DONNA L		PO BOX 3526	HOMER	AK	99603	T 6S R 13W SEC 17 SEWARD MERIDIAN HM 0731701 BARNETT SUB UNIT 1 LOT 6	\$339,300.00	\$3,262.77
17723004	GUSTAFSON RICHARD L & HELEN T		PO BOX 4144	HOMER	AK	99603	T 6S R 13W SEC 17 SEWARD MERIDIAN HM 0731701 BARNETT SUB UNIT 1 LOT 5	\$371,800.00	\$3,262.77
17723005	GUSTAFSON RICHARD L & HELEN T		PO BOX 4144	HOMER	AK	99603	T 6S R 13W SEC 17 SEWARD MERIDIAN HM 0731701 BARNETT SUB UNIT 1 LOT 4	\$148,800.00	\$3,262.77
17723009	PETERSON DARRELL & JEAN C		6841 E TUDOR RD	ANCHORAGE	AK	99507	T 6S R 13W SEC 17 SEWARD MERIDIAN HM 0990015 BARNETT RESUB LOTS 1-3 UNIT 1 LOT 1-A	\$118,900.00	\$3,262.77
17723010	LARSON COMMUNITY PROPERTY TRUST		PO BOX 3112	HOMER	AK	99603	T 6S R 13W SEC 17 SEWARD MERIDIAN HM 0990015 BARNETT RESUB LOTS 1-3 UNIT 1 LOT 3-A	\$445,600.00	\$3,262.77
17724001	EVARTS COMMUNITY PROPERTY TRUST		4200 SVEDLUND CIR	HOMER	AK	99603	T 6S R 13W SEC 17 SEWARD MERIDIAN HM 0742516 HILBISH SUB TRACT 1 LOT 1 BLOCK 2	\$291,600.00	\$3,262.77
17724002	HANSEN SHAWN C		PO BOX 733	HOMER	AK	99603	T 6S R 13W SEC 17 SEWARD MERIDIAN HM 0742516 HILBISH SUB TRACT 1 LOT 2 BLK 2	\$207,000.00	\$3,262.77
17724003	PITZMAN IAN & STEPHANIE		4254 SVEDLUND CIR	HOMER	AK	99603	T 6S R 13W SEC 17 SEWARD MERIDIAN HM 0830113 KAPINGEN-HILBISH SUB LOT 3-A BLK 2	\$328,200.00	\$3,262.77
17724004	WICKSTROM JUSTIN K		4253 SVEDLUND CIR	HOMER	AK	99603	T 6S R 13W SEC 17 SEWARD MERIDIAN HM 0830113 KAPINGEN-HILBISH SUB LOT 4-A BLK 2	\$233,900.00	\$3,262.77
17724004	WICKSTROM KRISTI L		4253 SVEDLUND CIR	HOMER	AK	99603	T 6S R 13W SEC 17 SEWARD MERIDIAN HM 0830113 KAPINGEN-HILBISH SUB LOT 4-A BLK 2	\$233,900.00	\$3,262.77
17724005	THOMPSON JOHN B & SANDRA K		PO BOX 189	HOMER	AK	99603	T 6S R 13W SEC 17 SEWARD MERIDIAN HM 0742516 HILBISH SUB TRACT 1 LOT 5 BLK 2	\$223,900.00	\$3,262.77
17724006	GATTENBY DON R ESTATE OF	C/O PHYLLIS R GATTENBY	11612 E MAIN RD	DODGE CITY	KS	67801	T 6S R 13W SEC 17 SEWARD MERIDIAN HM 0742516 HILBISH SUB TRACT 1 LOT 6 BLOCK 2	\$43,800.00	\$3,262.77
17724006	GATTENBY PHYLLIS R		11612 E MAIN RD	DODGE CITY	KS	67801	T 6S R 13W SEC 17 SEWARD MERIDIAN HM 0742516 HILBISH SUB TRACT 1 LOT 6 BLOCK 2	\$43,800.00	\$3,262.77
17724007	SWENSON RICHARD C		PO BOX 505	YOUNGSTOWN	NY	14174	T 6S R 13W SEC 17 SEWARD MERIDIAN HM 0742516 HILBISH SUB TRACT 1 LOT 7 BLK 2	\$349,100.00	\$3,262.77
17724007	SWENSON DARCY A		PO BOX 505	YOUNGSTOWN	NY	14174	T 6S R 13W SEC 17 SEWARD MERIDIAN HM 0742516 HILBISH SUB TRACT 1 LOT 7 BLK 2	\$349,100.00	\$3,262.77
17724008	CHAPPLE JOHN C & MARGARET L		PO BOX 1201	HOMER	AK	99603	T 6S R 13W SEC 17 SEWARD MERIDIAN HM 0742516 HILBISH SUB TRACT 1 LOT 8 BLK 2	\$149,000.00	\$3,262.77
17724009	EISAMAN JACK & LORRAINE FAMILY TRUST		232 E DANVIEW AVE	HOMER	AK	99603	T 6S R 13W SEC 17 SEWARD MERIDIAN HM 0742516 HILBISH SUB OF TRACT 1 LOT 9 BLK 2	\$206,000.00	\$3,262.77
17724010	JOHNSON SUSAN		118 IPANEMA PL	DAVIS	CA	95616	T 6S R 13W SEC 17 SEWARD MERIDIAN HM 0742516 HILBISH SUB TRACT 1 LOT 5 BLK 1	\$209,800.00	\$3,262.77

All owners of record are listed. If there is more than one parcel owner,
each owner does not owe a separate assessment. Assessments are due per parcel.

Parcel_ID	OWNER	ATTENTION	ADDRESS	CITY	STATE	ZIPCODE	LEGAL	Assessed Value	Assessment
17724011	CHAPPLE JOHN C & MARGARET L		PO BOX 1201	HOMER	AK	99603	T 6S R 13W SEC 17 SEWARD MERIDIAN HM 0742516 HILBISH SUB TRACT 1 LOT 4 BLK 1	\$202,400.00	\$3,262.77
17724012	CHAPPLE JOHN III		PO BOX 1201	HOMER	AK	99603	T 6S R 13W SEC 17 SEWARD MERIDIAN HM 0742516 HILBISH SUB TRACT 1 LOT 3 BLK 1	\$50,600.00	\$3,262.77
17724013	BUTLER BILL D & DOLORES		4181 SVEDLUND ST	HOMER	AK	99603	T 6S R 13W SEC 17 SEWARD MERIDIAN HM 0742516 HILBISH SUB TRACT 1 LOT 2 BLK 1	\$49,300.00	\$3,262.77
17724014	BUTLER BILL D & DOLORES M		4181 SVEDLUND ST	HOMER	AK	99603	T 6S R 13W SEC 17 SEWARD MERIDIAN HM 0742516 HILBISH SUB TRACT 1 LOT 1 BLK 1	\$188,700.00	\$3,262.77
17724015	THOMPSON FAMILY PRESERVATION TRUST	C/O BONNIE STARK	1249 E CYPRESS ST	ANAHEIM	CA	92805	T 6S R 13W SEC 17 SEWARD MERIDIAN HM 0830113 KAPINGEN-HILBISH SUB LOT 6-A BLK 3	\$160,000.00	\$3,262.77
17724016	THAUTE DENNIS & JACQUELINE		319 E BAYVIEW AVE	HOMER	AK	99603	T 6S R 13W SEC 17 SEWARD MERIDIAN HM 0830113 KAPINGEN-HILBISH SUB LOT 7-A BLK 3	\$166,200.00	\$3,262.77
17725001	LONGHENRY RUTH E & BABCOCK BRENT L		4136 MAIN ST	HOMER	AK	99603	T 6S R 13W SEC 17 SEWARD MERIDIAN HM 0750021 KAPINGEN SUB UNIT 2 LOT 10 BLK 1	\$220,100.00	\$3,262.77
17725002	WATRY BRIAN D & CHIZUKO		103 E DANVIEW AVE	HOMER	AK	99603	T 6S R 13W SEC 17 SEWARD MERIDIAN HM 0750021 KAPINGEN SUB UNIT 2 LOT 11 BLK 1	\$224,300.00	\$3,262.77
17725004	MARLATT DONALD WELLINGTON		460 GRUBSTAKE AVE	HOMER	AK	99603	T 6S R 13W SEC 17 SEWARD MERIDIAN HM 0750021 KAPINGEN SUB UNIT 2 LOT 8 BLK 1	\$72,200.00	\$3,262.77
17725005	KNOTT JAMES MICHAEL Jr		193 E DANVIEW AVE	HOMER	AK	99603	T 6S R 13W SEC 17 SEWARD MERIDIAN HM 0750021 KAPINGEN SUB UNIT 2 LOT 7 BLK 1	\$218,000.00	\$3,262.77
17725005	KNOTT ALISSA ANN		193 E DANVIEW AVE	HOMER	AK	99603	T 6S R 13W SEC 17 SEWARD MERIDIAN HM 0750021 KAPINGEN SUB UNIT 2 LOT 7 BLK 1	\$218,000.00	\$3,262.77
17725006	MARLATT DONALD WELLINGTON		460 GRUBSTAKE AVE	HOMER	AK	99603	T 6S R 13W SEC 17 SEWARD MERIDIAN HM 0750021 KAPINGEN SUB UNIT 2 LOT 6 BLK 1	\$43,200.00	\$3,262.77
17725007	HOMER BOOKKEEPERS LLC		PO BOX 2311	HOMER	AK	99603	T 6S R 13W SEC 17 SEWARD MERIDIAN HM 0750021 KAPINGEN SUB UNIT 2 LOT 8 BLK 2	\$48,200.00	\$3,262.77
17725008	WILLIAMS DANNY F & DEBRA A		196 E DANVIEW AVE	HOMER	AK	99603	T 6S R 13W SEC 17 SEWARD MERIDIAN HM 0750021 KAPINGEN SUB UNIT 2 LOT 7 BLK 2	\$199,700.00	\$3,262.77
17725009	CUMMING ELIZABETH M REVOCABLE LIVING TRUST		4206 GAVIN CT	HOMER	AK	99603	T 6S R 13W SEC 17 SEWARD MERIDIAN HM 0750021 KAPINGEN SUB UNIT 2 LOT 6 BLK 2	\$160,100.00	\$3,262.77
17725010	NEWTON PAMELA A		4242 GAVIN CT	HOMER	AK	99603	T 6S R 13W SEC 17 SEWARD MERIDIAN HM 0750021 KAPINGEN SUB UNIT 2 LOT 9 BLK 2	\$213,100.00	\$3,262.77
17725011	HARMER RAYMOND M		4252 GAVIN CT	HOMER	AK	99603	T 6S R 13W SEC 17 SEWARD MERIDIAN HM 0750021 KAPINGEN SUB UNIT 2 LOT 10 BLK 2	\$240,800.00	\$3,262.77
17725012	EVARTS MYLES M & CONNIE J		4241 GAVIN CT	HOMER	AK	99603	T 6S R 13W SEC 17 SEWARD MERIDIAN HM 0750021 KAPINGEN SUB UNIT 2 LOT 11 BLK 2	\$230,900.00	\$3,262.77
17725013	CURTIS GARTLY N		PO BOX 244	HOMER	AK	99603	T 6S R 13W SEC 17 SEWARD MERIDIAN HM 0750021 KAPINGEN SUB UNIT 2 LOT 5 BLK 2	\$191,200.00	\$3,262.77
17725013	COX DEBORAH D		PO BOX 244	HOMER	AK	99603	T 6S R 13W SEC 17 SEWARD MERIDIAN HM 0750021 KAPINGEN SUB UNIT 2 LOT 5 BLK 2	\$191,200.00	\$3,262.77
17725014	JONES ROBERT G & CAROLEE		4197 GAVIN CT	HOMER	AK	99603	T 6S R 13W SEC 17 SEWARD MERIDIAN HM 0750021 KAPINGEN SUB UNIT 2 LOT 3 BLK 2	\$183,600.00	\$3,262.77
17725015	CARROLL JOEL J & DIANA E		128 E DANVIEW AVE	HOMER	AK	99603	T 6S R 13W SEC 17 SEWARD MERIDIAN HM 0750021 KAPINGEN SUB UNIT 2 LOT 2 BLK 2	\$162,000.00	\$3,262.77
17725016	HALEY ELIZA Y		104 E DANVIEW AVE	HOMER	AK	99603	T 6S R 13W SEC 17 SEWARD MERIDIAN HM 0750021 KAPINGEN SUB UNIT 2 LOT 1 BLK 2	\$165,600.00	\$3,262.77
17725017	MACK STEPHEN JOSEPH & LINDA		PO BOX 2052	HOMER	AK	99603	T 6S R 13W SEC 17 SEWARD MERIDIAN HM 0750021 KAPINGEN SUB UNIT 2 LOT 4 BLK 2	\$267,100.00	\$3,262.77
17725018	SHELDON TOMMY Jr		4242 MAIN ST	HOMER	AK	99603	T 6S R 13W SEC 17 SEWARD MERIDIAN HM 0750021 KAPINGEN SUB UNIT 2 LOT 12 BLK 2	\$208,600.00	\$3,262.77
17725019	CORDES MERLIN L & DREW CAROL M		146 E FAIRVIEW AVE	HOMER	AK	99603	T 6S R 13W SEC 17 SEWARD MERIDIAN HM 0750003 KAPINGEN SUB UNIT 1 LOT 5 BLK 1	\$53,500.00	\$3,262.77
17725020	CORDES MERLIN L & DREW CAROL M		146 E FAIRVIEW AVE	HOMER	AK	99603	T 6S R 13W SEC 17 SEWARD MERIDIAN HM 0750003 KAPINGEN SUB UNIT 1 LOT 4 BLK 1	\$53,500.00	\$3,262.77

All owners of record are listed. If there is more than one parcel owner,
each owner does not owe a separate assessment. Assessments are due per parcel.

Parcel_ID	OWNER	ATTENTION	ADDRESS	CITY	STATE	ZIPCODE	LEGAL	Assessed Value	Assessment
17725021	CORDES MERLIN L & DREW CAROL M		146 E FAIRVIEW AVE	HOMER	AK	99603	T 6S R 13W SEC 17 SEWARD MERIDIAN HM 0750001 KAPINGEN SUB UNIT 1 LOT 3 BLK 1	\$414,500.00	\$3,262.77
17725022	BARKER DAVE A & CYNTHIA K		126 E FAIRVIEW AVE	HOMER	AK	99603	T 6S R 13W SEC 17 SEWARD MERIDIAN HM 0750003 KAPINGEN SUB UNIT 1 LOT 2 BLK 1	\$181,100.00	\$3,262.77
17725024	HILLSTRAND DAVID & NADINE		4110 MAIN ST	HOMER	AK	99603	T 6S R 13W SEC 17 SEWARD MERIDIAN HM 0850009 KAPINGEN SUB NO 4 LOT 1-A	\$285,200.00	\$3,262.77
17725025	SINGER SUZANNE		PO BOX 3287	HOMER	AK	99603	T 6S R 13W SEC 17 SEWARD MERIDIAN HM 0850009 KAPINGEN SUB NO 4 LOT 1-B	\$174,900.00	\$3,262.77
17725026	GILLON STEPHEN J		407 S ARIZONA ST	SILVER CITY	NM	88061	T 6S R 13W SEC 17 SEWARD MERIDIAN HM 0850100 KAPINGEN SUB UNIT 5 LOT 9A	\$192,100.00	\$3,262.77
17725027	SMIRCICH ANDREW T		147 E DANVIEW AVE	HOMER	AK	99603	T 6S R 13W SEC 17 SEWARD MERIDIAN HM 0850100 KAPINGEN SUB UNIT 5 LOT 9B	\$246,400.00	\$3,262.77
17726001	WISE CORA MAY & FRANK & WISE JOHN G & LISA M & WISE NATHAN A & VIRGINIA		1930 E END RD # A	HOMER	AK	99603	T 6S R 13W SEC 17 SEWARD MERIDIAN HM 0760026 KAPINGEN SUB UNIT 3 LOT 13 BLK 2	\$329,300.00	\$3,262.77
17726002	ANDERSON PENELOPE SURRETT LIVING TRUST		58062 GLACIER VIEW RD S	HOMER	AK	99603	T 6S R 13W SEC 17 SEWARD MERIDIAN HM 0760026 KAPINGEN SUB UNIT 3 LOT 14 BLK 2	\$188,300.00	\$3,262.77
17726003	HOANIN JOSEPH		143 E BAYVIEW AVE	HOMER	AK	99603	T 6S R 13W SEC 17 SEWARD MERIDIAN HM 0760026 KAPINGEN SUB UNIT 3 LOT 15 BLK 2	\$232,700.00	\$3,262.77
17726004	EVANS LORENA F		PO BOX 2307	HOMER	AK	99603	T 6S R 13W SEC 17 SEWARD MERIDIAN HM 0760026 KAPINGEN SUB UNIT 3 LOT 16 BLK 2	\$191,800.00	\$3,262.77
17726004	ATTENELLO RICHARD J		PO BOX 2307	HOMER	AK	99603	T 6S R 13W SEC 17 SEWARD MERIDIAN HM 0760026 KAPINGEN SUB UNIT 3 LOT 16 BLK 2	\$191,800.00	\$3,262.77
17726005	YAKUNIN SERGEY		PO BOX 5044	NIKOLAEVSK	AK	99556	T 6S R 13W SEC 17 SEWARD MERIDIAN HM 0760026 KAPINGEN SUB UNIT 3 LOT 17 BLK 2	\$50,400.00	\$3,262.77
17726006	MCCULLOUGH GREGORY N & CAROL S & RUTH ELAINE		PO BOX 787	HOMER	AK	99603	T 6S R 13W SEC 17 SEWARD MERIDIAN HM 0760026 KAPINGEN SUB UNIT 3 LOT 18 BLK 2	\$219,200.00	\$3,262.77
17726007	STANDAERT CAROL S		229 E BAYVIEW AVE	HOMER	AK	99603	T 6S R 13W SEC 17 SEWARD MERIDIAN HM 0760026 KAPINGEN SUB UNIT 3 LOT 1 BLK 3	\$136,800.00	\$3,262.77
17726008	COLEMAN CAROL A		245 E BAYVIEW AVE	HOMER	AK	99603	T 6S R 13W SEC 17 SEWARD MERIDIAN HM 0760026 KAPINGEN SUB UNIT 3 LOT 2 BLK 3	\$135,300.00	\$3,262.77
17726009	RAYMOND MARY G		259 E BAYVIEW AVE	HOMER	AK	99603	T 6S R 13W SEC 17 SEWARD MERIDIAN HM 0760026 KAPINGEN SUB UNIT 3 LOT 3 BLK 3	\$132,100.00	\$3,262.77
17726010	CONWAY DIANA		PO BOX 6429	HALIBUT COVE	AK	99603	T 6S R 13W SEC 17 SEWARD MERIDIAN HM 0760026 KAPINGEN SUB UNIT 3 LOT 4 BLK 3	\$40,200.00	\$3,262.77
17726011	LENNEN MICHELLE A		287 E BAYVIEW AVE	HOMER	AK	99603	T 6S R 13W SEC 17 SEWARD MERIDIAN HM 0760026 KAPINGEN SUB UNIT 3 LOT 5 BLK 3	\$191,800.00	\$3,262.77
17726011	SINK JAMES EDWARD		287 E BAYVIEW AVE	HOMER	AK	99603	T 6S R 13W SEC 17 SEWARD MERIDIAN HM 0760026 KAPINGEN SUB UNIT 3 LOT 5 BLK 3	\$191,800.00	\$3,262.77
17726014	SMITH HOLLYN C		6210 E 12TH AVE APT 7	ANCHORAGE	AK	99504	T 6S R 13W SEC 17 SEWARD MERIDIAN HM 0760026 KAPINGEN SUB UNIT 3 LOT 8 BLK 3	\$164,900.00	\$3,262.77
17726015	CUPP JERRY D		336 E BAYVIEW AVE	HOMER	AK	99603	T 6S R 13W SEC 17 SEWARD MERIDIAN HM 0760026 KAPINGEN SUB UNIT 3 LOT 13 BLK 4	\$146,800.00	\$3,262.77
17726015	CUPP ELIZABETH M		336 E BAYVIEW AVE	HOMER	AK	99603	T 6S R 13W SEC 17 SEWARD MERIDIAN HM 0760026 KAPINGEN SUB UNIT 3 LOT 13 BLK 4	\$146,800.00	\$3,262.77
17726016	PERSON GUNNAR T		4322 BAYVIEW CT	HOMER	AK	99603	T 6S R 13W SEC 17 SEWARD MERIDIAN HM 0760026 KAPINGEN SUB UNIT 3 LOT 12 BLK 4	\$154,600.00	\$3,262.77
17726016	PERSON ADELE		4322 BAYVIEW CT	HOMER	AK	99603	T 6S R 13W SEC 17 SEWARD MERIDIAN HM 0760026 KAPINGEN SUB UNIT 3 LOT 12 BLK 4	\$154,600.00	\$3,262.77
17726017	LOVETT WILLIAM E & CATRIN D		PO BOX 4243	HOMER	AK	99603	T 6S R 13W SEC 17 SEWARD MERIDIAN HM 0760026 KAPINGEN SUB UNIT 3 LOT 14 BLK 4	\$239,500.00	\$3,262.77
17726019	HALL THOMAS E & GROSS-HALL LOUISE		4361 BAYVIEW CT	HOMER	AK	99603	T 6S R 13W SEC 17 SEWARD MERIDIAN HM 0760026 KAPINGEN SUB UNIT 3 LOT 16 BLK 4	\$171,800.00	\$3,262.77

FINAL ASSESSMENT ROLL

All owners of record are listed. If there is more than one parcel owner,
each owner does not owe a separate assessment. Assessments are due per parcel.

Parcel_ID	OWNER	ATTENTION	ADDRESS	CITY	STATE	ZIPCODE	LEGAL	Assessed Value	Assessment
17726020	WHITAKER CAROL L		4359 BAYVIEW CT	HOMER	AK	99603	T 6S R 13W SEC 17 SEWARD MERIDIAN HM 0760026 KAPINGEN SUB UNIT 3 LOT 17 BLK 4	\$210,900.00	\$3,262.77
17726021	MCCARTT PAUL S & LEANNE M		4351 BAYVIEW CT	HOMER	AK	99603	T 6S R 13W SEC 17 SEWARD MERIDIAN HM 0760026 KAPINGEN SUB UNIT 3 LOT 18 BLK 4	\$152,700.00	\$3,262.77
17726022	OWENS LAURA LEE		4321 BAYVIEW CT	HOMER	AK	99603	T 6S R 13W SEC 17 SEWARD MERIDIAN HM 0760026 KAPINGEN SUB UNIT 3 LOT 11 BLK 4	\$194,600.00	\$3,262.77
17726022	OWENS BRIAN M		40601 BELNAP DR	HOMER	AK	99603	T 6S R 13W SEC 17 SEWARD MERIDIAN HM 0760026 KAPINGEN SUB UNIT 3 LOT 11 BLK 4	\$194,600.00	\$3,262.77
17726023	OVERHOLT JOHN J		282 E BAYVIEW AVE	HOMER	AK	99603	T 6S R 13W SEC 17 SEWARD MERIDIAN HM 0760026 KAPINGEN SUB UNIT 3 LOT 10 BLK 4	\$272,200.00	\$3,262.77
17726023	OVERHOLT TANIA L		282 E BAYVIEW AVE	HOMER	AK	99603	T 6S R 13W SEC 17 SEWARD MERIDIAN HM 0760026 KAPINGEN SUB UNIT 3 LOT 10 BLK 4	\$272,200.00	\$3,262.77
17726024	FELLOWS LATRINA		266 E BAYVIEW AVE	HOMER	AK	99603	T 6S R 13W SEC 17 SEWARD MERIDIAN HM 0760026 KAPINGEN SUB UNIT 3 LOT 9 BLK 4	\$167,300.00	\$3,262.77
17726025	BEAVERS BARBARA		1911 PAYTON CIR	COLORADO SPRINGS	CO	80915	T 6S R 13W SEC 17 SEWARD MERIDIAN HM 0760026 KAPINGEN SUB UNIT 3 LOT 8 BLK 4	\$45,700.00	\$3,262.77
17726026	DUENAS RAYNA MARIE		PO BOX 82571	FAIRBANKS	AK	99708	T 6S R 13W SEC 17 SEWARD MERIDIAN HM 0760026 KAPINGEN SUB UNIT 3 LOT 7 BLK 4	\$144,500.00	\$3,262.77
17726027	POSO ANNE M		PO BOX 1133	HOMER	AK	99603	T 6S R 13W SEC 17 SEWARD MERIDIAN HM 0760026 KAPINGEN SUB UNIT 3 LOT 19 BLK 4	\$185,800.00	\$3,262.77
17726028	CARR CYNTHIA C		PO BOX 1899	HOMER	AK	99603	T 6S R 13W SEC 17 SEWARD MERIDIAN HM 0760026 KAPINGEN SUB UNIT 3 LOT 20 BLK 4	\$206,000.00	\$3,262.77
17726028	CARR TIMOTHY C		PO BOX 1899	HOMER	AK	99603	T 6S R 13W SEC 17 SEWARD MERIDIAN HM 0760026 KAPINGEN SUB UNIT 3 LOT 20 BLK 4	\$206,000.00	\$3,262.77
17726029	ROSE CRAIG M		4361 CALHOUN CT	HOMER	AK	99603	T 6S R 13W SEC 17 SEWARD MERIDIAN HM 0760026 KAPINGEN SUB UNIT 3 LOT 21 BLK 4	\$198,100.00	\$3,262.77
17726029	ROSE BONNIE		4361 CALHOUN CT	HOMER	AK	99603	T 6S R 13W SEC 17 SEWARD MERIDIAN HM 0760026 KAPINGEN SUB UNIT 3 LOT 21 BLK 4	\$198,100.00	\$3,262.77
17726030	HORNADAY JAMES C		PO BOX 2489	HOMER	AK	99603	T 6S R 13W SEC 17 SEWARD MERIDIAN HM 0760026 KAPINGEN SUB UNIT 3 LOT 22 BLK 4	\$162,200.00	\$3,262.77
17726031	EDWIN & LUVENCHIA PONTIOUS		4351 CALHOUN CT #A	HOMER	AK	99603	T 6S R 13W SEC 17 SEWARD MERIDIAN HM 0760026 KAPINGEN SUB UNIT 3 LOT 23 BLK 4	\$167,700.00	\$3,262.77
17726032	CHURCH PATRICK J		PO BOX 2080	HOMER	AK	99603	T 6S R 13W SEC 17 SEWARD MERIDIAN HM 0760026 KAPINGEN SUB UNIT 3 LOT 6 BLK 4	\$143,100.00	\$3,262.77
17726033	GRAHAM JEFFREY S & JOYCLYN		PO BOX 2235	HOMER	AK	99603	T 6S R 13W SEC 17 SEWARD MERIDIAN HM 0760026 KAPINGEN SUB UNIT 3 LOT 5 BLK 4	\$197,600.00	\$3,262.77
17726034	PATTON JAUNELL		168 E BAYVIEW AVE	HOMER	AK	99603	T 6S R 13W SEC 17 SEWARD MERIDIAN HM 0760026 KAPINGEN SUB UNIT 3 LOT 4 BLK 4	\$181,300.00	\$3,262.77
17726035	HORN STEVEN C		16300 OLD SEWARD HWY	ANCHORAGE	AK	99516	T 6S R 13W SEC 17 SEWARD MERIDIAN HM 0760026 KAPINGEN SUB UNIT 3 LOT 3 BLK 4	\$124,200.00	\$3,262.77
17726036	ETZWILER DAVID J & LINDA M		136 E BAYVIEW AVE	HOMER	AK	99603	T 6S R 13W SEC 17 SEWARD MERIDIAN HM 0760026 KAPINGEN SUB UNIT 3 LOT 2 BLK 4	\$193,800.00	\$3,262.77
17726037	MURRAY LORI J		PO BOX 1910	HOMER	AK	99603	T 6S R 13W SEC 17 SEWARD MERIDIAN HM 0760026 KAPINGEN SUB UNIT 3 LOT 1 BLK 4	\$308,300.00	\$3,262.77
17727001	MURPHY MARGARET L		PO BOX 2688	HOMER	AK	99603	T 6S R 13W SEC 17 SEWARD MERIDIAN HM 0760034 ANDERSON 1976 SUB LOT 1 BLK 8	\$346,700.00	\$3,262.77
17727002	BROOKS ALAN L & ROSECARRIE G TRSTS		204 PROSPECT AVE	LONG BEACH	CA	90803	T 6S R 13W SEC 17 SEWARD MERIDIAN HM 0760034 ANDERSON 1976 SUB LOT 2 BLK 8	\$533,800.00	\$3,262.77
17727003	BALLAND D THOMAS		PO BOX 673	HOMER	AK	99603	T 6S R 13W SEC 17 SEWARD MERIDIAN HM 0760034 ANDERSON 1976 SUB LOT 3 BLK 8	\$170,200.00	\$3,262.77
17727004	DREW KATHLEEN L		PO BOX 2041	HOMER	AK	99603	T 6S R 13W SEC 17 SEWARD MERIDIAN HM 0760034 ANDERSON 1976 SUB LOT 4 BLK 8	\$216,100.00	\$3,262.77
17727005	COYLE DANIEL J & JENNIFER FISHER		2866 FAIRFAX RD	CLEVELAND HEIGHTS	OH	44118	T 6S R 13W SEC 17 SEWARD MERIDIAN HM 0760034 ANDERSON 1976 SUB LOT 5 BLK 8	\$406,500.00	\$3,262.77

FINAL ASSESSMENT ROLL

All owners of record are listed. If there is more than one parcel owner,
each owner does not owe a separate assessment. Assessments are due per parcel.

Parcel_ID	OWNER	ATTENTION	ADDRESS	CITY	STATE	ZIPCODE	LEGAL	Assessed Value	Assessment
17727006	HALL MARJORIE FREDERICA LIVING TRUST		PO BOX 1528	HOMER	AK	99603	T 6S R 13W SEC 17 SEWARD MERIDIAN HM 0760034 ANDERSON 1976 SUB LOT 1 BLK 7	\$261,300.00	\$3,262.77
17727007	J BAKER 401K TRUST		PO BOX 1701	HOMER	AK	99603	T 6S R 13W SEC 17 SEWARD MERIDIAN HM 0760034 ANDERSON 1976 SUB LOT 2 BLK 7	\$70,700.00	\$3,262.77
17727008	DRAGONFLY LLC		64362 BRIDGER RD	HOMER	AK	99603	T 6S R 13W SEC 17 SEWARD MERIDIAN HM 0760034 ANDERSON 1976 SUB LOT 3 BLK 7	\$231,900.00	\$3,262.77
17727009	MCNULTY DANIEL J & MARTHA K		421 MOUNTAIN VIEW DR	HOMER	AK	99603	T 6S R 13W SEC 17 SEWARD MERIDIAN HM 0760034 ANDERSON 1976 SUB LOT 4 BLK 7	\$216,000.00	\$3,262.77
17727010	WALTERS WILLIAM S		PO BOX 2224	HOMER	AK	99603	T 6S R 13W SEC 17 SEWARD MERIDIAN HM 0760034 ANDERSON 1976 SUB LOT 5 BLK 7	\$212,600.00	\$3,262.77
17727011	FALLER STEVE S & GERALDINE		446 ELDERBERRY CT	HOMER	AK	99603	T 6S R 13W SEC 17 SEWARD MERIDIAN HM 0760034 ANDERSON 1976 SUB LOT 6 BLK 7	\$238,700.00	\$3,262.77
17727012	JONKER JAN C		422 ELDERBERRY CT	HOMER	AK	99603	T 6S R 13W SEC 17 SEWARD MERIDIAN HM 0760034 ANDERSON 1976 SUB LOT 7 BLK 7	\$168,700.00	\$3,262.77
17727013	MAWSON SIMON		PO BOX 110950	ANCHORAGE	AK	99511	T 6S R 13W SEC 17 SEWARD MERIDIAN HM 0760034 ANDERSON 1976 SUB LOT 8 BLK 7	\$272,900.00	\$3,262.77
17727014	BAKER JAY T		PO BOX 1701	HOMER	AK	99603	T 6S R 13W SEC 17 SEWARD MERIDIAN HM 0760034 ANDERSON 1976 SUB LOT 9 BLK 7	\$283,400.00	\$3,262.77
17727016	CALDWELL GLENN E		PO BOX 2308	HOMER	AK	99603	T 6S R 13W SEC 17 SEWARD MERIDIAN HM 0760034 ANDERSON 1976 SUB LOT 11 BLK 7	\$236,000.00	\$3,262.77
17727016	ROBERTSON SARAH L		349 ELDERBERRY CT	HOMER	AK	99603	T 6S R 13W SEC 17 SEWARD MERIDIAN HM 0760034 ANDERSON 1976 SUB LOT 11 BLK 7	\$236,000.00	\$3,262.77
17727017	HERRING STEPHANIE C		216 BISHOP ST APT 207	NEW HAVEN	CT	06511	T 6S R 13W SEC 17 SEWARD MERIDIAN HM 0760034 ANDERSON 1976 SUB LOT 12 BLK 7	\$69,300.00	\$3,262.77
17727018	DIXON ANN R		PO BOX 3180	HOMER	AK	99603	T 6S R 13W SEC 17 SEWARD MERIDIAN HM 0760034 ANDERSON 1976 SUB LOT 13 BLK 7	\$258,700.00	\$3,262.77
17727018	PUDWILL WALTER R		PO BOX 3180	HOMER	AK	99603	T 6S R 13W SEC 17 SEWARD MERIDIAN HM 0760034 ANDERSON 1976 SUB LOT 13 BLK 7	\$258,700.00	\$3,262.77
17727019	FUSON STEVEN J		421 ELDERBERRY CT	HOMER	AK	99603	T 6S R 13W SEC 17 SEWARD MERIDIAN HM 0760034 ANDERSON 1976 SUB LOT 14 BLK 7	\$172,400.00	\$3,262.77
17727019	FUSON VANESSA B		421 ELDERBERRY CT	HOMER	AK	99603	T 6S R 13W SEC 17 SEWARD MERIDIAN HM 0760034 ANDERSON 1976 SUB LOT 14 BLK 7	\$172,400.00	\$3,262.77
17727020	CHADWICK LAURENCE M	C/O KAREN S STRID-CHADWICK	PO BOX 2602	HOMER	AK	99603	T 6S R 13W SEC 17 SEWARD MERIDIAN HM 0760034 ANDERSON 1976 SUB LOT 15 BLK 7	\$243,000.00	\$3,262.77
17727024	FILIPEK MAUREEN S		4438 TOWNE HEIGHTS LN	HOMER	AK	99603	T 6S R 13W SEC 17 SEWARD MERIDIAN HM 0770065 ISLAND VIEW SUB LOT 1 BLK 3	\$230,200.00	\$3,262.77
17727024	FILIPEK LONNIE M		4438 TOWNE HEIGHTS LN	HOMER	AK	99603	T 6S R 13W SEC 17 SEWARD MERIDIAN HM 0770065 ISLAND VIEW SUB LOT 1 BLK 3	\$230,200.00	\$3,262.77
17727025	PRITIKIN PATRICIA GALE THOMPSON		439 BOYNTON AVE	BERKELEY	CA	94707	T 6S R 13W SEC 17 SEWARD MERIDIAN HM 0770065 ISLAND VIEW SUB LOT 7 BLK 3	\$313,900.00	\$3,262.77
17727027	EMMAL DONALD D		1637 STANTON AVE	ANCHORAGE	AK	99508	T 6S R 13W SEC 17 SEWARD MERIDIAN HM 0770065 ISLAND VIEW SUB LOT 5 BLK 3	\$277,200.00	\$3,262.77
17727028	BAUMAN JAMES R III & JUNE F		11301 MOUNTAIN LAKE DR	ANCHORAGE	AK	99516	T 6S R 13W SEC 17 SEWARD MERIDIAN HM 0770065 ISLAND VIEW SUB LOT 9 BLK 4	\$103,100.00	\$3,262.77
17727029	GNAD BRUCE R & MARILYN K		3955 NIELSON CIR APT A	HOMER	AK	99603	T 6S R 13W SEC 17 SEWARD MERIDIAN HM 0770065 ISLAND VIEW SUB LOT 8 BLK 4	\$105,600.00	\$3,262.77
17727030	ANDERSON KATHRYN J		11500 DISCOVERY HEIGHTS CIR	ANCHORAGE	AK	99515	T 6S R 13W SEC 17 SEWARD MERIDIAN HM 0770065 ISLAND VIEW SUB LOT 7 BLK 4	\$366,100.00	\$3,262.77
17727030	SPERANZA PATRICK D		11500 DISCOVERY HEIGHTS CIR	ANCHORAGE	AK	99515	T 6S R 13W SEC 17 SEWARD MERIDIAN HM 0770065 ISLAND VIEW SUB LOT 7 BLK 4	\$366,100.00	\$3,262.77
17727031	MUNSON STEVEN C & BOGLE-MUNSON GAIL		2414 MCKENZIE DR	ANCHORAGE	AK	99517	T 6S R 13W SEC 17 SEWARD MERIDIAN HM 0770065 ISLAND VIEW SUB LOT 6 BLK 4	\$102,300.00	\$3,262.77
17727032	MUNSON STEVEN C & BOGLE-MUNSON GAIL		2414 MCKENZIE DR	ANCHORAGE	AK	99517	T 6S R 13W SEC 17 SEWARD MERIDIAN HM 0770065 ISLAND VIEW SUB LOT 5 BLK 4	\$111,900.00	\$3,262.77

FINAL ASSESSMENT ROLL

All owners of record are listed. If there is more than one parcel owner,
each owner does not owe a separate assessment. Assessments are due per parcel.

Parcel_ID	OWNER	ATTENTION	ADDRESS	CITY	STATE	ZIPCODE	LEGAL	Assessed Value	Assessment
17727033	BROWN ROARK M & DEBORAH A		210 ISLAND VIEW CT	HOMER	AK	99603	T 6S R 13W SEC 17 SEWARD MERIDIAN HM 0770065 ISLAND VIEW SUB LOT 4 BLK 4	\$390,200.00	\$3,262.77
17727034	GAMBOA JOSE A & MARILYN		PO BOX 2144	HOMER	AK	99603	T 6S R 13W SEC 17 SEWARD MERIDIAN HM 0770065 ISLAND VIEW SUB LOT 3 BLK 4	\$325,600.00	\$3,262.77
17727038	BENSON MAY M TRUST		4707 HIGHWAY 61 N #258	SAINT PAUL	MN	55110	T 6S R 13W SEC 17 SEWARD MERIDIAN HM 0770065 ISLAND VIEW SUB LOT 11 BLK 2	\$295,500.00	\$3,262.77
17727039	KEFFER RONALD & DORIS		189 ISLAND VIEW CT	HOMER	AK	99603	T 6S R 13W SEC 17 SEWARD MERIDIAN HM 0770065 ISLAND VIEW SUB LOT 10 BLK 2	\$306,400.00	\$3,262.77
17727040	CLOYD FRANK Y & BENSON LAURIE A		157 ISLAND VIEW CT	HOMER	AK	99603	T 6S R 13W SEC 17 SEWARD MERIDIAN HM 0770065 ISLAND VIEW SUB LOT 9 BLK 2	\$73,900.00	\$3,262.77
17727041	LEASK JANIE		PO BOX 522	HOMER	AK	99603	T 6S R 13W SEC 17 SEWARD MERIDIAN HM 0770065 ISLAND VIEW SUB LOT 8 BLK 2	\$349,800.00	\$3,262.77
17727041	REED DONALD J		PO BOX 522	HOMER	AK	99603	T 6S R 13W SEC 17 SEWARD MERIDIAN HM 0770065 ISLAND VIEW SUB LOT 8 BLK 2	\$349,800.00	\$3,262.77
17727042	HARMON WILLIAM M		20127 NE HALSEY ST	FAIRVIEW	OR	97024	T 6S R 13W SEC 17 SEWARD MERIDIAN HM 0770065 ISLAND VIEW SUB LOT 7 BLK 2	\$97,300.00	\$3,262.77
17727043	LUZADDER SUSAN C		4479 TOWNE HEIGHTS LN	HOMER	AK	99603	T 6S R 13W SEC 17 SEWARD MERIDIAN HM 0770065 ISLAND VIEW SUB LOT 6 BLK 2	\$187,000.00	\$3,262.77
17727044	BACHELOR M AMY REVOCABLE TRUST		PO BOX E	ELDORADO SPRINGS	CO	80025	T 6S R 13W SEC 17 SEWARD MERIDIAN HM 0770065 ISLAND VIEW SUB LOT 5 BLK 2	\$306,900.00	\$3,262.77
17727045	SCHALLOCK MICHAEL R & LISA		4453 TOWNE HEIGHTS LN	HOMER	AK	99603	T 6S R 13W SEC 17 SEWARD MERIDIAN HM 0770065 ISLAND VIEW SUB LOT 4 BLK 2	\$287,200.00	\$3,262.77
17727046	KURGAN HENRY & KARLSEN GENEVIEVE J		PO BOX 232976	ANCHORAGE	AK	99523	T 6S R 13W SEC 17 SEWARD MERIDIAN HM 0770065 ISLAND VIEW SUB LOT 3 BLK 2	\$242,500.00	\$3,262.77
17727047	CRAUTHERS AMOS & FLYUM RAMA		212 MOUNTAIN VIEW DR	HOMER	AK	99603	T 6S R 13W SEC 17 SEWARD MERIDIAN HM 0770065 ISLAND VIEW SUB LOT 2 BLK 2	\$270,800.00	\$3,262.77
17727048	CASTNER KEN & LORD NANCY		PO BOX 558	HOMER	AK	99603	T 6S R 13W SEC 17 SEWARD MERIDIAN HM 0770065 ISLAND VIEW SUB LOT 1 BLK 2	\$222,100.00	\$3,262.77
17727050	MOUNTAIN VIEW RENTAL LLC		PO BOX 2091	HOMER	AK	99603	T 6S R 13W SEC 17 SEWARD MERIDIAN HM 0770065 ISLAND VIEW SUB LOT 1 BLK 1	\$284,900.00	\$3,262.77
17727051CO01	WATSON BRIAN		360 E INTERNATIONAL AIRPORT RD APT 1	ANCHORAGE	AK	99518	T 6S R 13W SEC 17 Seward SW HM 2006047 MOUNTAIN VIEW CONDOMINIUMS WEST PHASE 2 UNIT 1	\$254,100.00	\$3,262.77
17727051CO01	WATSON JENNIFER		360 E INTERNATIONAL AIRPORT RD APT 1	ANCHORAGE	AK	99518	T 6S R 13W SEC 17 Seward SW HM 2006047 MOUNTAIN VIEW CONDOMINIUMS WEST PHASE 2 UNIT 1	\$254,100.00	\$3,262.77
17727051CO02	WALDVOGEL ETHAN R		159 MOUNTAIN VIEW DR UNIT B	HOMER	AK	99603	T 6S R 13W SEC 17 Seward SW HM 2006047 MOUNTAIN VIEW CONDOMINIUMS WEST PHASE 2 UNIT 2	\$254,300.00	\$3,262.77
17727052CO01	LAFOND PAUL P REVOCABLE TRUST #2		171A MOUNTAIN VIEW DR	HOMER	AK	99603	T 6S R 13W SEC 17 Seward Meridian HM 2005024 MOUNTAIN VIEW CONDOMINIUMS WEST PHASE 1 UNIT 1	\$254,000.00	\$3,262.77
17727052CO02	ANDERSON CYNTHIA LYNN		171 MOUNTAIN VIEW DR # B	HOMER	AK	99603	T 6S R 13W SEC 17 Seward Meridian HM 2005024 MOUNTAIN VIEW CONDOMINIUMS WEST PHASE 1 UNIT 2	\$257,600.00	\$3,262.77
17727052CO02	ANDERSON DAVID NELS		171 MOUNTAIN VIEW DR # B	HOMER	AK	99603	T 6S R 13W SEC 17 Seward Meridian HM 2005024 MOUNTAIN VIEW CONDOMINIUMS WEST PHASE 1 UNIT 2	\$257,600.00	\$3,262.77
17727053	WAGNER NEIL R		PO BOX 1801	HOMER	AK	99603	T 6S R 13W SEC 17 SEWARD MERIDIAN HM 0770065 ISLAND VIEW SUB LOT 4 BLK 1	\$367,100.00	\$3,262.77
17727054	ENGLE DORIS E		195 MOUNTAIN VIEW DR	HOMER	AK	99603	T 6S R 13W SEC 17 SEWARD MERIDIAN HM 0770065 ISLAND VIEW SUB LOT 5 BLK 1	\$496,500.00	\$3,262.77
17727055	SETTERQUIST SHARM & PAULA		225 MOUNTAIN VIEW DR	HOMER	AK	99603	T 6S R 13W SEC 17 SEWARD MERIDIAN HM 0770065 ISLAND VIEW SUB LOT 6 BLK 1	\$222,500.00	\$3,262.77
17727056	CHARVES STEVEN F & JOANN		241 MOUNTAIN VIEW DR	HOMER	AK	99603	T 6S R 13W SEC 17 SEWARD MERIDIAN HM 0770065 ISLAND VIEW SUB LOT 7 BLK 1	\$203,500.00	\$3,262.77
17727057	LANGE KATHLEEN CUSTODIAN FOR MALLORY KATRINA ZHAROFF		259 MOUNTAIN VIEW DR	HOMER	AK	99603	T 6S R 13W SEC 17 SEWARD MERIDIAN HM 0770065 ISLAND VIEW SUB LOT 8 BLK 1	\$184,000.00	\$3,262.77

FINAL ASSESSMENT ROLL

All owners of record are listed. If there is more than one parcel owner, each owner does not owe a separate assessment. Assessments are due per parcel.

Parcel_ID	OWNER	ATTENTION	ADDRESS	CITY	STATE	ZIPCODE	LEGAL	Assessed Value	Assessment
17727057	LANGE KATHLEEN CUSTODIAN FOR DYLAN NATHAN ZHAROFF		259 MOUNTAIN VIEW DR	HOMER	AK	99603	T 6S R 13W SEC 17 SEWARD MERIDIAN HM 0770065 ISLAND VIEW SUB LOT 8 BLK 1	\$184,000.00	\$3,262.77
17727057	ZHAROFF CASEY MELANIE		259 MOUNTAIN VIEW DR	HOMER	AK	99603	T 6S R 13W SEC 17 SEWARD MERIDIAN HM 0770065 ISLAND VIEW SUB LOT 8 BLK 1	\$184,000.00	\$3,262.77
17727057	LANGE KATHLEEN M		259 MOUNTAIN VIEW DR	HOMER	AK	99603	T 6S R 13W SEC 17 SEWARD MERIDIAN HM 0770065 ISLAND VIEW SUB LOT 8 BLK 1	\$184,000.00	\$3,262.77
17727058	LUNA INVESTMENT LLC		116 WELLESLEY DR NE	ALBUQUERQUE	NM	87106	T 6S R 13W SEC 17 SEWARD MERIDIAN HM 0770065 ISLAND VIEW SUB LOT 9 BLK 1	\$207,500.00	\$3,262.77
17727059	JACKSON CHARLES E Jr	PMB 416	1120 HUFFMAN RD STE 23	ANCHORAGE	AK	99515	T 6S R 13W SEC 17 SEWARD MERIDIAN HM 0770065 ISLAND VIEW SUB LOT 10 BLK 1	\$279,300.00	\$3,262.77
17727060	RAMOS JOSE M & MARIA C		127 W PIONEER AVE	HOMER	AK	99603	T 6S R 13W SEC 17 SEWARD MERIDIAN HM 0770065 ISLAND VIEW SUB LOT 11 BLK 1	\$398,100.00	\$3,262.77
17727061	SPENCE HAROLD O & LYNN TAKEOKA		PO BOX 1748	HOMER	AK	99603	T 6S R 13W SEC 17 SEWARD MERIDIAN HM 0770065 ISLAND VIEW SUB LOT 12 BLK 1	\$283,700.00	\$3,262.77
17727063	LEE JOHN Y & SUN LIVING TRUST		PO BOX 28	SPRINGDALE	UT	84767	T 6S R 13W SEC 17 SEWARD MERIDIAN HM 0830106 ISLAND VIEW SUB UNIT 2 LOT A-1	\$68,600.00	\$3,262.77
17727065	MAXON DONALD B		PO BOX 546	ANCHOR POINT	AK	99556	T 6S R 13W SEC 17 SEWARD MERIDIAN HM 0830106 ISLAND VIEW SUB UNIT 2 LOT A-3	\$208,600.00	\$3,262.77
17727066CO01	WILD REGULA		4611 JUNEAU ST APT 21	ANCHORAGE	AK	99503	T 6S R 13W SEC 17 Seward Meridian HM 2007036 HIGH TIDE CONDOMINIUMS UNIT 1	\$147,300.00	\$3,262.77
17727066CO02	KONDAK DOUGLAS J & MARGARIDA V		PO BOX 113	HOMER	AK	99603	T 6S R 13W SEC 17 Seward Meridian HM 2007036 HIGH TIDE CONDOMINIUMS UNIT 2	\$147,300.00	\$3,262.77
17727066CO03	LAVRAKAS JAMES EDWARD		PO BOX 1459	HOMER	AK	99603	T 6S R 13W SEC 17 Seward Meridian HM 2007036 HIGH TIDE CONDOMINIUMS UNIT 3	\$166,700.00	\$3,262.77
17727066CO03	LAVRAKAS RUTH ANN		PO BOX 1459	HOMER	AK	99603	T 6S R 13W SEC 17 Seward Meridian HM 2007036 HIGH TIDE CONDOMINIUMS UNIT 3	\$166,700.00	\$3,262.77
17727066CO04	KONDAK DOUGLAS J & MARGARIDA V		PO BOX 113	HOMER	AK	99603	T 6S R 13W SEC 17 Seward Meridian HM 2007036 HIGH TIDE CONDOMINIUMS UNIT 4	\$166,700.00	\$3,262.77
17727067	SCHMUTZLER ROBERT E & WAXMAN CLAIRE		1532 OCEAN DR	HOMER	AK	99603	T 6S R 13W SEC 17 SEWARD MERIDIAN HM 0830106 ISLAND VIEW SUB UNIT 2 LOT A-5	\$237,300.00	\$3,262.77
17727068	GOH CINDERS		11441 VIA LAGOS	LOMA LINDA	CA	92354	T 6S R 13W SEC 17 SEWARD MERIDIAN HM 0830106 ISLAND VIEW SUB UNIT 2 LOT A-6	\$203,500.00	\$3,262.77
17727069	FREDICK PAMELA L		PO BOX 3533	HOMER	AK	99603	T 6S R 13W SEC 17 SEWARD MERIDIAN HM 0840091 ISLAND VIEW SUB UNIT 3 LOT A2-A	\$157,000.00	\$3,262.77
17727069	FREDRICK BRUCE H		PO BOX 3533	HOMER	AK	99603	T 6S R 13W SEC 17 SEWARD MERIDIAN HM 0840091 ISLAND VIEW SUB UNIT 3 LOT A2-A	\$157,000.00	\$3,262.77
17727070	ANDERSON DELAND S & CHRISTINE K		134 MOUNTAIN VIEW DR	HOMER	AK	99603	T 6S R 13W SEC 17 SEWARD MERIDIAN HM 0840091 ISLAND VIEW SUB UNIT 3 LOT A2-B	\$193,600.00	\$3,262.77
17727071	STUART DOUGLAS T & GLORIA F		292 MOUNTAIN VIEW DR	HOMER	AK	99603	T 6S R 13W SEC 17 SEWARD MERIDIAN HM 0920017 ISLAND VIEW SUB NO 4 LOT 2A BLK 3	\$272,300.00	\$3,262.77
17727072	CERNOHOUZ THOMAS C		332 MOUNTAIN VIEW DR	HOMER	AK	99603	T 6S R 13W SEC 17 SEWARD MERIDIAN HM 0920017 ISLAND VIEW SUB NO 4 LOT 4A BLK 3	\$264,100.00	\$3,262.77
17727073	BERG COMMUNITY PROPERTY TRUST		4492 TOWNE HEIGHTS LN	HOMER	AK	99603	T 6S R 13W SEC 17 SEWARD MERIDIAN HM 0920017 ISLAND VIEW SUB NO 4 LOT 6A BLK 3	\$402,100.00	\$3,262.77
17727075	YOUNG DARREN CODY		176 ISLAND VIEW CT	HOMER	AK	99603	T 6S R 13W SEC 17 SEWARD MERIDIAN HM 2000017 ISLAND VIEW SUB UNIT 5 LOT 2-A BLK 4	\$417,300.00	\$3,262.77
17727076	BENSON LAURIE A & CLOYD FRANK Y		157 ISLAND VIEW CT	HOMER	AK	99603	T 6S R 13W SEC 17 SEWARD MERIDIAN HM 2000017 ISLAND VIEW SUB UNIT 5 TRACT B-1	\$297,800.00	\$3,262.77
17727077	BITTERMAN DAVID E & JODY A		4360 BAYVIEW CT	HOMER	AK	99603	T 6S R 13W SEC 17 SEWARD MERIDIAN HM 2003072 ANDERSON-KAPINGEN REPLAT NO 2 LOT 1-A	\$268,700.00	\$3,262.77
17727078	DERRY REVOCABLE TRUST		PO BOX 2882	KENAI	AK	99611	T 6S R 13W SEC 17 SEWARD MERIDIAN HM 2003072 ANDERSON-KAPINGEN REPLAT NO 2 LOT 1-B	\$74,600.00	\$3,262.77

FINAL ASSESSMENT ROLL

All owners of record are listed. If there is more than one parcel owner,
each owner does not owe a separate assessment. Assessments are due per parcel.

Parcel_ID	OWNER	ATTENTION	ADDRESS	CITY	STATE	ZIPCODE	LEGAL	Assessed Value	Assessment
17729027	ALASKA STATE AVIATION DIVISION	AVIATION LEASING DEPT	PO BOX 196900	ANCHORAGE	AK	99519	T 6S R 13W SEC 20 SEWARD MERIDIAN HM PORTION OF NE1/4 SE1/4 LYING E OF LAKE ST & N OF BEAR LOOP EXCLUDING BELUGA LAKE AKA BLOCK 700 OF HOMER AIRPORT	\$106,700.00	\$3,262.77
17729028	ALASKA STATE AVIATION DIVISION	AVIATION LEASING DEPT	PO BOX 196900	ANCHORAGE	AK	99519	T 6S R 13W SEC 20 SEWARD MERIDIAN HM PORTION OF NE1/4 SE1/4 LYING E OF LAKE ST & S OF BEAR LOOP EXCLUDING BELUGA LAKE AKA BLOCK 700 OF HOMER AIRPORT	\$187,300.00	\$3,262.77
17729028LH02	60N VENTURES LLC	PMB 374	2440 E TUDOR RD	ANCHORAGE	AK	99507	T 6S R 13W SEC 20 Seward Meridian HM HOMER AIRPORT LOT 5A BLOCK 700	\$130,200.00	\$3,262.77
17729029	ALASKA STATE AVIATION DIVISION	AVIATION LEASING DEPT	PO BOX 196900	ANCHORAGE	AK	99519	T 6S R 13W SEC 20 SEWARD MERIDIAN HM PORTION OF NE1/4 SE1/4 LYING E OF LAKE ST & N OF LAMPERT LOOP EXCLUDING BELUGA LAKE AKA BLOCK 600 OF HOMER AIRPORT	\$360,800.00	\$3,262.77
17729029LH02	BELUGA LAKE FLOAT PLANE SERVICE	ATTN: JON BERRYMAN	PO BOX 2072	HOMER	AK	99603	T 6S R 13W SEC 20 Seward Meridian HM 0000000 HOMER AIRPORT LOT 4C BLK 600	\$139,700.00	\$3,262.77
17729029LH03	WHITE RONALD A	DBA WHITE AIR SERVICE	16101 ALTA CT	ANCHORAGE	AK	99516	T 6S R 13W SEC 20 Seward Meridian HM HOMER AIRPORT LOT 3B BLOCK 600	\$107,300.00	\$3,262.77
17729029LH04	AIRBORNE SCIENTIFIC INC	C/O CLIFFORD PRESCOTT	5000 W 120TH PL	OVERLAND PARK	KS	66209	T 6S R 13W SEC 20 Seward Meridian HM HOMER AIRPORT LOT 1 BLOCK 600	\$109,000.00	\$3,262.77
17729029LH05	MUNRO MARK		PO BOX 1971	HOMER	AK	99603	T 6S R 13W SEC 20 Seward Meridian HM HOMER AIRPORT LEASE LAND LOT 2 BLOCK 600	\$78,600.00	\$3,262.77
17729030	ALASKA STATE AVIATION DIVISION	AVIATION LEASING DEPT	PO BOX 196900	ANCHORAGE	AK	99519	T 6S R 13W SEC 20 SEWARD MERIDIAN HM PORTION OF NE1/4 SE1/4 LYING E OF LAKE ST & S OF LAMPERT LOOP EXCLUDING BELUGA LAKE AKA BLOCK 600 OF HOMER AIRPORT	\$89,300.00	\$3,262.77
17730107	MILLSPAUGH MARK & RHONDA		PO BOX 2824	HOMER	AK	99603	T 6S R 13W SEC 20 SEWARD MERIDIAN HM W1/2 E1/2 E1/2 NE1/4 SE1/4 NE1/4 EXCLUDING BELUGA LAKE	\$144,700.00	\$3,262.77
17730108	MONORCHID PARTNERS		3733 BEN WALTERS LN STE 4	HOMER	AK	99603	T 6S R 13W SEC 20 SEWARD MERIDIAN HM E1/2 E1/2 E1/2 NE1/4 SE1/4 NE1/4 EXCLUDING BELUGA LAKE	\$131,800.00	\$3,262.77
17730110	SOUTH PENINSULA BEHAVIORAL HEALTH SERVICES INC		3948 BEN WALTERS LN	HOMER	AK	99603	T 6S R 13W SEC 20 SEWARD MERIDIAN HM 0790014 LAKESIDE VILLAGE SUB PART 2 LOT 1-A BLK 1	\$484,100.00	\$3,262.77
17730119	TODD REVOCABLE TRUST		61940 SKYLINE DR	HOMER	AK	99603	T 6S R 13W SEC 20 SEWARD MERIDIAN HM 0840057 LAKESIDE VILLAGE SUB PART 4 LOT 1-B2	\$217,900.00	\$3,262.77
17730120	BAILEY EDGAR P LIVING TRUST		PO BOX 2994	HOMER	AK	99603	T 6S R 13W SEC 20 SEWARD MERIDIAN HM 0840057 LAKESIDE VILLAGE SUB PART 4 LOT 1-B1	\$895,100.00	\$3,262.77
17730124CO01	PIETSCH TIA		PO BOX 392	HOMER	AK	99603	T 6S R 13W SEC 20 Seward Meridian HM 0790140 BELUGA PROFESSIONAL CENTER CONDO MINIUMS UNIT 1	\$147,400.00	\$3,262.77
17730124CO01	PIETSCH JOEL		PO BOX 392	HOMER	AK	99603	T 6S R 13W SEC 20 Seward Meridian HM 0790140 BELUGA PROFESSIONAL CENTER CONDO MINIUMS UNIT 1	\$147,400.00	\$3,262.77
17730124CO02	PIETSCH JOEL DAVID & TIA SYLANCE		PO BOX 392	HOMER	AK	99603	T 6S R 13W SEC 20 Seward Meridian HM 0790140 BELUGA PROFESSIONAL CENTER CONDO MINIUMS UNIT 2	\$144,300.00	\$3,262.77
17730124CO03	ANVIL CREEK INVESTMENT COMPANY LLC		PO BOX 2882	KENAI	AK	99611	T 6S R 13W SEC 20 Seward Meridian HM 0790140 BELUGA PROFESSIONAL CENTER CONDO MINIUMS UNIT 3	\$161,200.00	\$3,262.77
17730124CO04	SPROUT FAMILY SERVICES INC		3691 BEN WALTERS LN STE 4	HOMER	AK	99603	T 6S R 13W SEC 20 Seward Meridian HM 0790140 BELUGA PROFESSIONAL CENTER CONDO MINIUMS UNIT 4	\$132,200.00	\$3,262.77
17730125CO01	HOUGH C MICHAEL & SHILA & KACHEMAK BAY TITLE AGENCY INC		3733 BEN WALTERS LN STE 2	HOMER	AK	99603	T 6S R 13W SEC 20 Seward Meridian HM 2007003 KACHEMAK BAY TITLE BUILDING UNI T A	\$511,700.00	\$1,086.50
17730125CO02	HOUGH C MICHAEL & SHILA & KACHEMAK BAY TITLE AGENCY INC		3733 BEN WALTERS LN STE 2	HOMER	AK	99603	T 6S R 13W SEC 20 Seward Meridian HM 2007003 KACHEMAK BAY TITLE BUILDING UNI T B	\$141,800.00	\$1,086.50

All owners of record are listed. If there is more than one parcel owner,
each owner does not owe a separate assessment. Assessments are due per parcel.

Parcel_ID	OWNER	ATTENTION	ADDRESS	CITY	STATE	ZIPCODE	LEGAL	Assessed Value	Assessment
17730125C003	CASTNER KENNETH W III		PO BOX 558	HOMER	AK	99603	T 6S R 13W SEC 20 SEWARD Meridian HM 2007003 KACHEMAK BAY TITLE BUILDING UNI T C	\$268,700.00	\$1,086.50
17730132	PEEK LAWRENCE H		PO BOX 2932	HOMER	AK	99603	T 6S R 13W SEC 20 SEWARD MERIDIAN HM 2008047 LAKESIDE VILLAGE PART 3 PEEK ADDN LOT 1 BLOCK 1	\$115,400.00	\$3,262.77
17730133	PEEK LAURA		PO BOX 2014	HOMER	AK	99603	T 6S R 13W SEC 20 SEWARD MERIDIAN HM 2008047 LAKESIDE VILLAGE PART 3 PEEK ADDN LOT 2 BLOCK 1	\$66,200.00	\$3,262.77
17730201	JACKINSKY SARA L		PO BOX 1044	HOMER	AK	99603	T 6S R 13W SEC 17 SEWARD MERIDIAN HM 0840005 LAKESIDE VILLAGE SUB AMENDED LOT 23 BLK 2	\$66,400.00	\$3,262.77
17730202	JACKINSKY SARA L		PO BOX 1044	HOMER	AK	99603	T 6S R 13W SEC 17 & 20 SEWARD MERIDIAN HM 0840005 LAKESIDE VILLAGE SUB AMENDED LOT 22 BLOCK 2	\$136,400.00	\$3,262.77
17730203	SMITH PATRICIA GAYLE		4023 BEN WALTERS LN	HOMER	AK	99603	T 6S R 13W SEC 20 SEWARD MERIDIAN HM 0840005 LAKESIDE VILLAGE SUB AMENDED LOT 21 BLK 2	\$233,900.00	\$3,262.77
17730204	FORD ETHAN		906 LUPINE CT	HOMER	AK	99603	T 6S R 13W SEC 20 SEWARD MERIDIAN HM 0840005 LAKESIDE VILLAGE SUB AMENDED LOT 20 BLK 2	\$161,500.00	\$3,262.77
17730205	WANeka MICHELLE		3313 NE 70TH AVE	PORTLAND	OR	97213	T 6S R 13W SEC 20 SEWARD MERIDIAN HM 0840005 LAKESIDE VILLAGE SUB AMENDED LOT 19 BLK 2	\$135,500.00	\$3,262.77
17730206	OLENDORFF LEO E JR & DOLORES G		PO BOX 1058	HOMER	AK	99603	T 6S R 13W SEC 20 SEWARD MERIDIAN HM 0840005 LAKESIDE VILLAGE SUB AMENDED LOT 18 BLK 2	\$126,100.00	\$3,262.77
17730207	ROHRER CAMILLE L & VANOSS JAMES R		48750 E END RD	HOMER	AK	99603	T 6S R 13W SEC 20 SEWARD MERIDIAN HM 0840005 LAKESIDE VILLAGE SUB AMENDED LOT 17 BLK 2	\$44,100.00	\$3,262.77
17730208	BROST APRIL D		873 LUPINE CT	HOMER	AK	99603	T 6S R 13W SEC 20 SEWARD MERIDIAN HM 0840005 LAKESIDE VILLAGE SUB AMENDED LOT 16 BLK 2	\$194,300.00	\$3,262.77
17730208	BROST JONAH W		PO BOX 3109	HOMER	AK	99603	T 6S R 13W SEC 20 SEWARD MERIDIAN HM 0840005 LAKESIDE VILLAGE SUB AMENDED LOT 16 BLK 2	\$194,300.00	\$3,262.77
17730209	HUTCHINSON EDWARD & KNUSTON JANET		877 LUPINE CT	HOMER	AK	99603	T 6S R 13W SEC 20 SEWARD MERIDIAN HM 0840005 LAKESIDE VILLAGE SUB AMENDED LOT 15 BLK 2	\$150,000.00	\$3,262.77
17730210	SEATON TINA S		58395 BRUCE ST	HOMER	AK	99603	T 6S R 13W SEC 20 SEWARD MERIDIAN HM 0840005 LAKESIDE VILLAGE SUB AMENDED LOT 14 BLK 2	\$263,000.00	\$3,262.77
17730211	VAN DINTHER ANDREA R		893 LUPINE CT	HOMER	AK	99603	T 6S R 13W SEC 20 SEWARD MERIDIAN HM 0840005 LAKESIDE VILLAGE SUB AMENDED LOT 13 BLK 2	\$197,400.00	\$3,262.77
17730211	LOBOY JOSEPH P		893 LUPINE CT	HOMER	AK	99603	T 6S R 13W SEC 20 SEWARD MERIDIAN HM 0840005 LAKESIDE VILLAGE SUB AMENDED LOT 13 BLK 2	\$197,400.00	\$3,262.77
17730212	LAUSTERER ROGER N		3989 BEN WALTERS LN	HOMER	AK	99603	T 6S R 13W SEC 20 SEWARD MERIDIAN HM 0840005 LAKESIDE VILLAGE SUB LOT 12 BLK 2	\$109,800.00	\$3,262.77
17730213	KACHEMAK BAY FAMILY PLANNING CLINIC		3959 BEN WALTERS LN	HOMER	AK	99603	T 6S R 13W SEC 20 SEWARD MERIDIAN HM 0840005 LAKESIDE VILLAGE SUB AMENDED LOT 11 BLK 2	\$221,300.00	\$3,262.77
17730214	KACHEMAK BAY FAMILY PLANNING CLINIC		3959 BEN WALTERS LN	HOMER	AK	99603	T 6S R 13W SEC 20 SEWARD MERIDIAN HM 0840005 LAKESIDE VILLAGE SUB AMENDED LOT 10 BLK 2	\$177,000.00	\$3,262.77
17730215	GNAD BRUCE R & MARILYN K		3955 NIELSON CIR APT A	HOMER	AK	99603	T 6S R 13W SEC 20 SEWARD MERIDIAN HM 0840005 LAKESIDE VILLAGE SUB AMENDED LOT 9 BLK 2	\$283,300.00	\$3,262.77
17730216	GNAD BRUCE R & MARILYN K		3955 NIELSON CIR APT A	HOMER	AK	99603	T 6S R 13W SEC 20 SEWARD MERIDIAN HM 0840005 LAKESIDE VILLAGE SUB AMENDED LOT 8 BLK 2	\$46,600.00	\$3,262.77
17730217	MDIC LLC		PO BOX 615	HOMER	AK	99603	T 6S R 13W SEC 20 SEWARD MERIDIAN HM 0840005 LAKESIDE VILLAGE SUB AMENDED LOT 7 BLK 2	\$186,700.00	\$3,262.77
17730218	BAKER MARY		3931 NIELSON CIR	HOMER	AK	99603	T 6S R 13W SEC 20 SEWARD MERIDIAN HM 0840005 LAKESIDE VILLAGE SUB AMENDED LOT 6 BLK 2	\$168,400.00	\$3,262.77
17730219	MATSU DENTAL CENTER INC		951 E BOGARD RD STE 203	WASILLA	AK	99654	T 6S R 13W SEC 20 SEWARD MERIDIAN HM 0840005 LAKESIDE VILLAGE SUB AMENDED LOT 5 BLK 2	\$61,400.00	\$3,262.77
17730220	MATSU DENTAL CENTER INC		951 E BOGARD RD STE 203	WASILLA	AK	99654	T 6S R 13W SEC 20 SEWARD MERIDIAN HM 0840005 LAKESIDE VILLAGE SUB AMENDED LOT 4 BLK 2	\$56,800.00	\$3,262.77
17730221	ALPINE ALASKA INVESTMENTS LLC		PO BOX 531	HOMER	AK	99603	T 6S R 13W SEC 20 SEWARD MERIDIAN HM 0840005 LAKESIDE VILLAGE SUB AMENDED LOT 3 BLK 2	\$340,000.00	\$3,262.77
17730222	PEEK WILLIAM & PAULA REVOCABLE LIVING TRUST		PO BOX 1240	MANZANITA	OR	97130	T 6S R 13W SEC 20 SEWARD MERIDIAN HM 0840005 LAKESIDE VILLAGE SUB AMENDED LOT 2 BLK 2	\$209,900.00	\$3,262.77

All owners of record are listed. If there is more than one parcel owner,
each owner does not owe a separate assessment. Assessments are due per parcel.

Parcel_ID	OWNER	ATTENTION	ADDRESS	CITY	STATE	ZIPCODE	LEGAL	Assessed Value	Assessment
17730223	SUMMIT ENTERPRISES LLC		3585 E END RD UNIT 12	HOMER	AK	99603	T 6S R 13W SEC 20 SEWARD MERIDIAN HM 0840005 LAKESIDE VILLAGE SUB AMENDED LOT 1 BLK 2	\$561,900.00	\$3,262.77
17730226	OCHOMER LLC		PO BOX 221228	ANCHORAGE	AK	99522	T 6S R 13W SEC 20 SEWARD MERIDIAN HM 0840005 LAKESIDE VILLAGE SUB AMENDED LOT 3 BLK 5	\$46,600.00	\$3,262.77
17730227	MCBRIDE MORGAN MICHAEL		PO BOX 653	HOMER	AK	99603	T 6S R 13W SEC 20 SEWARD MERIDIAN HM 0840005 LAKESIDE VILLAGE SUB AMENDED LOT 4 BLK 5	\$150,700.00	\$3,262.77
17730228	STEVENS JERROLD B		PO BOX 110	CORVALLIS	OR	97339	T 6S R 13W SEC 20 SEWARD MERIDIAN HM 0840005 LAKESIDE VILLAGE SUB AMENDED LOT 5 BLK 5	\$36,600.00	\$3,262.77
17730229	SEATON PAUL K REVOCABLE TRUST	TINA S SEATON TRUSTEE	58395 BRUCE ST	HOMER	AK	99603	T 6S R 13W SEC 20 SEWARD MERIDIAN HM 0840005 LAKESIDE VILLAGE AMENDED LOT 6 BLK 5	\$123,800.00	\$3,262.77
17730230	BRYANT JENNIFER TRUSTEE OF JAMES & LAUREN SMITH TRUST	C/O JENNIFER STEWART	6328 HARTMAN DR	COLORADO SPRINGS	CO	80923	T 6S R 13W SEC 20 SEWARD MERIDIAN HM 0840005 LAKESIDE VILLAGE SUB AMENDED LOT 7 BLK 5	\$43,200.00	\$3,262.77
17730231	BRYANT JENNIFER TRUSTEE OF JAMES & LAUREN SMITH TRUST	C/O JENNIFER STEWART	6328 HARTMAN DR	COLORADO SPRINGS	CO	80923	T 6S R 13W SEC 20 SEWARD MERIDIAN HM 0840005 LAKESIDE VILLAGE SUB AMENDED LOT 8 BLK 5	\$40,300.00	\$3,262.77
17730232	MOSS RANDALL		2960 C ST STE 200	ANCHORAGE	AK	99503	T 6S R 13W SEC 20 SEWARD MERIDIAN HM 0840005 LAKESIDE VILLAGE SUB AMENDED LOT 9 BLK 5	\$35,700.00	\$3,262.77
17730233	JANDT-PEDERSON LAYLA M		PO BOX 235	SELDOVIA	AK	99663	T 6S R 13W SEC 20 SEWARD MERIDIAN HM 0840005 LAKESIDE VILLAGE SUB AMENDED LOT 10 BLK 5	\$148,500.00	\$3,262.77
17730233	PEDERSON HANS		PO BOX 235	SELDOVIA	AK	99663	T 6S R 13W SEC 20 SEWARD MERIDIAN HM 0840005 LAKESIDE VILLAGE SUB AMENDED LOT 10 BLK 5	\$148,500.00	\$3,262.77
17730234	RYAN MYRA		PO BOX 2569	HOMER	AK	99603	T 6S R 13W SEC 20 SEWARD MERIDIAN HM 0840005 LAKESIDE VILLAGE SUB AMENDED LOT 11 BLK 5	\$113,000.00	\$3,262.77
17730235	HENNICK ALICE N		PO BOX 3595	HOMER	AK	99603	T 6S R 13W SEC 20 SEWARD MERIDIAN HM 0840005 LAKESIDE VILLAGE SUB AMENDED LOT 12 BLK 5	\$237,300.00	\$3,262.77
17730236	SKORSKI RAFAEL SEBASTIAN RUCK		1043 LAKESIDE DR	HOMER	AK	99603	T 6S R 13W SEC 20 SEWARD MERIDIAN HM 0840005 LAKESIDE VILLAGE SUB AMENDED LOT 13 BLK 5	\$210,800.00	\$3,262.77
17730236	SKORSKI APRIL MARIE		1043 LAKESIDE DR	HOMER	AK	99603	T 6S R 13W SEC 20 SEWARD MERIDIAN HM 0840005 LAKESIDE VILLAGE SUB AMENDED LOT 13 BLK 5	\$210,800.00	\$3,262.77
17730237	NESS TAMMY		1057 LAKESIDE DR	HOMER	AK	99603	T 6S R 13W SEC 20 SEWARD MERIDIAN HM 0840005 LAKESIDE VILLAGE SUB AMENDED LOT 14 BLK 5	\$215,500.00	\$3,262.77
17730238	KREIDER RICHARD LANDIS		PO BOX 170	ANCHOR POINT	AK	99556	T 6S R 13W SEC 20 SEWARD MERIDIAN HM 0840005 LAKESIDE VILLAGE SUB AMENDED LOT 1 BLK 4	\$39,900.00	\$3,262.77
17730240	ROLLINS STEPHEN E		PO BOX 669	HOMER	AK	99603	T 6S R 13W SEC 20 SEWARD MERIDIAN HM 0840005 LAKESIDE VILLAGE SUB AMENDED LOT 1 BLK 3	\$74,600.00	\$3,262.77
17730241	HINSBERGER ZACHERY J		PO BOX 265	ANCHOR POINT	AK	99556	T 6S R 13W SEC 20 SEWARD MERIDIAN HM 0840005 LAKESIDE VILLAGE SUB AMENDED LOT 2 BLK 3	\$107,600.00	\$3,262.77
17730241	MILLER KAYLENE		PO BOX 265	ANCHOR POINT	AK	99556	T 6S R 13W SEC 20 SEWARD MERIDIAN HM 0840005 LAKESIDE VILLAGE SUB AMENDED LOT 2 BLK 3	\$107,600.00	\$3,262.77
17730242	SOUTH PENINSULA BEHAVIORAL HEALTH SERVICES INC		3948 BEN WALTERS LN	HOMER	AK	99603	T 6S R 13W SEC 20 SEWARD MERIDIAN HM 0840005 LAKESIDE VILLAGE SUB AMENDED LOT 3 BLK 3	\$162,000.00	\$3,262.77
17730243	SOUTH PENINSULA BEHAVIORAL HEALTH SERVICES INC		3948 BEN WALTERS LN	HOMER	AK	99603	T 6S R 13W SEC 20 SEWARD MERIDIAN HM 0840005 LAKESIDE VILLAGE SUB AMENDED LOT 4 BLK 3	\$160,700.00	\$3,262.77
17730244	SHARP JONATHAN		998 LAKESIDE DR	HOMER	AK	99603	T 6S R 13W SEC 20 SEWARD MERIDIAN HM 0840005 LAKESIDE VILLAGE SUB AMENDED LOT 5 BLK 3	\$136,600.00	\$3,262.77
17730245	MCKINNEY MICHAEL E		972 LAKESIDE DR	HOMER	AK	99603	T 6S R 13W SEC 20 SEWARD MERIDIAN HM 0840005 LAKESIDE VILLAGE SUB AMENDED LOT 6 BLK 3	\$145,500.00	\$3,262.77
17730245	COPELAND-MCKINNEY ROBERTA		972 LAKESIDE DR	HOMER	AK	99603	T 6S R 13W SEC 20 SEWARD MERIDIAN HM 0840005 LAKESIDE VILLAGE SUB AMENDED LOT 6 BLK 3	\$145,500.00	\$3,262.77
17730246	MCNARY PATRICK M		PO BOX 1467	HOMER	AK	99603	T 6S R 13W SEC 20 SEWARD MERIDIAN HM 0840005 LAKESIDE VILLAGE SUB AMENDED LOT 7 BLK 3	\$150,300.00	\$3,262.77

All owners of record are listed. If there is more than one parcel owner,
each owner does not owe a separate assessment. Assessments are due per parcel.

Parcel_ID	OWNER	ATTENTION	ADDRESS	CITY	STATE	ZIPCODE	LEGAL	Assessed Value	Assessment
17730246	MCNARY JANET L		PO BOX 1467	HOMER	AK	99603	T 6S R 13W SEC 20 SEWARD MERIDIAN HM 0840005 LAKESIDE VILLAGE SUB AMENDED LOT 7 BLK 3	\$150,300.00	\$3,262.77
17730247	CLINE MIKE & KIYOE		PO BOX 3269	BIG BEAR CITY	CA	92314	T 6S R 13W SEC 20 SEWARD MERIDIAN HM 0840005 LAKESIDE VILLAGE SUB AMENDED LOT 8 BLK 3	\$149,300.00	\$3,262.77
17730248	CHEATWOOD TYLER L		3921 LAKESIDE CT	HOMER	AK	99603	T 6S R 13W SEC 20 SEWARD MERIDIAN HM 0840005 LAKESIDE VILLAGE SUB AMENDED LOT 9 BLK 3	\$165,600.00	\$3,262.77
17730249	FRAKER CHRISTOPHER & LORI		3917 LAKESIDE CT	HOMER	AK	99603	T 6S R 13W SEC 20 SEWARD MERIDIAN HM 0840005 LAKESIDE VILLAGE SUB AMENDED LOT 10 BLK 3	\$147,900.00	\$3,262.77
17730250	SCHROEDER DAVID A & TONNIE		59155 NEWMAN CT	HOMER	AK	99603	T 6S R 13W SEC 20 SEWARD MERIDIAN HM 0840005 LAKESIDE VILLAGE SUB AMENDED LOT 11 BLK 3	\$208,800.00	\$3,262.77
17730255	SOUTH PENINSULA BEHAVIORAL HEALTH SERVICE INC		3948 BEN WALTERS LN	HOMER	AK	99603	T 6S R 13W SEC 20 SEWARD MERIDIAN HM 0840005 LAKESIDE VILLAGE SUB AMENDED LOT 15 BLK 3	\$41,800.00	\$6,525.54
17730256	FLORY LEE E & BRENDA M		987 HILLFAIR CT	HOMER	AK	99603	T 6S R 13W SEC 20 SEWARD MERIDIAN HM 0840005 LAKESIDE VILLAGE SUB AMENDED LOT 16 BLK 3	\$200,300.00	\$3,262.77
17730257	ANDREWS THERROL C & JODI A		1001 HILLFAIR CT	HOMER	AK	99603	T 6S R 13W SEC 20 SEWARD MERIDIAN HM 0840005 LAKESIDE VILLAGE SUB AMENDED LOT 17 BLK 3	\$168,500.00	\$3,262.77
17730258	TISCH RICHARD E & JENNINGS RICHARD D & ROSEMARY A		969 S LARKSPUR CIR	HOMER	AK	99603	T 6S R 13W SEC 20 SEWARD MERIDIAN HM 0840005 LAKESIDE VILLAGE SUB AMENDED LOT 18 BLK 3	\$158,000.00	\$3,262.77
17730259	ROLLINS LEO R	C/O DWIGHT GLANVILLE PERS REP	PO BOX 1166	HOMER	AK	99603	T 6S R 13W SEC 20 SEWARD MERIDIAN HM 0840005 LAKESIDE VILLAGE SUB AMENDED LOT 19 BLK 3	\$38,500.00	\$3,262.77
17730260	CASHMAN JESSIE G		1014 HILLFAIR CT	HOMER	AK	99603	T 6S R 13W SEC 20 SEWARD MERIDIAN HM 0840005 LAKESIDE VILLAGE SUB AMENDED LOT 20 BLK 3	\$139,700.00	\$3,262.77
17730261	HANER JUDY L		2304 PERCH POINT CT	MOBILE	AL	36605	T 6S R 13W SEC 20 SEWARD MERIDIAN HM 0840005 LAKESIDE VILLAGE SUB AMENDED LOT 21 BLK 3	\$145,300.00	\$3,262.77
17730261	EITEL CHARLES H		2304 PERCH POINT CT	MOBILE	AL	36605	T 6S R 13W SEC 20 SEWARD MERIDIAN HM 0840005 LAKESIDE VILLAGE SUB AMENDED LOT 21 BLK 3	\$145,300.00	\$3,262.77
17730262	SEYMOUR KIM D & DEBBIE M		996 HILLFAIR CT	HOMER	AK	99603	T 6S R 13W SEC 20 SEWARD MERIDIAN HM 0840005 LAKESIDE VILLAGE SUB AMENDED LOT 22 BLK 3	\$133,200.00	\$3,262.77
17730263	SEYMOUR KIM & DEBBIE		996 HILLFAIR CT	HOMER	AK	99603	T 6S R 13W SEC 20 SEWARD MERIDIAN HM 0840005 LAKESIDE VILLAGE SUB AMENDED LOT 23 BLK 3	\$33,900.00	\$3,262.77
17730264	ELZIG SUSAN A		976 HILLFAIR CT	HOMER	AK	99603	T 6S R 13W SEC 20 SEWARD MERIDIAN HM 0840005 LAKESIDE VILLAGE SUB AMENDED LOT 24 BLK 3	\$134,200.00	\$3,262.77
17730275	APD HOUSING PARTNERS 21 LIMITED PARTNERSHIP	C/O VITUS DEVELOPMENT LLC	1700 7TH AVE STE 2000	SEATTLE	WA	98101	T 6S R 13W SEC 20 SEWARD MERIDIAN HM 0790093 FOREST VIEW SUB TRACT A	\$1,687,000.00	\$3,262.77
17730276	HESS COMMUNITY PROPERTY TRUST		PO BOX 696	HOMER	AK	99603	T 6S R 13W SEC 20 SEWARD MERIDIAN HM 0830141 LAKESIDE VILLAGE SUB UNIT 3 LOT 2-A BLK 5	\$184,800.00	\$3,262.77
17730277	KEROUAC COLETTE D		800 ALLAGASH RD	ALLAGASH	ME	04774	T 6S R 13W SEC 20 SEWARD MERIDIAN HM 0830141 LAKESIDE VILLAGE SUB UNIT 3 LOT 2-B BLK 5	\$43,300.00	\$3,262.77
17730277	DESCHENES ROBERT J		800 ALLAGASH RD	ALLAGASH	ME	04774	T 6S R 13W SEC 20 SEWARD MERIDIAN HM 0830141 LAKESIDE VILLAGE SUB UNIT 3 LOT 2-B BLK 5	\$43,300.00	\$3,262.77
17730278	GORDON SUE E		937 BEN WALTERS CT	HOMER	AK	99603	T 6S R 13W SEC 20 SEWARD MERIDIAN HM 0830141 LAKESIDE VILLAGE SUB UNIT 3 LOT 2-C BLK 5	\$147,600.00	\$3,262.77
17730279	DANBY MARSHALL E		245 TEABERRY RD	ROAN MOUNTAIN	TN	37687	T 6S R 13W SEC 20 SEWARD MERIDIAN HM 0830141 LAKESIDE VILLAGE SUB UNIT 3 LOT 2-D BLK 5	\$210,300.00	\$3,262.77
17730279	DANBY GLENDA C		245 TEABERRY RD	ROAN MOUNTAIN	TN	37687	T 6S R 13W SEC 20 SEWARD MERIDIAN HM 0830141 LAKESIDE VILLAGE SUB UNIT 3 LOT 2-D BLK 5	\$210,300.00	\$3,262.77
17730281	YAKUNIN SERGEY		PO BOX 5044	NIKOLAEVSK	AK	99556	T 6S R 13W SEC 20 SEWARD MERIDIAN HM 0003995 A A MATTOX SUB 1958 ADDN 2 LOT 28	\$60,000.00	\$3,262.77
17730282	COOPER AMBER D		4053 PENNOCK ST	HOMER	AK	99603	T 6S R 13W SEC 20 SEWARD MERIDIAN HM 0810081 A A MATTOX REPLAT OF LOT 27 LOT 27B	\$142,900.00	\$3,262.77

FINAL ASSESSMENT ROLL

All owners of record are listed. If there is more than one parcel owner,
each owner does not owe a separate assessment. Assessments are due per parcel.

Parcel_ID	OWNER	ATTENTION	ADDRESS	CITY	STATE	ZIPCODE	LEGAL	Assessed Value	Assessment
17730283	COOPER AMBER D		4053 PENNOCK ST	HOMER	AK	99603	T 6S R 13W SEC 20 SEWARD MERIDIAN HM 0810081 A A MATTOX SUB REPLAT OF LOT 27 LOT 27 A	\$43,300.00	\$3,262.77
17730284	COOPER MARK W & COOPER SANDRA S		4023 PENNOCK ST	HOMER	AK	99603	T 6S R 13W SEC 20 SEWARD MERIDIAN HM 0810081 A A MATTOX SUB REPLAT OF LOT 27 LOT 27 D	\$41,800.00	\$3,262.77
17730285	COOPER SANDY		4023 PENNOCK ST	HOMER	AK	99603	T 6S R 13W SEC 20 SEWARD MERIDIAN HM 0810081 A A MATTOX SUB REPLAT OF LOT 27 LOT 27 C	\$106,200.00	\$3,262.77
17730285	COOPER MARK A		4023 PENNOCK ST	HOMER	AK	99603	T 6S R 13W SEC 20 SEWARD MERIDIAN HM 0810081 A A MATTOX SUB REPLAT OF LOT 27 LOT 27 C	\$106,200.00	\$3,262.77
17730286	PILLIFANT MARYA		637 W 15TH AVE	ANCHORAGE	AK	99501	T 6S R 13W SEC 20 SEWARD MERIDIAN HM 0800054 D G ACRES SUB LOT 26-C	\$73,600.00	\$3,262.77
17730286	PILLIFANT TOM		637 W 15TH AVE	ANCHORAGE	AK	99501	T 6S R 13W SEC 20 SEWARD MERIDIAN HM 0800054 D G ACRES SUB LOT 26-C	\$73,600.00	\$3,262.77
17730289	ROLLINS LEO R	C/O DWIGHT GLANVILLE PERS REP	PO BOX 1166	HOMER	AK	99603	T 6S R 13W SEC 20 SEWARD MERIDIAN HM 0003995 A A MATTOX SUB 1958 ADDN NO 2 LOT 25	\$136,000.00	\$3,262.77
17730290	KENNELTY KATHLEEN D & JAY W		3908 PENNOCK ST	HOMER	AK	99603	T 6S R 13W SEC 20 SEWARD MERIDIAN HM 0003995 A A MATTOX SUB 1958 ADDN NO 2 LOT 24	\$202,200.00	\$3,262.77
17730291	JACKSON ALZA ELDEEN		49937 MYRTLE CREEK RD	MYRTLE POINT	OR	97458	T 6S R 13W SEC 20 SEWARD MERIDIAN HM 0003995 A A MATTOX SUB 1958 ADDN NO 2 LOT 23	\$48,400.00	\$3,262.77
17730292	JACKSON ALZA ELDEEN		49937 MYRTLE CREEK RD	MYRTLE POINT	OR	97458	T 6S R 13W SEC 20 SEWARD MERIDIAN HM 0003995 A A MATTOX SUB 1958 ADDN NO 2 LOT 22	\$62,100.00	\$3,262.77
17730294	YAKUNIN NIKOLAI P & MASHA		PO BOX 5043	NIKOLAEVSK	AK	99556	T 6S R 13W SEC 20 SEWARD MERIDIAN HM 0003995 A A MATTOX SUB 1958 ADDN NO 2 LOT 20	\$175,100.00	\$3,262.77
17730296	SOUTH PENINSULA BEHAVIORAL HEALTH SERVICES INC		3948 BEN WALTERS LN	HOMER	AK	99603	T 6S R 13W SEC 20 SEWARD MERIDIAN HM 2000014 LAKESIDE VILLAGE SUB HILLFAIR ADDN LOT 25-A	\$244,600.00	\$3,262.77
17730297	LEISEK DEBRA K		331 E PIONEER AVE STE 101	HOMER	AK	99603	T 6S R 13W SEC 20 SEWARD MERIDIAN HM 2003015 A A MATTOX SUB LEISEK ADDN LOT 21-A	\$145,800.00	\$3,262.77
17730298	KAPLAN SUSAN		4032 PENNOCK ST	HOMER	AK	99603	T 6S R 13W SEC 20 SEWARD MERIDIAN HM 2003015 A A MATTOX SUB LEISEK ADDN LOT 21-B	\$221,100.00	\$3,262.77
17730299	ELERICK NATHAN R & MELISSA A		PO BOX 2261	HOMER	AK	99603	T 6S R 13W SEC 20 SEWARD MERIDIAN HM 2003015 A A MATTOX SUB LEISEK ADDN LOT 21-C	\$186,500.00	\$3,262.77
17731001	SOCHA JAMES JOSEPH		562 MOUNTAIN VIEW DR	HOMER	AK	99603	T 6S R 13W SEC 17 SEWARD MERIDIAN HM 0810013 ANDERSON 1980 SUB LOT 1 BLK 11	\$16,400.00	\$3,262.77
17731001	SOCHA NIKOLA LEA		562 MOUNTAIN VIEW DR	HOMER	AK	99603	T 6S R 13W SEC 17 SEWARD MERIDIAN HM 0810013 ANDERSON 1980 SUB LOT 1 BLK 11	\$16,400.00	\$3,262.77
17731002	SOCHA JAMES J		562 MOUNTAIN VIEW DR	HOMER	AK	99603	T 6S R 13W SEC 17 SEWARD MERIDIAN HM 0810013 ANDERSON 1980 SUB LOT 2 BLK 11	\$186,500.00	\$3,262.77
17731003	GEORGE KATHERINE K		542 MOUNTAIN VIEW DR	HOMER	AK	99603	T 6S R 13W SEC 17 SEWARD MERIDIAN HM 0810013 ANDERSON 1980 SUB LOT 3 BLK 11	\$216,500.00	\$3,262.77
17731004	PAUL REBECCA K REVOCABLE TRUST		502 MOUNTAIN VIEW DR	HOMER	AK	99603	T 6S R 13W SEC 17 SEWARD MERIDIAN HM 0810013 ANDERSON 1980 SUB LOT 4 BLK 11	\$269,000.00	\$3,262.77
17731005	SCHLEGELMILCH WILLIAM D & MARIANNE L		PO BOX 2086	HOMER	AK	99603	T 6S R 13W SEC 17 SEWARD MERIDIAN HM 0810013 ANDERSON 1980 SUB LOT 5 BLK 11	\$329,100.00	\$3,262.77
17731006	ABBOTT WILLIAM T & LY T		111 ROLLING MEADOW TRL	GEORGETOWN	TX	78633	T 6S R 13W SEC 17 SEWARD MERIDIAN HM 0810013 ANDERSON 1980 SUB LOT 6 BLK 10	\$332,000.00	\$3,262.77
17731007	MCDONOUGH JACQUELINE W		479 MOUNTAIN VIEW DR	HOMER	AK	99603	T 6S R 13W SEC 17 SEWARD MERIDIAN HM 0810013 ANDERSON 1980 SUB LOT 5 BLK 10	\$337,200.00	\$3,262.77
17731007	MCDONOUGH THOMAS J		479 MOUNTAIN VIEW DR	HOMER	AK	99603	T 6S R 13W SEC 17 SEWARD MERIDIAN HM 0810013 ANDERSON 1980 SUB LOT 5 BLK 10	\$337,200.00	\$3,262.77
17731008	ROBERTS FRANCES W		495 MOUNTAIN VIEW DR	HOMER	AK	99603	T 6S R 13W SEC 17 SEWARD MERIDIAN HM 0810013 ANDERSON 1980 SUB LOT 4 BLK 10	\$213,000.00	\$3,262.77
17731009	KIZZIA THOMAS W & KABISCH SALLY		PO BOX 467	HOMER	AK	99603	T 6S R 13W SEC 17 SEWARD MERIDIAN HM 0810013 ANDERSON 1980 SUB LOT 3 BLK 10	\$228,800.00	\$3,262.77

FINAL ASSESSMENT ROLL

All owners of record are listed. If there is more than one parcel owner,
each owner does not owe a separate assessment. Assessments are due per parcel.

Parcel_ID	OWNER	ATTENTION	ADDRESS	CITY	STATE	ZIPCODE	LEGAL	Assessed Value	Assessment
17731012	ALDERFER PHILIP & AMY		PO BOX 248	HOMER	AK	99603	T 6S R 13W SEC 17 SEWARD MERIDIAN HM 0810013 ANDERSON 1980 SUB LOT 13 BLK 10	\$235,700.00	\$3,262.77
17731013	WILLIAMS JOHN V A		570 ELDERBERRY DR	HOMER	AK	99603	T 6S R 13W SEC 17 SEWARD MERIDIAN HM 0810013 ANDERSON 1980 SUB LOT 12 BLK 10	\$192,100.00	\$3,262.77
17731013	WILLIAMS JOYCE E		570 ELDERBERRY DR	HOMER	AK	99603	T 6S R 13W SEC 17 SEWARD MERIDIAN HM 0810013 ANDERSON 1980 SUB LOT 12 BLK 10	\$192,100.00	\$3,262.77
17731014	ROHDE JOHN & JOCELYN TRUST		552 ELDERBERRY DR	HOMER	AK	99603	T 6S R 13W SEC 17 SEWARD MERIDIAN HM 0810013 ANDERSON 1980 SUB LOT 11 BLK 10	\$223,900.00	\$3,262.77
17731015	GREEN STEPHANIE LAINE		509 STERLING HWY STE 201	HOMER	AK	99603	T 6S R 13W SEC 17 SEWARD MERIDIAN HM 0810013 ANDERSON 1980 SUB LOT 10 BLK 10	\$172,900.00	\$3,262.77
17731016	BOWDEN THEODORA		516 ELDERBERRY DR	HOMER	AK	99603	T 6S R 13W SEC 17 SEWARD MERIDIAN HM 0810013 ANDERSON 1980 SUB LOT 9 BLK 10	\$174,300.00	\$3,262.77
17731017	TEMPLE THOMAS WILSON & LYNN		488 ELDERBERRY DR	HOMER	AK	99603	T 6S R 13W SEC 17 SEWARD MERIDIAN HM 0810013 ANDERSON 1980 SUB LOT 8 BLK 10	\$208,000.00	\$3,262.77
17731018	ABBOTT WILLIAM T & LY T		111 ROLLING MEADOW TRL	GEORGETOWN	TX	78633	T 6S R 13W SEC 17 SEWARD MERIDIAN HM 0810013 ANDERSON 1980 SUB LOT 7 BLK 10	\$63,400.00	\$3,262.77
17731019	FINLAY VIVIAN C		455 ELDERBERRY DR	HOMER	AK	99603	T 6S R 13W SEC 17 SEWARD MERIDIAN HM 0810013 ANDERSON 1980 SUB LOT 7 BLK 9	\$236,600.00	\$3,262.77
17731019	BOYER CLYDE T Jr		455 ELDERBERRY DR	HOMER	AK	99603	T 6S R 13W SEC 17 SEWARD MERIDIAN HM 0810013 ANDERSON 1980 SUB LOT 7 BLK 9	\$236,600.00	\$3,262.77
17731020	FITZPATRICK JOHN J & ROSEMARY		471 ELDERBERRY DR	HOMER	AK	99603	T 6S R 13W SEC 17 SEWARD MERIDIAN HM 0810013 ANDERSON 1980 SUB LOT 6 BLK 9	\$293,000.00	\$3,262.77
17731021	EISENBERG JACQUELINE M		1552 SALTWATER DR	HOMER	AK	99603	T 6S R 13W SEC 17 SEWARD MERIDIAN HM 0810013 ANDERSON 1980 SUB LOT 5 BLK 9	\$176,600.00	\$3,262.77
17731022	DICKERSON GARY & RUTH		523 ELDERBERRY DR	HOMER	AK	99603	T 6S R 13W SEC 17 SEWARD MERIDIAN HM 0810013 ANDERSON 1980 SUB LOT 4 BLK 9	\$223,500.00	\$3,262.77
17731023	VEAL TED W & DOROTHY A		539 ELDERBERRY DR	HOMER	AK	99603	T 6S R 13W SEC 17 SEWARD MERIDIAN HM 0810013 ANDERSON 1980 SUB LOT 3 BLK 9	\$235,400.00	\$3,262.77
17731024	LAPLANTE PETER J II		561 ELDERBERRY	HOMER	AK	99603	T 6S R 13W SEC 17 SEWARD MERIDIAN HM 0810013 ANDERSON 1980 SUB LOT 2 BLK 9	\$278,600.00	\$3,262.77
17731024	LAPLANTE STACI L		561 ELDERBERRY	HOMER	AK	99603	T 6S R 13W SEC 17 SEWARD MERIDIAN HM 0810013 ANDERSON 1980 SUB LOT 2 BLK 9	\$278,600.00	\$3,262.77
17731025	OSKOLKOFF PAUL J		PO BOX 1057	HOMER	AK	99603	T 6S R 13W SEC 17 SEWARD MERIDIAN HM 0810013 ANDERSON 1980 SUB LOT 1 BLK 9	\$127,600.00	\$3,262.77
17731026	MURPHY JEFFERY E		561 MOUNTAIN VIEW DR	HOMER	AK	99603	T 6S R 13W SEC 17 SEWARD MERIDIAN HM 2011055 ANDERSON 1980 SUB L & J ADDN LOT 1-A	\$60,100.00	\$3,262.77
17731026	JACOBSEN LAURA M		561 MOUNTAIN VIEW DR	HOMER	AK	99603	T 6S R 13W SEC 17 SEWARD MERIDIAN HM 2011055 ANDERSON 1980 SUB L & J ADDN LOT 1-A	\$60,100.00	\$3,262.77
17731027	MURPHY GEOFF E		561 MOUNTAIN VIEW DR	HOMER	AK	99603	T 6S R 13W SEC 17 SEWARD MERIDIAN HM 2011055 ANDERSON 1980 SUB L & J ADDN LOT 2-A	\$290,100.00	\$3,262.77
17731027	MURPHY LAURA M		561 MOUNTAIN VIEW DR	HOMER	AK	99603	T 6S R 13W SEC 17 SEWARD MERIDIAN HM 2011055 ANDERSON 1980 SUB L & J ADDN LOT 2-A	\$290,100.00	\$3,262.77
17732006	MEYER LORI I		296 LEE DR	HOMER	AK	99603	T 6S R 13W SEC 20 SEWARD MERIDIAN HM 0820036 PIONEER VISTAS SUB UNIT NO 3 AMENDED LOT 9	\$225,200.00	\$3,262.77
17732007	WOHLGEMUTH SUSAN J		312 LEE DR	HOMER	AK	99603	T 6S R 13W SEC 20 SEWARD MERIDIAN HM 0820036 PIONEER VISTAS SUB UNIT NO 3 AMENDED LOT 8	\$142,300.00	\$3,262.77
17732008	VAN DYKE AUGUST J		318 LEE DR	HOMER	AK	99603	T 6S R 13W SEC 20 SEWARD MERIDIAN HM 0820036 PIONEER VISTAS SUB UNIT NO 3 AMENDED LOT 7	\$156,500.00	\$3,262.77
17732008	VAN DYKE NELINE I		318 LEE DR	HOMER	AK	99603	T 6S R 13W SEC 20 SEWARD MERIDIAN HM 0820036 PIONEER VISTAS SUB UNIT NO 3 AMENDED LOT 7	\$156,500.00	\$3,262.77
17732009	BISHOP GEORGE WILLIAM		PO BOX 1047	HOMER	AK	99603	T 6S R 13W SEC 20 SEWARD MERIDIAN HM 0820036 PIONEER VISTAS SUB UNIT NO 3 AMENDED LOT 6	\$160,000.00	\$3,262.77
17732010	MASSION MARK ELLIOT		PO BOX 203	SELDOVIA	AK	99663	T 6S R 13W SEC 20 SEWARD MERIDIAN HM 0820036 PIONEER VISTAS SUB UNIT NO 3 AMENDED LOT 5	\$140,400.00	\$3,262.77

All owners of record are listed. If there is more than one parcel owner,
each owner does not owe a separate assessment. Assessments are due per parcel.

Parcel_ID	OWNER	ATTENTION	ADDRESS	CITY	STATE	ZIPCODE	LEGAL	Assessed Value	Assessment
17732010	MASSION MICHELLE RENEE		PO BOX 203	SELDOVIA	AK	99663	T 6S R 13W SEC 20 SEWARD MERIDIAN HM 0820036 PIONEER VISTAS SUB UNIT NO 3 AMENDED LOT 5	\$140,400.00	\$3,262.77
17732011	POZANC TIMOTHY G	C/O RYAN & GRINDE LTD	PO BOX 356	SAINT CHARLES	MN	55972	T 6S R 13W SEC 20 SEWARD MERIDIAN HM 0820036 PIONEER VISTAS SUB UNIT NO 3 AMENDED LOT 1	\$228,700.00	\$3,262.77
17732011	POZANC CAROL	C/O RYAN & GRINDE LTD	PO BOX 356	SAINT CHARLES	MN	55972	T 6S R 13W SEC 20 SEWARD MERIDIAN HM 0820036 PIONEER VISTAS SUB UNIT NO 3 AMENDED LOT 1	\$228,700.00	\$3,262.77
17732012	ANDERSON KALE F		PO BOX 2918	HOMER	AK	99603	T 6S R 13W SEC 20 SEWARD MERIDIAN HM 0820036 PIONEER VISTAS SUB UNIT NO 3 AMENDED LOT 2	\$184,300.00	\$3,262.77
17732012	KENDRICK ERIKKA K		PO BOX 2918	HOMER	AK	99603	T 6S R 13W SEC 20 SEWARD MERIDIAN HM 0820036 PIONEER VISTAS SUB UNIT NO 3 AMENDED LOT 2	\$184,300.00	\$3,262.77
17732013	MACY ELBERT DEE & BEVERLY J		307 E FAIRVIEW AVE	HOMER	AK	99603	T 6S R 13W SEC 20 SEWARD MERIDIAN HM 0820036 PIONEER VISTAS SUB UNIT NO 3 AMENDED LOT 3	\$168,600.00	\$3,262.77
17732014	BAECHLER WM F & SHERYL S		295 E FAIRVIEW AVE	HOMER	AK	99603	T 6S R 13W SEC 20 SEWARD MERIDIAN HM 0820036 PIONEER VISTAS SUB UNIT NO 3 AMENDED LOT 4	\$163,600.00	\$3,262.77
17732016	ANVIL CREEK INVESTMENT COMPANY LLC		PO BOX 2882	KENAI	AK	99611	T 6S R 13W SEC 20 SEWARD MERIDIAN HM 0820042 PIONEER VISTAS SUB UNIT NO 4 LOT 4 BLK 2	\$37,800.00	\$3,262.77
17732017	BAILEY JACOB & TATIANA		267 E FAIRVIEW AVE	HOMER	AK	99603	T 6S R 13W SEC 20 SEWARD MERIDIAN HM 0820042 PIONEER VISTAS SUB UNIT NO 4 LOT 3 BLK 2	\$172,700.00	\$3,262.77
17732018	MITCHELL MARGARET E		255 E FAIRVIEW AVE	HOMER	AK	99603	T 6S R 13W SEC 20 SEWARD MERIDIAN HM 0820042 PIONEER VISTAS SUB UNIT NO 4 LOT 2 BLK 2	\$148,400.00	\$3,262.77
17732019	FORD LORI J & CUNNINGHAM PATRICK L		4067 MULLIKIN ST	HOMER	AK	99603	T 6S R 13W SEC 20 SEWARD MERIDIAN HM 0820042 PIONEER VISTAS UNIT 4 LOT 1 BLK 2	\$41,700.00	\$3,262.77
17732020	KIRSIS LISE KLEIN LIVING TRUST		4064 CALHOUN ST	HOMER	AK	99603	T 6S R 13W SEC 20 SEWARD MERIDIAN HM 0820042 PIONEER VISTAS SUB UNIT NO 4 LOT 8 BLK 2	\$191,500.00	\$3,262.77
17732021	COBLE GEOFFREY R		PO BOX 1637	HOMER	AK	99603	T 6S R 13W SEC 20 SEWARD MERIDIAN HM 0820042 PIONEER VISTAS UNIT NO 4 LOT 9 BLK 2	\$210,600.00	\$3,262.77
17732022	LEWIS STEPHEN D		266 LEE DR	HOMER	AK	99603	T 6S R 13W SEC 20 SEWARD MERIDIAN HM 0820042 PIONEER VISTAS SUB UNIT NO 4 LOT 7 BLK 2	\$152,600.00	\$3,262.77
17732023	HIBDON TIMOTHY & LYNN M		274 LEE DR	HOMER	AK	99603	T 6S R 13W SEC 20 SEWARD MERIDIAN HM 0820042 PIONEER VISTAS SUB UNIT NO 4 LOT 6 BLK 2	\$164,300.00	\$3,262.77
17732024	MCNARY PATRICK M & JANET L		PO BOX 1467	HOMER	AK	99603	T 6S R 13W SEC 20 SEWARD MERIDIAN HM 0820042 PIONEER VISTAS SUB UNIT NO 4 LOT 5 BLK 2	\$177,100.00	\$3,262.77
17732025	WILKINSON MAUREEN E		277 LEE DR	HOMER	AK	99603	T 6S R 13W SEC 20 SEWARD MERIDIAN HM 0820042 PIONEER VISTAS SUB UNIT NO 4 LOT 1 BLK 3	\$200,700.00	\$3,262.77
17732026	SPILSBURY KAREN		255 LEE DR	FRITZ CREEK	AK	99603	T 6S R 13W SEC 20 SEWARD MERIDIAN HM 0820042 PIONEER VISTAS SUB UNIT NO 4 LOT 2 BLK 3	\$191,700.00	\$3,262.77
17732026	SPILSBURY PAUL		255 LEE DR	HOMER	AK	99603	T 6S R 13W SEC 20 SEWARD MERIDIAN HM 0820042 PIONEER VISTAS SUB UNIT NO 4 LOT 2 BLK 3	\$191,700.00	\$3,262.77
17732027	WILSON MICHELLE E		510 E PIONEER AVE	HOMER	AK	99603	T 6S R 13W SEC 20 SEWARD MERIDIAN HM 0820042 PIONEER VISTAS SUB UNIT NO 4 LOT 3 BLK 3	\$142,200.00	\$3,262.77
17732027	HOGAN SEAN J		510 E PIONEER AVE	HOMER	AK	99603	T 6S R 13W SEC 20 SEWARD MERIDIAN HM 0820042 PIONEER VISTAS SUB UNIT NO 4 LOT 3 BLK 3	\$142,200.00	\$3,262.77
17732028	COOPER JOSHUA J		235 LEE DR	HOMER	AK	99603	T 6S R 13W SEC 20 SEWARD MERIDIAN HM 0820042 PIONEER VISTAS SUB UNIT NO 4 LOT 4 BLK 3	\$146,100.00	\$3,262.77
17732029	SCHOLL MARJORIE		4043 CALHOUN ST	HOMER	AK	99603	T 6S R 13W SEC 20 SEWARD MERIDIAN HM 0820042 PIONEER VISTAS SUB UNIT NO 4 LOT 6 BLK 1	\$154,600.00	\$3,262.77
17732030	BOWEN DOUGLAS L & JANET G		PO BOX 1642	HOMER	AK	99603	T 6S R 13W SEC 20 SEWARD MERIDIAN HM 0820042 PIONEER VISTAS SUB UNIT NO 4 LOT 5 BLK 1	\$151,700.00	\$3,262.77
17732031	WELLONG PAUL E		PO Box 2734	HOMER	AK	99603	T 6S R 13W SEC 20 SEWARD MERIDIAN HM 0820042 PIONEER VISTAS SUB UNIT NO 4 LOT 4 BLK 1	\$176,100.00	\$3,262.77
17732032	RILEY PAULA G		4067 CALHOUN ST	HOMER	AK	99603	T 6S R 13W SEC 20 SEWARD MERIDIAN HM 0820042 PIONEER VISTAS SUB UNIT NO 4 LOT 3 BLK 1	\$236,800.00	\$3,262.77
17732033	BRANSON JIM H & BETTY J REVOCABLE TRUST		4085 CALHOUN ST	HOMER	AK	99603	T 6S R 13W SEC 20 SEWARD MERIDIAN HM 0820042 PIONEER VISTAS UNIT 4 LOT 2 BLK 1	\$234,500.00	\$3,262.77

FINAL ASSESSMENT ROLL

All owners of record are listed. If there is more than one parcel owner,
each owner does not owe a separate assessment. Assessments are due per parcel.

Parcel_ID	OWNER	ATTENTION	ADDRESS	CITY	STATE	ZIPCODE	LEGAL	Assessed Value	Assessment
17732034	DINNEEN LOYD R JR & TERESA		PO BOX 553	HOMER	AK	99603	T 6S R 13W SEC 20 SEWARD MERIDIAN HM 0820042 PIONEER VISTAS SUB UNIT NO 4 LOT 1 BLK 1	\$172,100.00	\$3,262.77
17732036	BOWEN DOUG L		PO BOX 1642	HOMER	AK	99603	T 6S R 13W SEC 20 SEWARD MERIDIAN HM 0930059 PIONEER VISTAS UNIT 11 LOT 10A BLK 3	\$191,900.00	\$3,262.77
17732036	BOWEN JANET G		PO BOX 1642	HOMER	AK	99603	T 6S R 13W SEC 20 SEWARD MERIDIAN HM 0930059 PIONEER VISTAS UNIT 11 LOT 10A BLK 3	\$191,900.00	\$3,262.77
17732038	HOMER SENIOR CITIZENS INC		3935 SVEDLUND ST	HOMER	AK	99603	T 6S R 13W SEC 20 SEWARD MERIDIAN HM 2002022 PIONEER VISTAS UNIT 12 LOT 1-A2 BLK 3	\$879,900.00	\$3,262.77
17732039	HOMER SENIOR CITIZENS INC		3935 SVEDLUND ST	HOMER	AK	99603	T 6S R 13W SEC 20 SEWARD MERIDIAN HM 2002022 PIONEER VISTAS UNIT 12 LOT 1-A1 BLK 3	\$3,724,900.00	\$3,262.77
17901002	JOHNSON WALTER & ANNIE M		4600 EARLY SPRING ST	HOMER	AK	99603	T 6S R 13W SEC 15 SEWARD MERIDIAN HM PTN SW1/4 NW1/4 FROM 1/4 SEC CORNER COMMON TO SEC 15 & 16 AS POB TH E 165 FT TH N 264 FT TH W 165 FT TH S 264 FT TO POB	\$108,100.00	\$3,262.77
17901004	EIDEM DANIEL D & RENEE M		PO BOX 21	HOMER	AK	99603	T 6S R 13W SEC 15 SEWARD MERIDIAN HM SE1/4 NW1/4 EXCLUDING SPRUCE LANE AS SHOWN ON THE PLAT OF COOPER SUB NO 4 REPLAT	\$285,900.00	\$3,262.77
17901023	HOMER CITY OF		491 E PIONEER AVE	HOMER	AK	99603	T 6S R 13W SEC 15 SEWARD MERIDIAN HM 0990063 JACK GIST SUB LOT 2	\$120,900.00	\$3,262.77
17901024	MOSS ROBERT & CHARLOTTE		PO BOX 1115	HOMER	AK	99603	T 6S R 13W SEC 15 SEWARD MERIDIAN HM 0990063 JACK GIST SUB LOT 3	\$37,400.00	\$3,262.77
17901024	MOSS CHRISTOPHER & PAT		PO BOX 1115	HOMER	AK	99603	T 6S R 13W SEC 15 SEWARD MERIDIAN HM 0990063 JACK GIST SUB LOT 3	\$37,400.00	\$3,262.77
17901028	MOSS CHRISTOPHER & PAT		PO BOX 1115	HOMER	AK	99603	T 6S R 13W SEC 15 SEWARD MERIDIAN HM 2002027 JACK GIST SUB NO 2 LOT 1-A	\$128,600.00	\$3,262.77
17901028	MOSS ROBERT & CHARLOTTE		PO BOX 1115	HOMER	AK	99603	T 6S R 13W SEC 15 SEWARD MERIDIAN HM 2002027 JACK GIST SUB NO 2 LOT 1-A	\$128,600.00	\$3,262.77
17901029	MOSS CHRISTOPHER & PAT		PO BOX 1115	HOMER	AK	99603	T 6S R 13W SEC 15 SEWARD MERIDIAN HM 2002027 JACK GIST SUB NO 2 LOT 1-B	\$109,200.00	\$3,262.77
17901029	MOSS ROBERT & CHARLOTTE		PO BOX 1115	HOMER	AK	99603	T 6S R 13W SEC 15 SEWARD MERIDIAN HM 2002027 JACK GIST SUB NO 2 LOT 1-B	\$109,200.00	\$3,262.77
17902003	GUSTAFSON RICHARD L & HELEN T		PO BOX 4144	HOMER	AK	99603	T 6S R 13W SEC 16 SEWARD MERIDIAN HM W1/2 NW1/4 SW1/4 NW1/4	\$112,800.00	\$3,262.77
17902006	TURKINGTON MILTON J		PO BOX 1217	HOMER	AK	99603	T 6S R 13W SEC 16 SEWARD MERIDIAN HM 2013004 THOMPSON SUB 2012 LOT 08-A		\$3,262.77
17902006	ROUGGLY MARSHA		PO BOX 1217	HOMER	AK	99603	T 6S R 13W SEC 16 SEWARD MERIDIAN HM 2013004 THOMPSON SUB 2012 LOT 08-A		\$3,262.77
17902006	TURKINGTON MILTON		PO BOX 1217	HOMER	AK	99603	T 6S R 13W SEC 16 SEWARD MERIDIAN HM 2013004 THOMPSON SUB 2012 LOT 08-A		\$3,262.77
17902006	ROUGGLY MARSHA L		PO BOX 1217	HOMER	AK	99603	T 6S R 13W SEC 16 SEWARD MERIDIAN HM 2013004 THOMPSON SUB 2012 LOT 08-A		\$3,262.77
17902012	SABROWSKI JAMES R & SUSANNE E		2730 KINGFISHER DR	ANCHORAGE	AK	99502	T 6S R 13W SEC 16 SEWARD MERIDIAN HM 0890004 CHRISTENSEN TRACTS SUB NO 2 AMENDED TRACT D EXCLUDING DOT ROW	\$129,800.00	\$3,262.77
17902013	SUOJA ERNEST S & JANICE		PO BOX 1271	HOMER	AK	99603	T 6S R 13W SEC 16 SEWARD MERIDIAN HM 0000000 WADDELL SURVEY TRACT A	\$273,900.00	\$3,262.77
17902019	CHOATE BILL		PO BOX 493	HOMER	AK	99603	T 6S R 13W SEC 16 SEWARD MERIDIAN HM 0860059 GUY WADDELL BOUNDARY SURVEY REPLAT BRODERSON TRACT D- A TRACT D-A-1 EXCLUDING DOT ROW	\$264,900.00	\$3,262.77
17902024	MARSH CAROL		PO BOX 236	KASILOF	AK	99610	T 6S R 13W SEC 16 SEWARD MERIDIAN HM 0640051 THOMPSON SUB LOT 02 EXCLUDING DOT ROW	\$42,400.00	\$3,262.77

All owners of record are listed. If there is more than one parcel owner,
each owner does not owe a separate assessment. Assessments are due per parcel.

Parcel_ID	OWNER	ATTENTION	ADDRESS	CITY	STATE	ZIPCODE	LEGAL	Assessed Value	Assessment
17902038	HARRIS JULIE		PO BOX 2635	HOMER	AK	99603	T 6S R 13W SEC 16 SEWARD MERIDIAN HM 0002242 GUY WADDELL BOUNDARY SURVEY TRS E,H&I THAT PTN OF TR H IN E1/2 NE1/4 EXCL SOUTHERLY 266 FT & SHOWN AS TR H-2 ON R.S. 2006-39	\$32,400.00	\$3,262.77
17902039	MALCOLM DONALD A JR & MAUREEN A		2038 E END RD	HOMER	AK	99603	T 6S R 13W SEC 16 SEWARD MERIDIAN HM 0000000 GUY WADDELL BOUNDARY SURVEY TRACT H SLY 266 FT THEREOF EXCLUDING DOT ROW	\$142,000.00	\$3,262.77
17902046	WILLIAMS KATHLEEN FOSTER		8309 TERRY RD	BEAUMONT	TX	77705	T 6S R 13W SEC 16 SEWARD MERIDIAN HM 0780019 THOMPSON SUB REPLAT OF LOT 5 TRACT E LOTS 5-A & 5-B TRACT 5A SELY PORTION THEREOF	\$68,500.00	\$3,262.77
17902048	CARDWELL MELODY		PO BOX 75	HOMER	AK	99603	T 6S R 13W SEC 16 SEWARD MERIDIAN HM 0780019 THOMPSON SUB REPLAT OF LOT 5 TRACT E LOTS 5-A & 5-B TRACT 5B	\$39,200.00	\$3,262.77
17902048	CARDWELL KEN		PO BOX 75	HOMER	AK	99603	T 6S R 13W SEC 16 SEWARD MERIDIAN HM 0780019 THOMPSON SUB REPLAT OF LOT 5 TRACT E LOTS 5-A & 5-B TRACT 5B	\$39,200.00	\$3,262.77
17902049	CARDWELL KENNETH G		PO BOX 75	HOMER	AK	99603	T 6S R 13W SEC 16 SEWARD MERIDIAN HM 0790052 THOMPSON SUB RESUB LOT 1 TRACT E LOT 1A	\$232,300.00	\$3,262.77
17902050	TUTTLE DOUGLAS & KAUN BARBARA D		PO BOX 3542	HOMER	AK	99603	T 6S R 13W SEC 16 SEWARD MERIDIAN HM 0790052 THOMPSON SUB RESUB LOT 1 TRACT E LOT 1B	\$132,500.00	\$3,262.77
17902051	ENDERS KAP-SUN & CHAE CHONG-SUN		10620 WASHINGTON CIR	ANCHORAGE	AK	99515	T 6S R 13W SEC 16 SEWARD MERIDIAN HM 0900028 OWEN JOHNSON TRACT RECORD OF SURVEY W1/2 NW1/4 NW1/4 LYING EAST AND NORTH OF EAST HILL ROAD EXCLUDING EAST HIGHLANDS SUB	\$101,300.00	\$3,262.77
17902052	SZYMONIAK GLEN E & CHRISTINE L		PO BOX 1688	MCCALL	ID	83638	T 6S R 13W SEC 16 SEWARD MERIDIAN HM 0830068 EAST HIGHLANDS ESTATES SUB AMD LOT 5	\$270,200.00	\$3,262.77
17902053	ROBINETTE MARY JOYCE LIVING TRUST		PO BOX 14	HOMER	AK	99603	T 6S R 13W SEC 16 SEWARD MERIDIAN HM 0830068 EAST HIGHLANDS ESTATES SUB AMD LOT 4	\$354,800.00	\$3,262.77
17902054	PORTER RICHARD B JR & NANCY L		PO BOX 2172	HOMER	AK	99603	T 6S R 13W SEC 16 SEWARD MERIDIAN HM 0830068 EAST HIGHLANDS ESTATES SUB AMD LOT 3	\$333,300.00	\$3,262.77
17902055	SPENCER THEODORE ROY ALASKA COMMUNITY PROPERTY TRUST		PO BOX 3604	HOMER	AK	99603	T 6S R 13W SEC 16 SEWARD MERIDIAN HM 0830068 EAST HIGHLANDS ESTATES SUB AMD LOT 2	\$305,700.00	\$3,262.77
17902056	VASILIE KELLY M		PO BOX 971	SOLDOTNA	AK	99669	T 6S R 13W SEC 16 SEWARD MERIDIAN HM 0830068 EAST HIGHLANDS ESTATES SUB AMD LOT 1 EXCL PTN OF EAST HILL ROAD PER W/D 168/80	\$79,300.00	\$3,262.77
17902056	VASILIE FREDERICK M		PO BOX 971	SOLDOTNA	AK	99669	T 6S R 13W SEC 16 SEWARD MERIDIAN HM 0830068 EAST HIGHLANDS ESTATES SUB AMD LOT 1 EXCL PTN OF EAST HILL ROAD PER W/D 168/80	\$79,300.00	\$3,262.77
17902059	BURGOYNE RONALD R & LINDA E		PO BOX 624	HOMER	AK	99603	T 6S R 13W SEC 16 SEWARD MERIDIAN HM 0820095 THOMPSON SUB NO 4 LOT 1	\$54,900.00	\$3,262.77
17902060	BURGOYNE RONALD R & LINDA B		PO BOX 624	HOMER	AK	99603	T 6S R 13W SEC 16 SEWARD MERIDIAN HM 0820095 THOMPSON SUB NO 4 LOT 2	\$232,500.00	\$3,262.77
17902063	LINDER ALASKA COMMUNITY PROPERTY TRUST		1872 TRITON CT	HOMER	AK	99603	T 6S R 13W SEC 16 SEWARD MERIDIAN HM 0840058 GUY WADDELL TR B LINDER SUB LOT 1	\$243,800.00	\$3,262.77
17902064	PIETSCH TIA		PO BOX 392	HOMER	AK	99603	T 6S R 13W SEC 16 SEWARD MERIDIAN HM 0840058 GUY WADDELL TR B LINDER SUB LOT 2	\$206,800.00	\$3,262.77
17902064	PIETSCH JOEL		PO BOX 392	HOMER	AK	99603	T 6S R 13W SEC 16 SEWARD MERIDIAN HM 0840058 GUY WADDELL TR B LINDER SUB LOT 2	\$206,800.00	\$3,262.77
17902065	GEORGE KATHLEEN		PO BOX 161	SELDOVIA	AK	99663	T 6S R 13W SEC 16 SEWARD MERIDIAN HM 0840058 GUY WADDELL TR B LINDER SUB LOT 3	\$189,500.00	\$3,262.77
17902065	GEORGE DANIEL		PO BOX 161	SELDOVIA	AK	99663	T 6S R 13W SEC 16 SEWARD MERIDIAN HM 0840058 GUY WADDELL TR B LINDER SUB LOT 3	\$189,500.00	\$3,262.77

FINAL ASSESSMENT ROLL

All owners of record are listed. If there is more than one parcel owner,
each owner does not owe a separate assessment. Assessments are due per parcel.

Parcel_ID	OWNER	ATTENTION	ADDRESS	CITY	STATE	ZIPCODE	LEGAL	Assessed Value	Assessment
17902066	WISE KATHERINE M		1868 TRITON CT	HOMER	AK	99603	T 6S R 13W SEC 16 SEWARD MERIDIAN HM 0840058 GUY WADDELL TR B LINDER SUB LOT 4	\$216,400.00	\$3,262.77
17902068	MOORE COMMUNITY PROPERTY TRUST	C/O KENNETH MOORE	PO BOX 4192	HOMER	AK	99603	T 6S R 13W SEC 16 SEWARD MERIDIAN HM 0840077 THOMPSON SUB NO 5 LOT 3-A	\$295,400.00	\$3,262.77
17902069	GRIEVE CHARLES ROBERT		4671 N DOUBLOON DR	WASILLA	AK	99623	T 6S R 13W SEC 16 SEWARD MERIDIAN HM 0840077 THOMPSON SUB NO 5 LOT I-A1	\$146,100.00	\$3,262.77
17902070	GIMENEZ HUGO JOSE		2503 EIDE ST	ANCHORAGE	AK	99503	T 6S R 13W SEC 16 SEWARD MERIDIAN HM 0840077 THOMPSON SUB NO 5 LOT I-A2	\$52,600.00	\$3,262.77
17902071	ANDRESS DUANE F		4971 THOMPSON DR	HOMER	AK	99603	T 6S R 13W SEC 16 SEWARD MERIDIAN HM 0840077 THOMPSON SUB NO 5 LOT I-A3	\$247,000.00	\$3,262.77
17902071	ANDRESS DIANE J		4971 THOMPSON DR	HOMER	AK	99603	T 6S R 13W SEC 16 SEWARD MERIDIAN HM 0840077 THOMPSON SUB NO 5 LOT I-A3	\$247,000.00	\$3,262.77
17902074	JENSON CLIFFORD		PO BOX 71	HOMER	AK	99603	T 6S R 13W SEC 16 SEWARD MERIDIAN HM 0890003 CHRISTENSEN TRACTS AMENDED TRACT C	\$292,300.00	\$3,262.77
17902075	HOGAN KEVIN H		4735 TAMARA ST	HOMER	AK	99603	T 6S R 13W SEC 16 SEWARD MERIDIAN HM 0950042 EARLY SPRING SUBD TRACT 1 RESUB LOT 1 EXCLUDING DOT ROW	\$334,700.00	\$3,262.77
17902075	KENNEDY BRONWYN E		4735 TAMARA ST	HOMER	AK	99603	T 6S R 13W SEC 16 SEWARD MERIDIAN HM 0950042 EARLY SPRING SUBD TRACT 1 RESUB LOT 1 EXCLUDING DOT ROW	\$334,700.00	\$3,262.77
17902076	SJOEBERG SUNRISE D I & SJOEBERG DAVIN & SJOEBERG SIMEON		4670 TAMARA ST	HOMER	AK	99603	T 6S R 13W SEC 16 SEWARD MERIDIAN HM 0950042 EARLY SPRING SUBD TRACT 1 RESUB LOT 2	\$214,700.00	\$3,262.77
17902081	ADKISON VERNON D		PO BOX 3785	HOMER	AK	99603	T 6S R 13W SEC 16 SEWARD MERIDIAN HM 2003090 CHRISTENSEN TRACTS NO 3 TRACT B-1A	\$98,100.00	\$3,262.77
17902084	PREVOST MARILYN V		PO BOX 121	HOMER	AK	99603	T 6S R 13W SEC 16 SEWARD MERIDIAN HM 2005001 ALM SUB NO 2 LOT 2-A	\$216,300.00	\$3,262.77
17902085	TAYLOR DAVID PATRICK		3838 BARTLETT ST	HOMER	AK	99603	T 6S R 13W SEC 16 SEWARD MERIDIAN HM 2005001 ALM SUB NO 2 LOT 1-A	\$391,800.00	\$3,262.77
17902085	TAYLOR KAREN MAY		3838 BARTLETT ST	HOMER	AK	99603	T 6S R 13W SEC 16 SEWARD MERIDIAN HM 2005001 ALM SUB NO 2 LOT 1-A	\$391,800.00	\$3,262.77
17902086	HOUGH C MICHAEL		3733 BEN WALTERS LN STE 2	HOMER	AK	99603	T 6S R 13W SEC 16 SEWARD SW HM 2006044 CHRISTENSEN TRACTS NO 4 TRACT 1	\$193,300.00	\$3,262.77
17902086	HOUGH SHILA A		3733 BEN WALTERS LN STE 2	HOMER	AK	99603	T 6S R 13W SEC 16 SEWARD SW HM 2006044 CHRISTENSEN TRACTS NO 4 TRACT 1	\$193,300.00	\$3,262.77
17902087	EGGE LORI		PO BOX 871370	WASILLA	AK	99687	T 6S R 13W SEC 16 SEWARD SW HM 2006044 CHRISTENSEN TRACTS NO 4 TRACT 2	\$171,800.00	\$3,262.77
17902087	MICHELS LORI		PO BOX 871370	WASILLA	AK	99687	T 6S R 13W SEC 16 SEWARD SW HM 2006044 CHRISTENSEN TRACTS NO 4 TRACT 2	\$171,800.00	\$3,262.77
17902088	HOUGH SHILA A		3733 BEN WALTERS LN STE 2	HOMER	AK	99603	T 6S R 13W SEC 16 SEWARD SW HM 2006044 CHRISTENSEN TRACTS NO 4 TRACT 3	\$164,900.00	\$3,262.77
17902088	HOUGH C MICHAEL		3733 BEN WALTERS LN STE 2	HOMER	AK	99603	T 6S R 13W SEC 16 SEWARD SW HM 2006044 CHRISTENSEN TRACTS NO 4 TRACT 3	\$164,900.00	\$3,262.77
17902090CO1	GARDNER DANIEL M JR & BROOK		1876 TRITON CT UNIT B	HOMER	AK	99603	T 6S R 13W SEC 16 Seward Meridian HM 2007095 TRITON COURT CONDOMINIUMS UNIT 1	\$134,400.00	\$3,262.77
17902090CO2	TYLER JEFFREY J		PO BOX 3668	HOMER	AK	99603	T 6S R 13W SEC 16 Seward Meridian HM 2007095 TRITON COURT CONDOMINIUMS UNIT 2	\$138,100.00	\$3,262.77
17902090CO2	TYLER CHRISTY R		PO BOX 3668	HOMER	AK	99603	T 6S R 13W SEC 16 Seward Meridian HM 2007095 TRITON COURT CONDOMINIUMS UNIT 2	\$138,100.00	\$3,262.77
17902091	BRENNAN HOLLY ANN		350 GRUBSTAKE AVE	HOMER	AK	99603	T 6S R 13W SEC 16 SEWARD MERIDIAN HM 2009033 GUY WADDELL SUB NO 3 JUNES ADDN LOT 1A	\$111,500.00	\$3,262.77
17902091	BRENNAN PAUL JOSEPH		350 GRUBSTAKE AVE	HOMER	AK	99603	T 6S R 13W SEC 16 SEWARD MERIDIAN HM 2009033 GUY WADDELL SUB NO 3 JUNES ADDN LOT 1A	\$111,500.00	\$3,262.77

FINAL ASSESSMENT ROLL

All owners of record are listed. If there is more than one parcel owner,
each owner does not owe a separate assessment. Assessments are due per parcel.

Parcel_ID	OWNER	ATTENTION	ADDRESS	CITY	STATE	ZIPCODE	LEGAL	Assessed Value	Assessment
17902092	UMINSKI PROPERTIES LLC		PO BOX 46	SELDOVIA	AK	99663	T 6S R 13W SEC 16 SEWARD MERIDIAN HM 2009033 GUY WADDELL SUB NO 3 JUNES ADDN LOT 1B	\$77,000.00	\$3,262.77
17902093	UMINSKI PROPERTIES LLC		PO BOX 46	SELDOVIA	AK	99663	T 6S R 13W SEC 16 SEWARD MERIDIAN HM 2009033 GUY WADDELL SUB NO 3 JUNES ADDN LOT 1C	\$65,000.00	\$3,262.77
17902094	WISE CORA MAE		1930 E END RD STE A	HOMER	AK	99603	T 6S R 13W SEC 16 SEWARD MERIDIAN HM 2009033 GUY WADDELL SUB NO 3 JUNES ADDN LOT 1D	\$214,900.00	\$3,262.77
17902094	WISE FRANK M		1930 E END RD STE A	HOMER	AK	99603	T 6S R 13W SEC 16 SEWARD MERIDIAN HM 2009033 GUY WADDELL SUB NO 3 JUNES ADDN LOT 1D	\$214,900.00	\$3,262.77
17902095	VBRENDA JAKER & DONALD KELLER		21128 BOWERY LN	CHUGIAK	AK	99567	T 6S R 13W SEC 16 SEWARD MERIDIAN HM 2009033 GUY WADDELL SUB NO 3 JUNES ADDN LOT 1E	\$135,900.00	\$3,262.77
17902096	BANKS BONITA GAIL		97 GRACE WAY	OLIVEBRIDGE	NY	12461	T 6S R 13W SEC 16 SEWARD MERIDIAN HM 2009033 GUY WADDELL SUB NO 3 JUNES ADDN LOT 2	\$174,600.00	\$3,262.77
17902097	UPTON HERBERT C III		PO BOX 2854	HOMER	AK	99603	T 6S R 13W SEC 16 SEWARD MERIDIAN HM 2012017 THOMPSON SUB UPTON ADDN LOT 3-A	\$49,500.00	\$3,262.77
17902098	UPTON HERBERT C III		PO BOX 2854	HOMER	AK	99603	T 6S R 13W SEC 16 SEWARD MERIDIAN HM 2012017 THOMPSON SUB UPTON ADDN LOT 4-A	\$112,300.00	\$3,262.77
17902101	FNBA		PO BOX 100720	ANCHORAGE	AK	99510	T 6S R 13W SEC 16 SEWARD SW HM 2006054 STREAM HILL PARK SUB UNIT 1 LOT 1	\$80,400.00	\$3,262.77
17902102	FNBA		PO BOX 100720	ANCHORAGE	AK	99510	T 6S R 13W SEC 16 SEWARD SW HM 2006054 STREAM HILL PARK SUB UNIT 1 LOT 2	\$77,800.00	\$3,262.77
17902103	STEINER CHRISTINE L		PO BOX 3336	HOMER	AK	99603	T 6S R 13W SEC 16 SEWARD SW HM 2006054 STREAM HILL PARK SUB UNIT 1 LOT 3	\$396,000.00	\$3,262.77
17902103	STEINER TIMOTHY J		PO BOX 3336	HOMER	AK	99603	T 6S R 13W SEC 16 SEWARD SW HM 2006054 STREAM HILL PARK SUB UNIT 1 LOT 3	\$396,000.00	\$3,262.77
17902104	FNBA		PO BOX 100720	ANCHORAGE	AK	99510	T 6S R 13W SEC 16 SEWARD SW HM 2006054 STREAM HILL PARK SUB UNIT 1 LOT 4	\$77,800.00	\$3,262.77
17902105	MILLER GARY G		5201 E NORTHERN LIGHTS BLVD UNIT 4N	ANCHORAGE	AK	99508	T 6S R 13W SEC 16 SEWARD SW HM 2006054 STREAM HILL PARK SUB UNIT 1 LOT 5	\$77,800.00	\$3,262.77
17902105	MILLER SUSAN A		5201 E NORTHERN LIGHTS BLVD UNIT 4N	ANCHORAGE	AK	99508	T 6S R 13W SEC 16 SEWARD SW HM 2006054 STREAM HILL PARK SUB UNIT 1 LOT 5	\$77,800.00	\$3,262.77
17902106	STEAD SHERRY A REVOCABLE TRUST		PO BOX 2159	HOMER	AK	99603	T 6S R 13W SEC 16 SEWARD SW HM 2006054 STREAM HILL PARK SUB UNIT 1 LOT 6	\$186,400.00	\$3,262.77
17902107	NELSON DAVID E		PO BOX 511760	MILWAUKEE	WI	53203	T 6S R 13W SEC 16 SEWARD SW HM 2006054 STREAM HILL PARK SUB UNIT 1 LOT 7	\$107,800.00	\$3,262.77
17902108	WILLIAMS JIM A		PO BOX 826	ANCHOR POINT	AK	99556	T 6S R 13W SEC 16 SEWARD SW HM 2006054 STREAM HILL PARK SUB UNIT 1 LOT 8	\$85,300.00	\$3,262.77
17902108	THOMAS LUCILLE		PO BOX 826	ANCHOR POINT	AK	99556	T 6S R 13W SEC 16 SEWARD SW HM 2006054 STREAM HILL PARK SUB UNIT 1 LOT 8	\$85,300.00	\$3,262.77
17902109	FNBA		PO BOX 100720	ANCHORAGE	AK	99510	T 6S R 13W SEC 16 SEWARD SW HM 2006054 STREAM HILL PARK SUB UNIT 1 LOT 9	\$85,300.00	\$3,262.77
17902110	HAYS PAMELA A		PO BOX 591	KASILOF	AK	99610	T 6S R 13W SEC 16 SEWARD SW HM 2006054 STREAM HILL PARK SUB UNIT 1 LOT 10	\$85,300.00	\$3,262.77
17902110	MCCARD ROBERT A		PO BOX 591	KASILOF	AK	99610	T 6S R 13W SEC 16 SEWARD SW HM 2006054 STREAM HILL PARK SUB UNIT 1 LOT 10	\$85,300.00	\$3,262.77
17902111	DEARLOVE TOM		PO BOX 881	KENAI	AK	99611	T 6S R 13W SEC 16 SEWARD SW HM 2006054 STREAM HILL PARK SUB UNIT 1 LOT 11	\$85,300.00	\$3,262.77
17902111	DEARLOVE KAREN		PO BOX 881	KENAI	AK	99611	T 6S R 13W SEC 16 SEWARD SW HM 2006054 STREAM HILL PARK SUB UNIT 1 LOT 11	\$85,300.00	\$3,262.77
17902112	FNBA		PO BOX 100720	ANCHORAGE	AK	99510	T 6S R 13W SEC 16 SEWARD SW HM 2006054 STREAM HILL PARK SUB UNIT 1 LOT 12	\$102,600.00	\$3,262.77
17902113	FNBA		PO BOX 100720	ANCHORAGE	AK	99510	T 6S R 13W SEC 16 SEWARD SW HM 2006054 STREAM HILL PARK SUB UNIT 1 LOT 13	\$96,100.00	\$3,262.77
17902114	FNBA		PO BOX 100720	ANCHORAGE	AK	99510	T 6S R 13W SEC 16 SEWARD SW HM 2006054 STREAM HILL PARK SUB UNIT 1 LOT 14	\$95,100.00	\$3,262.77

FINAL ASSESSMENT ROLL

All owners of record are listed. If there is more than one parcel owner,
each owner does not owe a separate assessment. Assessments are due per parcel.

Parcel_ID	OWNER	ATTENTION	ADDRESS	CITY	STATE	ZIPCODE	LEGAL	Assessed Value	Assessment
17902115	FNBA		PO BOX 100720	ANCHORAGE	AK	99510	T 6S R 13W SEC 16 SEWARD SW HM 2006054 STREAM HILL PARK SUB UNIT 1 LOT 15	\$93,000.00	\$3,262.77
17902116	FNBA		PO BOX 100720	ANCHORAGE	AK	99510	T 6S R 13W SEC 16 SEWARD SW HM 2006054 STREAM HILL PARK SUB UNIT 1 LOT 16	\$95,100.00	\$3,262.77
17902117	FNBA		PO BOX 100720	ANCHORAGE	AK	99510	T 6S R 13W SEC 16 SEWARD SW HM 2006054 STREAM HILL PARK SUB UNIT 1 LOT 17	\$102,600.00	\$3,262.77
17902118	FNBA		PO BOX 100720	ANCHORAGE	AK	99510	T 6S R 13W SEC 16 SEWARD SW HM 2006054 STREAM HILL PARK SUB UNIT 1 LOT 18	\$102,600.00	\$3,262.77
17902119	FNBA		PO BOX 100720	ANCHORAGE	AK	99510	T 6S R 13W SEC 16 SEWARD SW HM 2006054 STREAM HILL PARK SUB UNIT 1 LOT 19	\$90,900.00	\$3,262.77
17902120	FNBA		PO BOX 100720	ANCHORAGE	AK	99510	T 6S R 13W SEC 16 SEWARD SW HM 2006054 STREAM HILL PARK SUB UNIT 1 LOT 20	\$90,900.00	\$3,262.77
17902121	ANDERSON SUSAN A		PO BOX 241105	ANCHORAGE	AK	99524	T 6S R 13W SEC 16 SEWARD SW HM 2006054 STREAM HILL PARK SUB UNIT 1 LOT 21	\$102,600.00	\$3,262.77
17902122	FNBA		PO BOX 100720	ANCHORAGE	AK	99510	T 6S R 13W SEC 16 SEWARD SW HM 2006054 STREAM HILL PARK SUB UNIT 1 LOT 22	\$102,600.00	\$3,262.77
17902123	BRUGGEMAN JOSEPH A REVOCABLE TRUST	JANET YANG & IRIS YANG CO-TTEES	1118 21ST ST UNIT 102	SANTA MONICA	CA	90403	T 6S R 13W SEC 16 SEWARD SW HM 2006054 STREAM HILL PARK SUB UNIT 1 LOT 23	\$102,600.00	\$3,262.77
17902124	EDWARDS JENNIFER B		66740 ELLIOTT AVE	HOMER	AK	99603	T 6S R 13W SEC 16 SEWARD SW HM 2006054 STREAM HILL PARK SUB UNIT 1 LOT 24	\$102,600.00	\$3,262.77
17902125	MONAT ALLISON S		3857 24TH AVE W	SEATTLE	WA	98199	T 6S R 13W SEC 16 SEWARD SW HM 2006054 STREAM HILL PARK SUB UNIT 1 LOT 25	\$102,600.00	\$3,262.77
17902126	OLSEN JENNIFER A		PO BOX 3944	HOMER	AK	99603	T 6S R 13W SEC 16 SEWARD SW HM 2006054 STREAM HILL PARK SUB UNIT 1 LOT 26	\$102,600.00	\$3,262.77
17902126	OLSEN DAVID K		PO BOX 3944	HOMER	AK	99603	T 6S R 13W SEC 16 SEWARD SW HM 2006054 STREAM HILL PARK SUB UNIT 1 LOT 26	\$102,600.00	\$3,262.77
17902127	PETERSON RUSSELL		366 DIANE LN	SOLDOTNA	AK	99669	T 6S R 13W SEC 16 SEWARD SW HM 2006054 STREAM HILL PARK SUB UNIT 1 LOT 27	\$102,600.00	\$3,262.77
17902127	PETERSON IRMA		366 DIANE LN	SOLDOTNA	AK	99669	T 6S R 13W SEC 16 SEWARD SW HM 2006054 STREAM HILL PARK SUB UNIT 1 LOT 27	\$102,600.00	\$3,262.77
17902128	BELL ROBERT EUGENE		PO BOX 1492	HOMER	AK	99603	T 6S R 13W SEC 16 SEWARD SW HM 2006054 STREAM HILL PARK SUB UNIT 1 LOT 28	\$102,600.00	\$3,262.77
17902128	BELL LESLIE LEANN		1413 BANNISTER DR	ANCHORAGE	AK	99508	T 6S R 13W SEC 16 SEWARD SW HM 2006054 STREAM HILL PARK SUB UNIT 1 LOT 28	\$102,600.00	\$3,262.77
17902129	MALONEY PHILIP DENNIS ESTATE OF	C/O BLAKE H CALL PERSONAL REP	413 G ST	ANCHORAGE	AK	99501	T 6S R 13W SEC 16 SEWARD SW HM 2006054 STREAM HILL PARK SUB UNIT 1 LOT 29	\$102,600.00	\$3,262.77
17902130	BRUGGEMAN JOSEPH A REVOCABLE TRUST	JANET YANG & IRIS YANG CO-TTEES	1118 21ST ST UNIT 102	SANTA MONICA	CA	90403	T 6S R 13W SEC 16 SEWARD SW HM 2006054 STREAM HILL PARK SUB UNIT 1 LOT 30	\$108,600.00	\$3,262.77
17902133	SHAW BRUCE B REVOCABLE TRUST		1504 S LODGE DR	SARASOTA	FL	34239	T 6S R 13W SEC 16 SEWARD MERIDIAN HM 2008048 STREAM HILL PARK UNIT 2 LOT 31	\$94,100.00	\$3,262.77
17902133	SHAW ALICE MAYO REVOCABLE TRUST		1504 S LODGE DR	SARASOTA	FL	34239	T 6S R 13W SEC 16 SEWARD MERIDIAN HM 2008048 STREAM HILL PARK UNIT 2 LOT 31	\$94,100.00	\$3,262.77
17902134	SHAW BRUCE B REVOCABLE TRUST		1504 S LODGE DR	SARASOTA	FL	34239	T 6S R 13W SEC 16 SEWARD MERIDIAN HM 2008048 STREAM HILL PARK UNIT 2 LOT 32	\$95,100.00	\$3,262.77
17902134	SHAW ALICE MAYO REVOCABLE TRUST		1504 S LODGE DR	SARASOTA	FL	34239	T 6S R 13W SEC 16 SEWARD MERIDIAN HM 2008048 STREAM HILL PARK UNIT 2 LOT 32	\$95,100.00	\$3,262.77
17902135	H & H HOLDINGS LLC	C/O GARY HUMPHREYS	PO BOX 2286	BIGFORK	MT	59911	T 6S R 13W SEC 16 SEWARD MERIDIAN HM 2008048 STREAM HILL PARK UNIT 2 LOT 33	\$103,500.00	\$3,262.77
17902136	LANDES ELIZABETH MUIR		848 TOWER RD	WINNETKA	IL	60093	T 6S R 13W SEC 16 SEWARD MERIDIAN HM 2008048 STREAM HILL PARK UNIT 2 LOT 34	\$111,800.00	\$3,262.77
17902136	LEVENSTAM BARRY		848 TOWER RD	WINNETKA	IL	60093	T 6S R 13W SEC 16 SEWARD MERIDIAN HM 2008048 STREAM HILL PARK UNIT 2 LOT 34	\$111,800.00	\$3,262.77

FINAL ASSESSMENT ROLL

All owners of record are listed. If there is more than one parcel owner,
each owner does not owe a separate assessment. Assessments are due per parcel.

Parcel_ID	OWNER	ATTENTION	ADDRESS	CITY	STATE	ZIPCODE	LEGAL	Assessed Value	Assessment
17902137	KLAMSER ANDREW S		PO BOX 4394	HOMER	AK	99603	T 6S R 13W SEC 16 SEWARD MERIDIAN HM 2008048 STREAM HILL PARK UNIT 2 LOT 35	\$113,400.00	\$3,262.77
17902137	KLAMSER CAROL L		PO BOX 4394	HOMER	AK	99603	T 6S R 13W SEC 16 SEWARD MERIDIAN HM 2008048 STREAM HILL PARK UNIT 2 LOT 35	\$113,400.00	\$3,262.77
17902138	FNBA		PO BOX 100720	ANCHORAGE	AK	99510	T 6S R 13W SEC 16 SEWARD MERIDIAN HM 2008048 STREAM HILL PARK UNIT 2 LOT 36	\$102,600.00	\$3,262.77
17902139	FNBA		PO BOX 100720	ANCHORAGE	AK	99510	T 6S R 13W SEC 16 SEWARD MERIDIAN HM 2008048 STREAM HILL PARK UNIT 2 LOT 37	\$102,600.00	\$3,262.77
17902140	GARLAND GERARD & KINTER MARION		PO BOX 1253	HAINES	AK	99827	T 6S R 13W SEC 16 SEWARD MERIDIAN HM 2008048 STREAM HILL PARK UNIT 2 LOT 38	\$102,600.00	\$3,262.77
17902141	HILLSTRAND JOHNATHAN M		PO BOX 3186	HOMER	AK	99603	T 6S R 13W SEC 16 SEWARD MERIDIAN HM 2008048 STREAM HILL PARK UNIT 2 LOT 39	\$90,900.00	\$3,262.77
17902142	KULETZ KATHY		900 BROWN ST	ANCHORAGE	AK	99501	T 6S R 13W SEC 16 SEWARD MERIDIAN HM 2008048 STREAM HILL PARK UNIT 2 LOT 40	\$93,000.00	\$3,262.77
17902143	FNBA		PO BOX 100720	ANCHORAGE	AK	99510	T 6S R 13W SEC 16 SEWARD MERIDIAN HM 2008048 STREAM HILL PARK UNIT 2 LOT 41	\$93,000.00	\$3,262.77
17902144	FNBA		PO BOX 100720	ANCHORAGE	AK	99510	T 6S R 13W SEC 16 SEWARD MERIDIAN HM 2008048 STREAM HILL PARK UNIT 2 LOT 42	\$99,000.00	\$3,262.77
17902145	FNBA		PO BOX 100720	ANCHORAGE	AK	99510	T 6S R 13W SEC 16 SEWARD MERIDIAN HM 2008048 STREAM HILL PARK UNIT 2 LOT 43	\$102,600.00	\$3,262.77
17902146	FNBA		PO BOX 100720	ANCHORAGE	AK	99510	T 6S R 13W SEC 16 SEWARD MERIDIAN HM 2008048 STREAM HILL PARK UNIT 2 LOT 44	\$102,600.00	\$3,262.77
17902147	LEHNER BYRON GEORGE FREDERICK		5973 TERRACE PARK DR N UNIT 311	SAINT PETERSBERG	FL	33709	T 6S R 13W SEC 16 SEWARD MERIDIAN HM 2008048 STREAM HILL PARK UNIT 2 LOT 45	\$106,100.00	\$3,262.77
17902147	WELCH JAMES P		15536 HUSKY ST	EAGLE RIVER	AK	99577	T 6S R 13W SEC 16 SEWARD MERIDIAN HM 2008048 STREAM HILL PARK UNIT 2 LOT 45	\$106,100.00	\$3,262.77
17902148	FNBA		PO BOX 100720	ANCHORAGE	AK	99510	T 6S R 13W SEC 16 SEWARD MERIDIAN HM 2008048 STREAM HILL PARK UNIT 2 LOT 46	\$90,900.00	\$3,262.77
17902149	DAVID & FRANCINE VEITH		15807 68TH AVE SE	SNOHOMISH	WA	98296	T 6S R 13W SEC 16 SEWARD MERIDIAN HM 2008048 STREAM HILL PARK UNIT 2 LOT 47	\$90,900.00	\$3,262.77
17902150	FNBA		PO BOX 100720	ANCHORAGE	AK	99510	T 6S R 13W SEC 16 SEWARD MERIDIAN HM 2008048 STREAM HILL PARK UNIT 2 LOT 48	\$90,900.00	\$3,262.77
17902151	FNBA		PO BOX 100720	ANCHORAGE	AK	99510	T 6S R 13W SEC 16 SEWARD MERIDIAN HM 2008048 STREAM HILL PARK UNIT 2 LOT 49	\$90,900.00	\$3,262.77
17902152	FNBA		PO BOX 100720	ANCHORAGE	AK	99510	T 6S R 13W SEC 16 SEWARD MERIDIAN HM 2008048 STREAM HILL PARK UNIT 2 LOT 50	\$90,900.00	\$3,262.77
17902158	HOUGH MICHAEL		PO BOX 291	HOMER	AK	99603	T 6S R 13W SEC 16 SEWARD MERIDIAN HM 2008048 STREAM HILL PARK UNIT 2 TRACT F	\$257,500.00	\$3,262.77
17902161	FNBA		PO BOX 100720	ANCHORAGE	AK	99510	T 6S R 13W SEC 16 SEWARD MERIDIAN HM 2008048 STREAM HILL PARK UNIT 2 TRACT J	\$369,000.00	\$3,262.77
17903006	UMINSKI PROPERTIES LLC		PO BOX 46	SELDOVIA	AK	99663	T 6S R 13W SEC 16 SEWARD MERIDIAN HM COMMENCING AT THE S1/16 CORNER OF SEC 16 PROCEED S 0 DEG 23 MIN E 192 FT TO THE POB TH S 0 DEG 23 MIN E 518 FT TO THE NORTH ROW LINE OF HOMER EAST RD TH N 70 DEG 18 MIN 30 SEC E ALONG SAID ROW 209.3 FT TH N 46 DEG 21	\$88,600.00	\$3,262.77
17903009	POPADINES MARK C		PO BOX 101	GARDEN CITY	MI	48136	T 6S R 13W SEC 16 SEWARD MERIDIAN HM 0002087 JAMES WADDELL BOUNDARY SURVEY TRACT 10 EXCLUDING DOT ROW	\$84,700.00	\$3,262.77
17903010	LAMENDOLA-SITENGA KRISTINE & SITENGA GARRET		PO BOX 3586	HOMER	AK	99603	T 6S R 13W SEC 16 SEWARD MERIDIAN HM 0002087 JAMES WADDELL BOUNDARY SURVEY TRACT 9	\$47,400.00	\$3,262.77
17903011	SITENGA GARRET		PO BOX 3647	HOMER	AK	99603	T 6S R 13W SEC 16 SEWARD MERIDIAN HM 0002087 JAMES WADDELL BOUNDARY SURVEY TRACT 8	\$40,500.00	\$3,262.77

FINAL ASSESSMENT ROLL

All owners of record are listed. If there is more than one parcel owner, each owner does not owe a separate assessment. Assessments are due per parcel.

Parcel_ID	OWNER	ATTENTION	ADDRESS	CITY	STATE	ZIPCODE	LEGAL	Assessed Value	Assessment
17903012	SITENGA GARRET & LAMENDOLA-SITENGA KRISTINE		PO BOX 3647	HOMER	AK	99603	T 6S R 13W SEC 16 SEWARD MERIDIAN HM 0002087 JAMES WADDELL BOUNDARY SURVEY TRACT 7 EXCLUDING DOT ROW	\$83,600.00	\$3,262.77
17903016	AURORA NOVEL VENTURES LLC		196 E 10600 S	SANDY	UT	84070	T 6S R 13W SEC 16 SEWARD MERIDIAN HM PTN E1/2 NE1/4 SW1/4 COMMENCE @SECT CORNER SECS 16 17 20 & 21 TH N1 DEG 11'40"W 568.5 FT TO SOUTH ROW LINE OF HOMER EAST RD; TH N70 DEG 14'E 354 FT; TH N57 DEG 17'30"E 2203.18 FT; TH S32 DEG 42'30"E 30 FT TO POB;	\$74,400.00	\$3,262.77
17903018	KENAI PENINSULA BOROUGH		144 N BINKLEY ST	SOLDOTNA	AK	99669	T 6S R 13W SEC 16 SEWARD MERIDIAN HM COMMENCING AT THE S1/4 CORNER COMMON TO SEC 16 & 21 PROCEED N 0 DEG 13 MIN 20 SEC W 1448.35 FT TH WEST 714.79 FT TH N 0 DEG 13 MIN 20 SEC W 233.49 FT TO THE SOUTH BOUNDARY OF THE HOMER EAST RD TH CONTINUE N 0 DEG 13	\$9,839,100.00	\$3,262.77
17903021	CAHILL JAMES G		822 GOVERNOR STEVENS AVE SE	OLYMPIA	WA	98501	T 6S R 13W SEC 16 SEWARD MERIDIAN HM PTN E1/2 SW1/4 BEGIN @S1/4 CORNER COMMON TO SEC 16&21; TH N 0 DEG 13'20" W 1448.35 FT TO POB; TH W 714.79 FT; TH N 0 DEG 13'20"W 269.14 FT TO CENTER OF HOMER EAST RD; TH N57 DEG 17'30"E 208 FT ALONG CENTER OF RD;	\$94,000.00	\$3,262.77
17903023	RONDA J ARLENE DECLARATION OF TRUST		PO BOX 832	HOMER	AK	99603	T 6S R 13W SEC 16 SEWARD MERIDIAN HM 5402087 JAMES WADDELL BOUNDARY SURVEY W128 FT OF TRACT 6 DESCRIBED AS: BEGIN @ SW CORNER OF TR 6 THE POB; TH N 370.3 FT TO S ROW OF EAST HILL RD; TH S79 DEG 51'E 130 FT; TH S 347.3 FT; TH W 128 FT TO POB	\$252,900.00	\$3,262.77
17903024	WEBER GUS & RITA		4437 E HILL RD	HOMER	AK	99603	T 6S R 13W SEC 16 SEWARD MERIDIAN HM 5402087 JAMES WADDELL BOUNDARY SURVEY E132.5 FT OF TRACT 6 DESCRIBED AS: BEGIN @SE CORNER OF TR 6 THE POB; TH W 132.5 FT; TH N 347.3 FT TO S ROW OF EAST HILL RD; TH S79 DEG 51'E 139.21 FT; TH S 322.82 FT TO PO	\$144,300.00	\$3,262.77
17903027	CATERINICHIO MARY C		1632 W 14TH AVE	ANCHORAGE	AK	99501	T 6S R 13W SEC 16 SEWARD MERIDIAN HM BEGINNING AT THE 1/4 CORNER COMMON TO SEC 16 & 21 TH PROCEED N 0 DEG 13 MIN 20 SEC W 1448.35 FT TH WEST 714.79 FT TH N 0 DEG 13 MIN 20 SEC W 233.49 FT TH N 57 DEG 17 MIN 30 SEC E 208 FT TO THE POB TH CONTINUE N 57 DE	\$37,900.00	\$3,262.77
17903033	CUMMINGS LARRISA S & CARNEY PATRICK T		2932 KINGFISHER DR	ANCHORAGE	AK	99502	T 6S R 13W SEC 16 SEWARD MERIDIAN HM THAT PORTION OF THE NE1/4 SW1/4 COMMENCING AT THE CENTER 1/4 CORNER OF SEC 16 TH PROCEEDING S 0 DEG 14 MIN E ALONG CENTERLINE 485.4 FT TO THE INTERSECTION WITH THE SOUTH ROW LINE OF HOMER EAST RD TO THE POB TH S 0 DE	\$90,600.00	\$3,262.77
17903034	ALBERTSON LARY G		1663 HOMER SPIT RD STE 7	HOMER	AK	99603	T 6S R 13W SEC 16 SEWARD MERIDIAN HM BEGINNING AT INTERSECTION OF CENTERLINE OF SEC 16 WITH THE SOUTH ROW LINE OF HOMER EAST RD PROCEED S 00 DEG 14 MIN E 265.8 FT TH S 57 DEG 17 MIN 30 SEC W 23.7 FT TO THE POB TH N 32 DEG 42 MIN 30 SEC W TO HOMER EAST R	\$124,700.00	\$3,262.77
17903040	HESS JORDAN T & JENNIE E		2953 WENDOVER ST	MARIETTA	GA	30062	T 6S R 13W SEC 16 SEWARD MERIDIAN HM PTN SE1/4 BEGIN AT THE SW CORNER LT 7 BLK 3 MARINER VILLAGE SUB AS POB TH SOUTH ALONG E BOUNDARY OF MARINER DR 410 FT TH E 1068 FT TH N 416 FT TH W 933 FT TO E LINE LT 7 BLK 3 MARINER VILLAGE TH S 6 FT TO SE CORNER O	\$207,800.00	\$3,262.77

FINAL ASSESSMENT ROLL

All owners of record are listed. If there is more than one parcel owner,
each owner does not owe a separate assessment. Assessments are due per parcel.

Parcel_ID	OWNER	ATTENTION	ADDRESS	CITY	STATE	ZIPCODE	LEGAL	Assessed Value	Assessment
17903046	BARTEE WILLIAM D & MOSS JUDITH H		PO BOX 112947	ANCHORAGE	AK	99511	T 6S R 13W SEC 16 SEWARD MERIDIAN HM COMMENCING AT A POINT ON THE SECTION LINE COMMON TO SEC 15 & 16 1706.6 FT NORTH OF THE SOUTHEAST CORNER OF SEC 16 PROCEED NORTH 933.4 FT TH WEST 1047 FT TH SOUTH 933.4 FT TH EAST 1047 FT TO POB	\$113,600.00	\$3,262.77
17903050	ERICKSON JEFFERY A & SHELLY		PO BOX 3695	HOMER	AK	99603	T 6S R 13W SEC 16 SEWARD MERIDIAN HM 0750024 J WADDELL BOUNDARY SURVEY RESUB OF TRACT 5 TRACT 5B	\$328,000.00	\$3,262.77
17903060	ALLISON STUART S		1172 E END RD	HOMER	AK	99603	T 6S R 13W SEC 16 SEWARD MERIDIAN HM 0910039 DIERICH ADDN SUB NO 3 LOT 1-A	\$295,400.00	\$3,262.77
17903063	MOORE & MOORE SERVICES INC		3900 STERLING HWY	HOMER	AK	99603	T 6S R 13W SEC 16 SEWARD MERIDIAN HM 0940021 MUTCH GANGL TRACTS NEPTUNE ADDN LOT 2	\$68,700.00	\$3,262.77
17903065	COREY WILLIAM A & GLORIA F		PO BOX 1155	HOMER	AK	99603	T 6S R 13W SEC 16 SEWARD MERIDIAN HM 0940021 MUTCH GANGL TRACTS NEPTUNE ADDN LOT 4	\$119,100.00	\$3,262.77
17903066	BLACKWELL JILL M		PO BOX 552	HOMER	AK	99603	T 6S R 13W SEC 16 SEWARD MERIDIAN HM 0940021 MUTCH GANGL TRACTS NEPTUNE ADDN LOT 5	\$120,900.00	\$3,262.77
17903066	BLACKWELL D L		PO BOX 552	HOMER	AK	99603	T 6S R 13W SEC 16 SEWARD MERIDIAN HM 0940021 MUTCH GANGL TRACTS NEPTUNE ADDN LOT 5	\$120,900.00	\$3,262.77
17903067	WIEBER RONNIE L & MILDRED C		PO BOX 1294	HOMER	AK	99603	T 6S R 13W SEC 16 SEWARD MERIDIAN HM 2001032 DIERICH ADDN NO 4 LOT 2A-1	\$200,700.00	\$3,262.77
17903072	CRANE SUSAN M		25621 BENDILENT CIR	EAGLE RIVER	AK	99577	T 6S R 13W SEC 16 SEWARD MERIDIAN HM 2002025 J WADDELL SUB 2002 ADDN LOT 2	\$63,500.00	\$3,262.77
17903073	NAVIS GARY		8701 E INDIAN BEND RD	SCOTTSDALE	AZ	85250	T 6S R 13W SEC 16 SEWARD MERIDIAN HM 2002025 J WADDELL SUB 2002 ADDN LOT 3	\$68,300.00	\$3,262.77
17903074	CRANE SUSAN M		25621 BENDILENT CIR	EAGLE RIVER	AK	99577	T 6S R 13W SEC 16 SEWARD MERIDIAN HM 2003008 J WADDELL SUB LOT 1A LOT 1-A	\$227,300.00	\$3,262.77
17903074	CRANE JOHN FORREST		25621 BENDILENT CIR	EAGLE RIVER	AK	99577	T 6S R 13W SEC 16 SEWARD MERIDIAN HM 2003008 J WADDELL SUB LOT 1A LOT 1-A	\$227,300.00	\$3,262.77
17903076	GRAEF-MUTCH COMMUNITY PROPERTY TRUST		PO BOX 3704	HOMER	AK	99603	T 6S R 13W SEC 16 SEWARD MERIDIAN HM 2005037 MUTCH- GANGL 2005 ADDN LOT B-3-A	\$66,400.00	\$3,262.77
17903077	GRAEF-MUTCH COMMUNITY PROPERTY TRUST		PO BOX 3704	HOMER	AK	99603	T 6S R 13W SEC 16 SEWARD MERIDIAN HM 2005037 MUTCH- GANGL 2005 ADDN LOT B-3-B	\$100,300.00	\$3,262.77
17903078	RENTMEESTER VICTORIA E DECLARATION OF TRUST		PO BOX 515	HOMER	AK	99603	T 6S R 13W SEC 16 SEWARD MERIDIAN HM 2005096 WATSON RIDGE LOT 1	\$64,300.00	\$3,262.77
17903079	RENTMEESTER VICTORIA E DECLARATION OF TRUST		PO BOX 515	HOMER	AK	99603	T 6S R 13W SEC 16 SEWARD MERIDIAN HM 2005096 WATSON RIDGE LOT 2	\$66,100.00	\$3,262.77
17903080	RENTMEESTER VICTORIA E DECLARATION OF TRUST		PO BOX 515	HOMER	AK	99603	T 6S R 13W SEC 16 SEWARD MERIDIAN HM 2005096 WATSON RIDGE LOT 3-A	\$141,000.00	\$3,262.77
17903081	RENTMEESTER VICTORIA E DECLARATION OF TRUST		PO BOX 515	HOMER	AK	99603	T 6S R 13W SEC 16 SEWARD MERIDIAN HM 2005096 WATSON RIDGE LOT 4	\$167,300.00	\$3,262.77
17903082	GRAEF-MUTCH COMMUNITY PROPERTY TRUST		PO BOX 3704	HOMER	AK	99603	T 6S R 13W SEC 16 SEWARD SW HM 2006077 MUTCH- GANGL 2006 ADDN LOT 1	\$237,600.00	\$3,262.77
17903083	PETERS JOHN & CHERYL		1500 E END ROAD	HOMER	AK	99603	T 6S R 13W SEC 16 SEWARD SW HM 2006077 MUTCH- GANGL 2006 ADDN LOT 2	\$485,600.00	\$3,262.77
17903085	SANDERS SHIRLEY TRUST AGREEMENT		PO BOX 838	HOMER	AK	99603	T 6S R 13W SEC 16 SEWARD MERIDIAN HM 2006084 NELSON AVENUE & RONDA STREET ROW DEDICATION LOT 4B-3A	\$103,600.00	\$3,262.77
17903085	SANDERS DAVID JR TRUST AGREEMENT		PO BOX 838	HOMER	AK	99603	T 6S R 13W SEC 16 SEWARD MERIDIAN HM 2006084 NELSON AVENUE & RONDA STREET ROW DEDICATION LOT 4B-3A	\$103,600.00	\$3,262.77
17903086	PETSKA COMMUNITY PROPERTY TRUST		567 HIDDEN WAY	HOMER	AK	99603	T 6S R 13W SEC 16 SEWARD MERIDIAN HM 2006084 NELSON AVENUE & RONDA STREET ROW DEDICATION TRACT 4C-1	\$392,000.00	\$3,262.77

FINAL ASSESSMENT ROLL

All owners of record are listed. If there is more than one parcel owner,
each owner does not owe a separate assessment. Assessments are due per parcel.

Parcel_ID	OWNER	ATTENTION	ADDRESS	CITY	STATE	ZIPCODE	LEGAL	Assessed Value	Assessment
17903087	MINSCH SHARON		PO BOX 469	HOMER	AK	99603	T 6S R 13W SEC 16 SEWARD MERIDIAN HM 2008029 MINSCH SUB LOT 1	\$388,200.00	\$3,262.77
17903087	MINSCH TIMOTHY W		PO BOX 469	HOMER	AK	99603	T 6S R 13W SEC 16 SEWARD MERIDIAN HM 2008029 MINSCH SUB LOT 1	\$388,200.00	\$3,262.77
17903088	PREWITT JOHN D		4415 EARLY SPRING ST	HOMER	AK	99603	T 6S R 13W SEC 16 SEWARD MERIDIAN HM 2010003 NANTIA ACRES LOT 1	\$91,600.00	\$3,262.77
17903088	PREWITT CAROL S	C/O NATIA KRISINTU	4415 EARLY SPRING ST	HOMER	AK	99603	T 6S R 13W SEC 16 SEWARD MERIDIAN HM 2010003 NANTIA ACRES LOT 1	\$91,600.00	\$3,262.77
17903089	PREWITT CAROL S	C/O NATIA KRISINTU	4415 EARLY SPRING ST	HOMER	AK	99603	T 6S R 13W SEC 16 SEWARD MERIDIAN HM PTN OF SE 1/4 BEGINNING @SE CORNER OF SEC 16 PROCEED N 1291 FT AND E 15 FT TO POB; TH N 239 FT; TH W 243 FT; TH N 179 FT; TH W 770 FT; TH S 416 FT; TH E 1014 FT TO POB	\$60,900.00	\$3,262.77
17903089	PREWITT JOHN D		4415 EARLY SPRING ST	HOMER	AK	99603	T 6S R 13W SEC 16 SEWARD MERIDIAN HM PTN OF SE 1/4 BEGINNING @SE CORNER OF SEC 16 PROCEED N 1291 FT AND E 15 FT TO POB; TH N 239 FT; TH W 243 FT; TH N 179 FT; TH W 770 FT; TH S 416 FT; TH E 1014 FT TO POB	\$60,900.00	\$3,262.77
17904006	BRANDON GERALD H & CAROL L 2004 TRUST		2105 MCALLISTER ST	RIVERSIDE	CA	92503	T 6S R 13W SEC 16 SEWARD MERIDIAN HM 0594806 R W EDENS SUB LOT 6	\$188,600.00	\$3,262.77
17904008	BRANDON GERALD H & CAROL L 2004 TRUST		2105 MCALLISTER ST	RIVERSIDE	CA	92503	T 6S R 13W SEC 16 SEWARD MERIDIAN HM 0594806 R W EDENS SUB LOT 8	\$95,300.00	\$3,262.77
17904008	MCLEAN JOHN S & JERI		PO BOX 2191	HOMER	AK	99603	T 6S R 13W SEC 16 SEWARD MERIDIAN HM 0594806 R W EDENS SUB LOT 8	\$95,300.00	\$3,262.77
17904009	MACH JOHN S JR & TERRI LEE		4472 E HILL RD	HOMER	AK	99603	T 6S R 13W SEC 16 SEWARD MERIDIAN HM 0594806 R W EDENS SUB LOT 9 EXCL THE N 72 FT	\$148,600.00	\$3,262.77
17904011	PREVOST MARILYN V		PO BOX 121	HOMER	AK	99603	T 6S R 13W SEC 16 SEWARD MERIDIAN HM 0630495 JAMES WADDELL BOUNDARY SURVEY LOT 1-C TRACT 1	\$60,600.00	\$3,262.77
17904014	AVRIL COMMUNITY PROPERTY TRUST		4510 THOMAS CT	HOMER	AK	99603	T 6S R 13W SEC 16 SEWARD MERIDIAN HM 0630495 JAMES WADDELL BOUNDARY SURVEY LOT 1-E TRACT 1	\$230,300.00	\$3,262.77
17904015	RILEY PAULA		4067 CALHOUN ST	HOMER	AK	99603	T 6S R 13W SEC 16 SEWARD MERIDIAN HM 0630495 JAMES WADDELL BOUNDARY SURVEY LOT 1-F TRACT 1	\$179,200.00	\$3,262.77
17904016	BISHOP PHYLLIS		PO BOX 1098	ANCHOR POINT	AK	99556	T 6S R 13W SEC 16 SEWARD MERIDIAN HM 5402087 JAMES WADDELL BOUNDARY SURVEY TRACT PTN OF TRACT 6 LYING N OF NORTH ROW OF EAST HILL RD	\$244,500.00	\$3,262.77
17904024	BEAR WILLIAM A Jr		2440 E TUDOR RD	ANCHORAGE	AK	99507	T 6S R 13W SEC 16 SEWARD MERIDIAN HM 0960026 R W EDENS SUB ADD NO 1 LOT 10A	\$206,000.00	\$3,262.77
17905001	LAMENDOLA ALFONSO E		PO BOX 3586	HOMER	AK	99603	T 6S R 13W SEC 16 SEWARD MERIDIAN HM 0630840 ROSEBUD SUB LOT 01	\$25,200.00	\$3,262.77
17905002	LAMENDOLA ALFONSO E		PO BOX 3586	HOMER	AK	99603	T 6S R 13W SEC 16 SEWARD MERIDIAN HM 0630840 ROSEBUD SUB LOT 03 EXCLUDING DOT ROW	\$259,900.00	\$3,262.77
17905003	LAMENDOLA ALFONSO E		PO BOX 3586	HOMER	AK	99603	T 6S R 13W SEC 16 SEWARD MERIDIAN HM 0630840 ROSEBUD SUB LOT 02 EXCLUDING DOT ROW	\$44,800.00	\$3,262.77
17906106	TORNES VIRGINIA F		PO BOX 2497	HOMER	AK	99603	T 6S R 13W SEC 21 SEWARD SW HM 2006020 VIRGINIA LYNN 2006 REPLAT LOT 6A-1	\$141,200.00	\$3,262.77
17906107	KENAI PENINSULA HOUSING INITIATIVES INC		3751 STERLING HWY	HOMER	AK	99603	T 6S R 13W SEC 16 SEWARD SW HM 2006020 VIRGINIA LYNN 2006 REPLAT LOT 20A-1	\$1,389,900.00	\$3,262.77
17906108	KENAI PENINSULA HOUSING INITIATIVES INC		3751 STERLING HWY	HOMER	AK	99603	T 6S R 13W SEC 16 SEWARD MERIDIAN HM 2014017 MATTOX SUBD 2014 LOT 18-A1		\$3,262.77
17906109	KENAI PENINSULA HOUSING INITIATIVES INC		3751 STERLING HWY	HOMER	AK	99603	T 6S R 13W SEC 16 SEWARD MERIDIAN HM 2014017 MATTOX SUBD 2014 LOT 19-A1		\$3,262.77
17906201	LUTHER FREDERICK C		475 FULTON ST	WAVERLY	NY	14892	T 6S R 13W SEC 16 SEWARD MERIDIAN HM 0003017 MATTOX SUB LOT 05 EXCLUDING DOT ROW	\$82,700.00	\$3,262.77
17906205	FRAIMAN REVOCABLE TRUST		PO BOX 2622	HOMER	AK	99603	T 6S R 13W SEC 16 SEWARD MERIDIAN HM 0003017 MATTOX SUB LOT 07	\$18,000.00	\$3,262.77

FINAL ASSESSMENT ROLL

All owners of record are listed. If there is more than one parcel owner, each owner does not owe a separate assessment. Assessments are due per parcel.

Parcel_ID	OWNER	ATTENTION	ADDRESS	CITY	STATE	ZIPCODE	LEGAL	Assessed Value	Assessment
17906211	KIRKHAM MARILYN ANN		PO BOX 2111	HOMER	AK	99603	T 6S R 13W SEC 16 SEWARD MERIDIAN HM 0003017 MATTOX SUB LOT 15	\$31,900.00	\$3,262.77
17906212	BABCOCK BRENT LAMAR		4136 MAIN ST	HOMER	AK	99603	T 6S R 13W SEC 16 SEWARD MERIDIAN HM 0003017 MATTOX SUB LOT 14	\$97,800.00	\$3,262.77
17906213	BABCOCK RUTH		4136 MAIN ST	HOMER	AK	99603	T 6S R 13W SEC 16 SEWARD MERIDIAN HM 0003017 MATTOX SUB LOT 13	\$36,900.00	\$3,262.77
17906213	BABCOCK BRENT		4136 MAIN ST	HOMER	AK	99603	T 6S R 13W SEC 16 SEWARD MERIDIAN HM 0003017 MATTOX SUB LOT 13	\$36,900.00	\$3,262.77
17906214	WIEBER JERRY CHARLES		PO BOX 373	KING SALMON	AK	99613	T 6S R 13W SEC 16 SEWARD MERIDIAN HM 0003017 MATTOX SUB LOT 12	\$24,400.00	\$3,262.77
17906216	CLAUSS BEVERLY D		3815 E END RD	HOMER	AK	99603	T 6S R 13W SEC 16 SEWARD MERIDIAN HM 0003017 MATTOX SUB LOT 06 EXCEPT THE SOUTH 135 FT THEREOF	\$85,400.00	\$3,262.77
17906217	FLYNN LAUREL A		PO BOX 143	SUTTON	AK	99674	T 6S R 13W SEC 16 SEWARD MERIDIAN HM 0700552 A A MATTOX SUB OF TR 16 LOT 16A	\$95,800.00	\$3,262.77
17906219	CARLOUGH VICTOR		1192 LYNN WAY	HOMER	AK	99603	T 6S R 13W SEC 16 SEWARD MERIDIAN HM 0860096 A A MATTOX NO 6 LOT 16-B3	\$166,100.00	\$3,262.77
17906219	CARLOUGH JENNIE		1192 LYNN WAY	HOMER	AK	99603	T 6S R 13W SEC 16 SEWARD MERIDIAN HM 0860096 A A MATTOX NO 6 LOT 16-B3	\$166,100.00	\$3,262.77
17906220	PITZMAN DENISE		PO BOX 3135	HOMER	AK	99603	T 6S R 13W SEC 16 SEWARD MERIDIAN HM 0860096 A A MATTOX NO 6 LOT 16-B2	\$186,600.00	\$3,262.77
17906221	SACHECK CAROL		PO BOX 2032	HOMER	AK	99603	T 6S R 13W SEC 16 SEWARD MERIDIAN HM 0860096 A A MATTOX NO 6 LOT 16-B1	\$39,700.00	\$3,262.77
17906301	RANEY DONALD STEPHAN		918 W 14TH AVE	ANCHORAGE	AK	99501	T 6S R 13W SEC 16 SEWARD MERIDIAN HM PTN SW1/4 SW1/4 BEGIN @ CORNER COMMON TO SECS 16,17,20 & 21 TH E 1320.6 FT TO 1/16 CORNER; TH NO DEG 05'W 1004.5 FT TO POB; TH NO DEG 05'W 332.5 FT TO CORNER 2; TH S57 DEG 30'W 246.6 FT TO CORNER 3; TH S0 DEG 05'	\$82,700.00	\$3,262.77
17906301	RANEY ARLENE V 2007 REVOCABLE TRUST		918 W 14TH AVE	ANCHORAGE	AK	99501	T 6S R 13W SEC 16 SEWARD MERIDIAN HM PTN SW1/4 SW1/4 BEGIN @ CORNER COMMON TO SECS 16,17,20 & 21 TH E 1320.6 FT TO 1/16 CORNER; TH NO DEG 05'W 1004.5 FT TO POB; TH NO DEG 05'W 332.5 FT TO CORNER 2; TH S57 DEG 30'W 246.6 FT TO CORNER 3; TH S0 DEG 05'	\$82,700.00	\$3,262.77
17906302	HODGDON PAUL & JANE		PO BOX 1150	HOMER	AK	99603	T 6S R 13W SEC 16 SEWARD MERIDIAN HM 0003017 MATTOX SUB LOT 03 EXCLUDING DOT ROW	\$69,100.00	\$3,262.77
17906303	CARLSON EVA & DEITZ A A JR		PO BOX 16165	BOISE	ID	83715	T 6S R 13W SEC 16 SEWARD MERIDIAN HM POR SW1/4 SW1/4 S OF HOMER E RD & W OF LOTS 3 & 4 OF MATTOX SUB EXCLUDING DOT ROW	\$121,900.00	\$3,262.77
17906499	RUSSELL & DEANNA CHESSER		PO BOX 515	ANCHOR POINT	AK	99556	T 6S R 13W SEC 16 SEWARD MERIDIAN HM 0003017 MATTOX SUB LOT 17 & PTN OF SW1/4 SW1/4 DESCRIBED AS: BEGIN @ SEC CORNER COMMON TO SECS 16,17,20&21; TH N89 DEG 55'30"E 499.32 FT; TH N28 DEG 38'10"W 316.53 FT ALONG E BOUNDARY OF MATTOX RD TO SW CORNER OF	\$208,100.00	\$3,262.77
17907001	STINGLEY RICHARD L		34614 N FORK RD	ANCHOR POINT	AK	99556	T 6S R 13W SEC 16 SEWARD MERIDIAN HM 0002388 FRANCES H THORN SUB LOT 2 BLK 1 EXCLUDING DOT ROW	\$135,500.00	\$3,262.77
17907002	ALASKA STATE D O T & P F		PO BOX 196900	ANCHORAGE	AK	99519	T 6S R 13W SEC 16 SEWARD MERIDIAN HM 0002388 FRANCIS H THORN SUB LOT 1 BLK 1	\$40,600.00	\$3,262.77
17907003	FINNIGAN MICHAEL R		PO BOX 533	GIRDWOOD	AK	99587	T 6S R 13W SEC 16 SEWARD MERIDIAN HM 0002388 FRANCIS H THORN SUB LOT 3 BLK 1 EXCLUDING DOT ROW	\$44,300.00	\$3,262.77
17907004	TODD HEATHER D		PO BOX 4031	HOMER	AK	99603	T 6S R 13W SEC 16 SEWARD MERIDIAN HM 0002388 FRANCIS H THORN SUB LOT 4 BLK 1 EXCLUDING DOT ROW	\$129,000.00	\$3,262.77
17907004	TODD MARK M		PO BOX 4031	HOMER	AK	99603	T 6S R 13W SEC 16 SEWARD MERIDIAN HM 0002388 FRANCIS H THORN SUB LOT 4 BLK 1 EXCLUDING DOT ROW	\$129,000.00	\$3,262.77

FINAL ASSESSMENT ROLL

All owners of record are listed. If there is more than one parcel owner,
each owner does not owe a separate assessment. Assessments are due per parcel.

Parcel_ID	OWNER	ATTENTION	ADDRESS	CITY	STATE	ZIPCODE	LEGAL	Assessed Value	Assessment
17907006	MORRIS DEBORAH D		PO BOX 1358	WEST POINT	CA	95255	T 6S R 13W SEC 16 SEWARD MERIDIAN HM 0002388 FRANCIS H THORN SUB LOT 6 BLK 1	\$36,600.00	\$3,262.77
17907007	ROEDL PETER W		4029 MAIN ST	HOMER	AK	99603	T 6S R 13W SEC 16 SEWARD MERIDIAN HM 0002388 FRANCIS H THORN SUB LOT 7 BLK 1	\$38,100.00	\$3,262.77
17907007	ROEDL RHODA L		4029 MAIN ST	HOMER	AK	99603	T 6S R 13W SEC 16 SEWARD MERIDIAN HM 0002388 FRANCIS H THORN SUB LOT 7 BLK 1	\$38,100.00	\$3,262.77
17907008	ROEDL RHODA L		4029 MAIN ST	HOMER	AK	99603	T 6S R 13W SEC 16 SEWARD MERIDIAN HM 0002388 FRANCIS H THORN SUB LOT 8 BLK 1	\$136,900.00	\$3,262.77
17907008	ROEDL PETER W		4029 MAIN ST	HOMER	AK	99603	T 6S R 13W SEC 16 SEWARD MERIDIAN HM 0002388 FRANCIS H THORN SUB LOT 8 BLK 1	\$136,900.00	\$3,262.77
17907010	KORPI JAMES L		PO BOX 110694	ANCHORAGE	AK	99511	T 6S R 13W SEC 16 SEWARD MERIDIAN HM 0002388 FRANCIS H THORN SUB LOT 5 BLK 1 EXCLUDING DOT ROW	\$34,300.00	\$3,262.77
17907010	KORPI LAURA H		PO BOX 110694	ANCHORAGE	AK	99511	T 6S R 13W SEC 16 SEWARD MERIDIAN HM 0002388 FRANCIS H THORN SUB LOT 5 BLK 1 EXCLUDING DOT ROW	\$34,300.00	\$3,262.77
17907011	HOMER ASSEMBLY OF GOD		736 E END RD	HOMER	AK	99603	T 6S R 13W SEC 16 SEWARD MERIDIAN HM 0711205 FRANCIS THORN SUB OF TR A BLK 1-A	\$54,500.00	\$3,262.77
17907012	FEENEY RICHARD L		1813 MARK WHITE AVE	HOMER	AK	99603	T 6S R 13W SEC 16 SEWARD MERIDIAN HM 0711205 FRANCIS THORN SUB OF TR A BLK 2-A	\$54,500.00	\$3,262.77
17908005	SIMPSON VIKKI A		PO BOX 39003	NINILCHIK	AK	99639	T 6S R 13W SEC 14 SEWARD MERIDIAN HM GOVT LOT 5 WEST OF KACHEMAK DRIVE	\$124,100.00	\$3,262.77
17908006	FLEMING GREGORY A		PO BOX 616	BACLIFF	TX	77518	T 6S R 13W SEC 14 SEWARD MERIDIAN HM GOVT LOT 5 EAST OF KACHEMAK DRIVE	\$193,600.00	\$3,262.77
17908006	FLEMING PAMELA J		PO BOX 616	BACLIFF	TX	77518	T 6S R 13W SEC 14 SEWARD MERIDIAN HM GOVT LOT 5 EAST OF KACHEMAK DRIVE	\$193,600.00	\$3,262.77
17908007	FRAIMAN REVOCABLE TRUST		PO BOX 2622	HOMER	AK	99603	T 6S R 13W SEC 14 SEWARD MERIDIAN HM THAT PORTION OF GOVT LOT 14 LYING WEST OF KACHEMAK DR	\$29,300.00	\$3,262.77
17908008	BURBANK SCOTT D & ARAMOVICH SUSAN		PO BOX 2412	HOMER	AK	99603	T 6S R 13W SEC 14 SEWARD MERIDIAN HM THAT PORTION OF GOVT LOT 14 LYING EAST OF KACHEMAK DR	\$182,300.00	\$3,262.77
17908013	ERIKSSON LLC		PO BOX 1552	SOLDOTNA	AK	99669	T 6S R 13W SEC 14 SEWARD MERIDIAN HM GOVT LOT 15 WEST OF KACHEMAK DRIVE	\$28,600.00	\$3,262.77
17908014	ERIKSSON LLC		PO BOX 1552	SOLDOTNA	AK	99669	T 6S R 13W SEC 14 SEWARD MERIDIAN HM GOVT LOT 15 E OF KACHEMAK DR	\$97,800.00	\$3,262.77
17908019	MACK DON AND JEAN LIVING TRUST		PO BOX 2189	HOMER	AK	99603	T 6S R 13W SEC 14 SEWARD MERIDIAN HM GOVT LOT 16 LYING WEST OF KACHEMAK DR	\$160,400.00	\$3,262.77
17908020	GIBSON	ROBERTA D	8541 GREENHILL WAY	ANCHORAGE	AK	99502	T 6S R 13W SEC 14 SEWARD MERIDIAN HM GOVT LOT 16 LYING EAST OF KACHEMAK DR	\$152,600.00	\$3,262.77
17908021	REHDER CHARLES M & DEBRA L		PO BOX 2065	HOMER	AK	99603	T 6S R 13W SEC 14 SEWARD MERIDIAN HM GOVT LOT 17 W OF KACHEMAK DR	\$25,600.00	\$3,262.77
17908022	REHDER CHARLES M & DEBRA L		PO BOX 2065	HOMER	AK	99603	T 6S R 13W SEC 14 SEWARD MERIDIAN HM GOVT LOT 17 E OF KACHEMAK DR	\$145,300.00	\$3,262.77
17908027	TOLMAN COLIN		PO BOX 1373	HOMER	AK	99603	T 6S R 13W SEC 14 SEWARD MERIDIAN HM GOVT LOT 26 W OF KACHEMAK DR	\$21,900.00	\$3,262.77
17908028	TOLMAN COLIN		PO BOX 1373	HOMER	AK	99603	T 6S R 13W SEC 14 SEWARD MERIDIAN HM GOVT LOT 26 E OF KACHEMAK DR	\$176,600.00	\$3,262.77
17908029	EAST ROAD INVESTORS		PO BOX 797	SPRINGFIELD	MO	65801	T 6S R 13W SEC 14 SEWARD MERIDIAN HM NW1/4 OF NW1/4	\$173,200.00	\$3,262.77
17908030	KENNEDY GEORGE A		844 OCEAN DRIVE LOOP	HOMER	AK	99603	T 6S R 13W SEC 14 SEWARD MERIDIAN HM SW1/4 OF NW1/4 EXC N 208.71 FT OF W 208.71 FT	\$190,300.00	\$3,262.77
17908037	LEE ERIC G		PO BOX 2667	HOMER	AK	99603	T 6S R 13W SEC 14 SEWARD MERIDIAN HM GOVT LOT 31 W OF KACHEMAK DR	\$19,600.00	\$3,262.77
17908038	REX ANNE P		8621 TANGLEWOOD TRL	CHAGRIN FALLS	OH	44023	T 6S R 13W SEC 14 SEWARD MERIDIAN HM GOVT LOT 31 E OF KACHEMAK DR	\$132,800.00	\$3,262.77

FINAL ASSESSMENT ROLL

All owners of record are listed. If there is more than one parcel owner,
each owner does not owe a separate assessment. Assessments are due per parcel.

Parcel_ID	OWNER	ATTENTION	ADDRESS	CITY	STATE	ZIPCODE	LEGAL	Assessed Value	Assessment
17908039	AK USA TRUST CO TTEE WILLIAM D JARRETT JR TRAD IRA		PO BOX 196757	ANCHORAGE	AK	99519	T 6S R 13W SEC 14 SEWARD MERIDIAN HM GOVT LOT 32 W OF KACHEMAK DR	\$19,400.00	\$3,262.77
17908040	JULIUSSEN JOHN C		221 E 7TH AVE APT 305	ANCHORAGE	AK	99501	T 6S R 13W SEC 14 SEWARD MERIDIAN HM GOVT LOT 32 E OF KACHEMAK DR	\$194,400.00	\$3,262.77
17908041	ST JEAN KURT		722 WADDELL ST	HOMER	AK	99603	T 6S R 13W SEC 14 SEWARD MERIDIAN HM GOVT LOT 33 W OF KACHEMAK DR	\$20,600.00	\$3,262.77
17908042	HUYARD DALE E		PO BOX 31	PHIPPSBURG	CO	80469	T 6S R 13W SEC 14 SEWARD MERIDIAN HM GOVT LOT 33 E OF KACHEMAK DR	\$160,000.00	\$3,262.77
17908043	LOTT PAM		53775 E END RD	HOMER	AK	99603	T 6S R 13W SEC 14 SEWARD MERIDIAN HM GOVT LOT 34 LYING WEST OF KACHEMAK DRIVE	\$246,500.00	\$3,262.77
17908043	LOTT COLIN L		53775 E END RD	HOMER	AK	99603	T 6S R 13W SEC 14 SEWARD MERIDIAN HM GOVT LOT 34 LYING WEST OF KACHEMAK DRIVE	\$246,500.00	\$3,262.77
17908044	KAERCHER DALE & PATRICIA L		3061 AMBER BAY LOOP	ANCHORAGE	AK	99515	T 6S R 13W SEC 14 SEWARD MERIDIAN HM GOVT LOT 34 E OF KACHEMAK DR	\$196,800.00	\$3,262.77
17908047	TUCKER BENJAMIN DAVID		PO BOX 1962	HOMER	AK	99603	T 6S R 13W SEC 14 SEWARD MERIDIAN HM N 208.71 FT OF W 208.71 FT OF SW1/4 NW1/4	\$12,400.00	\$3,262.77
17908047	TUCKER RAMONA L		PO BOX 1962	HOMER	AK	99603	T 6S R 13W SEC 14 SEWARD MERIDIAN HM N 208.71 FT OF W 208.71 FT OF SW1/4 NW1/4	\$12,400.00	\$3,262.77
17908047	RAND JOE H		PO BOX 1962	HOMER	AK	99603	T 6S R 13W SEC 14 SEWARD MERIDIAN HM N 208.71 FT OF W 208.71 FT OF SW1/4 NW1/4	\$12,400.00	\$3,262.77
17908048	FEULNER-WILLIAMS ALISON K		PO BOX 8027	NIKISKI	AK	99635	T 6S R 13W SEC 14 SEWARD MERIDIAN HM THAT PORTION OF GOVT LOT 30 LYING WEST OF KACHEMAK DR	\$13,600.00	\$3,262.77
17908049	STYVAR KIIRSTEN		PO BOX 386	HOMER	AK	99603	T 6S R 13W SEC 14 SEWARD MERIDIAN HM N1/2 GOVT LOT 30 LYING E OF KACHEMAK DR	\$336,800.00	\$3,262.77
17908049	STYVAR JOSEPH W		PO BOX 386	HOMER	AK	99603	T 6S R 13W SEC 14 SEWARD MERIDIAN HM N1/2 GOVT LOT 30 LYING E OF KACHEMAK DR	\$336,800.00	\$3,262.77
17908050	HOMER CITY OF		491 E PIONEER AVE	HOMER	AK	99603	T 6S R 13W SEC 14 SEWARD MERIDIAN HM S1/2 OF GOVT LOT 30 LYING WEST OF KACHEMAK DR	\$15,000.00	\$3,262.77
17908051	KOTH ANNETTE M		4758 KACHEMAK DR	HOMER	AK	99603	T 6S R 13W SEC 14 SEWARD MERIDIAN HM S1/2 OF GOVT LOT 30 LYING EAST OF KACHEMAK DR	\$247,500.00	\$3,262.77
17908051	KOTH DENNIS C		4758 KACHEMAK DR	HOMER	AK	99603	T 6S R 13W SEC 14 SEWARD MERIDIAN HM S1/2 OF GOVT LOT 30 LYING EAST OF KACHEMAK DR	\$247,500.00	\$3,262.77
17908052	WARREN DONNA D		PO BOX 2581	HOMER	AK	99603	T 6S R 13W SEC 14 SEWARD MERIDIAN HM 2004008 SEEKINS REPLAT LOT 35-A	\$127,700.00	\$3,262.77
17908052	WARREN JOHN L		PO BOX 2581	HOMER	AK	99603	T 6S R 13W SEC 14 SEWARD MERIDIAN HM 2004008 SEEKINS REPLAT LOT 35-A	\$127,700.00	\$3,262.77
17908053	KAISER BEVERLY A		35305 POPPY RIDGE RD # 1	SOLDOTNA	AK	99669	T 6S R 13W SEC 14 SEWARD MERIDIAN HM 2004008 SEEKINS REPLAT LOT 35-B	\$343,100.00	\$3,262.77
17909001	SPURKLAND JAN B UMINSKI		PO BOX 732	HOMER	AK	99603	T 6S R 13W SEC 14 SEWARD MERIDIAN HM 0630311 SUBDIVISION OF LOT 27 & 28 SEC 14 T6S R13W LOT 27A	\$16,300.00	\$3,262.77
17909002	SPURKLAND JAN B UMINSKI		PO BOX 732	HOMER	AK	99603	T 6S R 13W SEC 14 SEWARD MERIDIAN HM 0630311 SUBDIVISION OF LOT 27 & 28 SEC 14 T6S R13W LOT 27D	\$16,100.00	\$3,262.77
17909003	SPURKLAND LARS ERIK		203 W 15TH AVE STE 203	ANCHORAGE	AK	99501	T 6S R 13W SEC 14 SEWARD MERIDIAN HM 0630311 SUBDIVISION OF LOT 27 & 28 SEC 14 T6S R13W LOT 28A	\$15,800.00	\$3,262.77
17909004	SPURKLAND LARS ERIK		203 W 15TH AVE STE 203	ANCHORAGE	AK	99501	T 6S R 13W SEC 14 SEWARD MERIDIAN HM 0630311 SUBDIVISION OF LOT 27 & 28 SEC 14 T6S R13W LOT 28D	\$15,600.00	\$3,262.77
17909005	NAUMANN MARY J		PO BOX 1429	HOMER	AK	99603	T 6S R 13W SEC 14 SEWARD MERIDIAN HM 0630311 SUBDIVISION OF LOT 27 & 28 SEC 14 T6S R13W LOT 27B	\$135,700.00	\$3,262.77
17909008	ROWELL KENNETH A & LINDA L		PO BOX 5095	NIKOLAEVSK	AK	99556	T 6S R 13W SEC 14 SEWARD MERIDIAN HM 0630311 SUBDIVISION OF LOT 27 & 28 SEC 14 T6S R13W LOT 28C	\$98,200.00	\$3,262.77
17909009	ROWELL KENNETH & LINDA		PO BOX 5095	NIKOLAEVSK	AK	99556	T 6S R 13W SEC 14 SEWARD MERIDIAN HM 0880003 - RS THAT PORTION OF LOT 29 LYING EASTERLY OF KACHEMAK DRIVE RECORD OF SURVEY 88-03	\$129,100.00	\$3,262.77

All owners of record are listed. If there is more than one parcel owner,
each owner does not owe a separate assessment. Assessments are due per parcel.

Parcel_ID	OWNER	ATTENTION	ADDRESS	CITY	STATE	ZIPCODE	LEGAL	Assessed Value	Assessment
17909010	SULLIVAN WILLIAM B Jr		PO BOX 943	KENAI	AK	99611	T 6S R 13W SEC 14 SEWARD MERIDIAN HM 0880003 - RS THAT PORTION OF LOT 29 LYING WESTERLY OF KACHEMAK DRIVE RECORD OF SURVEY 88-03	\$20,200.00	\$3,262.77
17909011	VANDRUFF DEBORAH		1820 LOGAN ST	ANCHORAGE	AK	99508	T 6S R 13W SEC 14 SEWARD MERIDIAN HM 0990080 UMINSKI 1997 ADDN LOT 27-C1	\$129,900.00	\$3,262.77
17909012	WARREN JOHN L		PO BOX 2581	HOMER	AK	99603	T 6S R 13W SEC 14 SEWARD MERIDIAN HM 0990080 UMINSKI 1997 ADDN LOT 28-B1	\$122,500.00	\$3,262.77
17910003	BURGESS CHARLES F & ELAINE A		PO BOX 15251	FRITZ CREEK	AK	99603	T 6S R 13W SEC 14 SEWARD MERIDIAN HM THAT PORTION OF GOVT LOT 37 LYING EAST OF KACHEMAK BAY DRIVE	\$438,600.00	\$3,262.77
17910005	JOHNSTON WILLIAM H		3200 GULLEY RD	HOMEDALE	ID	83628	T 6S R 13W SEC 14 SEWARD MERIDIAN HM THAT PORTION OF GOVT LOT 38 LYING EAST OF KACHEMAK BAY DRIVE	\$672,100.00	\$3,262.77
17910005	JOHNSTON CHARLENE V		3200 GULLEY RD	HOMEDALE	ID	83628	T 6S R 13W SEC 14 SEWARD MERIDIAN HM THAT PORTION OF GOVT LOT 38 LYING EAST OF KACHEMAK BAY DRIVE	\$672,100.00	\$3,262.77
17910006	CHEW LIVING TRUST	DENNIS K & KATHLEEN A CHEW TRUSTEES	3085 E OLIVE AVE	MERCED	CA	95340	T 6S R 13W SEC 14 SEWARD MERIDIAN HM THAT PORTION OF GOVT LOT 39 LYING WEST OF KACHEMAK DR	\$37,200.00	\$3,262.77
17910014	IDAH & ASSOC		PO BOX 91516	ANCHORAGE	AK	99509	T 6S R 13W SEC 14 SEWARD MERIDIAN HM GOVT LOT 48	\$72,800.00	\$3,262.77
17910015	ZOLLO ROBERT A		PO BOX 1251	CAPTAIN COOK	HI	96704	T 6S R 13W SEC 14 SEWARD MERIDIAN HM GOVT LOT 49 W OF KACHEMAK DR	\$159,100.00	\$3,262.77
17910018	RIDER PATRICK J & ASTRIDE		2045 CLIFFSIDE DR	ANCHORAGE	AK	99501	T 6S R 13W SEC 14 SEWARD MERIDIAN HM GOVT LOT 51 E OF KACHEMAK DR	\$45,500.00	\$3,262.77
17910020	MOUW JOHN & MARIKA JOINT REVOCABLE TRUST		PO BOX 4084	HOMER	AK	99603	T 6S R 13W SEC 14 SEWARD MERIDIAN HM 0731555 CHARLES R HART & JAMES O CAMPBELL PROPERTY TRACT 52A	\$16,700.00	\$3,262.77
17910021	MAJIK ENTERPRISES I INC		10195 E PARADISE DR	SCOTTSDALE	AZ	85260	T 6S R 13W SEC 14 SEWARD MERIDIAN HM 0731555 CHARLES R HART & JAMES O CAMPBELL PROPERTY TRACT 52B	\$289,600.00	\$3,262.77
17910031	LEICHTUNG MARTIN & BARBARA		4260 KACHEMAK BAY DR	HOMER	AK	99603	T 6S R 13W SEC 14 SEWARD MERIDIAN HM 0750043 MORRIS SUB LOT 49-A	\$336,300.00	\$3,262.77
17910032	WHITMORE D CRAIG & NANCY S		PO BOX 1984	HOMER	AK	99603	T 6S R 13W SEC 14 SEWARD MERIDIAN HM 0750043 MORRIS SUB LOT 49-B	\$395,400.00	\$3,262.77
17910035	SAYER FRANCINE		PO BOX 10	HOMER	AK	99603	T 6S R 13W SEC 14 SEWARD MERIDIAN HM GL 40 EXCL ANY PTN W/IN KACHEMAK BAY DR	\$372,600.00	\$3,262.77
17910035	SAYER PAUL		PO BOX 10	HOMER	AK	99603	T 6S R 13W SEC 14 SEWARD MERIDIAN HM GL 40 EXCL ANY PTN W/IN KACHEMAK BAY DR	\$372,600.00	\$3,262.77
17910036	LEDBETTER ANTHONY STEVE & CATHY P		PO BOX 871396	WASILLA	AK	99687	T 6S R 13W SEC 14 SEWARD MERIDIAN HM THAT PORTION OF GOVT LOT 42 DEPICTED AS LOT 42-B ON THE RECORD OF SURVEY ENTITLED TYRER-HALGENS SURVEY	\$22,600.00	\$3,262.77
17910037	LEDBETTER ANTHONY STEVE & CATHY P		PO BOX 871396	WASILLA	AK	99687	T 6S R 13W SEC 14 SEWARD MERIDIAN HM THAT PORTION OF GOVT LOT 42 DEPICTED AS LOT 42-A ON THE RECORD OF SURVEY ENTITLED TYRER-HALGENS SURVEY	\$41,300.00	\$3,262.77
17910038	WARREN JOHN L		PO BOX 2581	HOMER	AK	99603	T 6S R 13W SEC 14 SEWARD MERIDIAN HM 2010042 JOHN L WARREN REPLAT LOT 37A	\$53,000.00	\$3,262.77
17911003	EDMINSTER MARK S & MARY M		PO BOX 1874	HOMER	AK	99603	T 6S R 13W SEC 14 SEWARD MERIDIAN HM 0004712 HARRY FEYER SUB LOT 2	\$183,900.00	\$3,262.77
17911004	ANGLIN LAURA E		PO BOX 1406	HOMER	AK	99603	T 6S R 13W SEC 14 SEWARD MERIDIAN HM 0004712 HARRY FEYER SUB LOT 3	\$43,500.00	\$3,262.77
17911004	ANGLIN THOMAS G		PO BOX 1406	HOMER	AK	99603	T 6S R 13W SEC 14 SEWARD MERIDIAN HM 0004712 HARRY FEYER SUB LOT 3	\$43,500.00	\$3,262.77
17911005	HOMER CITY OF		491 E PIONEER AVE	HOMER	AK	99603	T 6S R 13W SEC 14 SEWARD MERIDIAN HM 0004712 HARRY FEYER SUB LOT 1	\$30,900.00	\$3,262.77
17911006	WILLISTON MARK DAVID & LYNDES JAN TRACY		289 OLD STREET RD	PETERBOROUGH	NH	03458	T 6S R 13W SEC 14 SEWARD MERIDIAN HM GOVT LOT 46B	\$31,700.00	\$3,262.77
17911007	BROMLEY KERRY L		1370 W LAKE LUCILLE DR	WASILLA	AK	99654	T 6S R 13W SEC 14 SEWARD MERIDIAN HM GOVT LOT 46A	\$55,900.00	\$3,262.77

FINAL ASSESSMENT ROLL

All owners of record are listed. If there is more than one parcel owner,
each owner does not owe a separate assessment. Assessments are due per parcel.

Parcel_ID	OWNER	ATTENTION	ADDRESS	CITY	STATE	ZIPCODE	LEGAL	Assessed Value	Assessment
17911008	CARLSON VICTOR D		1408 W 10TH AVE	ANCHORAGE	AK	99501	T 6S R 13W SEC 14 SEWARD MERIDIAN HM GOVT LOT 46C	\$49,900.00	\$3,262.77
17912401	MARION LOUIS J & DINA R		1224 COOK WAY	HOMER	AK	99603	T 6S R 13W SEC 21 SEWARD MERIDIAN HM 0840110 VIRGINIA LYNN SUB NO 3 LOT 1	\$184,900.00	\$3,262.77
17912402	YERRINGTON LUBA		4001 MATTOX RD	HOMER	AK	99603	T 6S R 13W SEC 21 SEWARD MERIDIAN HM 0840110 VIRGINIA LYNN SUB NO 3 LOT 2	\$158,300.00	\$3,262.77
17912403	BAILEY MARSHA		PO BOX 200225	ANCHORAGE	AK	99520	T 6S R 13W SEC 21 SEWARD MERIDIAN HM 0840110 VIRGINIA LYNN SUB NO 3 LOT 3	\$155,700.00	\$3,262.77
17912403	BAILEY RAYMOND		PO BOX 200225	ANCHORAGE	AK	99520	T 6S R 13W SEC 21 SEWARD MERIDIAN HM 0840110 VIRGINIA LYNN SUB NO 3 LOT 3	\$155,700.00	\$3,262.77
17912405	SHOWS MARY JANE		60389 BRYANT CT	HOMER	AK	99603	T 6S R 13W SEC 21 SEWARD MERIDIAN HM 0840110 VIRGINIA LYNN SUB NO 3 LOT 5	\$152,700.00	\$3,262.77
17912406	KC & JC PROPERTIES LLC		58069 REA DR	HOMER	AK	99603	T 6S R 13W SEC 21 SEWARD MERIDIAN HM 0840110 VIRGINIA LYNN SUB NO 3 LOT 6	\$235,900.00	\$3,262.77
17912407	YOUNT FAMILY TRUST		12 PELICAN LN	ELDON	MO	65026	T 6S R 13W SEC 21 SEWARD MERIDIAN HM 0840110 VIRGINIA LYNN SUB NO 3 LOT 7	\$189,700.00	\$3,262.77
17912408	SWAN MICHAEL BARDEN		PO BOX 2397	HOMER	AK	99603	T 6S R 13W SEC 21 SEWARD MERIDIAN HM 0840110 VIRGINIA LYNN SUB NO 3 LOT 8	\$250,200.00	\$3,262.77
17912409	HAINA KARI J		3998 BELLUGA CIR	HOMER	AK	99603	T 6S R 13W SEC 21 SEWARD MERIDIAN HM 0840110 VIRGINIA LYNN SUB NO 3 LOT 9	\$184,700.00	\$3,262.77
17912410	ARNO FAYE MICHELLE		3994 BELLUGA CIR	HOMER	AK	99603	T 6S R 13W SEC 21 SEWARD MERIDIAN HM 0840110 VIRGINIA LYNN SUB NO 3 LOT 10	\$214,500.00	\$3,262.77
17912411	STAGE HEIDI J		PO BOX 1970	HOMER	AK	99603	T 6S R 13W SEC 21 SEWARD MERIDIAN HM 0840110 VIRGINIA LYNN SUB NO 3 LOT 11	\$350,700.00	\$3,262.77
17912411	STAGE TIMOTHY T		PO BOX 1970	HOMER	AK	99603	T 6S R 13W SEC 21 SEWARD MERIDIAN HM 0840110 VIRGINIA LYNN SUB NO 3 LOT 11	\$350,700.00	\$3,262.77
17912412	ALASKA USA FEDERAL CREDIT UNION		425 PHILLIPS BLVD	EWING	NJ	08618	T 6S R 13W SEC 21 SEWARD MERIDIAN HM 0840110 VIRGINIA LYNN SUB NO 3 LOT 12	\$122,600.00	\$3,262.77
17912413	BISHOP KAREN A		PO BOX 1283	ANCHOR POINT	AK	99556	T 6S R 13W SEC 21 SEWARD MERIDIAN HM 0840110 VIRGINIA LYNN SUB NO 3 LOT 13	\$156,700.00	\$3,262.77
17912414	LEWIS DAVID G & MASLOW CAROLYN J		PO BOX 468	HOMER	AK	99603	T 6S R 13W SEC 21 SEWARD MERIDIAN HM 0840110 VIRGINIA LYNN SUB # 3 LOT 14	\$35,600.00	\$3,262.77
17912415	LEWIS DAVID G & MASLOW CAROLYN J		PO BOX 468	HOMER	AK	99603	T 6S R 13W SEC 21 SEWARD MERIDIAN HM 0840110 VIRGINIA LYNN SUB NO 3 LOT 15	\$155,800.00	\$3,262.77
17912416	DAWSON KATIE D		1155 AURORA CT	HOMER	AK	99603	T 6S R 13W SEC 21 SEWARD MERIDIAN HM 0840110 VIRGINIA LYNN SUB NO 3 LOT 16	\$124,700.00	\$3,262.77
17912417	BOWLER TIMOTHY J & MELISSA A		PO BOX 2980	HOMER	AK	99603	T 6S R 13W SEC 21 SEWARD MERIDIAN HM 0840110 VIRGINIA LYNN SUB NO 3 LOT 17	\$132,200.00	\$3,262.77
17912418	HAUNSCHILD PAULA LIVING TRUST		PO BOX 1590	HOMER	AK	99603	T 6S R 13W SEC 21 SEWARD MERIDIAN HM 0840110 VIRGINIA LYNN SUB NO 3 LOT 18	\$245,300.00	\$3,262.77
17912419	SNOWDEN MARIANNE D LIVING TRUST		1112 AURORA CT	HOMER	AK	99603	T 6S R 13W SEC 21 SEWARD MERIDIAN HM 0840110 VIRGINIA LYNN SUB NO 3 LOT 19	\$153,300.00	\$3,262.77
17912420	SNOWDEN MARIANNE D LIVING TRUST		1112 AURORA CT	HOMER	AK	99603	T 6S R 13W SEC 21 SEWARD MERIDIAN HM 0840110 VIRGINIA LYNN SUB NO 3 LOT 20	\$32,700.00	\$3,262.77
17912423	KENAI PENINSULA HOUSING INITIATIVES INC		3751 STERLING HWY	HOMER	AK	99603	T 6S R 13W SEC 21 SEWARD MERIDIAN HM 0840110 VIRGINIA LYNN SUB # 3 LOT 23	\$34,500.00	\$3,262.77
17912424	SOARES MANUEL J		3101 E COTTLE LOOP	WASILLA	AK	99654	T 6S R 13W SEC 21 SEWARD MERIDIAN HM 0610256 VIRGINIA LYNN SUB LOT 5	\$37,100.00	\$3,262.77
17912427	TORNES VIRGINIA F		PO BOX 2497	HOMER	AK	99603	T 6S R 13W SEC 21 SEWARD MERIDIAN HM 0870007 VIRGINIA LYNN SUB NO 4 LOT 6-B	\$72,200.00	\$3,262.77
17912428	KENAI PENINSULA HOUSING INITIATIVES INC		3751 STERLING HWY	HOMER	AK	99603	T 6S R 13W SEC 21 SEWARD MERIDIAN HM 0990033 VIRGINIA LYNN SUB UNIT 5 LOT 21-A	\$148,000.00	\$3,262.77
17912429	KENAI PENINSULA HOUSING INITIATIVES INC		3751 STERLING HWY	HOMER	AK	99603	T 6S R 13W SEC 21 SEWARD MERIDIAN HM 0990033 VIRGINIA LYNN SUB UNIT 5 LOT 22-A	\$34,500.00	\$3,262.77

FINAL ASSESSMENT ROLL

All owners of record are listed. If there is more than one parcel owner,
each owner does not owe a separate assessment. Assessments are due per parcel.

Parcel_ID	OWNER	ATTENTION	ADDRESS	CITY	STATE	ZIPCODE	LEGAL	Assessed Value	Assessment
17912430	ROUSE STEVEN L		PO BOX 1889	HOMER	AK	99603	T 6S R 13W SEC 21 SEWARD MERIDIAN HM 2005077 VIRGINIA LYNN SUB NO 6 LOT 4A	\$32,400.00	\$3,262.77
17912431	GARVEY ELIZABETH M		4037 MATTOX RD	HOMER	AK	99603	T 6S R 13W SEC 21 SEWARD MERIDIAN HM 2005077 VIRGINIA LYNN SUB NO 6 LOT 4B	\$232,400.00	\$3,262.77
17912431	GARVEY JOSHUA A		4037 MATTOX RD	HOMER	AK	99603	T 6S R 13W SEC 21 SEWARD MERIDIAN HM 2005077 VIRGINIA LYNN SUB NO 6 LOT 4B	\$232,400.00	\$3,262.77
17913101	LAVIN MICHAEL E & SUSAN J		8351 COUNTRY WOODS CT	ANCHORAGE	AK	99502	T 6S R 13W SEC 21 SEWARD MERIDIAN HM 0610256 VIRGINIA LYN SUB LOT 34	\$29,700.00	\$3,262.77
17913102	SOARES MANUEL J		3101 E COTTLE LOOP	WASILLA	AK	99654	T 6S R 13W SEC 21 SEWARD MERIDIAN HM 0610256 VIRGINIA LYN SUB LOT 33	\$29,700.00	\$3,262.77
17913103	KENNEDY BARBARA		1133 COOK WAY	HOMER	AK	99603	T 6S R 13W SEC 21 SEWARD MERIDIAN HM 0610256 VIRGINIA LYN SUB LOT 32	\$101,900.00	\$3,262.77
17913104	KENNEDY BARBARA		1133 COOK WAY	HOMER	AK	99603	T 6S R 13W SEC 21 SEWARD MERIDIAN HM 0610256 VIRGINIA LYN SUB LOT 31	\$37,100.00	\$3,262.77
17913105	ROUSE STEVEN L		PO BOX 1889	HOMER	AK	99603	T 6S R 13W SEC 21 SEWARD MERIDIAN HM 0610256 VIRGINIA LYN SUB LOT 30	\$37,100.00	\$3,262.77
17913106	KRIVITSKY LOUIS M & ALICE J		PO BOX 1321	HOMER	AK	99603	T 6S R 13W SEC 21 SEWARD MERIDIAN HM 0610256 VIRGINIA LYN SUB LOT 29	\$234,300.00	\$3,262.77
17913107	KERNS THOMAS R & DEBORA A		PO BOX 4042	HOMER	AK	99603	T 6S R 13W SEC 21 SEWARD MERIDIAN HM 0610256 VIRGINIA LYN SUB LOT 28	\$196,000.00	\$3,262.77
17913108	SACHECK CAROL A		PO BOX 2032	HOMER	AK	99603	T 6S R 13W SEC 21 SEWARD MERIDIAN HM 0610256 VIRGINIA LYN SUB LOT 27	\$199,100.00	\$3,262.77
17913109	WRIGHT CHANTEL		421 227TH LN NE	SAMMAMISH	WA	98074	T 6S R 13W SEC 21 SEWARD MERIDIAN HM 0610256 VIRGINIA LYN SUB LOT 26	\$193,700.00	\$3,262.77
17913109	WRIGHT JOEL ROGER		421 227TH LN NE	SAMMAMISH	WA	98074	T 6S R 13W SEC 21 SEWARD MERIDIAN HM 0610256 VIRGINIA LYN SUB LOT 26	\$193,700.00	\$3,262.77
17913110	ULRICH MARY ELLEN		1233 COOK WAY	HOMER	AK	99603	T 6S R 13W SEC 21 SEWARD MERIDIAN HM 0610256 VIRGINIA LYN SUB LOT 25	\$158,500.00	\$3,262.77
17913110	ULRICH JOHN I		1233 COOK WAY	HOMER	AK	99603	T 6S R 13W SEC 21 SEWARD MERIDIAN HM 0610256 VIRGINIA LYN SUB LOT 25	\$158,500.00	\$3,262.77
17913111	WHITAKER EVELYN		PO BOX 1517	ROHNERT PARK	CA	94927	T 6S R 13W SEC 21 SEWARD MERIDIAN HM 0610256 VIRGINIA LYN SUB LOT 24	\$39,000.00	\$3,262.77
17913201	BEACHY CONSTRUCTION INC		5243 KACHEMAK DR # A	HOMER	AK	99603	T 6S R 13W SEC 21 SEWARD MERIDIAN HM 0610256 VIRGINIA LYN SUB LOT 35	\$15,600.00	\$3,262.77
17913201	HUEPER MARILYN		PO BOX 301	HOMER	AK	99603	T 6S R 13W SEC 21 SEWARD MERIDIAN HM 0610256 VIRGINIA LYN SUB LOT 35	\$15,600.00	\$3,262.77
17913201	HUEPER PAUL		PO BOX 301	HOMER	AK	99603	T 6S R 13W SEC 21 SEWARD MERIDIAN HM 0610256 VIRGINIA LYN SUB LOT 35	\$15,600.00	\$3,262.77
17913202	HUEPER PAUL		PO BOX 301	HOMER	AK	99603	T 6S R 13W SEC 21 SEWARD MERIDIAN HM 0610256 VIRGINIA LYN SUB LOT 36	\$15,600.00	\$3,262.77
17913202	BEACHY CONSTRUCTION INC		5243 KACHEMAK DR # A	HOMER	AK	99603	T 6S R 13W SEC 21 SEWARD MERIDIAN HM 0610256 VIRGINIA LYN SUB LOT 36	\$15,600.00	\$3,262.77
17913202	HUEPER MARILYN		PO BOX 301	HOMER	AK	99603	T 6S R 13W SEC 21 SEWARD MERIDIAN HM 0610256 VIRGINIA LYN SUB LOT 36	\$15,600.00	\$3,262.77
17913203	BEACHY CONSTRUCTION INC		5243 KACHEMAK DR # A	HOMER	AK	99603	T 6S R 13W SEC 21 SEWARD MERIDIAN HM 0610256 VIRGINIA LYN SUB LOT 37	\$15,600.00	\$3,262.77
17913203	HUEPER MARILYN		PO BOX 301	HOMER	AK	99603	T 6S R 13W SEC 21 SEWARD MERIDIAN HM 0610256 VIRGINIA LYN SUB LOT 37	\$15,600.00	\$3,262.77
17913203	HUEPER PAUL		PO BOX 301	HOMER	AK	99603	T 6S R 13W SEC 21 SEWARD MERIDIAN HM 0610256 VIRGINIA LYN SUB LOT 37	\$15,600.00	\$3,262.77
17913204	BEACHY CONSTRUCTION INC		5243 KACHEMAK DR # A	HOMER	AK	99603	T 6S R 13W SEC 21 SEWARD MERIDIAN HM 0610256 VIRGINIA LYN SUB LOT 38	\$15,600.00	\$3,262.77
17913204	HUEPER MARILYN		PO BOX 301	HOMER	AK	99603	T 6S R 13W SEC 21 SEWARD MERIDIAN HM 0610256 VIRGINIA LYN SUB LOT 38	\$15,600.00	\$3,262.77

FINAL ASSESSMENT ROLL

All owners of record are listed. If there is more than one parcel owner, each owner does not owe a separate assessment. Assessments are due per parcel.

Parcel_ID	OWNER	ATTENTION	ADDRESS	CITY	STATE	ZIPCODE	LEGAL	Assessed Value	Assessment
17913204	HUEPER PAUL		PO BOX 301	HOMER	AK	99603	T 6S R 13W SEC 21 SEWARD MERIDIAN HM 0610256 VIRGINIA LYN SUB LOT 38	\$15,600.00	\$3,262.77
17913205	HUEPER PAUL		PO BOX 301	HOMER	AK	99603	T 6S R 13W SEC 21 SEWARD MERIDIAN HM 0610256 VIRGINIA LYN SUB LOT 39	\$15,600.00	\$3,262.77
17913205	HUEPER MARILYN		PO BOX 301	HOMER	AK	99603	T 6S R 13W SEC 21 SEWARD MERIDIAN HM 0610256 VIRGINIA LYN SUB LOT 39	\$15,600.00	\$3,262.77
17913205	BEACHY CONSTRUCTION INC		5243 KACHEMAK DR # A	HOMER	AK	99603	T 6S R 13W SEC 21 SEWARD MERIDIAN HM 0610256 VIRGINIA LYN SUB LOT 39	\$15,600.00	\$3,262.77
17913206	HUEPER MARILYN		PO BOX 301	HOMER	AK	99603	T 6S R 13W SEC 21 SEWARD MERIDIAN HM 0610256 VIRGINIA LYN SUB LOT 40	\$15,600.00	\$3,262.77
17913206	BEACHY CONSTRUCTION INC		5243 KACHEMAK DR # A	HOMER	AK	99603	T 6S R 13W SEC 21 SEWARD MERIDIAN HM 0610256 VIRGINIA LYN SUB LOT 40	\$15,600.00	\$3,262.77
17913206	HUEPER PAUL		PO BOX 301	HOMER	AK	99603	T 6S R 13W SEC 21 SEWARD MERIDIAN HM 0610256 VIRGINIA LYN SUB LOT 40	\$15,600.00	\$3,262.77
17913212	HANSON DAVID B		PO BOX 3808	SOLDOTNA	AK	99669	T 6S R 13W SEC 21 SEWARD MERIDIAN HM 0610256 VIRGINIA LYN SUB LOT 46	\$45,800.00	\$3,262.77
17913212	HANSON SUSAN L		PO BOX 3808	SOLDOTNA	AK	99669	T 6S R 13W SEC 21 SEWARD MERIDIAN HM 0610256 VIRGINIA LYN SUB LOT 46	\$45,800.00	\$3,262.77
17913301	HUEPER MARILYN		PO BOX 301	HOMER	AK	99603	T 6S R 13W SEC 21 SEWARD MERIDIAN HM 0610256 VIRGINIA LYN SUB LOT 58	\$22,200.00	\$3,262.77
17913301	BEACHY CONSTRUCTION INC		5243 KACHEMAK DR # A	HOMER	AK	99603	T 6S R 13W SEC 21 SEWARD MERIDIAN HM 0610256 VIRGINIA LYN SUB LOT 58	\$22,200.00	\$3,262.77
17913301	HUEPER PAUL		PO BOX 301	HOMER	AK	99603	T 6S R 13W SEC 21 SEWARD MERIDIAN HM 0610256 VIRGINIA LYN SUB LOT 58	\$22,200.00	\$3,262.77
17913302	HUEPER MARILYN		PO BOX 301	HOMER	AK	99603	T 6S R 13W SEC 21 SEWARD MERIDIAN HM 0610256 VIRGINIA LYN SUB LOT 57	\$16,400.00	\$3,262.77
17913302	BEACHY CONSTRUCTION INC		5243 KACHEMAK DR # A	HOMER	AK	99603	T 6S R 13W SEC 21 SEWARD MERIDIAN HM 0610256 VIRGINIA LYN SUB LOT 57	\$16,400.00	\$3,262.77
17913302	HUEPER PAUL		PO BOX 301	HOMER	AK	99603	T 6S R 13W SEC 21 SEWARD MERIDIAN HM 0610256 VIRGINIA LYN SUB LOT 57	\$16,400.00	\$3,262.77
17913303	HUEPER PAUL		PO BOX 301	HOMER	AK	99603	T 6S R 13W SEC 21 SEWARD MERIDIAN HM 0610256 VIRGINIA LYN SUB LOT 56	\$16,400.00	\$3,262.77
17913303	HUEPER MARILYN		PO BOX 301	HOMER	AK	99603	T 6S R 13W SEC 21 SEWARD MERIDIAN HM 0610256 VIRGINIA LYN SUB LOT 56	\$16,400.00	\$3,262.77
17913303	BEACHY CONSTRUCTION INC		5243 KACHEMAK DR # A	HOMER	AK	99603	T 6S R 13W SEC 21 SEWARD MERIDIAN HM 0610256 VIRGINIA LYN SUB LOT 56	\$16,400.00	\$3,262.77
17913304	HUEPER PAUL		PO BOX 301	HOMER	AK	99603	T 6S R 13W SEC 21 SEWARD MERIDIAN HM 0610256 VIRGINIA LYN SUB LOT 55	\$16,400.00	\$3,262.77
17913304	HUEPER MARILYN		PO BOX 301	HOMER	AK	99603	T 6S R 13W SEC 21 SEWARD MERIDIAN HM 0610256 VIRGINIA LYN SUB LOT 55	\$16,400.00	\$3,262.77
17913304	BEACHY CONSTRUCTION INC		5243 KACHEMAK DR # A	HOMER	AK	99603	T 6S R 13W SEC 21 SEWARD MERIDIAN HM 0610256 VIRGINIA LYN SUB LOT 55	\$16,400.00	\$3,262.77
17913305	HUEPER MARILYN		PO BOX 301	HOMER	AK	99603	T 6S R 13W SEC 21 SEWARD MERIDIAN HM 0610256 VIRGINIA LYN SUB LOT 54	\$16,400.00	\$3,262.77
17913305	HUEPER PAUL		PO BOX 301	HOMER	AK	99603	T 6S R 13W SEC 21 SEWARD MERIDIAN HM 0610256 VIRGINIA LYN SUB LOT 54	\$16,400.00	\$3,262.77
17913305	BEACHY CONSTRUCTION INC		5243 KACHEMAK DR # A	HOMER	AK	99603	T 6S R 13W SEC 21 SEWARD MERIDIAN HM 0610256 VIRGINIA LYN SUB LOT 54	\$16,400.00	\$3,262.77
17913306	HUEPER PAUL		PO BOX 301	HOMER	AK	99603	T 6S R 13W SEC 21 SEWARD MERIDIAN HM 0610256 VIRGINIA LYN SUB LOT 53	\$16,400.00	\$3,262.77
17913306	HUEPER MARILYN		PO BOX 301	HOMER	AK	99603	T 6S R 13W SEC 21 SEWARD MERIDIAN HM 0610256 VIRGINIA LYN SUB LOT 53	\$16,400.00	\$3,262.77
17913306	BEACHY CONSTRUCTION INC		5243 KACHEMAK DR # A	HOMER	AK	99603	T 6S R 13W SEC 21 SEWARD MERIDIAN HM 0610256 VIRGINIA LYN SUB LOT 53	\$16,400.00	\$3,262.77

FINAL ASSESSMENT ROLL

All owners of record are listed. If there is more than one parcel owner,
each owner does not owe a separate assessment. Assessments are due per parcel.

Parcel_ID	OWNER	ATTENTION	ADDRESS	CITY	STATE	ZIPCODE	LEGAL	Assessed Value	Assessment
17914001	SCHNEIDER NORMAN E		PO BOX 3338	HOMER	AK	99603	T 6S R 13W SEC 21 SEWARD MERIDIAN HM 0000000 FRITZ SUB LOT 4	\$244,500.00	\$3,262.77
17914001	IHLI JULIEANNE		PO BOX 3338	HOMER	AK	99603	T 6S R 13W SEC 21 SEWARD MERIDIAN HM 0000000 FRITZ SUB LOT 4	\$244,500.00	\$3,262.77
17914002	SCHNEIDER NORMAN E & JULIEANNE I		PO BOX 3338	HOMER	AK	99603	T 6S R 13W SEC 21 SEWARD MERIDIAN HM 0000000 FRITZ SUB LOT 3	\$32,200.00	\$3,262.77
17914003	DEVANEY LEONARD R		108 SHULER DR # B	SITKA	AK	99835	T 6S R 13W SEC 21 SEWARD MERIDIAN HM 0000000 FRITZ SUB LOT 2	\$12,900.00	\$3,262.77
17914003	ORR DARLENE JO		108B SHULER DR	SITKA	AK	99835	T 6S R 13W SEC 21 SEWARD MERIDIAN HM 0000000 FRITZ SUB LOT 2	\$12,900.00	\$3,262.77
17914004	LINK JAMES A & ELAINE M		8138 FRANK ST	ANCHORAGE	AK	99518	T 6S R 13W SEC 21 SEWARD MERIDIAN HM 0000000 FRITZ SUB LOT 1	\$18,600.00	\$3,262.77
17914007	HANKINS LELAND T & BONNIE L		PO BOX 1039	HOMER	AK	99603	T 6S R 13W SEC 21 SEWARD MERIDIAN HM 0840051 FRITZ SUB UNIT 2 LOT 1	\$221,700.00	\$3,262.77
17914008	BIESSEL WAYNE		1276 BELUGA CT	HOMER	AK	99603	T 6S R 13W SEC 21 SEWARD MERIDIAN HM 0840051 FRITZ SUB UNIT 2 LOT 2	\$145,800.00	\$3,262.77
17914008	EAGLE KATHLEEN		1276 BELUGA CT	HOMER	AK	99603	T 6S R 13W SEC 21 SEWARD MERIDIAN HM 0840051 FRITZ SUB UNIT 2 LOT 2	\$145,800.00	\$3,262.77
17914009	BOWERSOX ERIN		1330B MISSION RD	HOMER	AK	99603	T 6S R 13W SEC 21 SEWARD MERIDIAN HM 0840051 FRITZ SUB UNIT 2 LOT 3	\$32,000.00	\$3,262.77
17914009	BOWERSOX EARL		1330B MISSION RD	HOMER	AK	99603	T 6S R 13W SEC 21 SEWARD MERIDIAN HM 0840051 FRITZ SUB UNIT 2 LOT 3	\$32,000.00	\$3,262.77
17914010	BUE SHIRLEY S REVOCABLE TRUST		3900 HAMPTON DR	ANCHORAGE	AK	99504	T 6S R 13W SEC 21 SEWARD MERIDIAN HM 0840051 FRITZ SUB UNIT 2 LOT 4	\$209,600.00	\$3,262.77
17914010	BUE ARNE L REVOCABLE TRUST		3900 HAMPTON DR	ANCHORAGE	AK	99504	T 6S R 13W SEC 21 SEWARD MERIDIAN HM 0840051 FRITZ SUB UNIT 2 LOT 4	\$209,600.00	\$3,262.77
17914011	NORTON PETER C & LAURA W		1292 BELUGA CT	HOMER	AK	99603	T 6S R 13W SEC 21 SEWARD MERIDIAN HM 0840051 FRITZ SUB UNIT 2 LOT 5	\$122,200.00	\$3,262.77
17914012	ETZWILER KESHA J		1312 BELUGA CT	HOMER	AK	99603	T 6S R 13W SEC 21 SEWARD MERIDIAN HM 0840051 FRITZ SUB UNIT 2 LOT 6	\$241,700.00	\$3,262.77
17914012	ETZWILER MICHAEL J		1312 BELUGA CT	HOMER	AK	99603	T 6S R 13W SEC 21 SEWARD MERIDIAN HM 0840051 FRITZ SUB UNIT 2 LOT 6	\$241,700.00	\$3,262.77
17914013	FORD SHARON MARIE		1318 BELUGA CT	HOMER	AK	99603	T 6S R 13W SEC 21 SEWARD MERIDIAN HM 0840051 FRITZ SUB UNIT 2 LOT 7	\$176,600.00	\$3,262.77
17914014	RYCKMAN MICHAEL A & SHARON LYNN		1325 BELUGA CT	HOMER	AK	99603	T 6S R 13W SEC 21 SEWARD MERIDIAN HM 0840051 FRITZ SUB UNIT 2 LOT 8	\$172,300.00	\$3,262.77
17914015	HUNTSMAN JULIETA		1313 BELUGA CT	HOMER	AK	99603	T 6S R 13W SEC 21 SEWARD MERIDIAN HM 0840051 FRITZ SUB UNIT 2 LOT 9	\$170,100.00	\$3,262.77
17914015	HUNTSMAN JEFFERSON J		1313 BELUGA CT	HOMER	AK	99603	T 6S R 13W SEC 21 SEWARD MERIDIAN HM 0840051 FRITZ SUB UNIT 2 LOT 9	\$170,100.00	\$3,262.77
17914016	DIAZ MELBA G		21180 HWY 186 E	RAYMONDVILLE	TX	78580	T 6S R 13W SEC 21 SEWARD MERIDIAN HM 0840051 FRITZ SUB UNIT 2 LOT 10	\$161,600.00	\$3,262.77
17914016	DIAZ JOSEPH A		21180 HWY 186 E	RAYMONDVILLE	TX	78580	T 6S R 13W SEC 21 SEWARD MERIDIAN HM 0840051 FRITZ SUB UNIT 2 LOT 10	\$161,600.00	\$3,262.77
17914017	NELSON CYNTHIA L		1281 BELUGA CT	HOMER	AK	99603	T 6S R 13W SEC 21 SEWARD MERIDIAN HM 0840051 FRITZ SUB UNIT 2 LOT 11	\$187,200.00	\$3,262.77
17914018	LOVELACE LU ANNA		1261 BELUGA CT	HOMER	AK	99603	T 6S R 13W SEC 21 SEWARD MERIDIAN HM 0840051 FRITZ SUB UNIT 2 LOT 12	\$151,100.00	\$3,262.77
17914019	SADLER DIANE L		1241 BELUGA CT	HOMER	AK	99603	T 6S R 13W SEC 21 SEWARD MERIDIAN HM 0840051 FRITZ SUB UNIT 2 LOT 13	\$131,500.00	\$3,262.77
17914020	SADLER DIANE		1241 BELUGA CT	HOMER	AK	99603	T 6S R 13W SEC 21 SEWARD MERIDIAN HM 0840051 FRITZ SUB UNIT 2 LOT 14	\$29,600.00	\$3,262.77
17914021	BOOZ JENNIFER		3976 MATTOX RD	HOMER	AK	99603	T 6S R 13W SEC 21 SEWARD MERIDIAN HM 0840051 FRITZ SUB UNIT 2 LOT 15	\$216,400.00	\$3,262.77

FINAL ASSESSMENT ROLL

All owners of record are listed. If there is more than one parcel owner,
each owner does not owe a separate assessment. Assessments are due per parcel.

Parcel_ID	OWNER	ATTENTION	ADDRESS	CITY	STATE	ZIPCODE	LEGAL	Assessed Value	Assessment
17914021	BOOZ MICHAEL		3976 MATTOX RD	HOMER	AK	99603	T 6S R 13W SEC 21 SEWARD MERIDIAN HM 0840051 FRITZ SUB UNIT 2 LOT 15	\$216,400.00	\$3,262.77
17914022	ETZWILER CHRISTOPHER D & KRISTA M		3966 MATTOX RD	HOMER	AK	99603	T 6S R 13W SEC 21 SEWARD MERIDIAN HM 0840051 FRITZ SUB UNIT 2 LOT 16	\$225,300.00	\$3,262.77
17914023	SYTH GARY A Jr		3958 MATTOX RD	HOMER	AK	99603	T 6S R 13W SEC 21 SEWARD MERIDIAN HM 0840051 FRITZ SUB UNIT 2 LOT 17	\$246,900.00	\$3,262.77
17914023	SYTH KJERSTEN M		3958 MATTOX RD	HOMER	AK	99603	T 6S R 13W SEC 21 SEWARD MERIDIAN HM 0840051 FRITZ SUB UNIT 2 LOT 17	\$246,900.00	\$3,262.77
17914024	ROSENEAU DAVID G		PO BOX 3467	HOMER	AK	99603	T 6S R 13W SEC 21 SEWARD MERIDIAN HM 0840051 FRITZ SUB UNIT 2 LOT 18	\$144,400.00	\$3,262.77
17914025	ROSENEAU DAVID G		PO BOX 3467	HOMER	AK	99603	T 6S R 13W SEC 21 SEWARD MERIDIAN HM 0840051 FRITZ SUB UNIT 2 LOT 19	\$45,700.00	\$3,262.77
17914026	BAMAKIDIS JENNIFER KAY		2916 SE 21ST AVE	PORTLAND	OR	97202	T 6S R 13W SEC 21 SEWARD MERIDIAN HM 0840051 FRITZ SUB UNIT 2 LOT 20	\$281,500.00	\$3,262.77
17914026	BAMBAKIDIS STEVEN C		2916 SE 21ST AVE	PORTLAND	OR	97202	T 6S R 13W SEC 21 SEWARD MERIDIAN HM 0840051 FRITZ SUB UNIT 2 LOT 20	\$281,500.00	\$3,262.77
17914027	PORTER ALICE D		1318 IRIS CT	HOMER	AK	99603	T 6S R 13W SEC 21 SEWARD MERIDIAN HM 0840051 FRITZ SUB UNIT 2 LOT 21	\$164,000.00	\$3,262.77
17914028	ERICKSON KEITH E		PO BOX 4381	HOUSTON	TX	77210	T 6S R 13W SEC 21 SEWARD MERIDIAN HM 0840051 FRITZ SUB UNIT 2 LOT 22	\$145,800.00	\$3,262.77
17914029	KRASZESKI JOEY		4690 NATALIE CIRCLE	HOMER	AK	99603	T 6S R 13W SEC 21 SEWARD MERIDIAN HM 0840051 FRITZ SUB UNIT 2 LOT 23	\$44,400.00	\$3,262.77
17914030	STEPHENS DAVID L		1241 IRIS CT	HOMER	AK	99603	T 6S R 13W SEC 21 SEWARD MERIDIAN HM 0840051 FRITZ SUB UNIT 2 LOT 24	\$215,400.00	\$3,262.77
17915003	HOMER CITY OF		491 E PIONEER AVE	HOMER	AK	99603	T 6S R 13W SEC 23 SEWARD MERIDIAN HM THAT PORTION OF GOVT LOT 3 LYING SOUTHEASTERLY OF KACHEMAK BAY DRIVE	\$22,600.00	\$3,262.77
17915011	NELSON EMIL V II & JESSIE L		PO BOX 130	HOMER	AK	99603	T 6S R 13W SEC 22 SEWARD MERIDIAN HM GOVT LOT 12	\$142,300.00	\$3,262.77
17915012	SILVERNAIL DON HIRAM		PO BOX 92	WRANGELL	AK	99929	T 6S R 13W SEC 23 SEWARD MERIDIAN HM GOVT LOT 9	\$74,300.00	\$3,262.77
17915030	MOUW JOHN & MARIKA JOINT REVOCABLE TRUST		PO BOX 4084	HOMER	AK	99603	T 6S R 13W SEC 22 SEWARD MERIDIAN HM THAT PORTION OF GOVT LOT 13 LYING NORTH OF KACHEMAK DRIVE	\$19,400.00	\$3,262.77
17915033	ALASKA STATE D O T		PO BOX 196900	ANCHORAGE	AK	99519	T 6S R 13W SEC 22 SEWARD MERIDIAN HM GOVT LOT 23 N OF KACHEMAK DR	\$957,000.00	\$3,262.77
17915035	RINEHART HAZEL B		PO BOX 871146	WASILLA	AK	99687	T 6S R 13W SEC 22 SEWARD MERIDIAN HM - RS THAT PTN OF GOV LOT 22 LYING NORTH OF KACHEMAK DR	\$366,300.00	\$3,262.77
17915037	RINEHART HAZEL B		PO BOX 871146	WASILLA	AK	99687	T 6S R 13W SEC 22 SEWARD MERIDIAN HM - RS THAT PTN OF GOVT LOT 21 LYING N OF KACHEMAK DR	\$251,000.00	\$3,262.77
17915047CO1	FOLEY JACK A JR		3251 MONTPELIER CT	ANCHORAGE	AK	99503	T 6S R 13W SEC 22 Seward Meridian HM 2008015 KACHEMAK BAY CONDOMINIUMS UNIT 13A-1	\$194,300.00	\$3,262.77
17915047CO2	IRELAND COLETTE P		PO BOX 3464	HOMER	AK	99603	T 6S R 13W SEC 22 Seward Meridian HM 2008015 KACHEMAK BAY CONDOMINIUMS UNIT 13A-2	\$200,200.00	\$3,262.77
17915057	ADVANTAIRA TRUST LLC	FBO SANFORD ALLEN BEACHY IRA #6484001	1520 ROYAL PALM SQUARE BLVD STE 320	FORT MYERS	FL	33919	T 6S R 13W SEC 23 SEWARD MERIDIAN HM 0790139 CHECKMATE SHORES SUB LOT 3	\$274,600.00	\$3,262.77
17915058	LOFLIN MARVIN D REVOCABLE TRUST		3135 KACHEMAK DR	HOMER	AK	99603	T 6S R 13W SEC 23 SEWARD MERIDIAN HM 0790139 CHECKMATE SHORES SUB LOT 2	\$599,800.00	\$3,262.77
17915061	NEHUS ROBERT D & BETHINE M		210 W BAYVIEW AVE	HOMER	AK	99603	T 6S R 13W SEC 23 SEWARD MERIDIAN HM 0800076 MAILEA BAY SUB LOT 2	\$203,900.00	\$3,262.77
17915062	MOSS RANDALL H DECLARATION OF TRUST		2960 C ST STE 200	ANCHORAGE	AK	99503	T 6S R 13W SEC 23 SEWARD MERIDIAN HM 0800076 MAILEA BAY SUB LOT 3	\$405,100.00	\$3,262.77
17915062	MOSS SHARON ANN DECLARATION OF TRUST		2960 C ST STE 200	ANCHORAGE	AK	99503	T 6S R 13W SEC 23 SEWARD MERIDIAN HM 0800076 MAILEA BAY SUB LOT 3	\$405,100.00	\$3,262.77
17915068	HILLSTRAND NANCY		PO BOX 7	HOMER	AK	99603	T 6S R 13W SEC 23 SEWARD MERIDIAN HM 0870056 RANKIN SUB LOT 2	\$199,500.00	\$3,262.77

FINAL ASSESSMENT ROLL

All owners of record are listed. If there is more than one parcel owner,
each owner does not owe a separate assessment. Assessments are due per parcel.

Parcel_ID	OWNER	ATTENTION	ADDRESS	CITY	STATE	ZIPCODE	LEGAL	Assessed Value	Assessment
17915069	WARD RONALD A II & LORI L		PO BOX 1325	HOMER	AK	99603	T 6S R 13W SEC 23 SEWARD MERIDIAN HM 0870056 RANKIN SUB LOT 1	\$506,900.00	\$3,262.77
17915070	MCCARTHY MICHAEL E & MCCARTHY CATHERINE C		PO BOX 957	HOMER	AK	99603	T 6S R 13W SEC 23 SEWARD MERIDIAN HM 0004224 R CRONIN SUB LOT 8C	\$457,300.00	\$3,262.77
17915071	CRONIN A R & FRANCES P		PO BOX 236	HOMER	AK	99603	T 6S R 13W SEC 23 SEWARD MERIDIAN HM 0004224 R CRONIN SUB LOT 8A	\$267,300.00	\$3,262.77
17915072	BENSON IVAN A & PAULINE E		PO BOX 81	ANCHOR POINT	AK	99556	T 6S R 13W SEC 23 SEWARD MERIDIAN HM 0004224 R CRONIN SUB LOT 8B	\$121,600.00	\$3,262.77
17915074	HINES CONNIE E		PO BOX 151	HOMER	AK	99603	T 6S R 13W SEC 23 SEWARD MERIDIAN HM 0970083 GREWINGK VIEW SUB LOT 12-B	\$363,400.00	\$3,262.77
17915077	BAY CLUB LLC		2395 KACHEMAK DR	HOMER	AK	99603	T 6S R 13W SEC 22 SEWARD MERIDIAN HM 2007064 BAY CLUB / MUD BAY 2006 LOT GLO 22A	\$1,406,600.00	\$3,262.77
17915078	ALRED LARRY M		2443 KACHEMAK DR	HOMER	AK	99603	T 6S R 13W SEC 22 SEWARD MERIDIAN HM 2007064 BAY CLUB / MUD BAY 2006 LOT GLO 21A	\$1,495,100.00	\$3,262.77
17915078	ALRED COLLEEN M		2443 KACHEMAK DR	HOMER	AK	99603	T 6S R 13W SEC 22 SEWARD MERIDIAN HM 2007064 BAY CLUB / MUD BAY 2006 LOT GLO 21A	\$1,495,100.00	\$3,262.77
17915079	GREENSTREET PROPERTIES LLC		2355 KACHEMAK BAY DR STE 102	HOMER	AK	99603	T 6S R 13W SEC 22 SEWARD MERIDIAN HM 2008102 IRVIN SUB NO 3 LOT 1-A-1	\$513,500.00	\$3,262.77
17915080	SPEARIN JAMES & WILMA LIVING TRUST		PO BOX 1019	HOMER	AK	99603	T 6S R 13W SEC 22 SEWARD MERIDIAN HM 2008102 IRVIN SUB NO 3 LOT 2-A-1	\$733,900.00	\$3,262.77
17915081	GRIFFIN ANN M		110 FALLING CREEK DR	THOMASVILLE	NC	27360	T 6S R 13W SEC 23 SEWARD MERIDIAN HM 2009005 DE GARMO SUB NO 2 LOT 12-A-1	\$284,000.00	\$3,262.77
17915082	YOURKOWSKI MICHAEL		3059 KACHEMAK DR	HOMER	AK	99603	T 6S R 13W SEC 22 & 23 SEWARD MERIDIAN HM 2009005 DE GARMO SUB NO 2 LOT 13-B-1	\$573,700.00	\$3,262.77
17917101	HALL PAULI		64362 BRIDGER RD	HOMER	AK	99603	T 6S R 13W SEC 21 SEWARD MERIDIAN HM 0000839 BAY VIEW SUB LOT 106	\$214,400.00	\$3,262.77
17917101	HALL HARMON		64362 BRIDGER RD	HOMER	AK	99603	T 6S R 13W SEC 21 SEWARD MERIDIAN HM 0000839 BAY VIEW SUB LOT 106	\$214,400.00	\$3,262.77
17917102	HALL PAULI		64362 BRIDGER RD	HOMER	AK	99603	T 6S R 13W SEC 21 SEWARD MERIDIAN HM 0000839 BAY VIEW SUB LOT 105	\$141,000.00	\$3,262.77
17917102	HALL HARMON		64362 BRIDGER RD	HOMER	AK	99603	T 6S R 13W SEC 21 SEWARD MERIDIAN HM 0000839 BAY VIEW SUB LOT 105	\$141,000.00	\$3,262.77
17917103	MANDES GEORGE J & MARTIN CHARLENE A		PO BOX 3181	HOMER	AK	99603	T 6S R 13W SEC 21 SEWARD MERIDIAN HM 0000839 BAY VIEW SUB LOT 104	\$125,500.00	\$3,262.77
17917104	DECREEFT WILLIAM J & BARBARA M		PO BOX 1769	HOMER	AK	99603	T 6S R 13W SEC 21 SEWARD MERIDIAN HM 0000839 BAY VIEW SUB LOT 103	\$132,600.00	\$3,262.77
17917105	DECREEFT JOSEPH M		PO BOX 646	HOMER	AK	99603	T 6S R 13W SEC 21 SEWARD MERIDIAN HM 0000839 BAY VIEW SUB LOT 102	\$153,600.00	\$3,262.77
17917106	DECREEFT JOSEPH M		PO BOX 646	HOMER	AK	99603	T 6S R 13W SEC 21 SEWARD MERIDIAN HM 0000839 BAY VIEW SUB LOT 101	\$139,000.00	\$3,262.77
17917107	DECREEFT JOSEPH M		PO BOX 646	HOMER	AK	99603	T 6S R 13W SEC 21 SEWARD MERIDIAN HM 0000839 BAY VIEW SUB LOT 100	\$88,900.00	\$3,262.77
17917108	EAYRS STEVEN M & DEBRA B		PO BOX 1411	HOMER	AK	99603	T 6S R 13W SEC 21 SEWARD MERIDIAN HM 0000839 BAY VIEW SUB LOT 99	\$186,900.00	\$3,262.77
17917109	EAST SHORE INC	ROGER WARREN	PO BOX 1985	HOMER	AK	99603	T 6S R 13W SEC 21 SEWARD MERIDIAN HM 0000839 BAY VIEW SUB LOT 98	\$79,300.00	\$3,262.77
17917110	EAST SHORE INC	ROGER WARREN	PO BOX 1985	HOMER	AK	99603	T 6S R 13W SEC 21 SEWARD MERIDIAN HM 0000839 BAY VIEW SUB LOT 97	\$86,100.00	\$3,262.77
17917111	WILD BLUE AIR LLC		1244 LAKE SHORE DR	HOMER	AK	99603	T 6S R 13W SEC 21 SEWARD MERIDIAN HM 0721408 BAY VIEW SUB LOT 96A	\$533,800.00	\$3,262.77
17917203	NEEDHAM INVESTMENTS LLC		PO BOX 2389	HOMER	AK	99603	T 6S R 13W SEC 21 SEWARD MERIDIAN HM 0000839 BAY VIEW SUB LOT 45	\$44,800.00	\$3,262.77
17917204	VAN DYKE NELINE		318 LEE DR	HOMER	AK	99603	T 6S R 13W SEC 21 SEWARD MERIDIAN HM 0000839 BAY VIEW SUB LOT 46	\$44,800.00	\$3,262.77

FINAL ASSESSMENT ROLL

All owners of record are listed. If there is more than one parcel owner,
each owner does not owe a separate assessment. Assessments are due per parcel.

Parcel_ID	OWNER	ATTENTION	ADDRESS	CITY	STATE	ZIPCODE	LEGAL	Assessed Value	Assessment
17917204	VAN DYKE AUGUST		318 LEE DR	HOMER	AK	99603	T 6S R 13W SEC 21 SEWARD MERIDIAN HM 0000839 BAY VIEW SUB LOT 46	\$44,800.00	\$3,262.77
17917205	VAN DYKE NELINE		318 LEE DR	HOMER	AK	99603	T 6S R 13W SEC 21 SEWARD MERIDIAN HM 0000839 BAY VIEW SUB LOT 47	\$44,800.00	\$3,262.77
17917205	VAN DYKE AUGUST		318 LEE DR	HOMER	AK	99603	T 6S R 13W SEC 21 SEWARD MERIDIAN HM 0000839 BAY VIEW SUB LOT 47	\$44,800.00	\$3,262.77
17917206	VAN DYKE NELINE		318 LEE DR	HOMER	AK	99603	T 6S R 13W SEC 21 SEWARD MERIDIAN HM 0000839 BAY VIEW SUB LOT 48	\$51,300.00	\$3,262.77
17917206	VAN DYKE AUGUST		318 LEE DR	HOMER	AK	99603	T 6S R 13W SEC 21 SEWARD MERIDIAN HM 0000839 BAY VIEW SUB LOT 48	\$51,300.00	\$3,262.77
17917207	KAUFFMAN MAYNARD L & REBECCA I		PO BOX 697	HOMER	AK	99603	T 6S R 13W SEC 21 SEWARD MERIDIAN HM 0000839 BAY VIEW SUB LOT 49	\$47,100.00	\$3,262.77
17917208	KAUFFMAN MAYNARD L & REBECCA I		PO BOX 697	HOMER	AK	99603	T 6S R 13W SEC 21 SEWARD MERIDIAN HM 0000839 BAY VIEW SUB LOT 50	\$112,900.00	\$3,262.77
17917209	BERTH II INC		PO BOX 3147	HOMER	AK	99603	T 6S R 13W SEC 21 SEWARD MERIDIAN HM 0000839 BAY VIEW SUB LOT 51	\$44,800.00	\$3,262.77
17917210	BERTH II INC		PO BOX 3147	HOMER	AK	99603	T 6S R 13W SEC 21 SEWARD MERIDIAN HM 0000839 BAY VIEW SUB LOT 52	\$44,800.00	\$3,262.77
17917211	TRANSITIONAL COUNSELING, LLC		207 E NORTHERN LIGHTS BLVD., STE 207	ANCHORAGE	AK	99503	T 6S R 13W SEC 21 SEWARD MERIDIAN HM 0000839 BAY VIEW SUB LOT 53	\$211,400.00	\$3,262.77
17917214	PETERSEN JAMES H TRUST		17110 LA BRISA CT	SUGARLOAF KEY	FL	33042	T 6S R 13W SEC 21 SEWARD MERIDIAN HM 0000839 BAY VIEW SUB LOT 31	\$216,500.00	\$3,262.77
17917215	PETERSEN JAMES H TRUST		17110 LA BRISA CT	SUGARLOAF KEY	FL	33042	T 6S R 13W SEC 21 SEWARD MERIDIAN HM 0000839 BAY VIEW SUB LOT 32 THE E1/2 THEREOF	\$38,400.00	\$3,262.77
17917216	CHOW GUY A		3522 MAIN ST	HOMER	AK	99603	T 6S R 13W SEC 21 SEWARD MERIDIAN HM 0000839 BAY VIEW SUB LOT 32 THE W1/2 THEREOF	\$35,600.00	\$3,262.77
17917217	CHOW GUY A		3522 MAIN ST	HOMER	AK	99603	T 6S R 13W SEC 21 SEWARD MERIDIAN HM 0000839 BAY VIEW SUB LOT 33	\$199,900.00	\$3,262.77
17917218	BERTH II INC		PO BOX 3147	HOMER	AK	99603	T 6S R 13W SEC 21 SEWARD MERIDIAN HM 0000839 BAY VIEW SUB LOT 34	\$451,700.00	\$3,262.77
17917219	BERTH II INC		PO BOX 3147	HOMER	AK	99603	T 6S R 13W SEC 21 SEWARD MERIDIAN HM 0000839 BAY VIEW SUB LOT 35	\$59,700.00	\$3,262.77
17917220	THE WASHBOARD LLC		PO BOX 2873	HOMER	AK	99603	T 6S R 13W SEC 21 SEWARD MERIDIAN HM 0000839 BAY VIEW SUB LOT 36	\$366,700.00	\$3,262.77
17917221	THE WASHBOARD LLC		PO BOX 2873	HOMER	AK	99603	T 6S R 13W SEC 21 SEWARD MERIDIAN HM 0000839 BAY VIEW SUB LOT 37	\$59,700.00	\$3,262.77
17917222	VAN DYKE NELINE		318 LEE DR	HOMER	AK	99603	T 6S R 13W SEC 21 SEWARD MERIDIAN HM 0000839 BAY VIEW SUB LOT 38	\$276,300.00	\$3,262.77
17917222	VAN DYKE AUGUST		318 LEE DR	HOMER	AK	99603	T 6S R 13W SEC 21 SEWARD MERIDIAN HM 0000839 BAY VIEW SUB LOT 38	\$276,300.00	\$3,262.77
17917223	VAN DYKE NELINE		318 LEE DR	HOMER	AK	99603	T 6S R 13W SEC 21 SEWARD MERIDIAN HM 0000839 BAY VIEW SUB LOT 39	\$62,000.00	\$3,262.77
17917223	VAN DYKE AUGUST		318 LEE DR	HOMER	AK	99603	T 6S R 13W SEC 21 SEWARD MERIDIAN HM 0000839 BAY VIEW SUB LOT 39	\$62,000.00	\$3,262.77
17917224	VAN DYKE AUGUST		318 LEE DR	HOMER	AK	99603	T 6S R 13W SEC 21 SEWARD MERIDIAN HM 0000839 BAY VIEW SUB LOT 40	\$59,700.00	\$3,262.77
17917224	VAN DYKE NELINE		318 LEE DR	HOMER	AK	99603	T 6S R 13W SEC 21 SEWARD MERIDIAN HM 0000839 BAY VIEW SUB LOT 40	\$59,700.00	\$3,262.77
17917225	NEEDHAM INVESTMENTS LLC		PO BOX 2389	HOMER	AK	99603	T 6S R 13W SEC 21 SEWARD MERIDIAN HM 0000839 BAY VIEW SUB LOT 41	\$172,500.00	\$3,262.77
17917228	NEEDHAM INVESTMENTS LLC		PO BOX 2389	HOMER	AK	99603	T 6S R 13W SEC 21 SEWARD MERIDIAN HM 0790129 BAY VIEW SUB LOT 42-A LOT 42A	\$413,200.00	\$3,262.77
17917229	PETSKA BRUCE J		567 HIDDEN WAY	HOMER	AK	99603	T 6S R 13W SEC 21 SEWARD MERIDIAN HM 2013032 BAY VIEW SUBD #3 2012 ADDN LOT 1-A1		\$3,262.77

FINAL ASSESSMENT ROLL

All owners of record are listed. If there is more than one parcel owner,
each owner does not owe a separate assessment. Assessments are due per parcel.

Parcel_ID	OWNER	ATTENTION	ADDRESS	CITY	STATE	ZIPCODE	LEGAL	Assessed Value	Assessment
17917229	PETSKA MARIVEL J		567 HIDDEN WAY	HOMER	AK	99603	T 6S R 13W SEC 21 SEWARD MERIDIAN HM 2013032 BAY VIEW SUBD #3 2012 ADDN LOT 1-A1		\$3,262.77
17917230	PETSKA BRUCE J		567 HIDDEN WAY	HOMER	AK	99603	T 6S R 13W SEC 21 SEWARD MERIDIAN HM 2013032 BAY VIEW SUBD #3 2012 ADDN LOT 1-A2		\$3,262.77
17917230	PETSKA MARIVEL J		567 HIDDEN WAY	HOMER	AK	99603	T 6S R 13W SEC 21 SEWARD MERIDIAN HM 2013032 BAY VIEW SUBD #3 2012 ADDN LOT 1-A2		\$3,262.77
17918106	OLSON LORNA K DECLARATION OF TRUST		PO BOX 1130	HOMER	AK	99603	T 6S R 13W SEC 21 SEWARD MERIDIAN HM 0000839 BAY VIEW SUB LOT 90	\$141,200.00	\$3,262.77
17918106	OLSON CURTIS A DECLARATION OF TRUST		PO BOX 1130	HOMER	AK	99603	T 6S R 13W SEC 21 SEWARD MERIDIAN HM 0000839 BAY VIEW SUB LOT 90	\$141,200.00	\$3,262.77
17918106	MOSS SHARON ANN DECLARATION OF TRUST		2960 C ST STE 200	ANCHORAGE	AK	99503	T 6S R 13W SEC 21 SEWARD MERIDIAN HM 0000839 BAY VIEW SUB LOT 90	\$141,200.00	\$3,262.77
17918106	MOSS RANDALL H DECLARATION OF TRUST		2960 C ST STE 200	ANCHORAGE	AK	99503	T 6S R 13W SEC 21 SEWARD MERIDIAN HM 0000839 BAY VIEW SUB LOT 90	\$141,200.00	\$3,262.77
17918107	DAM WILLIAM E Sr		211 E COOK AVE	ANCHORAGE	AK	99501	T 6S R 13W SEC 21 SEWARD MERIDIAN HM 0000839 BAY VIEW SUB LOT 89	\$105,400.00	\$3,262.77
17918108	DAM WILLIAM E & JEANETTE P		211 E COOK AVE	ANCHORAGE	AK	99501	T 6S R 13W SEC 21 SEWARD MERIDIAN HM 0000839 BAY VIEW SUB LOT 88	\$107,500.00	\$3,262.77
17918109	POYTHRESS VICTOR R		PO BOX 865	GIRDWOOD	AK	99587	T 6S R 13W SEC 21 SEWARD MERIDIAN HM 0000839 BAY VIEW SUB LOT 87	\$109,500.00	\$3,262.77
17918113CO01	ARNOLD PATRICIA ANN		3479 LANDINGS ST APT 1	HOMER	AK	99603	T 6S R 13W SEC 21 Seward Meridian HM 0800088 THE LANDINGS CONDOMINIUMS UNIT 01	\$85,600.00	\$3,262.77
17918113CO02	MERSHON CHRISTY L		PO BOX 1677	HOMER	AK	99603	T 6S R 13W SEC 21 Seward Meridian HM 0800088 THE LANDINGS CONDOMINIUMS UNIT 02	\$91,500.00	\$3,262.77
17918113CO03	BUZUNIS GARY R & LOUELLA FAMILY 2002 TRUST		PO BOX 39376	NINILCHIK	AK	99639	T 6S R 13W SEC 21 Seward Meridian HM 0800088 THE LANDINGS CONDOMINIUMS UNIT 03	\$24,000.00	\$3,262.77
17918113CO04	MANUEL MARY H		6721 CROOKED TREE DR	ANCHORAGE	AK	99507	T 6S R 13W SEC 21 Seward Meridian HM 0800088 THE LANDINGS CONDOMINIUMS UNIT 04	\$23,200.00	\$3,262.77
17918113CO05	MARTIN BRITNEY R		PO BOX 604	HOMER	AK	99603	T 6S R 13W SEC 21 Seward Meridian HM 0800088 THE LANDINGS CONDOMINIUMS UNIT 05	\$45,700.00	\$3,262.77
17918113CO05	MARTIN JEROMY S		PO BOX 604	HOMER	AK	99603	T 6S R 13W SEC 21 Seward Meridian HM 0800088 THE LANDINGS CONDOMINIUMS UNIT 05	\$45,700.00	\$3,262.77
17918113CO06	BUZUNIS GARY R & LOUELLA FAMILY 2002 TRUST		PO BOX 39376	NINILCHIK	AK	99639	T 6S R 13W SEC 21 Seward Meridian HM 0800088 THE LANDINGS CONDOMINIUMS UNIT 06	\$77,400.00	\$3,262.77
17918113CO07	MARITIME HELICOPTERS INC		3520 FAA RD	HOMER	AK	99603	T 6S R 13W SEC 21 Seward Meridian HM 0800088 THE LANDINGS CONDOMINIUMS UNIT 07	\$85,700.00	\$3,262.77
17918113CO08	MDIC LLC		PO BOX 615	HOMER	AK	99603	T 6S R 13W SEC 21 Seward Meridian HM 0800088 THE LANDINGS CONDOMINIUMS UNIT 08	\$91,300.00	\$3,262.77
17918113CO09	WALTON INDY		38725 GAVIN CIR	SOLDOTNA	AK	99669	T 6S R 13W SEC 21 Seward Meridian HM 0800088 THE LANDINGS CONDOMINIUMS UNIT 21	\$87,100.00	\$3,262.77
17918113CO09	WALTON STEPHANIE		38725 GAVIN CIR	SOLDOTNA	AK	99669	T 6S R 13W SEC 21 Seward Meridian HM 0800088 THE LANDINGS CONDOMINIUMS UNIT 21	\$87,100.00	\$3,262.77
17918113CO10	CLARK TRAVIS P		226 DELTA DR	MANDEVILLE	LA	70448	T 6S R 13W SEC 21 Seward Meridian HM 0800088 THE LANDINGS CONDOMINIUMS UNIT 22	\$90,800.00	\$3,262.77
17918113CO10	CLARK LIEU THI VO		226 DELTA DR	MANDEVILLE	LA	70448	T 6S R 13W SEC 21 Seward Meridian HM 0800088 THE LANDINGS CONDOMINIUMS UNIT 22	\$90,800.00	\$3,262.77
17918113CO11	BUZUNIS GARY R & LOUELLA FAMILY 2002 TRUST		PO BOX 39376	NINILCHIK	AK	99639	T 6S R 13W SEC 21 Seward Meridian HM 0800088 THE LANDINGS CONDOMINIUMS UNIT 23	\$22,400.00	\$3,262.77
17918113CO12	DEVANEY MICHAEL L		484 KLONDIKE AVE	HOMER	AK	99603	T 6S R 13W SEC 21 Seward Meridian HM 0800088 THE LANDINGS CONDOMINIUMS UNIT 24	\$21,900.00	\$3,262.77
17918113CO12	DEVANEY KAREN S		484 KLONDIKE AVE	HOMER	AK	99603	T 6S R 13W SEC 21 Seward Meridian HM 0800088 THE LANDINGS CONDOMINIUMS UNIT 24	\$21,900.00	\$3,262.77
17918113CO13	SCHIPPER LUKE M		1588 DRAKE RD	LANSING	IA	52151	T 6S R 13W SEC 21 Seward Meridian HM 0800088 THE LANDINGS CONDOMINIUMS UNIT 25	\$47,200.00	\$3,262.77

All owners of record are listed. If there is more than one parcel owner,
each owner does not owe a separate assessment. Assessments are due per parcel.

Parcel_ID	OWNER	ATTENTION	ADDRESS	CITY	STATE	ZIPCODE	LEGAL	Assessed Value	Assessment
17918113CO14	ALASKA SNOW TRUST		PO BOX 4103	HOMER	AK	99603	T 6S R 13W SEC 21 Seward Meridian HM 0800088 THE LANDINGS CONDOMINIUMS UNIT 26	\$87,200.00	\$3,262.77
17918113CO15	KLABEN SUZANNE		325 DOLCHOK LN	KENAI	AK	99611	T 6S R 13W SEC 21 Seward Meridian HM 0800088 THE LANDINGS CONDOMINIUMS UNIT 27	\$85,100.00	\$3,262.77
17918113CO15	STROUS WILLIAM E		525 W 3RD AVE, APT 609	ANCHORAGE	AK	99501	T 6S R 13W SEC 21 Seward Meridian HM 0800088 THE LANDINGS CONDOMINIUMS UNIT 27	\$85,100.00	\$3,262.77
17918113CO16	SMITH B RUSSELL		14201 SE PETROVITSKY RD STE A3	RENTON	WA	98058	T 6S R 13W SEC 21 Seward Meridian HM 0800088 THE LANDINGS CONDOMINIUMS UNIT 28	\$92,700.00	\$3,262.77
17918113CO17	MERSHON JOSHUA K & MESILLE C		PO BOX 2637	HOMER	AK	99603	T 6S R 13W SEC 21 Seward Meridian HM 0800088 THE LANDINGS CONDOMINIUMS UNIT 30	\$102,700.00	\$3,262.77
17918131	REARDEN MICHAEL B & NITA Y		1284 LAKE SHORE DR	HOMER	AK	99603	T 6S R 13W SEC 21 SEWARD MERIDIAN HM 0830003 BAY VIEW SUB LOT 95-A	\$486,600.00	\$3,262.77
17918132	TULIN HELEN L		1422 K ST	ANCHORAGE	AK	99501	T 6S R 13W SEC 21 SEWARD MERIDIAN HM 2007055 BAY VIEW SUB TULIN ADDN LOT 91A	\$600,800.00	\$3,262.77
17918203	NORBERG ROBERT & KATHERINE		3500 LANDINGS ST	HOMER	AK	99603	T 6S R 13W SEC 21 SEWARD MERIDIAN HM 0930027 BAY VIEW SUB NO 5 LOT 108	\$513,800.00	\$3,262.77
17918204	HOMER NEWS INC		3482 LANDINGS ST	HOMER	AK	99603	T 6S R 13W SEC 21 SEWARD MERIDIAN HM 0800066 THE LANDINGS SUB NO 2 LOT 1	\$252,100.00	\$3,262.77
17918303	SECOND BOTTOM LINE LLC		2741 TURK BLVD	SAN FRANCISCO	CA	94118	T 6S R 13W SEC 21 SEWARD MERIDIAN HM 0000839 BAY VIEW SUB LOT 58	\$239,400.00	\$3,262.77
17918304	SCHEER RICHARD D		2741 TURK BLVD	SAN FRANCISCO	CA	94118	T 6S R 13W SEC 21 SEWARD MERIDIAN HM 0000839 BAY VIEW SUB LOT 59	\$163,700.00	\$3,262.77
17918305	CHOW BARTON P & STARLET N		PO BOX 2044	HOMER	AK	99603	T 6S R 13W SEC 21 SEWARD MERIDIAN HM 0000839 BAY VIEW SUB LOT 60	\$44,800.00	\$3,262.77
17918306	CHOW BARTON P & STARLET N		PO BOX 2044	HOMER	AK	99603	T 6S R 13W SEC 21 SEWARD MERIDIAN HM 0000839 BAY VIEW SUB LOT 61	\$44,800.00	\$3,262.77
17918307	AURORA NOVEL VENTURES LLC		196 E 10600 S	SANDY	UT	84070	T 6S R 13W SEC 21 SEWARD MERIDIAN HM 0000839 BAY VIEW SUB LOT 62	\$122,900.00	\$3,262.77
17918308	AURORA NOVEL VENTURES LLC		196 E 10600 S	SANDY	UT	84070	T 6S R 13W SEC 21 SEWARD MERIDIAN HM 0000839 BAY VIEW SUB LOT 63	\$44,800.00	\$3,262.77
17918309	MARTIN LARRY J & LINDA H		364 RANGEVIEW AVE	HOMER	AK	99603	T 6S R 13W SEC 21 SEWARD MERIDIAN HM 0000839 BAY VIEW SUB LOT 64	\$181,200.00	\$3,262.77
17918310	MARTIN LARRY J & LINDA H		364 RANGEVIEW AVE	HOMER	AK	99603	T 6S R 13W SEC 21 SEWARD MERIDIAN HM 0000839 BAY VIEW SUB LOT 65	\$44,800.00	\$3,262.77
17918311	MCCASLAND STEPHEN		1411 LAKE SHORE DR	HOMER	AK	99603	T 6S R 13W SEC 21 SEWARD MERIDIAN HM 0000839 BAY VIEW SUB LOT 66	\$49,100.00	\$3,262.77
17918311	BERGER KAREN		1411 LAKE SHORE DR	HOMER	AK	99603	T 6S R 13W SEC 21 SEWARD MERIDIAN HM 0000839 BAY VIEW SUB LOT 66	\$49,100.00	\$3,262.77
17918312	MCCASLAND STEPHEN F & BERGER KAREN E		1411 LAKE SHORE DR	HOMER	AK	99603	T 6S R 13W SEC 21 SEWARD MERIDIAN HM 0000839 BAY VIEW SUB LOT 67	\$266,600.00	\$3,262.77
17918313	STIER KELLY O & HUGHES JACK T		2211 HIGHLAND DR	HOMER	AK	99603	T 6S R 13W SEC 21 SEWARD MERIDIAN HM 0000839 BAY VIEW SUB LOT 68	\$66,900.00	\$3,262.77
17918314	FONG LLC		460 GRUBSTAKE AVE	HOMER	AK	99603	T 6S R 13W SEC 21 SEWARD MERIDIAN HM 0000839 BAY VIEW SUB LOT 69	\$44,800.00	\$3,262.77
17918315	FONG LLC		460 GRUBSTAKE AVE	HOMER	AK	99603	T 6S R 13W SEC 21 SEWARD MERIDIAN HM 0000839 BAY VIEW SUB LOT 17	\$60,900.00	\$3,262.77
17918316	MARKELZ JOHN W & MARIANNE		1442 OCEAN DR	HOMER	AK	99603	T 6S R 13W SEC 21 SEWARD MERIDIAN HM 0000839 BAY VIEW SUB LOT 18	\$160,000.00	\$3,262.77
17918317	MARKELZ JOHN WILLIAM & MARIANNE		1442 OCEAN DR	HOMER	AK	99603	T 6S R 13W SEC 21 SEWARD MERIDIAN HM 0000839 BAY VIEW SUB LOT 19	\$63,800.00	\$3,262.77
17918318	MARKELZ JOHN W & MARIANNE		1442 OCEAN DR	HOMER	AK	99603	T 6S R 13W SEC 21 SEWARD MERIDIAN HM 0000839 BAY VIEW SUB LOT 20	\$63,500.00	\$3,262.77
17918319	KILCHER OTTO		PO BOX 373	HOMER	AK	99603	T 6S R 13W SEC 21 SEWARD MERIDIAN HM 0000839 BAY VIEW SUB LOT 21	\$59,700.00	\$3,262.77

FINAL ASSESSMENT ROLL

All owners of record are listed. If there is more than one parcel owner,
each owner does not owe a separate assessment. Assessments are due per parcel.

Parcel_ID	OWNER	ATTENTION	ADDRESS	CITY	STATE	ZIPCODE	LEGAL	Assessed Value	Assessment
17918320	KILCHER OTTO		PO BOX 373	HOMER	AK	99603	T 6S R 13W SEC 21 SEWARD MERIDIAN HM 0000839 BAY VIEW SUB LOT 22	\$206,000.00	\$3,262.77
17918325	MALTZ KEVIN S & DONNA A		PO BOX 207	KAPAAU	HI	96755	T 6S R 13W SEC 21 SEWARD MERIDIAN HM 0000839 BAY VIEW SUB LOT 27	\$59,700.00	\$3,262.77
17918326	MALTZ KEVIN S & DONNA A		PO BOX 207	KAPAAU	HI	96755	T 6S R 13W SEC 21 SEWARD MERIDIAN HM 0000839 BAY VIEW SUB LOT 28	\$245,400.00	\$3,262.77
17918329	CHOW BARTON P & STARLET N		PO BOX 2044	HOMER	AK	99603	T 6S R 13W SEC 21 SEWARD MERIDIAN HM 2002078 BAY VIEW SUB NO 12 LOT 25A	\$542,300.00	\$3,262.77
17918330	LAMENDOLA ALFONSO E		PO BOX 3586	HOMER	AK	99603	T 6S R 13W SEC 21 SEWARD MERIDIAN HM 2005105 BAY VIEW LAMENDOLA-SITENGA REPLAT LOT 23-A	\$120,100.00	\$3,262.77
17918331	AK STAR LLC		PO BOX 2044	HOMER	AK	99603	T 6S R 13W SEC 21 SEWARD SW HM 2006049 BAY VIEW SUB ADAIR REPLAT LOT 30-A	\$867,600.00	\$3,262.77
17919106	NORBERG ROBERT B & KATHERINE J		3500 LANDINGS ST	HOMER	AK	99603	T 6S R 13W SEC 21 SEWARD MERIDIAN HM 2012023 HOMER ONE SWAN COVE ADDN TRACT A1	\$77,700.00	\$3,262.77
17919107	NORBERG ROBERT B & KATHERINE J		3500 LANDINGS ST	HOMER	AK	99603	T 6S R 13W SEC 21 SEWARD MERIDIAN HM 2012023 HOMER ONE SWAN COVE ADDN TRACT A2	\$179,000.00	\$3,262.77
17919108	NORBERG ROBERT B & KATHERINE J		3500 LANDINGS ST	HOMER	AK	99603	T 6S R 13W SEC 21 SEWARD MERIDIAN HM 2012023 HOMER ONE SWAN COVE ADDN TRACT A3	\$196,200.00	\$3,262.77
17919109	TRIPP LARRY R REVOCABLE TRUST		502 RANGEVIEW AVE	HOMER	AK	99603	T 6S R 13W SEC 21 SEWARD MERIDIAN HM 2012023 HOMER ONE SWAN COVE ADDN TRACT A4	\$77,700.00	\$3,262.77
17919202	PORTER JEANNE NEHER		PO BOX 3134	HOMER	AK	99603	T 6S R 13W SEC 21 SEWARD MERIDIAN HM 0000839 BAY VIEW SUB LOT 114	\$152,600.00	\$3,262.77
17919203	PORTER JEANNE G		PO BOX 3134	HOMER	AK	99603	T 6S R 13W SEC 21 SEWARD MERIDIAN HM 0000839 BAY VIEW SUB LOT 113	\$79,400.00	\$3,262.77
17919207	BRODIE PAMELA		PO BOX 1139	HOMER	AK	99603	T 6S R 13W SEC 21 SEWARD MERIDIAN HM 0000839 BAY VIEW SUB LOT 78	\$51,100.00	\$3,262.77
17919208	BRODIE PAMELA		PO BOX 1139	HOMER	AK	99603	T 6S R 13W SEC 21 SEWARD MERIDIAN HM 0000839 BAY VIEW SUB LOT 77	\$73,900.00	\$3,262.77
17919301	BERG-FORRESTER KAREN B MANAGING VENTURER		PO BOX 371	HOMER	AK	99603	T 6S R 13W SEC 21 SEWARD MERIDIAN HM 0000839 BAY VIEW SUB LOT 1	\$188,500.00	\$3,262.77
17919302	KRUMM DENNIS L & DENISE M		PO BOX 1040	HOMER	AK	99603	T 6S R 13W SEC 21 SEWARD MERIDIAN HM 0000839 BAY VIEW SUB LOT 2	\$58,200.00	\$3,262.77
17919303	KRUMM DENNIS L & DENISE M		PO BOX 1040	HOMER	AK	99603	T 6S R 13W SEC 21 SEWARD MERIDIAN HM 0000839 BAY VIEW SUB LOT 3	\$58,200.00	\$3,262.77
17919304	FEFELOV PETER		4981 E HILL RD	HOMER	AK	99603	T 6S R 13W SEC 21 SEWARD MERIDIAN HM 0000839 BAY VIEW SUB LOT 4	\$399,000.00	\$3,262.77
17919401	FONG LLC		460 GRUBSTAKE AVE	HOMER	AK	99603	T 6S R 13W SEC 21 SEWARD MERIDIAN HM 0000839 BAY VIEW SUB LOT 70	\$49,600.00	\$3,262.77
17919402	DECREEFT WILLIAM J & BARBARA M		PO BOX 1769	HOMER	AK	99603	T 6S R 13W SEC 21 SEWARD MERIDIAN HM 0000839 BAY VIEW SUB LOT 71	\$86,800.00	\$3,262.77
17919403	DECREEFT WILLIAM J & BARBARA M		PO BOX 1769	HOMER	AK	99603	T 6S R 13W SEC 21 SEWARD MERIDIAN HM 0000839 BAY VIEW SUB LOT 72	\$46,300.00	\$3,262.77
17919404	WALKER BARBARA E		1506 OCEAN DR	HOMER	AK	99603	T 6S R 13W SEC 21 SEWARD MERIDIAN HM 0000839 BAY VIEW SUB LOT 73	\$74,300.00	\$3,262.77
17919405	WALKER BARBARA		1506 OCEAN DR	HOMER	AK	99603	T 6S R 13W SEC 21 SEWARD MERIDIAN HM 0000839 BAY VIEW SUB LOT 74	\$48,000.00	\$3,262.77
17919406	WAXMAN CLAIRE & SCHMUTZLER ROBERT E		1532 OCEAN DR	HOMER	AK	99603	T 6S R 13W SEC 21 SEWARD MERIDIAN HM 0000839 BAY VIEW SUB LOT 75	\$76,300.00	\$3,262.77
17919407	WAXMAN CLAIRE & SCHMUTZLER ROBERT E		1532 OCEAN DR	HOMER	AK	99603	T 6S R 13W SEC 21 SEWARD MERIDIAN HM 0000839 BAY VIEW SUB LOT 76	\$44,800.00	\$3,262.77
17919408	FONG LLC		460 GRUBSTAKE AVE	HOMER	AK	99603	T 6S R 13W SEC 21 SEWARD MERIDIAN HM 0000839 BAY VIEW SUB LOT 16	\$64,900.00	\$3,262.77
17919409	DECREEFT WILLIAM J & BARBARA M		PO BOX 1769	HOMER	AK	99603	T 6S R 13W SEC 21 SEWARD MERIDIAN HM 0000839 BAY VIEW SUB LOT 15	\$59,700.00	\$3,262.77

FINAL ASSESSMENT ROLL

All owners of record are listed. If there is more than one parcel owner,
each owner does not owe a separate assessment. Assessments are due per parcel.

Parcel_ID	OWNER	ATTENTION	ADDRESS	CITY	STATE	ZIPCODE	LEGAL	Assessed Value	Assessment
17919410	DECREEFT WILLIAM J & BARBARA M		PO BOX 1769	HOMER	AK	99603	T 6S R 13W SEC 21 SEWARD MERIDIAN HM 0000839 BAY VIEW SUB LOT 14	\$75,000.00	\$3,262.77
17919411	WALKER BARBARA E		1506 OCEAN DR	HOMER	AK	99603	T 6S R 13W SEC 21 SEWARD MERIDIAN HM 0000839 BAY VIEW SUB LOT 13	\$161,200.00	\$3,262.77
17919412	WALKER BARBARA E		1506 OCEAN DR	HOMER	AK	99603	T 6S R 13W SEC 21 SEWARD MERIDIAN HM 0000839 BAY VIEW SUB LOT 12	\$109,700.00	\$3,262.77
17919412	JAMES JEAN WADLAND TRUST		3526 IDA LN	FAIRBANKS	AK	99709	T 6S R 13W SEC 21 SEWARD MERIDIAN HM 0000839 BAY VIEW SUB LOT 12	\$109,700.00	\$3,262.77
17919413	SCHMUTZLER BOB & WAXMAN CLAIRE		1532 OCEAN DR	HOMER	AK	99603	T 6S R 13W SEC 21 SEWARD MERIDIAN HM 0860091 BAY VIEW SUB LOT 11	\$180,500.00	\$3,262.77
17919414	KREBS LISA		PO BOX 1971	HOMER	AK	99603	T 6S R 13W SEC 21 SEWARD MERIDIAN HM 0000839 BAY VIEW SUB LOT 10	\$105,500.00	\$3,262.77
17919414	ROGERS JOHN R		PO BOX 1503	HOMER	AK	99603	T 6S R 13W SEC 21 SEWARD MERIDIAN HM 0000839 BAY VIEW SUB LOT 10	\$105,500.00	\$3,262.77
17919501	KRUMM DENNIS L & DENISE M		PO BOX 1040	HOMER	AK	99603	T 6S R 13W SEC 21 SEWARD MERIDIAN HM 0000839 BAY VIEW SUB LOT 7	\$316,500.00	\$3,262.77
17919502	KRUMM DENNIS LEROY		PO BOX 1040	HOMER	AK	99603	T 6S R 13W SEC 21 SEWARD MERIDIAN HM 0000839 BAY VIEW SUB LOT 6	\$53,100.00	\$3,262.77
17919503	KRUMM DENNIS L		PO BOX 1040	HOMER	AK	99603	T 6S R 13W SEC 21 SEWARD MERIDIAN HM 0000839 BAY VIEW SUB LOT 5	\$287,500.00	\$3,262.77
17919506	HARBOR ENTERPRISES INC		PO BOX 389	SEWARD	AK	99664	T 6S R 13W SEC 21 SEWARD MERIDIAN HM 0980002 BAYVIEW SUB NO 11 LOT 8A	\$351,000.00	\$3,262.77
17920101	AK POWER SPORTS LLC		1275 OCEAN DR	HOMER	AK	99603	T 6S R 13W SEC 21 SEWARD MERIDIAN HM 0000839 BAY VIEW SUB LOT 115	\$66,400.00	\$3,262.77
17920102	AK POWER SPORTS LLC		1275 OCEAN DR	HOMER	AK	99603	T 6S R 13W SEC 21 SEWARD MERIDIAN HM 0000839 BAY VIEW SUB LOT 116	\$262,800.00	\$3,262.77
17920103	AUGUSTINE SERVICES LLC	C/O KAR-A-VAN BUILDING SERVICES	PO BOX 4	SELDOVIA	AK	99663	T 6S R 13W SEC 21 SEWARD MERIDIAN HM 0000839 BAY VIEW SUB LOT 117	\$50,200.00	\$3,262.77
17920104	AUGUSTINE SERVICES LLC	C/O KAR-A-VAN BUILDING SERVICES	PO BOX 4	SELDOVIA	AK	99663	T 6S R 13W SEC 21 SEWARD MERIDIAN HM 0000839 BAY VIEW SUB LOT 118	\$49,800.00	\$3,262.77
17920210	CLAPP RAMON L & KELLY L		PO BOX 4034	HOMER	AK	99603	T 6S R 13W SEC 21 SEWARD MERIDIAN HM 0000839 BAY VIEW SUB LOT 128	\$62,000.00	\$3,262.77
17920211	CLAPP RAMON L & KELLY L		PO BOX 4034	HOMER	AK	99603	T 6S R 13W SEC 21 SEWARD MERIDIAN HM 0000839 BAY VIEW SUB LOT 129	\$285,200.00	\$3,262.77
17920212	EVARTS INVESTMENT COMPANY LLC		601 E PIONEER AVE STE 114	HOMER	AK	99603	T 6S R 13W SEC 21 SEWARD MERIDIAN HM 0000839 BAY VIEW SUB LOT 130	\$61,200.00	\$3,262.77
17920213	EVARTS INVESTMENT COMPANY LLC		601 E PIONEER AVE STE 114	HOMER	AK	99603	T 6S R 13W SEC 21 SEWARD MERIDIAN HM 0000839 BAY VIEW SUB LOT 131	\$119,300.00	\$3,262.77
17920214	AMSO ANDREW R		1473 OCEAN DR	HOMER	AK	99603	T 6S R 13W SEC 21 SEWARD MERIDIAN HM 0000839 BAY VIEW SUB LOT 132	\$61,200.00	\$3,262.77
17920215	AMSO ANDREW R		1473 OCEAN DR	HOMER	AK	99603	T 6S R 13W SEC 21 SEWARD MERIDIAN HM 0000839 BAY VIEW SUB LOT 133	\$257,800.00	\$3,262.77
17920216	EVARTS INVESTMENT COMPANY LLC		601 E PIONEER AVE STE 114	HOMER	AK	99603	T 6S R 13W SEC 21 SEWARD MERIDIAN HM 0000839 BAY VIEW SUB LOT 134	\$46,300.00	\$3,262.77
17920217	MONTANA MARY PAT IRREVOCABLE TRUST	JULIE A ROGERS TRUSTEE	PO BOX 690	COOPER LANDING	AK	99572	T 6S R 13W SEC 21 SEWARD MERIDIAN HM 0000839 BAY VIEW SUB LOT 135	\$176,500.00	\$3,262.77
17920218CO01	NIEMAN NANCY		PO BOX 2214	HOMER	AK	99603	T 6S R 13W SEC 21 Seward Meridian HM 2007020 BAY AVENUE CONDOMINIUMS UNIT 1	\$103,100.00	\$3,262.77
17920218CO02	NIEMAN RONALD JACK		PO BOX 1845	HOMER	AK	99603	T 6S R 13W SEC 21 Seward Meridian HM 2007020 BAY AVENUE CONDOMINIUMS UNIT 2	\$102,300.00	\$3,262.77
17920219	EVARTS INVESTMENT COMPANY LLC		601 E PIONEER AVE STE 114	HOMER	AK	99603	T 6S R 13W SEC 21 SEWARD MERIDIAN HM 0000839 BAY VIEW SUB LOT 137	\$44,800.00	\$3,262.77

FINAL ASSESSMENT ROLL

All owners of record are listed. If there is more than one parcel owner, each owner does not owe a separate assessment. Assessments are due per parcel.

Parcel_ID	OWNER	ATTENTION	ADDRESS	CITY	STATE	ZIPCODE	LEGAL	Assessed Value	Assessment
17920220	BROOKS TRINA M		1444 BAY AVE	HOMER	AK	99603	T 6S R 13W SEC 21 SEWARD MERIDIAN HM 0000839 BAY VIEW SUB LOT 138	\$127,500.00	\$3,262.77
17920220	BROOKS MICHAEL A		1444 BAY AVE	HOMER	AK	99603	T 6S R 13W SEC 21 SEWARD MERIDIAN HM 0000839 BAY VIEW SUB LOT 138	\$127,500.00	\$3,262.77
17920221	ALASKA STATE FISH & GAME		333 RASPBERRY RD	ANCHORAGE	AK	99518	T 6S R 13W SEC 21 SEWARD MERIDIAN HM 0000839 BAY VIEW SUB LOT 139	\$139,200.00	\$3,262.77
17920231	G & B INVESTMENTS LLC		PO BOX 800	HOMER	AK	99603	T 6S R 13W SEC 21 SEWARD MERIDIAN HM 0860039 BAY VIEW SUB NO 4 LOT 145A	\$575,900.00	\$3,262.77
17920233	SIXTY FOOT ROCK LLC		64893 DA MAR LOOP	HOMER	AK	99603	T 6S R 13W SEC 21 SEWARD MERIDIAN HM 0960030 BAYVIEW SUB NO 7 LOT 123A	\$270,600.00	\$3,262.77
17920236	DIAMOND RIDGE PROPERTIES LLC		64893 DA MAR LOOP	HOMER	AK	99603	T 6S R 13W SEC 21 SEWARD MERIDIAN HM 2000046 BAYVIEW SUB NO 9 LOT 142-B	\$378,700.00	\$3,262.77
17920237	U S FISH & WILDLIFE		1011 E TUDOR RD	ANCHORAGE	AK	99503	T 6S R 13W SEC 21 SEWARD MERIDIAN HM 2004041 BAYVIEW SUB 2004 ADDN TRACT A	\$518,600.00	\$3,262.77
17920238	WORTHAM FRANKLIN G & CARLA L		PO BOX 758	KENAI	AK	99611	T 6S R 13W SEC 21 SEWARD MERIDIAN HM 2005072 BAYVIEW SUB 2005 ADDN LOT 119A1	\$664,400.00	\$3,262.77
17921001	SARBER JON GREGORY		1285 BAY AVE	HOMER	AK	99603	T 6S R 13W SEC 21 SEWARD MERIDIAN HM 0790089 BAY VIEW SUB NO 2 LOT 149-A	\$443,300.00	\$3,262.77
17921001	SARBER VICKI LEE		1285 BAY AVE	HOMER	AK	99603	T 6S R 13W SEC 21 SEWARD MERIDIAN HM 0790089 BAY VIEW SUB NO 2 LOT 149-A	\$443,300.00	\$3,262.77
17921002	KLOPFER JANE C		7531 SPORTSMENS POINT CIR	ANCHORAGE	AK	99502	T 6S R 13W SEC 21 SEWARD MERIDIAN HM 0790089 BAY VIEW SUB NO 2 LOT 150-A	\$654,900.00	\$3,262.77
17921002	KLOPFER GARY J		7531 SPORTSMENS POINT CIR	ANCHORAGE	AK	99502	T 6S R 13W SEC 21 SEWARD MERIDIAN HM 0790089 BAY VIEW SUB NO 2 LOT 150-A	\$654,900.00	\$3,262.77
17921003	BADER RONALD J & MARIE W		1319 BAY AVE	HOMER	AK	99603	T 6S R 13W SEC 21 SEWARD MERIDIAN HM 0000000 BAY VIEW SUB LOT 151	\$321,700.00	\$3,262.77
17921004	MICHALSKI PETER A & JO A		921 W 14TH AVE	ANCHORAGE	AK	99501	T 6S R 13W SEC 21 SEWARD MERIDIAN HM 0000839 BAY VIEW SUB LOT 152	\$433,400.00	\$3,262.77
17921005	HALL RUTH ANN LIVING TRUST		1349 BAY AVE # A	HOMER	AK	99603	T 6S R 13W SEC 21 SEWARD MERIDIAN HM 0000839 BAY VIEW SUB LOT 153	\$384,300.00	\$3,262.77
17921006CO01	OATES ROBERT		PO BOX 520	HOMER	AK	99603	T 6S R 13W SEC 21 Seward Meridian HM 0850131 INTERLUDE CONDOMINIUM PHASE 1 UN IT A1	\$135,900.00	\$3,262.77
17921006CO02	NIEMAN RONALD JACK		PO BOX 1845	HOMER	AK	99603	T 6S R 13W SEC 21 Seward Meridian HM 0850131 INTERLUDE CONDOMINIUM PHASE 1 UN IT A2	\$155,500.00	\$3,262.77
17921006CO03	WICK DONALD D & DIANE F		1363 BAY AVE APT 3	HOMER	AK	99603	T 6S R 13W SEC 21 Seward Meridian HM 0850131 INTERLUDE CONDOMINIUM PHASE 1 UN IT A3	\$155,500.00	\$3,262.77
17921006CO04	HARDING MARY ANN LIVING TRUST		PO BOX 69	HOMER	AK	99603	T 6S R 13W SEC 21 Seward Meridian HM 0850131 INTERLUDE CONDOMINIUM PHASE 1 UN IT A4	\$135,900.00	\$3,262.77
17921006CO05	SHOLTON RITA N		1665 BOB ATWOOD CIR	ANCHORAGE	AK	99517	T 6S R 13W SEC 21 Seward Meridian HM 0850131 INTERLUDE CONDOMINIUM PHASE 1 UN IT A5	\$138,000.00	\$3,262.77
17921006CO06	SPRINGER AMY A		PO BOX 855	HOMER	AK	99603	T 6S R 13W SEC 21 Seward Meridian HM 0850131 INTERLUDE CONDOMINIUM PHASE 1 UN IT A6	\$138,000.00	\$3,262.77
17921007	SEASTRAND INC		9611 ARLENE DR	ANCHORAGE	AK	99502	T 6S R 13W SEC 21 SEWARD MERIDIAN HM 0000839 - RS BAY VIEW SUB LOT 155	\$153,800.00	\$3,262.77
17921008	MIKOLS MARK STEPHEN		1393 BAY AVE	HOMER	AK	99603	T 6S R 13W SEC 21 SEWARD MERIDIAN HM 0000839 BAY VIEW SUB LOT 156	\$594,500.00	\$3,262.77
17921009	HUNTER JAMES V & MAUREEN C		1407 BAY AVE	HOMER	AK	99603	T 6S R 13W SEC 21 SEWARD MERIDIAN HM 0000839 BAY VIEW SUB LOT 157	\$476,600.00	\$3,262.77
17921010	CUSHING JOHN P & SUSAN M		1423 BAY AVE	HOMER	AK	99603	T 6S R 13W SEC 21 SEWARD MERIDIAN HM 0000839 BAY VIEW SUB LOT 158	\$291,200.00	\$3,262.77
17921013	MEEKER GEORGE W TRUSTEE		1475 BAY AVE	HOMER	AK	99603	T 6S R 13W SEC 21 SEWARD MERIDIAN HM 0000839 BAY VIEW SUB LOT 161	\$427,000.00	\$3,262.77
17921014	MEEKER DOUGLAS A		1477 BAY AVE	HOMER	AK	99603	T 6S R 13W SEC 21 SEWARD MERIDIAN HM 0000839 BAY VIEW SUB LOT 162	\$672,500.00	\$3,262.77

FINAL ASSESSMENT ROLL

All owners of record are listed. If there is more than one parcel owner,
each owner does not owe a separate assessment. Assessments are due per parcel.

Parcel_ID	OWNER	ATTENTION	ADDRESS	CITY	STATE	ZIPCODE	LEGAL	Assessed Value	Assessment
17921015	HARPER SHANNON R TRUST		14001 SPECKING AVE	ANCHORAGE	AK	99515	T 6S R 13W SEC 21 SEWARD MERIDIAN HM 0000839 BAYVIEW SUB LOT 163	\$164,500.00	\$3,262.77
17921022	SEAMAN GLENN A & ELIZABETH D		1435 BAY AVE	HOMER	AK	99603	T 6S R 13W SEC 21 SEWARD MERIDIAN HM 2000074 BAYVIEW SUB NO 10 LOT 159-A	\$423,500.00	\$3,262.77
17922004	DRAGONFLY LLC		64362 BRIDGER RD	HOMER	AK	99603	T 6S R 13W SEC 21 SEWARD MERIDIAN HM BAYVIEW SUB PTN OF STREET VACATED PER CITY OF HOMER RES#66-45 REC @BOOK 43 PAGE 25	\$93,000.00	\$3,262.77
17922006	DRAGONFLY LLC		64362 BRIDGER RD	HOMER	AK	99603	T 6S R 13W SEC 21 SEWARD MERIDIAN HM 0710230 BAYVIEW RESUB LOT 165-A	\$92,500.00	\$3,262.77
17922007	NEWBY CHRISTOPHER & ANGELA		PO BOX 1124	HOMER	AK	99603	T 6S R 13W SEC 21 SEWARD MERIDIAN HM 0800001 BAYVIEW 165 SUB AMD RESUB OF LT 165B LOT 165-B-2	\$433,100.00	\$3,262.77
17922008	3360 B STREET HOMER LLC		617 N ST APT C	ANCHORAGE	AK	99501	T 6S R 13W SEC 21 SEWARD MERIDIAN HM 0800001 BAYVIEW 165 SUB AMD RESUB OF LT 165B LOT 165-B-1	\$212,300.00	\$3,262.77
17922009	WRIGHT PATTIE	PMB 335	35555 KENAI SPUR HWY	SOLDOTNA	AK	99669	T 6S R 13W SEC 21 SEWARD MERIDIAN HM 0810067 BAYVIEW SUB LOT 166A & 166B LOT 166A	\$232,100.00	\$3,262.77
17922010	BRYANT 1991 TRUST	C/O RON BRYANT	728 NECTARINE CT	HENDERSON	NV	89014	T 6S R 13W SEC 21 SEWARD MERIDIAN HM 0810067 BAYVIEW SUB LOT 166A & 166B LOT 166B	\$381,300.00	\$3,262.77
17923001	ALPINE ALASKA INVESTMENTS LLC		PO BOX 531	HOMER	AK	99603	T 6S R 13W SEC 21 SEWARD MERIDIAN HM 0850017 BAYVIEW - ARNDT'S DEED OF RECORD BOUNDARY SURVEY LOT 1	\$72,100.00	\$3,262.77
17923002	ALPINE ALASKA INVESTMENTS LLC		PO BOX 531	HOMER	AK	99603	T 6S R 13W SEC 21 SEWARD MERIDIAN HM 0850017 BAYVIEW - ARNDT'S DEED OF RECORD BOUNDARY SURVEY LOT 2	\$56,600.00	\$3,262.77
17923003	ALPINE ALASKA INVESTMENTS LLC		PO BOX 531	HOMER	AK	99603	T 6S R 13W SEC 21 SEWARD MERIDIAN HM 0850017 BAYVIEW - ARNDT'S DEED OF RECORD BOUNDARY SURVEY LOT 3	\$265,400.00	\$3,262.77
17923004	YETT ROBERT & MARGUERITE		PO BOX 2935	HOMER	AK	99603	T 6S R 13W SEC 21 SEWARD MERIDIAN HM 0004029 BAYVIEW SUB JOHNSON ADDN LOT 12	\$73,900.00	\$3,262.77
17923005	YETT ROBERT & MARGUERITE		PO BOX 2935	HOMER	AK	99603	T 6S R 13W SEC 21 SEWARD MERIDIAN HM 0004029 BAYVIEW SUB JOHNSON ADDN LOT 11	\$146,600.00	\$3,262.77
17923006	LAIDLAW TRANSIT INC		600 VINE ST STE 1200	CINCINNATI	OH	45202	T 6S R 13W SEC 21 SEWARD MERIDIAN HM 0850017 BAYVIEW - ARNDT'S DEED OF RECORD BOUNDARY SURVEY LOT 5	\$86,200.00	\$3,262.77
17923007	LAIDLAW TRANSIT INC		600 VINE ST STE 1200	CINCINNATI	OH	45202	T 6S R 13W SEC 21 SEWARD MERIDIAN HM 0850017 BAYVIEW - ARNDT'S DEED OF RECORD BOUNDARY SURVEY LOT 4	\$236,800.00	\$3,262.77
17923008	ROZEBOOM ERIC		1295 MISSION RD	HOMER	AK	99603	T 6S R 13W SEC 21 SEWARD MERIDIAN HM 0004029 BAYVIEW SUB JOHNSON ADDN LOT 9	\$183,700.00	\$3,262.77
17923009	AUGUSTINE SERVICES LLC	C/O KAR-A-VAN BUILDING SERVICES	PO BOX 4	SELDOVIA	AK	99663	T 6S R 13W SEC 21 SEWARD MERIDIAN HM 0004029 BAYVIEW SUB JOHNSON ADDN LOT 10	\$138,400.00	\$3,262.77
17923012	HAGEN CHARLES F		1259 BAY AVE	HOMER	AK	99603	T 6S R 13W SEC 21 SEWARD MERIDIAN HM HM004029 BAYVIEW SUB JOHNSON ADDN LOT 8	\$329,600.00	\$3,262.77
17923015	LAWER SARAH 2012 IRREVOCABLE TRUST	DAVID A & ROXANNA E LAWER TTEES	1273 BANNISTER DR	ANCHORAGE	AK	99508	T 6S R 13W SEC 21 SEWARD MERIDIAN HM 0850017 BAYVIEW - ARNDT'S DEED OF RECORD BOUNDARY SURVEY TRACT B	\$537,700.00	\$3,262.77
17923018	HEATH STREET INVESTMENTS LLC		127 W PIONEER AVE	HOMER	AK	99603	T 6S R 13W SEC 21 SEWARD MERIDIAN HM BEGINNING AT THE SOUTHWEST CORNER OF SEC 21 TH NORTH 806.5 FT TO THE POB TH NORTH 125 FT TO THE SOUTH ROW OF OCEAN DRIVE TH ALONG SAID ROW N 70 DEG 34 MIN E 132.58 FT TH SOUTH 169.22 FT TH WEST 125 FT TO POB	\$149,400.00	\$3,262.77

FINAL ASSESSMENT ROLL

All owners of record are listed. If there is more than one parcel owner,
each owner does not owe a separate assessment. Assessments are due per parcel.

Parcel_ID	OWNER	ATTENTION	ADDRESS	CITY	STATE	ZIPCODE	LEGAL	Assessed Value	Assessment
17923019	HEATH STREET INVESTMENTS LLC		127 W PIONEER AVE	HOMER	AK	99603	T 6S R 13W SEC 21 SEWARD MERIDIAN HM BEGINNING AT THE SOUTHWEST CORNER OF SEC 21 TH NORTH 450 FT TO THE POB TH NORTH 356.5 FT TH EAST 125 FT TH SOUTH 356.5 FT TH WEST 125 FT TO THE POB	\$231,300.00	\$3,262.77
17923025	DOWNING RONALD & JACOBK ELIZABETH		1247 BAY AVE	HOMER	AK	99603	T 6S R 13W SEC 21 SEWARD MERIDIAN HM 0830032 BAYVIEW SUB JOHNSON ADDN RESUB OF LOT 7 LOT 7-B	\$358,900.00	\$3,262.77
17923026	ALANIVA DOUGLAS W		1121 SEABREEZE CT	HOMER	AK	99603	T 6S R 13W SEC 21 SEWARD MERIDIAN HM 0860087 TAMIAN SUB LOT 1	\$320,700.00	\$3,262.77
17923027	LAWER SARAH 2012 IRREVOCABLE TRUST	DAVID A & ROXANNA E LAWER TTEES	1273 BANNISTER DR	ANCHORAGE	AK	99508	T 6S R 13W SEC 21 SEWARD MERIDIAN HM 0860087 TAMIAN SUB LOT 2	\$68,000.00	\$3,262.77
17923028	DICKEY BRAD & PAULA		PO BOX 2677	HOMER	AK	99603	T 6S R 13W SEC 21 SEWARD MERIDIAN HM 0860098 SEABREEZE SUB LOT 5	\$271,100.00	\$3,262.77
17923029	LAWER DAVID A & BETSY		1273 BANNISTER DR	ANCHORAGE	AK	99508	T 6S R 13W SEC 21 SEWARD MERIDIAN HM 0860098 SEABREEZE SUB LOT 4	\$455,700.00	\$3,262.77
17923030	CUDDY JANE TRUSTEE LAWER CHILDRENS TRUST		7531 SPORTSMENS POINT CIR	ANCHORAGE	AK	99502	T 6S R 13W SEC 21 SEWARD MERIDIAN HM 0860098 SEABREEZE SUB LOT 3	\$62,600.00	\$3,262.77
17923033	OWENS LAURA LEE		4321 BAYVIEW CT	HOMER	AK	99603	T 6S R 13W SEC 21 SEWARD MERIDIAN HM 0890029 SEABREEZE SUB NO 2 LOT 1-A	\$219,400.00	\$3,262.77
17923036	GOODE NORMA J		1065 KRUETH WAY	HOMER	AK	99603	T 6S R 13W SEC 21 SEWARD MERIDIAN HM BEGINNING AT CORNER OF SEC 20 21 28 & 29 THENCE N 64 DEG 10 MIN E 50.00 FT TH S 64 DEG 10 MIN E 50.00 FT TH EAST 35.00 FT TH N 0 DEG 05 MIN W 450.00 FT TH WEST 125.00 FT TH S 0 DEG 05 MIN E 450.00 FT TO THE POB	\$426,200.00	\$3,262.77
17923036	GOODE LARRY JACK LIVING TRUST		1065 KRUETH WAY	HOMER	AK	99603	T 6S R 13W SEC 21 SEWARD MERIDIAN HM BEGINNING AT CORNER OF SEC 20 21 28 & 29 THENCE N 64 DEG 10 MIN E 50.00 FT TH S 64 DEG 10 MIN E 50.00 FT TH EAST 35.00 FT TH N 0 DEG 05 MIN W 450.00 FT TH WEST 125.00 FT TH S 0 DEG 05 MIN E 450.00 FT TO THE POB	\$426,200.00	\$3,262.77
17923038	ANDERSON FREDERICK & MARTI		1193 BAY AVE	HOMER	AK	99603	T 6S R 13W SEC 21 SEWARD MERIDIAN HM 0930045 BAYVIEW SUB JOHNSON ADDN NO 5 LOT 1	\$138,700.00	\$3,262.77
17923039	SCHOCH G CARL		1199 BAY AVE	HOMER	AK	99603	T 6S R 13W SEC 21 SEWARD MERIDIAN HM 0930045 BAYVIEW SUB JOHNSON ADDN NO 5 LOT 2	\$570,400.00	\$3,262.77
17923040	FELL DONALD & MARY ANN JOINT REVOCABLE TRUST		PO BOX 615	HOMER	AK	99603	T 6S R 13W SEC 21 SEWARD MERIDIAN HM 2007073 BAYVIEW SUB JOHNSON ADDN 2007 TRACT 6C-1A	\$498,700.00	\$3,262.77
17924002	CARROLL WESTON J & STEPHANIE J		1170 QUEETS CIR	HOMER	AK	99603	T 6S R 13W SEC 15 SEWARD MERIDIAN HM 0000587 SCENIC VIEW SUB LOT 2 TRACT A E1/2 THEREOF EXCL DOT ROW	\$217,100.00	\$3,262.77
17924003	DAY TINA		5091 WILLIAMS PL	HOMER	AK	99603	T 6S R 13W SEC 15 SEWARD MERIDIAN HM 0000587 SCENIC VIEW SUB LOT 3 TRACT A EXCLUDING DOT ROW	\$295,100.00	\$3,262.77
17924003	DAY ROBERT H		5091 WILLIAMS PL	HOMER	AK	99603	T 6S R 13W SEC 15 SEWARD MERIDIAN HM 0000587 SCENIC VIEW SUB LOT 3 TRACT A EXCLUDING DOT ROW	\$295,100.00	\$3,262.77
17924004	WILLIAMS BARBARA		5090 WILLIAMS PL	HOMER	AK	99603	T 6S R 13W SEC 15 SEWARD MERIDIAN HM 0000587 SCENIC VIEW SUB LOT 4 TRACT A EXCLUDING DOT ROW	\$212,100.00	\$3,262.77
17924005	BOARIO ANTHONY P & MARY E		PO BOX 201464	ANCHORAGE	AK	99520	T 6S R 13W SEC 15 SEWARD MERIDIAN HM 0000587 SCENIC VIEW SUB LOT 5 TRACT A EXCLUDING DOT ROW	\$283,100.00	\$3,262.77
17924009	ST JEAN KURT		722 WADDELL ST	HOMER	AK	99603	T 6S R 13W SEC 15 SEWARD MERIDIAN HM 0000587 SCENIC VIEW SUB LOT 5 TRACT B EXCLUDING DOT ROW	\$86,600.00	\$3,262.77
17924011	MOSS ROBERT & CHARLOTTE & MOSS CHRISTOPHER & PAT		PO BOX 1115	HOMER	AK	99603	T 6S R 13W SEC 15 SEWARD MERIDIAN HM 0000587 SCENIC VIEW SUB LOT 3 TRACT B BEGINNING AT THE NORTHEAST CORNER OF LOT 3 TRACT B PROCEED WEST 200 FT TH SOUTH 200 FT TH EAST 200 FT TH NORTH 200 FT TO THE POB	\$45,000.00	\$3,262.77

FINAL ASSESSMENT ROLL

All owners of record are listed. If there is more than one parcel owner,
each owner does not owe a separate assessment. Assessments are due per parcel.

Parcel_ID	OWNER	ATTENTION	ADDRESS	CITY	STATE	ZIPCODE	LEGAL	Assessed Value	Assessment
17924012	UMINSKI PROPERTIES LLC		PO BOX 46	SELDOVIA	AK	99663	T 6S R 13W SEC 15 SEWARD MERIDIAN HM 0000587 SCENIC VIEW SUB LOT 3 TRACT B EXCLUDING THE N 200 FT OF THE E 200 FT THEREOF EXCLUDING DOT ROW	\$66,300.00	\$3,262.77
17924014	NATHANSON ROBERT M		PO BOX 1020	HOMER	AK	99603	T 6S R 13W SEC 15 SEWARD MERIDIAN HM 0000587 SCENIC VIEW SUB LOT 1 TRACT A	\$221,400.00	\$3,262.77
17924016	JENKIN LEAH W		PO BOX 2347	HOMER	AK	99603	T 6S R 13W SEC 15 SEWARD MERIDIAN HM 0631151 SCENIC VIEW SUB LOT 7 TRACT B EXCLUDING COOPER SUB & EXCLUDING DOT ROW	\$204,200.00	\$3,262.77
17924019	SIMS KEITH A	C/O PATRICIA SIMS	PO BOX 1291	HAYDEN	ID	83835	T 6S R 13W SEC 15 SEWARD MERIDIAN HM 0810031 SCENIC VIEW SUB MARY ALLEN 1981 REPLAT LOT 6 TRACT B EXCLUDING DOT ROW	\$3,300.00	\$3,262.77
17924024	MITCHELL MAX LEE & PATRICIA ANNE		PO BOX 2161	HOMER	AK	99603	T 6S R 13W SEC 15 SEWARD MERIDIAN HM 0780103 SCENIC VIEW REPLAT OF LOT 1 TR B LOT 1B EXCLUDING DOT ROW	\$232,300.00	\$3,262.77
17924029	OZMENT KENNETH M		2283 E END RD	HOMER	AK	99603	T 6S R 13W SEC 15 SEWARD MERIDIAN HM 0000058 SCENIC VIEW SUB LOT 4 TRACT B	\$168,600.00	\$3,262.77
17924030	HALL TYSON J		5864 127TH AVE NE	KIRKLAND	WA	98033	T 6S R 13W SEC 15 SEWARD MERIDIAN HM 2004087 SCENIC VIEW SUB NO 7 LOT 2A-1	\$140,600.00	\$3,262.77
17924031	JENSEN DOUGLAS R		PO BOX 92535	ANCHORAGE	AK	99509	T 6S R 13W SEC 15 SEWARD MERIDIAN HM 2004087 SCENIC VIEW SUB NO 7 LOT 2A-2 EXCLUDING DOT ROW	\$43,400.00	\$3,262.77
17924032	SMITH HEATH PATRICK		2120 E END RD	HOMER	AK	99603	T 6S R 13W SEC 15 SEWARD MERIDIAN HM 2004087 SCENIC VIEW SUB NO 7 LOT 2A-3 EXCLUDING DOT ROW	\$309,700.00	\$3,262.77
17924036	HALL HARMON		64362 BRIDGER RD	HOMER	AK	99603	T 6S R 13W SEC 15 SEWARD MERIDIAN HM 2013043 SCENIC VIEW SUB SCENIC GROVE ADDN NO 1 2013 REPLAT LOT 2-A-1		\$9,788.31
17924036	HALL PAULI		64362 BRIDGER RD	HOMER	AK	99603	T 6S R 13W SEC 15 SEWARD MERIDIAN HM 2013043 SCENIC VIEW SUB SCENIC GROVE ADDN NO 1 2013 REPLAT LOT 2-A-1		\$9,788.31
17924036	HALL PAULI J		64362 BRIDGER RD	HOMER	AK	99603	T 6S R 13W SEC 15 SEWARD MERIDIAN HM 2013043 SCENIC VIEW SUB SCENIC GROVE ADDN NO 1 2013 REPLAT LOT 2-A-1		\$9,788.31
17926001	ZIMMERMAN STEVEN K		PO BOX 1291	HOMER	AK	99603	T 6S R 13W SEC 22 SEWARD MERIDIAN HM 0630884 JOHN B FENGER SUB LOT 1	\$429,500.00	\$3,262.77
17926002	MCLAY RODNEY VAL		PO BOX 504	HOMER	AK	99603	T 6S R 13W SEC 22 SEWARD MERIDIAN HM 0630884 JOHN B FENGER SUB LOT 2	\$179,600.00	\$3,262.77
17926009	EGELUS RICK L LIVING TRUST & EGELUS MARGARET L LIVING TRUST		2950 S SKY RANCH LOOP	PALMER	AK	99645	T 6S R 13W SEC 22 SEWARD MERIDIAN HM 0790048 KETA CLIFFS TOO SUB LOT 1	\$141,700.00	\$3,262.77
17926010	TURNER INGEBOG M		PO BOX 3489	PALMER	AK	99645	T 6S R 13W SEC 22 SEWARD MERIDIAN HM 0790048 KETA CLIFFS TOO SUB LOT 2	\$291,300.00	\$3,262.77
17926011	MILLER KAROL THERESA KAHN		59845 KITTIWAKE CT	HOMER	AK	99603	T 6S R 13W SEC 22 SEWARD MERIDIAN HM 0790048 KETA CLIFFS TOO SUB LOT 3	\$242,200.00	\$3,262.77
17926012	STOCKBURGER MICHAEL J		2559 KACHEMAK DR	HOMER	AK	99603	T 6S R 13W SEC 22 SEWARD MERIDIAN HM PTN GOV LOT 19 LYING NORTH OF KACHEMAK DR & ALSO SHOWN AS TR 4 ON THE PLAT OF KETA CLIFFS THREE SUB PLAT 83-132	\$135,100.00	\$3,262.77
17926013	STOCKBURGER MICHAEL J		2559 KACHEMAK DR	HOMER	AK	99603	T 6S R 13W SEC 22 SEWARD MERIDIAN HM 2004054 KETA CLIFFS SUB NO 4 TRACT 1-A	\$367,200.00	\$3,262.77
17926014	MEESIS LIVING TRUST	JAMES P MEESIS TRUSTEE	PO BOX 1094	HOMER	AK	99603	T 6S R 13W SEC 22 SEWARD MERIDIAN HM 2005083 JOHN B FENGER SUB NO 2 LOT 3A	\$376,100.00	\$3,262.77
17927001	WETTELAND JOHN ALDEN REVOCABLE LIVING TRUST		3025 STONEBRIDGE WAY	LAKE OSWEGO	OR	97034	T 6S R 13W SEC 16 SEWARD MERIDIAN HM 0680657 MARINER VILLAGE SUB LOT 1 BLK 1	\$29,600.00	\$3,262.77
17927002	WETTELAND JOHN ALDEN REVOCABLE LIVING TRUST		3025 STONEBRIDGE WAY	LAKE OSWEGO	OR	97034	T 6S R 13W SEC 16 SEWARD MERIDIAN HM 0680657 MARINER VILLAGE SUB LOT 2 BLK 1	\$28,300.00	\$3,262.77

FINAL ASSESSMENT ROLL

All owners of record are listed. If there is more than one parcel owner,
each owner does not owe a separate assessment. Assessments are due per parcel.

Parcel_ID	OWNER	ATTENTION	ADDRESS	CITY	STATE	ZIPCODE	LEGAL	Assessed Value	Assessment
17927003	WETTELAND JOHN ALDEN REVOCABLE LIVING TRUST		3025 STONEBRIDGE WAY	LAKE OSWEGO	OR	97034	T 6S R 13W SEC 16 SEWARD MERIDIAN HM 0680657 MARINER VILLAGE SUB LOT 3 BLK 1	\$30,500.00	\$3,262.77
17927009	MCDOWELL WALTER A		PO BOX 1232	HOMER	AK	99603	T 6S R 13W SEC 16 SEWARD MERIDIAN HM 0680657 MARINER VILLAGE SUB LOT 1 BLK 2	\$171,900.00	\$3,262.77
17927009	WILLIAMS WILMA S		PO BOX 1232	HOMER	AK	99603	T 6S R 13W SEC 16 SEWARD MERIDIAN HM 0680657 MARINER VILLAGE SUB LOT 1 BLK 2	\$171,900.00	\$3,262.77
17927014	EDWARDS CANDACE R		PO BOX 2644	HOMER	AK	99603	T 6S R 13W SEC 16 SEWARD MERIDIAN HM 0680657 MARINER VILLAGE SUB LOT 1 BLK 3	\$71,700.00	\$3,262.77
17927015	TENNANT JOHANNA B		733 N GULKANA CT	PALMER	AK	99645	T 6S R 13W SEC 16 SEWARD MERIDIAN HM 0680657 MARINER VILLAGE SUB LOT 2 BLK 3	\$32,500.00	\$3,262.77
17927016	NELSON JAMES L & BONNIE L		PO BOX 224	HOMER	AK	99603	T 6S R 13W SEC 16 SEWARD MERIDIAN HM 0680657 MARINER VILLAGE SUB LOT 3 BLK 3	\$171,300.00	\$3,262.77
17927017	BASARGIN NAZARY & ANASTASIA		PO BOX 3264	HOMER	AK	99603	T 6S R 13W SEC 16 SEWARD MERIDIAN HM 0680657 MARINER VILLAGE SUB LOT 4 BLK 3	\$57,700.00	\$3,262.77
17927018	BASARGIN NAZARY & ANASTASIA		PO BOX 3264	HOMER	AK	99603	T 6S R 13W SEC 16 SEWARD MERIDIAN HM 0680657 MARINER VILLAGE SUB LOT 5 BLK 3	\$30,900.00	\$3,262.77
17927021	YAKI NANCY A		PO BOX 98	LOS OLIVOS	CA	93441	T 6S R 13W SEC 16 SEWARD MERIDIAN HM 2002031 MARINER VILLAGE SUB YAKI REPLAT LOT 2A BLK 2	\$233,200.00	\$3,262.77
17927021	YAKI MATT C		PO BOX 98	LOS OLIVOS	CA	93441	T 6S R 13W SEC 16 SEWARD MERIDIAN HM 2002031 MARINER VILLAGE SUB YAKI REPLAT LOT 2A BLK 2	\$233,200.00	\$3,262.77
17927022	PETROSIUS ABIGAIL JOY		4428 MARINER DR	HOMER	AK	99603	T 6S R 13W SEC 16 SEWARD MERIDIAN HM 2003029 MARINER VILLAGE SUB CUSHING/BEER REPLAT LOT 6A	\$84,200.00	\$3,262.77
17928001	FABICH JEANIE S		4976 ALDER LN	HOMER	AK	99603	T 6S R 13W SEC 15 SEWARD MERIDIAN HM PTN NW1/4 NW1/4 NE1/4 LYING SOUTH OF EAST END ROAD & EAST OF ALDER LANE AKA TRACT A TIETJEN SUB EXCL DOT ROW	\$416,600.00	\$3,262.77
17928004	CORP OF PRESIDING BISHOP OF CHURCH OF LATTER DAY SAINTS		50 E NORTH TEMPLE	SALT LAKE CITY	UT	84150	T 6S R 13W SEC 15 SEWARD MERIDIAN HM E 312 FT OF W 1477 FT OF N 418.8 FT OF NE1/4 EXC ROAD & EXCLUDING DOT ROW	\$1,377,900.00	\$3,262.77
17928006	UDELHOVEN JAMES		PO BOX 126	KASILOF	AK	99610	T 6S R 13W SEC 15 SEWARD MERIDIAN HM 0700591 TIETJEN SUB TRACT D	\$131,600.00	\$3,262.77
17928011	BASARGIN MICHAEL A		PO BOX 2000	HOMER	AK	99603	T 6S R 13W SEC 15 SEWARD MERIDIAN HM 0700591 TIETJEN SUB TRACT E	\$83,600.00	\$3,262.77
17928013	ARNO MICHAEL J		PO BOX 1772	HOMER	AK	99603	T 6S R 13W SEC 15 SEWARD MERIDIAN HM 0700591 - RS TIETJEN SUB TRACT J	\$124,300.00	\$3,262.77
17928014	KROGSENG DANIEL E		PO BOX 7431	NIKISKI	AK	99635	T 6S R 13W SEC 15 SEWARD MERIDIAN HM 0700591 TIETJEN SUB TRACT K	\$110,300.00	\$3,262.77
17928014	KROGSENG PETER J	C/O DANIEL E KROGSENG	PO BOX 7431	NIKISKI	AK	99635	T 6S R 13W SEC 15 SEWARD MERIDIAN HM 0700591 TIETJEN SUB TRACT K	\$110,300.00	\$3,262.77
17928014	PACKER KAREN A	C/O DANIEL E KROGSENG	PO BOX 7431	NIKISKI	AK	99635	T 6S R 13W SEC 15 SEWARD MERIDIAN HM 0700591 TIETJEN SUB TRACT K	\$110,300.00	\$3,262.77
17928018	DICKERSON RUTH		523 ELDERBERRY DR	HOMER	AK	99603	T 6S R 13W SEC 15 SEWARD MERIDIAN HM 0700591 TIETJEN SUB LOT N	\$82,800.00	\$3,262.77
17928018	DICKERSON GARY		523 ELDERBERRY DR	HOMER	AK	99603	T 6S R 13W SEC 15 SEWARD MERIDIAN HM 0700591 TIETJEN SUB LOT N	\$82,800.00	\$3,262.77
17928018	DEFIBAUGH FREDERIC M		PO BOX 3899	CHINO VALLEY	AZ	86323	T 6S R 13W SEC 15 SEWARD MERIDIAN HM 0700591 TIETJEN SUB LOT N	\$82,800.00	\$3,262.77
17928019	SPILSBURY PAUL L SEPARATE PROPERTY TRUST		255 LEE DR	HOMER	AK	99603	T 6S R 13W SEC 15 SEWARD MERIDIAN HM 0700591 TIETJEN SUB TRACT M	\$40,000.00	\$3,262.77
17928020	BELIEU TRACY		PO BOX 2163	HOMER	AK	99603	T 6S R 13W SEC 15 SEWARD MERIDIAN HM 0731252 TIETJEN LOT 2-B RESUB LOT B-2B	\$207,700.00	\$3,262.77
17928022	ESTILL PHOEBE		62084 SKYLINE DR	HOMER	AK	99603	T 6S R 13W SEC 15 SEWARD MERIDIAN HM 0731385 TIETJEN SUB TR O RESUB TRACT O-2	\$38,000.00	\$3,262.77
17928023	HOMER BOOKKEEPERS LLC		PO BOX 2311	HOMER	AK	99603	T 6S R 13W SEC 15 SEWARD MERIDIAN HM 0731385 TIETJEN SUB TR O RESUB TRACT O-1	\$38,000.00	\$3,262.77

FINAL ASSESSMENT ROLL

All owners of record are listed. If there is more than one parcel owner,
each owner does not owe a separate assessment. Assessments are due per parcel.

Parcel_ID	OWNER	ATTENTION	ADDRESS	CITY	STATE	ZIPCODE	LEGAL	Assessed Value	Assessment
17928029	JOHNSON ERNIE P & CHRISTINA M		2850 SPRUCE LN	HOMER	AK	99603	T 6S R 13W SEC 15 SEWARD MERIDIAN HM 0750042 TIETJEN RESUB OF TRACTS G & H TRACT G-4	\$236,600.00	\$3,262.77
17928030	MORAWITZ MICHAEL R		PO BOX 2701	HOMER	AK	99603	T 6S R 13W SEC 15 SEWARD MERIDIAN HM 0750042 TIETJEN RESUB OF TRACTS G & H TRACT G-5	\$155,900.00	\$3,262.77
17928031	HAGGERTY MAKO KEVIN LIVING TRUST		PO BOX 2001	HOMER	AK	99603	T 6S R 13W SEC 15 SEWARD MERIDIAN HM 0750042 TIETJEN RESUB OF TRACTS G & H TRACT G-6	\$49,900.00	\$3,262.77
17928032	PERKINS KIMBERLY		PO BOX 2589	HOMER	AK	99603	T 6S R 13W SEC 15 SEWARD MERIDIAN HM 0750042 TIETJEN RESUB OF TRACTS G & H TRACT H-1	\$188,500.00	\$3,262.77
17928032	HOPPE TODD C		PO BOX 2589	HOMER	AK	99603	T 6S R 13W SEC 15 SEWARD MERIDIAN HM 0750042 TIETJEN RESUB OF TRACTS G & H TRACT H-1	\$188,500.00	\$3,262.77
17928033	CESARINI JULIE		PO BOX 812	HOMER	AK	99603	T 6S R 13W SEC 15 SEWARD MERIDIAN HM 0750042 TIETJEN RESUB OF TRACTS G & H TRACT H-2	\$34,700.00	\$3,262.77
17928035	MILLER WILLIAM L & MARIAN L		7329 FOXRIDGE CIR # 1	ANCHORAGE	AK	99518	T 6S R 13W SEC 15 SEWARD MERIDIAN HM 0750042 TIETJEN RESUB OF TRACTS G & H TRACT H-4	\$44,800.00	\$3,262.77
17928036	BELLAMY RAY		62084 SKYLINE DR	HOMER	AK	99603	T 6S R 13W SEC 15 SEWARD MERIDIAN HM 0760103 TIETJEN RESUB TR L TRACT L-4	\$96,300.00	\$3,262.77
17928037	KENNEDY GEORGE MICHAEL		844 OCEAN DRIVE LOOP	HOMER	AK	99603	T 6S R 13W SEC 15 SEWARD MERIDIAN HM 0760103 TIETJEN RESUB TR L TRACT L-1	\$49,100.00	\$3,262.77
17928038	O'CONNELL-SMITH GALE		PO BOX 220913	ANCHORAGE	AK	99522	T 6S R 13W SEC 15 SEWARD MERIDIAN HM 0760103 TIETJEN RESUB TR L TRACT L-2	\$38,800.00	\$3,262.77
17928038	SMITH WILLIAM E		PO BOX 220913	ANCHORAGE	AK	99522	T 6S R 13W SEC 15 SEWARD MERIDIAN HM 0760103 TIETJEN RESUB TR L TRACT L-2	\$38,800.00	\$3,262.77
17928039	O'CONNELL-SMITH GALE		PO BOX 220913	ANCHORAGE	AK	99522	T 6S R 13W SEC 15 SEWARD MERIDIAN HM 0760103 TIETJEN RESUB TR L TRACT L-3	\$26,000.00	\$3,262.77
17928039	SMITH WILLIAM E		PO BOX 220913	ANCHORAGE	AK	99522	T 6S R 13W SEC 15 SEWARD MERIDIAN HM 0760103 TIETJEN RESUB TR L TRACT L-3	\$26,000.00	\$3,262.77
17928040	EAST HOMER CHURCH OF CHRIST		PO BOX 1935	HOMER	AK	99603	T 6S R 13W SEC 15 SEWARD MERIDIAN HM 0760092 TIETJEN RESUB OF TR C-1 TRACT C-1A	\$339,200.00	\$3,262.77
17928041	EAST HOMER CHURCH OF CHRIST		PO BOX 1935	HOMER	AK	99603	T 6S R 13W SEC 15 SEWARD MERIDIAN HM 0760092 TIETJEN RESUB OF TR C-1 TRACT C-1B	\$32,100.00	\$3,262.77
17928044	BOND ROBERT & RENEE		PO BOX 3130	HOMER	AK	99603	T 6S R 13W SEC 15 SEWARD MERIDIAN HM 0780037 UTTER ACRES SUB LOT 1 EXCLUDING DOT ROW	\$218,900.00	\$3,262.77
17928045	GAUTHIER WALTER G & LYNDAG		PO BOX 173	ANCHOR POINT	AK	99556	T 6S R 13W SEC 15 SEWARD MERIDIAN HM 0780037 UTTER ACRES SUB LOT 2	\$48,300.00	\$3,262.77
17928046	HANENBERGER JASON F		PO BOX 920	HOMER	AK	99603	T 6S R 13W SEC 15 SEWARD MERIDIAN HM 0780037 UTTER ACRES SUB LOT 3	\$80,100.00	\$3,262.77
17928047	DOUGLASS GUY ROY EDWIN		4142 MATTOX ROAD Lot 9	HOMER	AK	99603	T 6S R 13W SEC 15 SEWARD MERIDIAN HM 0780037 UTTER ACRES SUB LOT 4	\$123,900.00	\$3,262.77
17928048	YENNEY DAVID A & FRED W III		PO BOX 1647	HOMER	AK	99603	T 6S R 13W SEC 15 SEWARD MERIDIAN HM 0780050 TIETJEN RESUB TR C-2 TRACT C2-A	\$60,100.00	\$3,262.77
17928049	YENNEY DAVID A		PO BOX 1647	HOMER	AK	99603	T 6S R 13W SEC 15 SEWARD MERIDIAN HM 0780050 TIETJEN RESUB TRACT C-2 TRACT C-2B	\$56,300.00	\$3,262.77
17928050	CALLIS RICHARD S & HATFIELD JEAN A		PO BOX 2214	HOMER	AK	99603	T 6S R 13W SEC 15 SEWARD MERIDIAN HM 0780050 TIETJEN RESUB TRACT C-2 TRACT C-2C	\$166,200.00	\$3,262.77
17928051	YENNEY FRED W III & YENNEY LOUANN		PO BOX 1174	HOMER	AK	99603	T 6S R 13W SEC 15 SEWARD MERIDIAN HM 0780050 TIETJEN RESUB TR C-2 TRACT C2-D	\$59,500.00	\$3,262.77
17928053	MELAMBIANAKIS DOROTHY		PO BOX 2253	HOMER	AK	99603	T 6S R 13W SEC 15 SEWARD MERIDIAN HM 0860003 TIETJEN SUB NO 7 TRACT I-1	\$92,600.00	\$3,262.77
17928054	GATES TRAVIS E & CHRISTIE D		PO BOX 4304	HOMER	AK	99603	T 6S R 13W SEC 15 SEWARD MERIDIAN HM 0860003 TIETJEN SUB NO 7 TRACT I-2	\$27,700.00	\$3,262.77
17928055	GATES TRAVIS E & CHRISTIE D		PO BOX 4304	HOMER	AK	99603	T 6S R 13W SEC 15 SEWARD MERIDIAN HM 0860003 TIETJEN SUB NO 7 TRACT I-3	\$32,600.00	\$3,262.77
17928056	GATES TRAVIS E & CHRISTIE D		PO BOX 4304	HOMER	AK	99603	T 6S R 13W SEC 15 SEWARD MERIDIAN HM 0860003 TIETJEN SUB NO 7 TRACT I-4	\$34,000.00	\$3,262.77

FINAL ASSESSMENT ROLL

All owners of record are listed. If there is more than one parcel owner,
each owner does not owe a separate assessment. Assessments are due per parcel.

Parcel_ID	OWNER	ATTENTION	ADDRESS	CITY	STATE	ZIPCODE	LEGAL	Assessed Value	Assessment
17928057	JOHNSON CHARLES WILLIAM & VIRGINIA		PO BOX 15378	FRITZ CREEK	AK	99603	T 6S R 13W SEC 15 SEWARD MERIDIAN HM 2004063 TIETJEN SUB NO 8 TRACT H-3A	\$26,200.00	\$3,262.77
17928058	BANKS DALE		PO BOX 2888	HOMER	AK	99603	T 6S R 13W SEC 15 SEWARD MERIDIAN HM 2004063 TIETJEN SUB NO 8 TRACT H-3B	\$118,200.00	\$3,262.77
17928059	AC GENERAL CONTRACTOR INCORPORATED		PO BOX 2767	HOMER	AK	99603	T 6S R 13W SEC 15 SEWARD MERIDIAN HM 2005071 TIETJEN SUB NO 9 LOT 1	\$142,200.00	\$3,262.77
17928060	STEINER'S NORTH STAR CONSTRUCTION INC		PO BOX 1708	HOMER	AK	99603	T 6S R 13W SEC 15 SEWARD MERIDIAN HM 2005071 TIETJEN SUB NO 9 LOT 2	\$48,900.00	\$3,262.77
17928061	ROTH JENNY		PO BOX 3171	HOMER	AK	99603	T 6S R 13W SEC 15 SEWARD MERIDIAN HM 2011060 TIETJEN SUB JOHNSON ADDN LOT F-2A	\$32,200.00	\$3,262.77
17928061	ROTH STEVE		PO BOX 3171	HOMER	AK	99603	T 6S R 13W SEC 15 SEWARD MERIDIAN HM 2011060 TIETJEN SUB JOHNSON ADDN LOT F-2A	\$32,200.00	\$3,262.77
17928062	HAALAND ALEX		PO BOX 2371	HOMER	AK	99603	T 6S R 13W SEC 15 SEWARD MERIDIAN HM 2011060 TIETJEN SUB JOHNSON ADDN LOT F-2B	\$32,200.00	\$3,262.77
17928063	JOHNSON CHRISTINA		2850 SPRUCE LN	HOMER	AK	99603	T 6S R 13W SEC 15 SEWARD MERIDIAN HM 2011060 TIETJEN SUB JOHNSON ADDN LOT F-2C	\$38,900.00	\$3,262.77
17928063	JOHNSON ERNIE		2850 SPRUCE LN	HOMER	AK	99603	T 6S R 13W SEC 15 SEWARD MERIDIAN HM 2011060 TIETJEN SUB JOHNSON ADDN LOT F-2C	\$38,900.00	\$3,262.77
17928064	COMPASS ROSE PROPERTIES LLC		59065 MEADOW LN	HOMER	AK	99603	T 6S R 13W SEC 15 Seward Meridian HM 2014037 TIETJEN SUB COMPASS ADDN TRACT F -1A		\$3,262.77
17928065	COMPASS ROSE PROPERTIES LLC		59065 MEADOW LN	HOMER	AK	99603	T 6S R 13W SEC 15 Seward Meridian HM 2014037 TIETJEN SUB COMPASS ADDN TRACT F -1B		\$3,262.77
17928066	COMPASS ROSE PROPERTIES LLC		59065 MEADOW LN	HOMER	AK	99603	T 6S R 13W SEC 15 Seward Meridian HM 2014037 TIETJEN SUB COMPASS ADDN TRACT F -1C		\$3,262.77
17929001	LAMBE JOHN M		PO BOX 2293	HOMER	AK	99603	T 6S R 13W SEC 15 SEWARD MERIDIAN HM 0720764 COOPER SUB LOT 1 BLK 1 EXCLUDING DOT ROW	\$129,600.00	\$3,262.77
17929004	BAYES DAVID		PO BOX 3663	HOMER	AK	99603	T 6S R 13W SEC 15 SEWARD MERIDIAN HM 0720764 COOPER SUB LOT 4 BLK 1	\$181,300.00	\$3,262.77
17929005	WOLFE STEVEN A & NINA J		5007 CLOVER LN	HOMER	AK	99603	T 6S R 13W SEC 15 SEWARD MERIDIAN HM 0720764 COOPER SUB LOT 5 BLK 1	\$180,400.00	\$3,262.77
17929006	GOODFELLOW CLINTON W		PO BOX 2564	HOMER	AK	99603	T 6S R 13W SEC 15 SEWARD MERIDIAN HM 0720764 COOPER SUB LOT 6 BLK 1	\$113,200.00	\$3,262.77
17929007	LEVITT WYNN P		PO BOX 1882	HOMER	AK	99603	T 6S R 13W SEC 15 SEWARD MERIDIAN HM 0720764 COOPER SUB LOT 7 BLK 1	\$290,400.00	\$3,262.77
17929008	BAXTER SERA M TRUST		PO BOX 182	SELDOVIA	AK	99663	T 6S R 13W SEC 15 SEWARD MERIDIAN HM 0720764 COOPER SUB LOT 8 BLK 1	\$42,300.00	\$3,262.77
17929009	WALLS KAREN A		1175 QUEETS CIR	HOMER	AK	99603	T 6S R 13W SEC 15 SEWARD MERIDIAN HM 0720764 COOPER SUB LOT 1 BLK 2 EXCLUDING DOT ROW	\$189,400.00	\$3,262.77
17929009	WALLS RUSSELL W		1175 QUEETS CIR	HOMER	AK	99603	T 6S R 13W SEC 15 SEWARD MERIDIAN HM 0720764 COOPER SUB LOT 1 BLK 2 EXCLUDING DOT ROW	\$189,400.00	\$3,262.77
17929010	BAYLESS TAMHRA LEE		2111 CORDIE DR	MENA	AZ	71953	T 6S R 13W SEC 15 SEWARD MERIDIAN HM 0720764 COOPER SUB LOT 2 BLK 2	\$365,300.00	\$3,262.77
17929011	YETT ROBERT P & MARGUERITE A		PO BOX 2935	HOMER	AK	99603	T 6S R 13W SEC 15 SEWARD MERIDIAN HM 0720764 COOPER SUB LOT 3 BLK 2	\$245,300.00	\$3,262.77
17929012	YETT ROBERT P & CAIN MARGUERITE A		PO BOX 2935	HOMER	AK	99603	T 6S R 13W SEC 15 SEWARD MERIDIAN HM 0720764 COOPER SUB LOT 4 BLK 2	\$43,600.00	\$3,262.77
17929013	LEISEK DEBRA K		PO BOX 4262	HOMER	AK	99603	T 6S R 13W SEC 15 SEWARD MERIDIAN HM 0720764 COOPER SUB LOT 13 BLK 2	\$80,200.00	\$3,262.77
17929014	QUINN WAYNE		PO BOX 338	HOMER	AK	99603	T 6S R 13W SEC 15 SEWARD MERIDIAN HM 0720764 COOPER SUB LOT 11 BLK 2	\$57,400.00	\$3,262.77
17929015	SMITH KERRY W		2489 HILLVIEW PL	HOMER	AK	99603	T 6S R 13W SEC 15 SEWARD MERIDIAN HM 0720764 COOPER SUB LOT 12 BLK 2	\$138,000.00	\$3,262.77
17929015	SMITH CYNTHIA K		2489 HILLVIEW PL	HOMER	AK	99603	T 6S R 13W SEC 15 SEWARD MERIDIAN HM 0720764 COOPER SUB LOT 12 BLK 2	\$138,000.00	\$3,262.77

All owners of record are listed. If there is more than one parcel owner,
each owner does not owe a separate assessment. Assessments are due per parcel.

Parcel_ID	OWNER	ATTENTION	ADDRESS	CITY	STATE	ZIPCODE	LEGAL	Assessed Value	Assessment
17929016	FRALEY KEVIN & CLAY PHIL		PO BOX 141	HOMER	AK	99603	T 6S R 13W SEC 15 SEWARD MERIDIAN HM 0720764 COOPER SUB LOT 14 BLK 2	\$287,400.00	\$3,262.77
17929017	FABICH LEONARD M		PO BOX 1331	HOMER	AK	99603	T 6S R 13W SEC 15 SEWARD MERIDIAN HM 0720764 COOPER SUB LOT 15 BLOCK 2 EXCL PTN DEEDED TO DOT BY WD 2006-4993	\$195,600.00	\$3,262.77
17929020	LEACH DENNIS		PO BOX 1414	HOMER	AK	99603	T 6S R 13W SEC 15 SEWARD MERIDIAN HM 0850048 COOPER SUB UNIT 6 LOT 16-A BLK 2	\$138,200.00	\$3,262.77
17929020	LEACH RHONDA		PO BOX 1414	HOMER	AK	99603	T 6S R 13W SEC 15 SEWARD MERIDIAN HM 0850048 COOPER SUB UNIT 6 LOT 16-A BLK 2	\$138,200.00	\$3,262.77
17929021	LEACH DENNIS		PO BOX 1414	HOMER	AK	99603	T 6S R 13W SEC 15 SEWARD MERIDIAN HM 0850048 COOPER SUB UNIT 6 LOT 16-B BLK 2	\$41,700.00	\$3,262.77
17929022	LEACH DENNIS F		PO BOX 1414	HOMER	AK	99603	T 6S R 13W SEC 15 SEWARD MERIDIAN HM 0850096 COOPER SUB NO 5 LOT 17B	\$51,000.00	\$3,262.77
17929023	LEACH DENNIS F		PO BOX 1414	HOMER	AK	99603	T 6S R 13W SEC 15 SEWARD MERIDIAN HM 0850096 COOPER SUB NO 5 LOT 17A	\$52,100.00	\$3,262.77
17929024	PLITNIK MARILYN ANN		PO BOX 2293	HOMER	AK	99603	T 6S R 13W SEC 15 SEWARD MERIDIAN HM 0880046 COOPER SUB GREER 1988 SUB OF LOT 2 BLK 1 LOT 2B	\$51,400.00	\$3,262.77
17929024	LAMBE JOHN M		PO BOX 2293	HOMER	AK	99603	T 6S R 13W SEC 15 SEWARD MERIDIAN HM 0880046 COOPER SUB GREER 1988 SUB OF LOT 2 BLK 1 LOT 2B	\$51,400.00	\$3,262.77
17929025	AGOSTA ANGELA		PO BOX 3662	HOMER	AK	99603	T 6S R 13W SEC 15 SEWARD MERIDIAN HM 0880046 COOPER SUB GREER 1988 SUB OF LOT 2 BLK 1 LOT 2A	\$144,100.00	\$3,262.77
17929026	SHEEHAN RHONDA		5618 E 40TH AVE UNIT C302	ANCHORAGE	AK	99504	T 6S R 13W SEC 15 SEWARD MERIDIAN HM 2004035 COOPER SUB NO 8 LOT 3A BLOCK 1	\$207,800.00	\$3,262.77
17929026	SHERWOOD NICHOLAS R		5618 E 40TH AVE UNIT C302	ANCHORAGE	AK	99504	T 6S R 13W SEC 15 SEWARD MERIDIAN HM 2004035 COOPER SUB NO 8 LOT 3A BLOCK 1	\$207,800.00	\$3,262.77
17929027	COX ANNALISA		5069 CLOVER LN	HOMER	AK	99603	T 6S R 13W SEC 15 SEWARD MERIDIAN HM 2004035 COOPER SUB NO 8 LOT 3B BLOCK 1	\$163,900.00	\$3,262.77
17929027	COX JUSTIN		5069 CLOVER LN	HOMER	AK	99603	T 6S R 13W SEC 15 SEWARD MERIDIAN HM 2004035 COOPER SUB NO 8 LOT 3B BLOCK 1	\$163,900.00	\$3,262.77
17930001	NIEMELA JAMES R		PO BOX 2382	HOMER	AK	99603	T 6S R 13W SEC 15 SEWARD MERIDIAN HM 0720764 COOPER SUB LOT 9 BLK 1	\$60,800.00	\$3,262.77
17930002	BREWER JOSEPH E		PO BOX 638	HOMER	AK	99603	T 6S R 13W SEC 15 SEWARD MERIDIAN HM 0720764 COOPER SUB LOT 10 BLK 1	\$146,200.00	\$3,262.77
17930002	BREWER ANGELA M		PO BOX 638	HOMER	AK	99603	T 6S R 13W SEC 15 SEWARD MERIDIAN HM 0720764 COOPER SUB LOT 10 BLK 1	\$146,200.00	\$3,262.77
17930004	BOILY BRENDAN M & PATRICIA A		4935 CLOVER LN	HOMER	AK	99603	T 6S R 13W SEC 15 SEWARD MERIDIAN HM 0720764 COOPER SUB LOT 12 BLK 1	\$129,200.00	\$3,262.77
17930007	FLETCHER JOSEPH		4852 CLOVER LN	HOMER	AK	99603	T 6S R 13W SEC 15 SEWARD MERIDIAN HM 0720764 COOPER SUB LOT 8 BLK 2	\$62,900.00	\$3,262.77
17930010	BROWN ROGER & N GAIL		PO BOX 3558	HOMER	AK	99603	T 6S R 13W SEC 15 SEWARD MERIDIAN HM 0720764 COOPER SUB LOT 5 BLK 2	\$325,300.00	\$3,262.77
17930014	CURRIER FRED S & CINDY LOU		PO BOX 3667	HOMER	AK	99603	T 6S R 13W SEC 15 SEWARD MERIDIAN HM 0830035 COOPER SUB NO 2 LOT 10-B BLK 2	\$197,500.00	\$3,262.77
17930016	HUFF MICHAEL L & MARY A		PO BOX 269	HOMER	AK	99603	T 6S R 13W SEC 15 SEWARD MERIDIAN HM 0830079 COOPER SUB NO 3 LOT 13B BLK 1	\$124,000.00	\$3,262.77
17930021	YOUNG DANIEL WILSON BRIDGER		3351 HOMER SPIT RD	HOMER	AK	99603	T 6S R 13W SEC 15 SEWARD MERIDIAN HM 0850106 COOPER SUB LOTS 6 & 9 BLK 2 RENFREW ADDN LOT 6A BLK 2	\$91,000.00	\$3,262.77
17930021	YOUNG JOSEPH JAMES EMMETT		PO BOX 1485	HOMER	AK	99603	T 6S R 13W SEC 15 SEWARD MERIDIAN HM 0850106 COOPER SUB LOTS 6 & 9 BLK 2 RENFREW ADDN LOT 6A BLK 2	\$91,000.00	\$3,262.77
17930022	YOUNG SAMUEL WESLEY HAWKINS		3351 HOMER SPIT RD	HOMER	AK	99603	T 6S R 13W SEC 15 SEWARD MERIDIAN HM 0850106 COOPER SUB LOTS 6 & 9 BLK 2 RENFREW ADDN LOT 6B BLK 2	\$46,100.00	\$3,262.77

FINAL ASSESSMENT ROLL

All owners of record are listed. If there is more than one parcel owner,
each owner does not owe a separate assessment. Assessments are due per parcel.

Parcel_ID	OWNER	ATTENTION	ADDRESS	CITY	STATE	ZIPCODE	LEGAL	Assessed Value	Assessment
17930022	YOUNG DANIEL WAYNE		3351 HOMER SPIT RD	HOMER	AK	99603	T 6S R 13W SEC 15 SEWARD MERIDIAN HM 0850106 COOPER SUB LOTS 6 & 9 BLK 2 RENFREW ADDN LOT 6B BLK 2	\$46,100.00	\$3,262.77
17930022	YOUNG PAMELA NINETTE		3351 HOMER SPIT RD	HOMER	AK	99603	T 6S R 13W SEC 15 SEWARD MERIDIAN HM 0850106 COOPER SUB LOTS 6 & 9 BLK 2 RENFREW ADDN LOT 6B BLK 2	\$46,100.00	\$3,262.77
17930023	LEISEK DEBRA		PO BOX 4262	HOMER	AK	99603	T 6S R 13W SEC 15 SEWARD MERIDIAN HM 0860067 COOPER SUB NO 7 LOT 11A BLK 1	\$51,700.00	\$3,262.77
17930024	STORY CHRISTOPHER L		PO BOX 366	HOMER	AK	99603	T 6S R 13W SEC 15 SEWARD MERIDIAN HM 0860067 COOPER SUB NO 7 LOT 11B BLK 1	\$108,100.00	\$3,262.77
17930024	STORY TIFFANIE R		PO BOX 366	HOMER	AK	99603	T 6S R 13W SEC 15 SEWARD MERIDIAN HM 0860067 COOPER SUB NO 7 LOT 11B BLK 1	\$108,100.00	\$3,262.77
17930030	POSS JENNIFER		PO BOX 2805	HOMER	AK	99603	T 6S R 13W SEC 15 SEWARD MERIDIAN HM 0930062 COOPER SUB NO 4 REPLAT LOT 6	\$122,800.00	\$3,262.77
17930031	KOONTZ GLENDA I		PO BOX 3292	HOMER	AK	99603	T 6S R 13W SEC 15 SEWARD MERIDIAN HM 0930062 COOPER SUB NO 4 REPLAT LOT 7	\$136,400.00	\$3,262.77
17930031	KOONTZ MICHAEL M		PO BOX 3292	HOMER	AK	99603	T 6S R 13W SEC 15 SEWARD MERIDIAN HM 0930062 COOPER SUB NO 4 REPLAT LOT 7	\$136,400.00	\$3,262.77
17930032	REED HOWARD H III		PO BOX 1969	HOMER	AK	99603	T 6S R 13W SEC 15 SEWARD MERIDIAN HM 0930062 COOPER SUB NO 4 REPLAT LOT 8	\$141,000.00	\$3,262.77
17930032	REED LYNDA W		PO BOX 1969	HOMER	AK	99603	T 6S R 13W SEC 15 SEWARD MERIDIAN HM 0930062 COOPER SUB NO 4 REPLAT LOT 8	\$141,000.00	\$3,262.77
17930033	ROSENCRANS RANDAL GLEN		17587 W WIND SONG AVE	GOODYEAR	AZ	85338	T 6S R 13W SEC 15 SEWARD MERIDIAN HM 2004099 COOPER SUB CLAY ADDN LOT 9A-1 BLK 2	\$158,700.00	\$3,262.77
17930036	CLAY PHILLIP H AND TAMMY S REVOCABLE FAMILY TRUST		PO Box 2363	HOMER	AK	99603	T 6S R 13W SEC 15 SEWARD SW HM 2006087 COOPER SUB CLAY ADDN NO 2 LOT 9A-2A BLK 2	\$184,300.00	\$3,262.77
17930037CO01	BROWNING RYAN E		PO BOX 2765	HOMER	AK	99603	T 6S R 13W SEC 15 Seward Meridian HM 2007054 CLOVER CONDOMINIUMS UNIT 1	\$185,300.00	\$3,262.77
17930037CO02	HODGDON MARLENA R		PO BOX 3626	HOMER	AK	99603	T 6S R 13W SEC 15 Seward Meridian HM 2007054 CLOVER CONDOMINIUMS UNIT 2	\$186,000.00	\$3,262.77
17930040	HUFF MICHAEL L & MARY A		PO BOX 269	HOMER	AK	99603	T 6S R 13W SEC 15 SEWARD MERIDIAN HM 2007075 COOPER SUB 2006 REPLAT LOT 13A-1	\$46,600.00	\$3,262.77
17930041	WATKINS GWEN G		PO BOX 4045	HOMER	AK	99603	T 6S R 13W SEC 15 SEWARD MERIDIAN HM 2007075 COOPER SUB 2006 REPLAT LOT 13A-2	\$61,100.00	\$3,262.77
17930041	WATKINS JIMMIE D		PO BOX 4045	HOMER	AK	99603	T 6S R 13W SEC 15 SEWARD MERIDIAN HM 2007075 COOPER SUB 2006 REPLAT LOT 13A-2	\$61,100.00	\$3,262.77
17930042	HOMWORKS INC		PO BOX 2363	HOMER	AK	99603	T 6S R 13W SEC 15 SEWARD MERIDIAN HM 2007109 COOPER SUB CLAY ADDN NO 3 LOT 9-B1	\$28,700.00	\$3,262.77
17930043	HOMWORKS INC		PO BOX 2363	HOMER	AK	99603	T 6S R 13W SEC 15 SEWARD MERIDIAN HM 2007109 COOPER SUB CLAY ADDN NO 3 LOT 9-B2	\$38,500.00	\$3,262.77
17930044	HOMWORKS INC		PO BOX 2363	HOMER	AK	99603	T 6S R 13W SEC 15 SEWARD MERIDIAN HM 2010014 COOPER SUB CLAY ADDN NO 4 LOT 10-A1	\$25,400.00	\$3,262.77
17930045	HOMWORKS INC		PO BOX 2363	HOMER	AK	99603	T 6S R 13W SEC 15 SEWARD MERIDIAN HM 2010014 COOPER SUB CLAY ADDN NO 4 LOT 10-A2	\$29,300.00	\$3,262.77
17930046	OSTOR PIERRE A		4938 CLOVER LN	HOMER	AK	99603	T 6S R 13W SEC 15 SEWARD MERIDIAN HM 2010014 COOPER SUB CLAY ADDN NO 4 LOT 10-A3	\$107,700.00	\$3,262.77
17930046	OSTOR CHERYL		4938 CLOVER LN	HOMER	AK	99603	T 6S R 13W SEC 15 SEWARD MERIDIAN HM 2010014 COOPER SUB CLAY ADDN NO 4 LOT 10-A3	\$107,700.00	\$3,262.77
17930047	LEVINE BENNETT A		3902 WYOMING DR	ANCHORAGE	AK	99517	T 06S R 13W SEC 15 SEWARD MERIDIAN HM 2011042 COOPER SUBDIVISION 2011 ADDN LOT 1-A	\$50,000.00	\$3,262.77
17930048	HERREMAN JASON K		2554 SPRUCE LN	HOMER	AK	99603	T 6S R 13W SEC 15 SEWARD MERIDIAN HM 2012043 COOPER SUB HAALAND ADDN LOT 7-A	\$199,500.00	\$3,262.77
17930049	HAALAND ALEX B		PO BOX 2371	HOMER	AK	99603	T 6S R 13W SEC 15 SEWARD MERIDIAN HM 2012043 COOPER SUB HAALAND ADDN LOT 7-B	\$33,800.00	\$3,262.77

All owners of record are listed. If there is more than one parcel owner,
each owner does not owe a separate assessment. Assessments are due per parcel.

Parcel_ID	OWNER	ATTENTION	ADDRESS	CITY	STATE	ZIPCODE	LEGAL	Assessed Value	Assessment
17931001	TURNER RITA D		PO BOX 1600	HOMER	AK	99603	T 6S R 13W SEC 16 SEWARD MERIDIAN HM 0830019 MEADOW-WOOD PLACE SUB AMENDED LOT 1 BLK 1	\$129,600.00	\$3,262.77
17931002	FLANIGAN BRUCE		PO BOX 4083	HOMER	AK	99603	T 6S R 13W SEC 16 SEWARD MERIDIAN HM 0830019 MEADOW-WOOD PLACE SUB AMENDED LOT 4 BLK 1	\$37,000.00	\$3,262.77
17931002	FLANIGAN ANNA M		PO BOX 4083	HOMER	AK	99603	T 6S R 13W SEC 16 SEWARD MERIDIAN HM 0830019 MEADOW-WOOD PLACE SUB AMENDED LOT 4 BLK 1	\$37,000.00	\$3,262.77
17931003	FORBES HOWARD G & NORMA M		4697 SABRINA RD	HOMER	AK	99603	T 6S R 13W SEC 16 SEWARD MERIDIAN HM 0830019 MEADOW-WOOD PLACE SUB AMENDED LOT 6 BLK 1	\$157,900.00	\$3,262.77
17931004	NORBERG ROBERT & KATHERINE		3500 LANDINGS ST	HOMER	AK	99603	T 6S R 13W SEC 16 SEWARD MERIDIAN HM 0830019 MEADOW-WOOD PLACE SUB AMENDED LOT 8 BLK 1	\$132,800.00	\$3,262.77
17931005	EIDSON ROBERT WELDON & SHERRON FAY		444 NE WINCHESTER STREET	ROSEBERG	OR	97470	T 6S R 13W SEC 16 SEWARD MERIDIAN HM 0830019 MEADOW-WOOD PLACE SUB AMENDED LOT 10 BLK 1	\$32,700.00	\$3,262.77
17931006	TRAUGOTT NATHAN		41650 CRESTED CRANE ST	HOMER	AK	99603	T 6S R 13W SEC 16 SEWARD MERIDIAN HM 0830019 MEADOW-WOOD PLACE SUB AMENDED LOT 12 BLK 1	\$189,300.00	\$3,262.77
17931007	ROGERS KIB		4645 SABRINA RD	HOMER	AK	99603	T 6S R 13W SEC 16 SEWARD MERIDIAN HM 0830019 MEADOW-WOOD PLACE SUB AMENDED LOT 14 BLK 1	\$246,700.00	\$3,262.77
17931007	ROGERS CRYSTAL		4645 SABRINA RD	HOMER	AK	99603	T 6S R 13W SEC 16 SEWARD MERIDIAN HM 0830019 MEADOW-WOOD PLACE SUB AMENDED LOT 14 BLK 1	\$246,700.00	\$3,262.77
17931008	KRATZ NANCY R		4631 SABRINA RD	HOMER	AK	99603	T 6S R 13W SEC 16 SEWARD MERIDIAN HM 0830019 MEADOW-WOOD PLACE SUB AMENDED LOT 16 BLK 1	\$134,300.00	\$3,262.77
17931009	SMITH KATHY A		4139 KACHEMAK WAY	HOMER	AK	99603	T 6S R 13W SEC 16 SEWARD MERIDIAN HM 0830019 MEADOW-WOOD PLACE SUB AMENDED LOT 18 BLK 1	\$143,300.00	\$3,262.77
17931009	SMITH MAYNARD R		PO BOX 3099	HOMER	AK	99603	T 6S R 13W SEC 16 SEWARD MERIDIAN HM 0830019 MEADOW-WOOD PLACE SUB AMENDED LOT 18 BLK 1	\$143,300.00	\$3,262.77
17931010	FELLOWS CHRES SCOTT & TRACIE ANN		PO BOX 3365	HOMER	AK	99603	T 6S R 13W SEC 16 SEWARD MERIDIAN HM 0830019 MEADOW-WOOD PLACE SUB AMENDED LOT 20 BLK 1	\$198,000.00	\$3,262.77
17931011	STINEFF MATTHEW E		4604 TAMARA ST	HOMER	AK	99603	T 6S R 13W SEC 16 SEWARD MERIDIAN HM 0830019 MEADOW-WOOD PLACE SUB AMENDED LOT 19 BLK 1	\$159,000.00	\$3,262.77
17931011	STINEFF ANDREA R		4604 TAMARA ST	HOMER	AK	99603	T 6S R 13W SEC 16 SEWARD MERIDIAN HM 0830019 MEADOW-WOOD PLACE SUB AMENDED LOT 19 BLK 1	\$159,000.00	\$3,262.77
17931012	HENRY DONALD V & CATHERINE		4618 TAMARA ST	HOMER	AK	99603	T 6S R 13W SEC 16 SEWARD MERIDIAN HM 0830019 MEADOW-WOOD PLACE SUB AMENDED LOT 17 BLK 1	\$145,000.00	\$3,262.77
17931013	RICKETTS LEE M FAMILY TRUST		PO BOX 6436	HALIBUT COVE	AK	99603	T 6S R 13W SEC 16 SEWARD MERIDIAN HM 0830019 MEADOW-WOOD PLACE SUB AMENDED LOT 15 BLK 1	\$94,800.00	\$3,262.77
17931014	LEMCO LINDA J		PO BOX 1391	SANDY	OR	97055	T 6S R 13W SEC 16 SEWARD MERIDIAN HM 0830019 MEADOW-WOOD PLACE SUB AMENDED LOT 13 BLK 1	\$131,900.00	\$3,262.77
17931015	LOWE CATRIONA J		4658 TAMARA ST	HOMER	AK	99603	T 6S R 13W SEC 16 SEWARD MERIDIAN HM 0830019 MEADOW-WOOD PLACE SUB AMENDED LOT 11 BLK 1	\$122,100.00	\$3,262.77
17931016	LESLIE EILEEN SUE		2300 N ARABIAN LN	PALMER	AK	99645	T 6S R 13W SEC 16 SEWARD MERIDIAN HM 0830019 MEADOW-WOOD PLACE SUB AMENDED LOT 9 BLK 1	\$32,700.00	\$3,262.77
17931017	WICKSTROM JUSTIN K & KRISTI L		4253 SVEDLUND CIR	HOMER	AK	99603	T 6S R 13W SEC 16 SEWARD MERIDIAN HM 0830019 MEADOW-WOOD PLACE SUB AMENDED LOT 7 BLK 1	\$129,200.00	\$3,262.77
17931018	YAKUNIN SERGEY		PO BOX 5044	NIKOLAEVSK	AK	99556	T 6S R 13W SEC 16 SEWARD MERIDIAN HM 0830019 MEADOW-WOOD PLACE SUB AMENDED LOT 5 BLK 1	\$140,200.00	\$3,262.77
17931018	YAKUNIN MATRONA		PO BOX 5044	NIKOLAEVSK	AK	99556	T 6S R 13W SEC 16 SEWARD MERIDIAN HM 0830019 MEADOW-WOOD PLACE SUB AMENDED LOT 5 BLK 1	\$140,200.00	\$3,262.77
17931019	LIND JOLEEN H		4712 TAMARA ST	HOMER	AK	99603	T 6S R 13W SEC 16 SEWARD MERIDIAN HM 0830019 MEADOW-WOOD PLACE SUB AMENDED LOT 3 BLK 1	\$126,900.00	\$3,262.77
17931020	BURGESS WALLACE R JR & SHEILA D		7343 CORTEZ BLVD	SEBRING	FL	33872	T 6S R 13W SEC 16 SEWARD MERIDIAN HM 0830019 MEADOW-WOOD PLACE SUB AMENDED LOT 2 BLK 1	\$156,900.00	\$3,262.77
17931021	PAYNE JOHN W & SOMMAI		4691 ROCHELLE RD	HOMER	AK	99603	T 6S R 13W SEC 16 SEWARD MERIDIAN HM 0830019 MEADOW-WOOD PLACE SUB AMENDED LOT 19 BLK 2	\$118,600.00	\$3,262.77
17931022	BOWDEN GLEN K & SHONA M		4675 ROCHELLE RD	HOMER	AK	99603	T 6S R 13W SEC 16 SEWARD MERIDIAN HM 0830019 MEADOW-WOOD PLACE SUB AMENDED LOT 21 BLK 2	\$175,200.00	\$3,262.77

All owners of record are listed. If there is more than one parcel owner,
each owner does not owe a separate assessment. Assessments are due per parcel.

Parcel_ID	OWNER	ATTENTION	ADDRESS	CITY	STATE	ZIPCODE	LEGAL	Assessed Value	Assessment
17931023	LIBAL FRANK J		4661 ROCHELLE RD	HOMER	AK	99603	T 6S R 13W SEC 16 SEWARD MERIDIAN HM 0830019 MEADOW-WOOD PLACE SUB AMENDED LOT 23 BLK 2	\$150,700.00	\$3,262.77
17931023	LIBAL DONNA L		4661 ROCHELLE RD	HOMER	AK	99603	T 6S R 13W SEC 16 SEWARD MERIDIAN HM 0830019 MEADOW-WOOD PLACE SUB AMENDED LOT 23 BLK 2	\$150,700.00	\$3,262.77
17931024	NELSON CARL TRUST		5931 W TREE DR	ANCHORAGE	AK	99507	T 6S R 13W SEC 16 SEWARD MERIDIAN HM 0830019 MEADOW-WOOD PLACE SUB AMENDED LOT 25 BLK 2	\$187,000.00	\$3,262.77
17931025	SOTO MARIA V & BLANCA G		4633 ROCHELLE RD	HOMER	AK	99603	T 6S R 13W SEC 16 SEWARD MERIDIAN HM 0830019 MEADOW-WOOD PLACE SUB AMENDED LOT 27 BLK 2	\$121,300.00	\$3,262.77
17931026	BROWN BERNARDA L		4619 ROCHELLE RD	HOMER	AK	99603	T 6S R 13W SEC 16 SEWARD MERIDIAN HM 0830019 MEADOW-WOOD PLACE SUB AMENDED LOT 29 BLK 2	\$134,200.00	\$3,262.77
17931027	BERELC JOHN M		PO BOX 691	HOMER	AK	99603	T 6S R 13W SEC 16 SEWARD MERIDIAN HM 0830019 MEADOW-WOOD PLACE SUB AMENDED LOT 31 BLK 2	\$147,400.00	\$3,262.77
17931028	CONNELLY WILLIAM S		PO BOX 3296	HOMER	AK	99603	T 6S R 13W SEC 16 SEWARD MERIDIAN HM 0830019 MEADOW-WOOD PLACE SUB AMENDED LOT 30 BLK 2	\$121,500.00	\$3,262.77
17931029	TURKINGTON MILTON J Jr		PO BOX 1217	HOMER	AK	99603	T 6S R 13W SEC 16 SEWARD MERIDIAN HM 0830019 MEADOW-WOOD PLACE SUB AMENDED LOT 28 BLK 2	\$148,600.00	\$3,262.77
17931029	ROUGGLY MARSHA L		PO BOX 1217	HOMER	AK	99603	T 6S R 13W SEC 16 SEWARD MERIDIAN HM 0830019 MEADOW-WOOD PLACE SUB AMENDED LOT 28 BLK 2	\$148,600.00	\$3,262.77
17931030	SCHOLLENBERG JEANIE M		4634 SABRINA RD	HOMER	AK	99603	T 6S R 13W SEC 16 SEWARD MERIDIAN HM 0830019 MEADOW-WOOD PLACE SUB AMENDED LOT 26 BLK 2	\$192,700.00	\$3,262.77
17931031	SCHOLLENBERG JEANIE M		4634 SABRINA RD	HOMER	AK	99603	T 6S R 13W SEC 16 SEWARD MERIDIAN HM 0830019 MEADOW-WOOD PLACE SUB AMENDED LOT 24 BLK 2	\$32,700.00	\$3,262.77
17931032	TRAUGOTT THERESA L		4662 SABRINA RD	HOMER	AK	99603	T 6S R 13W SEC 16 SEWARD MERIDIAN HM 0830019 MEADOW-WOOD PLACE SUB AMENDED LOT 22 BLK 2	\$137,600.00	\$3,262.77
17931033	WILSON BERNADETTE D		4676 SABRINA RD	HOMER	AK	99603	T 6S R 13W SEC 16 SEWARD MERIDIAN HM 0830019 MEADOW-WOOD PLACE SUB AMENDED LOT 20 BLK 2	\$136,000.00	\$3,262.77
17931034	TANAPE LLOYD J Sr		4690 SABRINA RD	HOMER	AK	99603	T 6S R 13W SEC 16 SEWARD MERIDIAN HM 0830019 MEADOW-WOOD PLACE SUB AMENDED LOT 18 BLK 2	\$122,800.00	\$3,262.77
17931034	KAMLUCK JENNIE V		PO BOX 5544	PORT GRAHAM	AK	99603	T 6S R 13W SEC 16 SEWARD MERIDIAN HM 0830019 MEADOW-WOOD PLACE SUB AMENDED LOT 18 BLK 2	\$122,800.00	\$3,262.77
17931036	DVORAK FAMILY TRUST		PO BOX 1792	HOMER	AK	99603	T 6S R 13W SEC 16 SEWARD MERIDIAN HM 0830019 MEADOW-WOOD PLACE SUB AMENDED LOT 14 BLK 3	\$193,300.00	\$3,262.77
17931037	WIELAND ANNE P		PO BOX 15294	FRITZ CREEK	AK	99603	T 6S R 13W SEC 16 SEWARD MERIDIAN HM 0830019 MEADOW-WOOD PLACE SUB AMENDED LOT 16 BLK 3	\$173,900.00	\$3,262.77
17931038	GRONSETH DANIEL OSCAR		PO BOX 2632	HOMER	AK	99603	T 6S R 13W SEC 16 SEWARD MERIDIAN HM 0830019 MEADOW-WOOD PLACE SUB AMENDED LOT 18 BLK 3	\$149,500.00	\$3,262.77
17931039	ALASKA USA FEDERAL CREDIT UNION		425 PHILLIPS BLVD	EWING	NJ	08618	T 6S R 13W SEC 16 SEWARD MERIDIAN HM 0830019 MEADOW-WOOD PLACE SUB AMENDED LOT 20 BLK 3	\$144,400.00	\$3,262.77
17931040	HOUSING & URBAN DEVELOPMENT SECRETARY		34 CIVIC CENTER PLAZA, SUITE 7015	SANTA ANA	CA	92701	T 6S R 13W SEC 16 SEWARD MERIDIAN HM 0830019 MEADOW-WOOD PLACE SUB AMENDED LOT 22 BLK 3	\$152,700.00	\$3,262.77
17931041	BILLINGS BRADLEY J & CHRISTINE J		4631 EARLY SPRING ST	HOMER	AK	99603	T 6S R 13W SEC 16 SEWARD MERIDIAN HM 0830019 MEADOW-WOOD PLACE SUB AMENDED LOT 24 BLK 3	\$140,000.00	\$3,262.77
17931042	LINDER MAYNARD LIVING TRUST		PO BOX 2119	HOMER	AK	99603	T 6S R 13W SEC 16 SEWARD MERIDIAN HM 0830019 MEADOW-WOOD PLACE SUB AMENDED LOT 26 BLK 3	\$113,700.00	\$3,262.77
17931043	GIBSON STEVEN & SUSAN A		1622 HIGHLAND DR	HOMER	AK	99603	T 6S R 13W SEC 16 SEWARD MERIDIAN HM 0830019 MEADOW-WOOD PLACE SUB AMENDED LOT 28 BLK 3	\$170,000.00	\$3,262.77
17931044	LITFIN ROBERT		4604 ROCHELLE RD	HOMER	AK	99603	T 6S R 13W SEC 16 SEWARD MERIDIAN HM 0830019 MEADOW-WOOD PLACE SUB AMENDED LOT 27 BLK 3	\$205,600.00	\$3,262.77
17931044	LOWE LYNETTE L		4604 ROCHELLE RD	HOMER	AK	99603	T 6S R 13W SEC 16 SEWARD MERIDIAN HM 0830019 MEADOW-WOOD PLACE SUB AMENDED LOT 27 BLK 3	\$205,600.00	\$3,262.77
17931044	LOWE BRYAN A		4604 ROCHELLE RD	HOMER	AK	99603	T 6S R 13W SEC 16 SEWARD MERIDIAN HM 0830019 MEADOW-WOOD PLACE SUB AMENDED LOT 27 BLK 3	\$205,600.00	\$3,262.77
17931044	LITFIN PAULINE		4604 ROCHELLE RD	HOMER	AK	99603	T 6S R 13W SEC 16 SEWARD MERIDIAN HM 0830019 MEADOW-WOOD PLACE SUB AMENDED LOT 27 BLK 3	\$205,600.00	\$3,262.77

All owners of record are listed. If there is more than one parcel owner,
each owner does not owe a separate assessment. Assessments are due per parcel.

Parcel_ID	OWNER	ATTENTION	ADDRESS	CITY	STATE	ZIPCODE	LEGAL	Assessed Value	Assessment
17931045	SHIRTS LARRY D		118 WINTER E	WILLIAMSBURG	VA	23188	T 6S R 13W SEC 16 SEWARD MERIDIAN HM 0830019 MEADOW-WOOD PLACE SUB AMENDED LOT 25 BLK 3	\$185,300.00	\$3,262.77
17931045	SHIRTS GLENNA M		118 WINTER E	WILLIAMSBURG	VA	23188	T 6S R 13W SEC 16 SEWARD MERIDIAN HM 0830019 MEADOW-WOOD PLACE SUB AMENDED LOT 25 BLK 3	\$185,300.00	\$3,262.77
17931046	JENNINGS R D & TISCH R E		969 S LARKSPUR CIR	HOMER	AK	99603	T 6S R 13W SEC 16 SEWARD MERIDIAN HM 0830019 MEADOW-WOOD PLACE SUB AMENDED LOT 23 BLK 3	\$32,700.00	\$3,262.77
17931047	FLORA MICHAEL M		34710 MOONRISE ST	HOMER	AK	99603	T 6S R 13W SEC 16 SEWARD MERIDIAN HM 0830019 MEADOW-WOOD PLACE SUB AMENDED LOT 21 BLK 3	\$132,400.00	\$3,262.77
17931048	FLETCHER TAMARA M		PO BOX 751516	FAIRBANKS	AK	99775	T 6S R 13W SEC 16 SEWARD MERIDIAN HM 0830019 MEADOW-WOOD PLACE SUB AMENDED LOT 19 BLK 3	\$127,900.00	\$3,262.77
17931049	JENNINGS R D & ROSEMARY A		969 S LARKSPUR CIR	HOMER	AK	99603	T 6S R 13W SEC 16 SEWARD MERIDIAN HM 0830019 MEADOW-WOOD PLACE SUB AMENDED LOT 17 BLK 3	\$32,700.00	\$3,262.77
17931050	HILLSTRAND SABRINA L		PO BOX 432	HOMER	AK	99603	T 6S R 13W SEC 16 SEWARD MERIDIAN HM 0830019 MEADOW-WOOD PLACE SUB AMENDED LOT 15 BLK 3	\$34,200.00	\$3,262.77
17931050	HILLSTRAND ANDREW P		PO BOX 432	HOMER	AK	99603	T 6S R 13W SEC 16 SEWARD MERIDIAN HM 0830019 MEADOW-WOOD PLACE SUB AMENDED LOT 15 BLK 3	\$34,200.00	\$3,262.77
17931051	CLAUSS BEVERLY D		3815 E END RD	HOMER	AK	99603	T 6S R 13W SEC 16 SEWARD MERIDIAN HM 0830019 MEADOW-WOOD PLACE SUB AMENDED LOT 13 BLK 3	\$96,800.00	\$3,262.77
17932001	ALASKA STATE D O T & P F		PO BOX 196900	ANCHORAGE	AK	99519	T 6S R 13W SEC 16 SEWARD MERIDIAN HM 0830019 MEADOW-WOOD PLACE SUB AMENDED LOT 1 BLK 2 EXCLUDING DOT ROW	\$33,300.00	\$3,262.77
17932002	ALASKA STATE D O T & P F		PO BOX 196900	ANCHORAGE	AK	99519	T 6S R 13W SEC 16 SEWARD MERIDIAN HM 0830019 MEADOW-WOOD PLACE SUB AMENDED LOT 2 BLK 2	\$200,900.00	\$3,262.77
17932003	LINDER ALASKA COMMUNITY PROPERTY TRUST		1872 TRITON CT	HOMER	AK	99603	T 6S R 13W SEC 16 SEWARD MERIDIAN HM 0830019 MEADOW-WOOD PLACE SUB AMENDED LOT 3 BLK 2 EXCLUDING DOT ROW	\$33,900.00	\$3,262.77
17932004	STOVALL WILLIAM		4803 ROCHELLE RD	HOMER	AK	99603	T 6S R 13W SEC 16 SEWARD MERIDIAN HM 0830019 MEADOW-WOOD PLACE SUB AMENDED LOT 5 BLK 2	\$198,300.00	\$3,262.77
17932005	AUGUSTO BARBARA F		4793 ROCHELLE RD	HOMER	AK	99603	T 6S R 13W SEC 16 SEWARD MERIDIAN HM 0830019 MEADOW-WOOD PLACE SUB AMENDED LOT 7 BLK 2	\$159,000.00	\$3,262.77
17932006	WENTZ P SCOTT & LAUREEN		4779 ROCHELLE RD	HOMER	AK	99603	T 6S R 13W SEC 16 SEWARD MERIDIAN HM 0830019 MEADOW-WOOD PLACE SUB AMENDED LOT 9 BLK 2	\$142,000.00	\$3,262.77
17932007	CONNER TERESA A		50 LAKE KITCHAWAN	SOUTH SALEM	NY	10590	T 6S R 13W SEC 16 SEWARD MERIDIAN HM 0830019 MEADOW-WOOD PLACE SUB AMENDED LOT 10 BLK 2	\$133,200.00	\$3,262.77
17932008	WALLACE PATRICIA J		4751 ROCHELLE RD	HOMER	AK	99603	T 6S R 13W SEC 16 SEWARD MERIDIAN HM 0830019 MEADOW-WOOD PLACE SUB AMENDED LOT 12 BLK 2	\$154,000.00	\$3,262.77
17932009	TIFFANY SHOULTZ		PO Box 1694	HOMER	AK	99603	T 6S R 13W SEC 16 SEWARD MERIDIAN HM 0830019 MEADOW-WOOD PLACE SUB AMENDED LOT 14 BLK 2	\$132,800.00	\$3,262.77
17932010	BUCHMAN HELENA & ROSE MARIE E		PO BOX 224	SELDOVIA	AK	99663	T 6S R 13W SEC 16 SEWARD MERIDIAN HM 0830019 MEADOW-WOOD PLACE SUB AMENDED LOT 16 BLK 2	\$243,800.00	\$3,262.77
17932011	THOM DENICE D		4703 ROCHELLE RD	HOMER	AK	99603	T 6S R 13W SEC 16 SEWARD MERIDIAN HM 0830019 MEADOW-WOOD PLACE SUB AMENDED LOT 17 BLK 2	\$123,700.00	\$3,262.77
17932012	SPEAKMAN MARK G		PO BOX 93	HOMER	AK	99603	T 6S R 13W SEC 16 SEWARD MERIDIAN HM 0830019 MEADOW-WOOD PLACE SUB AMENDED LOT 15 BLK 2	\$121,700.00	\$3,262.77
17932013	FLANIGAN BRUCE J & ANNA M		PO BOX 4083	HOMER	AK	99603	T 6S R 13W SEC 16 SEWARD MERIDIAN HM 0830019 MEADOW-WOOD PLACE SUB AMENDED LOT 13 BLK 2	\$303,200.00	\$3,262.77
17932014	BAUER WM ADAM III & HATFIELD BAUER PAULA JO		PO Box 3055	SEWARD	AK	99664	T 6S R 13W SEC 16 SEWARD MERIDIAN HM 0830019 MEADOW-WOOD PLACE SUB AMENDED LOT 11 BLK 2	\$191,200.00	\$3,262.77
17932015	WESSEL KAREN C		4744 SABRINA RD	HOMER	AK	99603	T 6S R 13W SEC 16 SEWARD MERIDIAN HM 0830019 MEADOW-WOOD PLACE SUB AMENDED LOT 8 BLK 2	\$140,200.00	\$3,262.77
17932016	GREENSTREET DAWN R		4756 SABRINA RD	HOMER	AK	99603	T 6S R 13W SEC 16 SEWARD MERIDIAN HM 0830019 MEADOW-WOOD PLACE SUB AMENDED LOT 6 BLK 2	\$141,600.00	\$3,262.77
17932017	KILCHER HOMESTEAD TRUST	C/O CATKIN BURTON	1143 M CT	ANCHORAGE	AK	99501	T 6S R 13W SEC 16 SEWARD MERIDIAN HM 0830019 MEADOW-WOOD PLACE SUB AMENDED LOT 4 BLK 2	\$34,800.00	\$3,262.77

FINAL ASSESSMENT ROLL

All owners of record are listed. If there is more than one parcel owner,
each owner does not owe a separate assessment. Assessments are due per parcel.

Parcel_ID	OWNER	ATTENTION	ADDRESS	CITY	STATE	ZIPCODE	LEGAL	Assessed Value	Assessment
17932029	COFFEY AMBER L		4712 ROCHELLE RD	HOMER	AK	99603	T 6S R 13W SEC 16 SEWARD MERIDIAN HM 0780118 MEADOW-WOOD PLACE REPLAT OF LOTS 1-12 BLOCK 3 LOT 11 BLK 3	\$101,000.00	\$3,262.77
17932030	FELDE TERRY L		4724 ROCHELLE RD	HOMER	AK	99603	T 6S R 13W SEC 16 SEWARD MERIDIAN HM 0780118 MEADOW-WOOD PLACE REPLAT OF LOTS 1-12 BLOCK 3 LOT 10 BLK 3	\$130,800.00	\$3,262.77
17932031	COLLINS PAULA A		3931 ALITAK BAY CIR	ANCHORAGE	AK	99515	T 6S R 13W SEC 16 SEWARD MERIDIAN HM 0780118 MEADOW-WOOD PLACE REPLAT OF LOTS 1-12 BLOCK 3 LOT 6 BLK 3	\$237,400.00	\$3,262.77
17932031	HOLMES WILLIAM O		3931 ALITAK BAY CIR	ANCHORAGE	AK	99515	T 6S R 13W SEC 16 SEWARD MERIDIAN HM 0780118 MEADOW-WOOD PLACE REPLAT OF LOTS 1-12 BLOCK 3 LOT 6 BLK 3	\$237,400.00	\$3,262.77
17932032	PERLETTI SUSAN A		47045 HARVARD AVE	SOLDOTNA	AK	99669	T 6S R 13W SEC 16 SEWARD MERIDIAN HM 0780118 MEADOW-WOOD PLACE REPLAT OF LOTS 1-12 BLOCK 3 LOT 5 BLK 3	\$264,300.00	\$3,262.77
17932032	PERLETTI JOSEPH M		47045 HARVARD AVE	SOLDOTNA	AK	99669	T 6S R 13W SEC 16 SEWARD MERIDIAN HM 0780118 MEADOW-WOOD PLACE REPLAT OF LOTS 1-12 BLOCK 3 LOT 5 BLK 3	\$264,300.00	\$3,262.77
17932037	GRAUPE CHRISTIAN M		PO BOX 2124	HOMER	AK	99603	T 6S R 13W SEC 16 SEWARD MERIDIAN HM 0780118 MEADOW-WOOD PLACE REPLAT OF LOTS 1-12 BLOCK 3 LOT 7 BLK 3	\$170,300.00	\$3,262.77
17932038	KORAN MATTHEW S		PO BOX 1284	KODIAK	AK	99615	T 6S R 13W SEC 16 SEWARD MERIDIAN HM 0780118 MEADOW-WOOD PLACE REPLAT OF LOTS 1-12 BLOCK 3 LOT 8 BLK 3	\$135,500.00	\$3,262.77
17932039	SQUIRES MICHAEL J & ANNMARIE		PO BOX 2974	HOMER	AK	99603	T 6S R 13W SEC 16 SEWARD MERIDIAN HM 0780118 MEADOW-WOOD PLACE REPLAT OF LOTS 1-12 BLOCK 3 LOT 9 BLK 3	\$126,500.00	\$3,262.77
17932040	TORSEN BRANT W		4711 EARLY SPRING ST	HOMER	AK	99603	T 6S R 13W SEC 16 SEWARD MERIDIAN HM 0780118 MEADOW-WOOD PLACE REPLAT OF LOTS 1-12 BLOCK 3 LOT 12 BLK 3	\$177,900.00	\$3,262.77
17932040	TORSEN DORIS J		4711 EARLY SPRING ST	HOMER	AK	99603	T 6S R 13W SEC 16 SEWARD MERIDIAN HM 0780118 MEADOW-WOOD PLACE REPLAT OF LOTS 1-12 BLOCK 3 LOT 12 BLK 3	\$177,900.00	\$3,262.77
17933001	LEICHLITER DEREK		46113 SATHER CT	SOLDOTNA	AK	99669	T 6S R 13W SEC 14 SEWARD MERIDIAN HM 0760007 MAC INNIS SUB LOT 41C	\$177,800.00	\$3,262.77
17933008	SAYER FRANCINE		PO BOX 10	HOMER	AK	99603	T 6S R 13W SEC 14 SEWARD MERIDIAN HM 0760007 MAC INNIS SUB LOT 41B	\$132,400.00	\$3,262.77
17933009	SAYER FRANCINE		PO BOX 10	HOMER	AK	99603	T 6S R 13W SEC 14 SEWARD MERIDIAN HM 0760007 MAC INNIS SUB LOT 41A	\$134,800.00	\$3,262.77
17936002	HODNIK VICKEY J		PO BOX 1836	HOMER	AK	99603	T 6S R 13W SEC 22 SEWARD MERIDIAN HM PTN GOV LT 2 DESC AS BEGIN @ POINT 800 FT S OF NW COR OF GL 2 & 400 FT E OF W LINE OF GL 2 & EXTENDING S 0 DEG 4'E 725 FT TO POINT ON MHW LINE TH ALONG SAID LINE S 70 DEG 15' E 135 FT TH N 73 DEG 30' E 181 FT TH N 0	\$7,300.00	\$3,262.77
17936003	STORY CHRISTOPHER L & TIFFANIE R		PO BOX 366	HOMER	AK	99603	T 6S R 13W SEC 22 SEWARD MERIDIAN HM 0790054 CARROLL SUB LOT 1	\$315,700.00	\$3,262.77
17936004	ALEXANDER BEN & AMY		PO BOX 1169	HOMER	AK	99603	T 6S R 13W SEC 22 SEWARD MERIDIAN HM PTN GOV LT 2 DESC AS BEGIN @ POINT 800 FT S OF NW COR OF GL 2 & 400 FT E OF W LINE OF GL 2 & EXTENDING S 0 DEG 04'E 725 FT TO POINT ON MHW LINE TH ALONG SAID LINE S 70 DEG 15' E 125 FT TH N 73 DEG 30' E 181 FT TH N 0	\$209,800.00	\$3,262.77
17936005	LITCHFIELD JOSEPH H		PO BOX 3964	HOMER	AK	99603	T 6S R 13W SEC 22 SEWARD MERIDIAN HM PTN GOV LOT 2 LYING SOUTH OF KACHEMAK DR EXCLUDING KETA CLIFFS TOO & CARROLL SUBS & E 300 FT OF THE W 700 FT	\$1,013,900.00	\$3,262.77

All owners of record are listed. If there is more than one parcel owner,
each owner does not owe a separate assessment. Assessments are due per parcel.

Parcel_ID	OWNER	ATTENTION	ADDRESS	CITY	STATE	ZIPCODE	LEGAL	Assessed Value	Assessment
17936005	HODNIK VICKEY J		PO BOX 1836	HOMER	AK	99603	T 6S R 13W SEC 22 SEWARD MERIDIAN HM PTN GOV LOT 2 LYING SOUTH OF KACHEMAK DR EXCLUDING KETA CLIFFS TOO & CARROLL SUBS & E 300 FT OF THE W 700 FT	\$1,013,900.00	\$3,262.77
17936006	VEERHUSEN DANIEL F & JANE F		PO BOX 971	HOMER	AK	99603	T 6S R 13W SEC 22 SEWARD MERIDIAN HM 0780108 MIRIAMS AREAS SUB LOT 3	\$498,800.00	\$3,262.77
17936007	OLSON LORNA K DECLARATION OF TRUST		PO BOX 1130	HOMER	AK	99603	T 6S R 13W SEC 22 SEWARD MERIDIAN HM 0780108 MIRIAMS AREAS SUB LOT 2	\$398,200.00	\$3,262.77
17936007	OLSON CURTIS A DECLARATION OF TRUST		PO BOX 1130	HOMER	AK	99603	T 6S R 13W SEC 22 SEWARD MERIDIAN HM 0780108 MIRIAMS AREAS SUB LOT 2	\$398,200.00	\$3,262.77
17936008	OLSON LORNA K DECLARATION OF TRUST		PO BOX 1130	HOMER	AK	99603	T 6S R 13W SEC 22 SEWARD MERIDIAN HM 0780108 MIRIAMS AREAS SUB LOT 1	\$91,300.00	\$3,262.77
17936008	OLSON CURTIS A DECLARATION OF TRUST		PO BOX 1130	HOMER	AK	99603	T 6S R 13W SEC 22 SEWARD MERIDIAN HM 0780108 MIRIAMS AREAS SUB LOT 1	\$91,300.00	\$3,262.77
17936016	KAR-A-VAN TRANSFER INC		PO BOX 4	SELDOVIA	AK	99663	T 6S R 13W SEC 22 SEWARD MERIDIAN HM 0850006 LAMPERT LAKE SUB LOT 1	\$170,000.00	\$3,262.77
17936017	SINGER SUZANNE R		PO BOX 1862	HOMER	AK	99603	T 6S R 13W SEC 22 SEWARD MERIDIAN HM 0830087 SCENIC BAY SUB LOT 1	\$496,300.00	\$3,262.77
17936018	MOUW JOHN F & MARIKA E		PO BOX 212	HOMER	AK	99603	T 6S R 13W SEC 22 SEWARD MERIDIAN HM 0830087 SCENIC BAY SUB LOT 2	\$469,300.00	\$3,262.77
17936019	ADKISON VERNON		PO BOX 3785	HOMER	AK	99603	T 6S R 13W SEC 22 SEWARD MERIDIAN HM 0830087 SCENIC BAY SUB LOT 3	\$429,000.00	\$3,262.77
17936020	HOMER CITY OF		491 E PIONEER AVE	HOMER	AK	99603	T 6S R 13W SEC 22 SEWARD MERIDIAN HM 0830087 SCENIC BAY SUB LOT 4	\$31,700.00	\$3,262.77
17936023	FELLOWS LATRINA B		266 E BAYVIEW AVE	HOMER	AK	99603	T 6S R 13W SEC 22 SEWARD MERIDIAN HM 0850130 LAMPERT LAKE SUB NO 2 LOT 2A	\$145,200.00	\$3,262.77
17936024	LITCHFIELD JOSEPH H		PO BOX 3964	HOMER	AK	99603	T 6S R 13W SEC 22 SEWARD MERIDIAN HM THAT PORTION OF GOVT LOT 2 LYING NORTH OF KACHEMAK DR EXCLUDING THOSE PARCELS PER D 5 @ 228 & WD 106 @ 988	\$49,700.00	\$3,262.77
17936024	HODNIK VICKEY J		PO BOX 1836	HOMER	AK	99603	T 6S R 13W SEC 22 SEWARD MERIDIAN HM THAT PORTION OF GOVT LOT 2 LYING NORTH OF KACHEMAK DR EXCLUDING THOSE PARCELS PER D 5 @ 228 & WD 106 @ 988	\$49,700.00	\$3,262.77
17936026	BOLLENBACH AMY K		PO BOX 3468	HOMER	AK	99603	T 6S R 13W SEC 22 SEWARD MERIDIAN HM 2011036 GOLDEN CROWNED SUB LOT 1	\$205,100.00	\$3,262.77
17936027	BOLLENBACH AMY		PO BOX 3468	HOMER	AK	99603	T 6S R 13W SEC 22 SEWARD MERIDIAN HM 2011036 GOLDEN CROWNED SUB LOT 2	\$357,600.00	\$3,262.77
17937002	HALPIN THERESA		PO BOX 1022	HOMER	AK	99603	T 6S R 13W SEC 15 SEWARD MERIDIAN HM 0790104 BEAR CREEK HEIGHTS SUB LOT 20	\$119,200.00	\$3,262.77
17937002	HALPIN KENNETH		PO BOX 1022	HOMER	AK	99603	T 6S R 13W SEC 15 SEWARD MERIDIAN HM 0790104 BEAR CREEK HEIGHTS SUB LOT 20	\$119,200.00	\$3,262.77
17937003	SMYTH RICHARD M		11950 W FLORES DR	EL MIRAGE	AZ	85335	T 6S R 13W SEC 15 SEWARD MERIDIAN HM 0790104 BEAR CREEK HEIGHTS SUB LOT 19	\$153,600.00	\$3,262.77
17937004	BROWN MARGARET A		2158 ASPEN LN	HOMER	AK	99603	T 6S R 13W SEC 15 SEWARD MERIDIAN HM 0790104 BEAR CREEK HEIGHTS SUB LOT 18	\$133,900.00	\$3,262.77
17937005	BASARGIN PALAGAYIA		PO BOX 1858	HOMER	AK	99603	T 6S R 13W SEC 15 SEWARD MERIDIAN HM 0790104 BEAR CREEK HEIGHTS SUB LOT 17	\$165,200.00	\$3,262.77
17937006	HOSTETLER JOSEPH & BARBARA		PO BOX 220594	ANCHORAGE	AK	99522	T 6S R 13W SEC 15 SEWARD MERIDIAN HM 0790104 BEAR CREEK HEIGHTS SUB LOT 16	\$118,300.00	\$3,262.77
17937007	HANENBERGER JANET E & HELGEMOE JEFFREY L		PO BOX 920	HOMER	AK	99603	T 6S R 13W SEC 15 SEWARD MERIDIAN HM 0790104 BEAR CREEK HEIGHTS SUB LOT 15	\$127,300.00	\$3,262.77
17937008	CHOATE WILLIAM A Jr		PO BOX 493	HOMER	AK	99603	T 6S R 13W SEC 15 SEWARD MERIDIAN HM 0790104 BEAR CREEK HEIGHTS SUB LOT 14	\$121,000.00	\$3,262.77

FINAL ASSESSMENT ROLL

All owners of record are listed. If there is more than one parcel owner, each owner does not owe a separate assessment. Assessments are due per parcel.

Parcel_ID	OWNER	ATTENTION	ADDRESS	CITY	STATE	ZIPCODE	LEGAL	Assessed Value	Assessment
17937009	SCOTT TIMOTHY J		4510 EARLY SPRING ST	HOMER	AK	99603	T 6S R 13W SEC 15 SEWARD MERIDIAN HM 0790104 BEAR CREEK HEIGHTS SUB LOT 13	\$188,900.00	\$3,262.77
17937010	SCOTT TIMOTHY J & STELLA H		4510 EARLY SPRING ST	HOMER	AK	99603	T 6S R 13W SEC 15 SEWARD MERIDIAN HM 0790104 BEAR CREEK HEIGHTS SUB LOT 12	\$25,300.00	\$3,262.77
17937011	BULLOCK CLAUDE M		2123 FRISBEE CT	HOMER	AK	99603	T 6S R 13W SEC 15 SEWARD MERIDIAN HM 0790104 BEAR CREEK HEIGHTS SUB LOT 11	\$166,100.00	\$3,262.77
17937012	HIGGS LORNA DELL		636 E AUKLET AVE	PALMER	AK	99645	T 6S R 13W SEC 15 SEWARD MERIDIAN HM 0790104 BEAR CREEK HEIGHTS SUB LOT 10	\$101,000.00	\$3,262.77
17937013	LANCASTER JOHN		PO BOX 3251	HOMER	AK	99603	T 6S R 13W SEC 15 SEWARD MERIDIAN HM 0790104 BEAR CREEK HEIGHTS SUB LOT 9	\$140,800.00	\$3,262.77
17937014	DAY BOB R		2159 FRISBEE CT	HOMER	AK	99603	T 6S R 13W SEC 15 SEWARD MERIDIAN HM 0790104 BEAR CREEK HEIGHTS SUB LOT 8	\$122,300.00	\$3,262.77
17937014	DAY JIMMY LYNN		2159 FRISBEE CT	HOMER	AK	99603	T 6S R 13W SEC 15 SEWARD MERIDIAN HM 0790104 BEAR CREEK HEIGHTS SUB LOT 8	\$122,300.00	\$3,262.77
17937015	RAYMOND JOHN PAUL & LEANNA R		2163 FRISBEE CT	HOMER	AK	99603	T 6S R 13W SEC 15 SEWARD MERIDIAN HM 0790104 BEAR CREEK HEIGHTS SUB LOT 7	\$133,700.00	\$3,262.77
17937016	JPMORGAN CHASE BANK NATIONAL ASSOCIATION		1111 POLARIS PKWY	COLUMBUS	OH	43240	T 6S R 13W SEC 15 SEWARD MERIDIAN HM 0790104 BEAR CREEK HEIGHTS SUB LOT 6	\$100,600.00	\$3,262.77
17937017	KELLER DAVID E		870 JACKSON ST	KETCHIKAN	AK	99901	T 6S R 13W SEC 15 SEWARD MERIDIAN HM 0790104 BEAR CREEK HEIGHTS SUB LOT 5	\$107,100.00	\$3,262.77
17937018	MORAN AMANDA L		2130 FRISBEE CT	HOMER	AK	99603	T 6S R 13W SEC 15 SEWARD MERIDIAN HM 0790104 BEAR CREEK HEIGHTS SUB LOT 4	\$135,700.00	\$3,262.77
17937018	MORAN DONALD R		2130 FRISBEE CT	HOMER	AK	99603	T 6S R 13W SEC 15 SEWARD MERIDIAN HM 0790104 BEAR CREEK HEIGHTS SUB LOT 4	\$135,700.00	\$3,262.77
17937019	FONTAINE CHRISTINE T		4556 EARLY SPRING ST	HOMER	AK	99603	T 6S R 13W SEC 15 SEWARD MERIDIAN HM 0790104 BEAR CREEK HEIGHTS SUB LOT 3	\$120,600.00	\$3,262.77
17937020	MACCAMPBELL ROGER L		PO BOX 321	HOMER	AK	99603	T 6S R 13W SEC 15 SEWARD MERIDIAN HM 0790104 BEAR CREEK HEIGHTS SUB LOT 2	\$139,600.00	\$3,262.77
17937021	HUFFNAGLE ANNETTE		4586 EARLY SPRING ST	HOMER	AK	99603	T 6S R 13W SEC 15 SEWARD MERIDIAN HM 0810004 BEAR CREEK HEIGHTS SUB AMD LOT 1	\$132,500.00	\$3,262.77
17937022	MIZPAH GROUP HOLDING		2305 LA SOLANA WAY	LAS VEGAS	NV	89102	T 6S R 13W SEC 15 SEWARD MERIDIAN HM NW1/4 SW1/4 EXC BEAR CREEK HEIGHTS & BEAR CREEK HEIGHTS UNIT 2	\$188,200.00	\$3,262.77
17937023	KELLER DOUGLAS & KATHLEEN		39980 FERNWOOD DR	HOMER	AK	99603	T 6S R 13W SEC 15 SEWARD MERIDIAN HM 0820091 BEAR CREEK HEIGHTS SUB UNIT 2 LOT 21	\$59,700.00	\$3,262.77
17937024	LINDER SUNG KIM	C/O JANET HANSTEN CONSERVATOR	PO BOX 140029	ANCHORAGE	AK	99514	T 6S R 13W SEC 15 SEWARD MERIDIAN HM 0820091 BEAR CREEK HEIGHTS SUB UNIT 2 LOT 22	\$48,000.00	\$3,262.77
17937025	UPTON HERBERT C III		PO BOX 2854	HOMER	AK	99603	T 6S R 13W SEC 15 SEWARD MERIDIAN HM 0820091 BEAR CREEK HEIGHTS SUB UNIT 2 LOT 23	\$53,100.00	\$3,262.77
17937026	SIMCOE ROBERT M Jr		2169 ASPEN LN	HOMER	AK	99603	T 6S R 13W SEC 15 SEWARD MERIDIAN HM 0820091 BEAR CREEK HEIGHTS SUB UNIT 2 LOT 24	\$64,000.00	\$3,262.77
17937027	BECKER JAMES E		2175 ASPEN LN	HOMER	AK	99603	T 6S R 13W SEC 15 SEWARD MERIDIAN HM 0820091 BEAR CREEK HEIGHTS SUB UNIT 2 LOT 25	\$30,600.00	\$3,262.77
17937028	SHELDON CORINNE M		2189 ASPEN LN	HOMER	AK	99603	T 6S R 13W SEC 15 SEWARD MERIDIAN HM 0820091 BEAR CREEK HEIGHTS SUB UNIT 2 LOT 26	\$202,300.00	\$3,262.77
17937029	SATTERWHITE BEVERLY C & SMITH REGINOLL L		2201 ASPEN LN	HOMER	AK	99603	T 6S R 13W SEC 15 SEWARD MERIDIAN HM 0820091 BEAR CREEK HEIGHTS SUB UNIT 2 LOT 27	\$120,000.00	\$3,262.77
17937030	BEACHAM MELISSA		2213 ASPEN LN	HOMER	AK	99603	T 6S R 13W SEC 15 SEWARD MERIDIAN HM 0820091 BEAR CREEK HEIGHTS SUB UNIT 2 LOT 28	\$179,500.00	\$3,262.77
17937031	RODERICK MARTHA N		2225 ASPEN LN	HOMER	AK	99603	T 6S R 13W SEC 15 SEWARD MERIDIAN HM 0820091 BEAR CREEK HEIGHTS SUB UNIT 2 LOT 29	\$125,600.00	\$3,262.77
17937032	GERKEN MARY ELIZABETH REVOCABLE TRUST		6160 FARPOINT DR	ANCHORAGE	AK	99507	T 6S R 13W SEC 15 SEWARD MERIDIAN HM 0820091 BEAR CREEK HEIGHTS SUB UNIT 2 LOT 30	\$133,000.00	\$3,262.77

FINAL ASSESSMENT ROLL

All owners of record are listed. If there is more than one parcel owner,
each owner does not owe a separate assessment. Assessments are due per parcel.

Parcel_ID	OWNER	ATTENTION	ADDRESS	CITY	STATE	ZIPCODE	LEGAL	Assessed Value	Assessment
17937033	SAARINEN TIMO S		2188 ASPEN LN	HOMER	AK	99603	T 6S R 13W SEC 15 SEWARD MERIDIAN HM 0820091 BEAR CREEK HEIGHTS SUB UNIT 2 LOT 39	\$127,200.00	\$3,262.77
17937034	BLANKENSHIP PAULINE & HARVEY J		PO BOX 303	HOMER	AK	99603	T 6S R 13W SEC 15 SEWARD MERIDIAN HM 0820091 BEAR CREEK HEIGHTS SUB UNIT 2 LOT 38	\$135,200.00	\$3,262.77
17937035	KOPPEN KIMBERLY E & ARSENAULT TONY W		2277 ASPEN CT	HOMER	AK	99603	T 6S R 13W SEC 15 SEWARD MERIDIAN HM 0820091 BEAR CREEK HEIGHTS SUB UNIT 2 LOT 37	\$27,800.00	\$3,262.77
17937036	KOPPEN KIMBERLY E & ARSENAULT TONY W		2277 ASPEN CT	HOMER	AK	99603	T 6S R 13W SEC 15 SEWARD MERIDIAN HM 0820091 BEAR CREEK HEIGHTS SUB UNIT 2 LOT 36	\$28,300.00	\$3,262.77
17937037	KOPPEN KIMBERLY E & ARSENAULT TONY W		2277 ASPEN CT	HOMER	AK	99603	T 6S R 13W SEC 15 SEWARD MERIDIAN HM 0820091 BEAR CREEK HEIGHTS SUB UNIT 2 LOT 35	\$32,100.00	\$3,262.77
17937038	ARSENAULT TONY W & KOPPEN KIMBERLY		2277 ASPEN CT	HOMER	AK	99603	T 6S R 13W SEC 15 SEWARD MERIDIAN HM 0820091 BEAR CREEK HEIGHTS SUB UNIT 2 LOT 34	\$106,000.00	\$3,262.77
17937039	KOPPEN KIMBERLY E & ARSENAULT TONY W		2277 ASPEN CT	HOMER	AK	99603	T 6S R 13W SEC 15 SEWARD MERIDIAN HM 0820091 BEAR CREEK HEIGHTS SUB UNIT 2 LOT 33	\$26,300.00	\$3,262.77
17937040	YOURDON ALEDA L		PO BOX 2209	HOMER	AK	99603	T 6S R 13W SEC 15 SEWARD MERIDIAN HM 0820091 BEAR CREEK HEIGHTS SUB UNIT 2 LOT 32	\$131,000.00	\$3,262.77
17937041	YOURDON ALEDA		PO BOX 2209	HOMER	AK	99603	T 6S R 13W SEC 15 SEWARD MERIDIAN HM 0820091 BEAR CREEK HEIGHTS SUB UNIT 2 LOT 31	\$28,700.00	\$3,262.77
17938001	HANSON ARON K		4828 ROCHELLE RD	HOMER	AK	99603	T 6S R 13W SEC 16 SEWARD MERIDIAN HM 0810033 MEADOW-WOOD PLACE UNIT 3 LOT 1	\$165,300.00	\$3,262.77
17938001	HANSON JANET		4828 ROCHELLE RD	HOMER	AK	99603	T 6S R 13W SEC 16 SEWARD MERIDIAN HM 0810033 MEADOW-WOOD PLACE UNIT 3 LOT 1	\$165,300.00	\$3,262.77
17938002	GILBERT DAVID J & DIANE K		4814 ROCHELLE RD	HOMER	AK	99603	T 6S R 13W SEC 16 SEWARD MERIDIAN HM 0810033 MEADOW-WOOD PLACE SUB UNIT 3 LOT 2	\$176,600.00	\$3,262.77
17938005	WILSON PATRICIA K		4778 ROCHELLE RD	HOMER	AK	99603	T 6S R 13W SEC 16 SEWARD MERIDIAN HM 0810033 MEADOW-WOOD PLACE SUB UNIT 3 LOT 5	\$149,200.00	\$3,262.77
17938006	MATHEW GLEN W		PO BOX 2452	SOLDOTNA	AK	99669	T 6S R 13W SEC 16 SEWARD MERIDIAN HM 0810033 MEADOW-WOOD PLACE SUB UNIT 3 LOT 6	\$166,300.00	\$3,262.77
17938007	BRAHM DEBORAH MARTHA		1173 LAS JUNTAS WAY	WALNUT CREEK	CA	94597	T 6S R 13W SEC 16 SEWARD MERIDIAN HM 0810033 MEADOW-WOOD PLACE SUB UNIT 3 LOT 7	\$143,900.00	\$3,262.77
17938007	BRAHM RONALD EDWARD		1173 LAS JUNTAS WAY	WALNUT CREEK	CA	94597	T 6S R 13W SEC 16 SEWARD MERIDIAN HM 0810033 MEADOW-WOOD PLACE SUB UNIT 3 LOT 7	\$143,900.00	\$3,262.77
17938008	PAINTER ROBERT L & LAUREN V		4781 SHANNON CT	HOMER	AK	99603	T 6S R 13W SEC 16 SEWARD MERIDIAN HM 0810033 MEADOW-WOOD PLACE SUB UNIT 3 LOT 8	\$154,800.00	\$3,262.77
17938009	STONE GREGORY G & SHERRY A		PO BOX 111461	ANCHORAGE	AK	99511	T 6S R 13W SEC 16 SEWARD MERIDIAN HM 0810033 MEADOW-WOOD PLACE SUB UNIT 3 LOT 9	\$171,400.00	\$3,262.77
17938010	PLANT KERRY F & TERESA A		4810 SHANNON CT	HOMER	AK	99603	T 6S R 13W SEC 16 SEWARD MERIDIAN HM 0810033 MEADOW-WOOD PLACE SUB UNIT 3 LOT 10	\$143,100.00	\$3,262.77
17938011	BRADLEY DONALD V JR & TAMARA S		4824 SHANNON CT	HOMER	AK	99603	T 6S R 13W SEC 16 SEWARD MERIDIAN HM 0810033 MEADOW-WOOD PLACE UNIT 3 LOT 11	\$121,600.00	\$3,262.77
17938012	PULLEN SUSAN M		4836 SHANNON CT	HOMER	AK	99603	T 6S R 13W SEC 16 SEWARD MERIDIAN HM 0810033 MEADOW-WOOD PLACE SUB UNIT 3 LOT 12	\$185,300.00	\$3,262.77
17938013	COFFING MICHAEL W & LORD-COFFING LESLIE M		2041 SHANNON LN	HOMER	AK	99603	T 6S R 13W SEC 16 SEWARD MERIDIAN HM 0810033 MEADOW-WOOD PLACE SUB UNIT 3 LOT 13	\$252,000.00	\$3,262.77
17938014	BORING THEODORE SHANNON		2721 LOWDEN LN	REDDING	CA	96002	T 6S R 13W SEC 16 SEWARD MERIDIAN HM 0810033 MEADOW-WOOD PLACE SUB UNIT 3 LOT 14	\$66,700.00	\$3,262.77
17938014	BORING FRANCES		2721 LOWDEN LN	REDDING	CA	96002	T 6S R 13W SEC 16 SEWARD MERIDIAN HM 0810033 MEADOW-WOOD PLACE SUB UNIT 3 LOT 14	\$66,700.00	\$3,262.77
17938014	BORING GENE		2721 LOWDEN LN	REDDING	CA	96002	T 6S R 13W SEC 16 SEWARD MERIDIAN HM 0810033 MEADOW-WOOD PLACE SUB UNIT 3 LOT 14	\$66,700.00	\$3,262.77
17938015	ARNOLD JUSTIN T		4765 EARLY SPRING ST APT C	HOMER	AK	99603	T 6S R 13W SEC 16 SEWARD MERIDIAN HM 0810033 MEADOW-WOOD PLACE UNIT 3 LOT 15	\$243,100.00	\$3,262.77
17938016	HOYT JOAN B		PO BOX 2121	HOMER	AK	99603	T 6S R 13W SEC 16 SEWARD MERIDIAN HM 0910070 MEADOW-WOOD PLACE SUB NO 4 LOT 3-A	\$142,500.00	\$3,262.77

All owners of record are listed. If there is more than one parcel owner,
each owner does not owe a separate assessment. Assessments are due per parcel.

Parcel_ID	OWNER	ATTENTION	ADDRESS	CITY	STATE	ZIPCODE	LEGAL	Assessed Value	Assessment
17938017	PARLOW COMMUNITY PROPERTY TRUST		PO BOX 3043	HOMER	AK	99603	T 6S R 13W SEC 16 SEWARD MERIDIAN HM 0980027 GUY WADDELL REPLAT LOT 1 TRACT G LOT 1-A EXCLUDING DOT ROW	\$46,500.00	\$3,262.77
17938018	PARLOW DUANE F		PO BOX 3043	HOMER	AK	99603	T 6S R 13W SEC 16 SEWARD MERIDIAN HM 0980027 GUY WADDELL REPLAT LOT 1 TRACT G LOT 1-B	\$283,100.00	\$3,262.77
17938018	PARLOW TONIA L		PO BOX 3043	HOMER	AK	99603	T 6S R 13W SEC 16 SEWARD MERIDIAN HM 0980027 GUY WADDELL REPLAT LOT 1 TRACT G LOT 1-B	\$283,100.00	\$3,262.77
17939001	MCKEEVER ALICE E		PO BOX 111186	ANCHORAGE	AK	99511	T 6S R 13W SEC 16 SEWARD MERIDIAN HM 0820047 SCENIC VIEW SUB NO 6 LOT F10-A	\$61,100.00	\$3,262.77
17939002	MCKEEVER ALICE E		PO BOX 111186	ANCHORAGE	AK	99511	T 6S R 13W SEC 16 SEWARD MERIDIAN HM 0820047 SCENIC VIEW SUB NO 6 LOT F7-A EXCLUDING DOT ROW	\$45,100.00	\$3,262.77
17939023	KACHEMAK BAY EQUESTRIAN ASSOCIATION INC		PO BOX 3120	HOMER	AK	99603	T 6S R 13W SEC 15 SEWARD MERIDIAN HM 2004104 SCENIC VIEW SUB NO 6 TRACT A & VACATION OF TILLY CRT TRACT A	\$88,700.00	\$3,262.77
17940001	ALASKA STATE AVIATION DIVISION	AVIATION LEASING DEPT	PO BOX 196900	ANCHORAGE	AK	99519	T 6S R 13W SEC 15 & 21 & 22 SEWARD MERIDIAN HM PTN OF HOMER AIRPORT LAND NORTH OF KACHEMAK DR EXCL NE1/4 NW1/4 & NW1/4 NE1/4 & N1/2 SW1/4 NW1/4 IN SEC 21	\$11,690,500.00	\$3,262.77
17940001LH02	AK DEPT OF FISH & GAME PROCUREMENT SECTION LANDS	ATTN: B JACKSON	PO BOX 25526	JUNEAU	AK	99802	T 6S R 13W SEC 22 Seward Meridian HM HOMER AIRPORT LEASED LANDS LOT 2 BLOCK 300	\$723,200.00	\$3,262.77
17940001LH04	SMOKEY BAY AIR INC		2100 KACHEMAK DR STE 1	HOMER	AK	99603	T 6S R 13W SEC 21 Seward Meridian HM HOMER AIRPORT LEASED LANDS LOT 1 BLOCK 200A	\$444,600.00	\$3,262.77
17940001LH05	RCM INVESTMENTS LLC		2190 KACHEMAK DR	HOMER	AK	99603	T 6S R 13W SEC 22 Seward Meridian HM HOMER AIRPORT LEASED LANDS LOT 11 BLOCK 200	\$201,700.00	\$3,262.77
17940001LH06	FELL MICHAEL W		PO BOX 149	HOMER	AK	99603	T 6S R 13W SEC 22 Seward Meridian HM HOMER AIRPORT LEASED LANDS LOT 3A BLOCK 200	\$157,300.00	\$3,262.77
17940001LH07	FLIGHTPATH LLC		PO BOX 149	HOMER	AK	99603	T 6S R 13W SEC 22 Seward Meridian HM HOMER AIRPORT LEASED LANDS LOT 4 BLOCK 200	\$310,200.00	\$3,262.77
17940001LH08	NORTHWIND HANGAR LLC		PO BOX 646	HOMER	AK	99603	T 6S R 13W SEC 22 Seward Meridian HM HOMER AIRPORT LEASED LANDS LOT 5 BLOCK 200	\$246,700.00	\$3,262.77
17940001LH09	HUGHES MICHAEL		PO BOX 15371	FRITZ CREEK	AK	99603	T 6S R 13W SEC 22 Seward Meridian HM HOMER AIRPORT LEASED LANDS LOT 6 BLOCK 200	\$142,700.00	\$3,262.77
17940001LH10	HANGARS OF ALASKA LLC	C/O WILLIAM E & CATRIN D LOVETT	PO BOX 4243	HOMER	AK	99603	T 6S R 13W SEC 22 Seward Meridian HM HOMER AIRPORT LEASED LANDS LOT 7 BLOCK 200	\$215,700.00	\$3,262.77
17940001LH13	MARLEY WILLIAM J DBA THE AERO-ROOST LLC		183 W BAYVIEW AVE	HOMER	AK	99603	T 6S R 13W SEC 22 Seward Meridian HM HOMER AIRPORT LEASED LANDS LOT 8A BLOCK 200	\$161,800.00	\$3,262.77
17940001LH14	MARLEY WILLIAM J DBA PLANET XYZ LLC		183 W BAYVIEW AVE	HOMER	AK	99603	T 6S R 13W SEC 22 Seward Meridian HM HOMER AIRPORT LEASED LANDS LOT 9B BLOCK 200	\$155,200.00	\$3,262.77
17940001LH15	BALD MOUNTAIN AIR SERVICE INC		PO BOX 3134	HOMER	AK	99603	T 6S R 13W SEC 21 Seward Meridian HM HOMER AIRPORT TERMINAL RESERVE LOT 7 BLOC K 800	\$968,900.00	\$3,262.77
17940001LH16	MARITIME HELICOPTERS INC		3520 FAA RD	HOMER	AK	99603	T 6S R 13W SEC 21 Seward Meridian HM HOMER AIRPORT LEASED LANDS LOT 1A BLOCK 8 00	\$396,500.00	\$3,262.77
17940001LH17	ALASKA WING CIVIL AIR PATROL		PO BOX 6014	ELMENDORF AFB	AK	99506	T 6S R 13W SEC 21 Seward Meridian HM HOMER AIRPORT LEASED LANDS LOT 1B BLOCK 8 00	\$164,100.00	\$3,262.77
17940001LH18	MANDES GEORGE J		PO BOX 3181	HOMER	AK	99603	T 6S R 13W SEC 21 Seward Meridian HM HOMER AIRPORT LEASED LANDS LOT 2 BLOCK 80 0	\$705,700.00	\$3,262.77
17940001LH19	MANDES GEORGE J		PO BOX 3181	HOMER	AK	99603	T 6S R 13W SEC 21 Seward Meridian HM HOMER AIRPORT LEASED LANDS LOT 3B BLOCK 8 00	\$584,600.00	\$3,262.77
17940001LH20	NORTHSIDE LLC		PO BOX 2622	HOMER	AK	99603	T 6S R 13W SEC 21 Seward Meridian HM HOMER AIRPORT LEASED LANDS LOT 4B BLOCK 8 00	\$999,700.00	\$3,262.77
17940201	ALASKA STATE AVIATION DIVISION	AVIATION LEASING DEPT	PO BOX 196900	ANCHORAGE	AK	99519	T 6S R 13W SEC 21 SEWARD MERIDIAN HM THAT PORTION OF GOVT LOT 11 LYING N OF OCEAN DRIVE & EXCLUDING THE HOMER AIRPORT	\$431,700.00	\$3,262.77

FINAL ASSESSMENT ROLL

All owners of record are listed. If there is more than one parcel owner,
each owner does not owe a separate assessment. Assessments are due per parcel.

Parcel_ID	OWNER	ATTENTION	ADDRESS	CITY	STATE	ZIPCODE	LEGAL	Assessed Value	Assessment
17940202	ALASKA STATE AVIATION DIVISION	AVIATION LEASING DEPT	PO BOX 196900	ANCHORAGE	AK	99519	T 6S R 13W SEC 21 SEWARD MERIDIAN HM THAT PORTION OF GOVT LOT 11 LYING SE OF OCEAN DR EXCLUDING THE HOMER AIRPORT & EXCLUDING LEASED AREAS	\$1,675,100.00	\$3,262.77
17940228	ALASKA STATE AVIATION DIVISION	AVIATION LEASING DEPT	PO BOX 196900	ANCHORAGE	AK	99519	T 6S R 13W SEC 21 SEWARD MERIDIAN HM HOMER AIRPORT LEASED LANDS LOT 5A BLK 800	\$3,388,600.00	\$3,262.77
18101019	PEPE MARY KATHLEEN		1310 W 12TH AVE	ANCHORAGE	AK	99501	T 6S R 13W SEC 27 SEWARD MERIDIAN HM THAT PORTION OF THE E1/2 OF GOVT LOT 11 LYING NORTH OF HOMER SPIT RD	\$89,800.00	\$3,262.77
18101021	GONZALEZ JOSEPH & ELEANOR TRUST SURVIVORS TRUST A		908 E HARVARD RD	BURBANK	CA	91501	T 6S R 13W SEC 27 SEWARD MERIDIAN HM THAT PORTION OF GOVT LOT 10 LYING NORTH OF HOMER SPIT RD	\$43,000.00	\$3,262.77
18101021	GONZALEZ JOHN		1300 POLE LINE RD	DAVIS	CA	95618	T 6S R 13W SEC 27 SEWARD MERIDIAN HM THAT PORTION OF GOVT LOT 10 LYING NORTH OF HOMER SPIT RD	\$43,000.00	\$3,262.77
18101034	ALASKAN AFFAIRS LLC		1477 BAY AVE	HOMER	AK	99603	T 6S R 13W SEC 21 SEWARD MERIDIAN HM 0940051 BAYVIEW SUB NO 6 LOT 164-A	\$370,400.00	\$3,262.77
18101035	ALASKAN AFFAIRS LLC		1477 BAY AVE	HOMER	AK	99603	T 6S R 13W SEC 21 SEWARD MERIDIAN HM 0940051 BAYVIEW SUB NO 6 LOT 164-B	\$415,900.00	\$3,262.77
18102007	CHAPPLE JOHN C & MARGARET		PO BOX 1201	HOMER	AK	99603	T 6S R 13W SEC 27 SEWARD MERIDIAN HM W 417.4 FT OF S 521.18 FT OF GOVT LOT 4	\$327,900.00	\$3,262.77
18103001	COUSINS ROBERT L & JUDY A		45 HARBOR DR	BASS HARBOR	ME	04653	T 6S R 13W SEC 34 SEWARD MERIDIAN HM PORTION OF GOVT LOT 1	\$280,900.00	\$3,262.77
18103009	HOMER SPIT PROPERTIES		1637 STANTON AVE	ANCHORAGE	AK	99508	T 6S R 13W SEC 35 SEWARD MERIDIAN HM PORTION GOVT LOT 5	\$1,007,300.00	\$3,262.77
18103011	HOMER SPIT PROPERTIES LLC		1637 STANTON AVE	ANCHORAGE	AK	99508	T 6S R 13W SEC 35 SEWARD MERIDIAN HM PORTION GOVT LOT 4 LYING NE OF HWY	\$2,382,200.00	\$3,262.77
18103026	HOMER SPIT PROPERTIES LLC		1637 STANTON AVE	ANCHORAGE	AK	99508	T 6S R 13W SEC 35 SEWARD MERIDIAN HM 2007135 HOMER HOCKEY ADDN LOT 1-A	\$3,920,000.00	\$3,262.77
18103027	HOMER SPIT PROPERTIES LLC		1637 STANTON AVE	ANCHORAGE	AK	99508	T 6S R 13W SEC 35 SEWARD MERIDIAN HM 2007135 HOMER HOCKEY ADDN LOT 1-B	\$4,200,100.00	\$3,262.77
18103028	HOMER SPIT PROPERTIES LLC		1637 STANTON AVE	ANCHORAGE	AK	99508	T 6S R 13W SEC 35 SEWARD MERIDIAN HM THAT PORTION OF GOVT LOTS 2 & 3 LYING NORTHEAST OF THE HOMER SPIT ROAD	\$1,587,800.00	\$3,262.77
18103103	PEDERSEN LELAND		37306 CHINOOK ST	SOLDOTNA	AK	99669	T 6S R 13W SEC 35 SEWARD MERIDIAN HM 0890034 HOMER SPIT SUB AMENDED LOT 4	\$176,900.00	\$3,262.77
18103103	PEDERSEN JILL		37306 CHINOOK ST	SOLDOTNA	AK	99669	T 6S R 13W SEC 35 SEWARD MERIDIAN HM 0890034 HOMER SPIT SUB AMENDED LOT 4	\$176,900.00	\$3,262.77
18103105	HOMER CITY OF		491 E PIONEER AVE	HOMER	AK	99603	T 6S R 13W SEC 35 SEWARD MERIDIAN HM 0890034 HOMER SPIT SUB AMENDED LOT 5	\$318,200.00	\$3,262.77
18103105LH01	HOMER ENTERPRISES LLC		3815 HOMER SPIT RD # A	HOMER	AK	99603	T 6S R 13W SEC 35 Seward Meridian HM LSEHOLD EST CREATED BY LSE @10-3511 ON L T 5 HOMER SPIT SUB AMD, 89-34	\$324,300.00	\$3,262.77
18103106	KACHEMAK SHELLFISH MARICULTURE ASSOCIATION INC		PO BOX 416	HOMER	AK	99603	T 6S R 13W SEC 35 SEWARD MERIDIAN HM 0890034 HOMER SPIT SUB AMENDED LOT 6	\$785,400.00	\$3,262.77
18103117	HOMER CITY OF		491 E PIONEER AVE	HOMER	AK	99603	T 6S R 13W SEC 35 SEWARD MERIDIAN HM 0940043 THE FISHIN HOLE SUB NO 2 TRACT 1-A	\$1,726,900.00	\$3,262.77
18103118	ALASKAS HIGH HOPES CHARTERS & CO		PO BOX 2478	HOMER	AK	99603	T 6S R 13W SEC 35 SEWARD MERIDIAN HM 0940043 THE FISHIN HOLE SUB NO 2 TRACT 1-B	\$122,100.00	\$3,262.77
18103118	HOMER CITY OF		491 E PIONEER AVE	HOMER	AK	99603	T 6S R 13W SEC 35 SEWARD MERIDIAN HM 0940043 THE FISHIN HOLE SUB NO 2 TRACT 1-B	\$122,100.00	\$3,262.77
18103119	HOMER CITY OF		491 E PIONEER AVE	HOMER	AK	99603	T 6S R 13W SEC 35 SEWARD MERIDIAN HM 0940043 THE FISHIN HOLE SUB NO 2 TRACT 1-C	\$124,200.00	\$3,262.77
18103119	PIERCE L H & MARCIA		PO BOX 524	KENAI	AK	99611	T 6S R 13W SEC 35 SEWARD MERIDIAN HM 0940043 THE FISHIN HOLE SUB NO 2 TRACT 1-C	\$124,200.00	\$3,262.77

FINAL ASSESSMENT ROLL

All owners of record are listed. If there is more than one parcel owner, each owner does not owe a separate assessment. Assessments are due per parcel.

Parcel_ID	OWNER	ATTENTION	ADDRESS	CITY	STATE	ZIPCODE	LEGAL	Assessed Value	Assessment
18103214	HOMER CITY OF		491 E PIONEER AVE	HOMER	AK	99603	T 6S & 7S R 13W SEC 35 & 36 & 1 & 2 SEWARD MERIDIAN HM 0920050 HOMER SPIT SUB NO TWO AMENDED SMALL BOAT HARBOR	\$808,200.00	\$3,262.77
18103218	HOMER CITY OF		491 E PIONEER AVE	HOMER	AK	99603	T 6S & 7S R 13W SEC 36 & 1 SEWARD MERIDIAN HM 0920024 HOMER SPIT FOUR SUB	\$617,800.00	\$3,262.77
18103220	HOMER CITY OF		491 E PIONEER AVE	HOMER	AK	99603	T 6S R 13W SEC 36 SEWARD MERIDIAN HM 0930012 HOMER SPIT SUB NO 5 LOT 12	\$1,487,100.00	\$3,262.77
18103221	HOMER CITY OF		491 E PIONEER AVE	HOMER	AK	99603	T 6S R 13W SEC 36 SEWARD MERIDIAN HM 0930012 HOMER SPIT SUB NO 5 LOT 2	\$185,200.00	\$3,262.77
18103222	HOMER CITY OF		491 E PIONEER AVE	HOMER	AK	99603	T 6S R 13W SEC 36 SEWARD MERIDIAN HM 0930012 HOMER SPIT SUB NO 5 LOT 3	\$189,700.00	\$3,262.77
18103223	HOMER CITY OF		491 E PIONEER AVE	HOMER	AK	99603	T 6S R 13W SEC 36 SEWARD MERIDIAN HM 0930012 HOMER SPIT SUB NO 5 LOT 4	\$189,700.00	\$3,262.77
18103224	HOMER CITY OF		491 E PIONEER AVE	HOMER	AK	99603	T 6S R 13W SEC 36 SEWARD MERIDIAN HM 0930012 HOMER SPIT SUB NO 5 LOT 5	\$189,700.00	\$3,262.77
18103225	HOMER CITY OF		491 E PIONEER AVE	HOMER	AK	99603	T 6S R 13W SEC 36 SEWARD MERIDIAN HM 0930012 HOMER SPIT SUB NO 5 LOT 6	\$189,700.00	\$3,262.77
18103226	HOMER CITY OF		491 E PIONEER AVE	HOMER	AK	99603	T 6S R 13W SEC 36 SEWARD MERIDIAN HM 0930012 HOMER SPIT SUB NO 5 LOT 7	\$189,700.00	\$3,262.77
18103227	HOMER CITY OF		491 E PIONEER AVE	HOMER	AK	99603	T 6S R 13W SEC 36 SEWARD MERIDIAN HM 0930012 HOMER SPIT SUB NO 5 LOT 8	\$189,700.00	\$3,262.77
18103228	HOMER CITY OF		491 E PIONEER AVE	HOMER	AK	99603	T 6S R 13W SEC 36 SEWARD MERIDIAN HM 0930012 HOMER SPIT SUB NO 5 LOT 9	\$189,700.00	\$3,262.77
18103229	HOMER CITY OF		491 E PIONEER AVE	HOMER	AK	99603	T 6S R 13W SEC 36 SEWARD MERIDIAN HM 0930012 HOMER SPIT SUB NO 5 LOT 10	\$189,700.00	\$3,262.77
18103230	HOMER CITY OF		491 E PIONEER AVE	HOMER	AK	99603	T 6S R 13W SEC 36 SEWARD MERIDIAN HM 0930012 HOMER SPIT SUB NO 5 LOT 11	\$414,500.00	\$3,262.77
18103231	HOMER CITY OF		491 E PIONEER AVE	HOMER	AK	99603	T 6S R 13W SEC 35 & 36 SEWARD MERIDIAN HM 0930012 HOMER SPIT SUB NO 5 LOT 1	\$187,400.00	\$3,262.77
18103232	HOMER CITY OF		491 E PIONEER AVE	HOMER	AK	99603	T 6S & 7S R 13W SEC 36 & 1 SEWARD MERIDIAN HM 0930012 HOMER SPIT SUB NO 5 LOT 13	\$469,600.00	\$3,262.77
18103233	HOMER CITY OF		491 E PIONEER AVE	HOMER	AK	99603	T 7S R 13W SEC 1 SEWARD MERIDIAN HM 0930012 HOMER SPIT SUB NO 5 LOT 14	\$105,000.00	\$3,262.77
18103234	HOMER CITY OF		491 E PIONEER AVE	HOMER	AK	99603	T 7S R 13W SEC 1 SEWARD MERIDIAN HM 0930012 HOMER SPIT SUB NO 5 LOT 15	\$105,000.00	\$3,262.77
18103235	HOMER CITY OF		491 E PIONEER AVE	HOMER	AK	99603	T 7S R 13W SEC 1 SEWARD MERIDIAN HM 0930012 HOMER SPIT SUB NO 5 LOT 16	\$75,600.00	\$3,262.77
18103236	HOMER CITY OF		491 E PIONEER AVE	HOMER	AK	99603	T 6S & 7S R 13W SEC 36 & 1 SEWARD MERIDIAN HM 0930012 HOMER SPIT SUB NO 5 LOT 17	\$83,400.00	\$3,262.77
18103237	HOMER CITY OF		491 E PIONEER AVE	HOMER	AK	99603	T 6S & 7S R 13W SEC 36 & 1 SEWARD MERIDIAN HM 0930012 HOMER SPIT SUB NO 5 LOT 18	\$107,700.00	\$3,262.77
18103238	HOMER CITY OF		491 E PIONEER AVE	HOMER	AK	99603	T 6S R 13W SEC 36 SEWARD MERIDIAN HM 0930012 HOMER SPIT SUB NO 5 LOT 19	\$105,000.00	\$3,262.77
18103239	HOMER CITY OF		491 E PIONEER AVE	HOMER	AK	99603	T 6S R 13W SEC 36 SEWARD MERIDIAN HM 0930012 HOMER SPIT SUB NO 5 LOT 20	\$105,000.00	\$3,262.77
18103240LH01	SELDOVIA BAY FERRY LLC	C/O SELDOVIA VILLAGE TRIBE	PO BOX L	SELDOVIA	AK	99663	T 6S R 13W SEC 36 Seward Meridian HM LEASEHOLD EST CREATED BY LSE @10-2201 ON LT 21 HOMER SPIT SUB #5 93-12	\$402,600.00	\$3,262.77
18103241	HOMER CITY OF		491 E PIONEER AVE	HOMER	AK	99603	T 6S R 13W SEC 36 SEWARD MERIDIAN HM 0930012 HOMER SPIT SUB NO 5 LOT 22	\$105,000.00	\$3,262.77
18103242	HOMER CITY OF		491 E PIONEER AVE	HOMER	AK	99603	T 6S R 13W SEC 36 SEWARD MERIDIAN HM 0930012 HOMER SPIT SUB NO 5 LOT 23	\$105,000.00	\$3,262.77
18103243	HOMER CITY OF		491 E PIONEER AVE	HOMER	AK	99603	T 6S R 13W SEC 36 SEWARD MERIDIAN HM 0930012 HOMER SPIT SUB NO 5 LOT 24	\$89,000.00	\$3,262.77

FINAL ASSESSMENT ROLL

All owners of record are listed. If there is more than one parcel owner,
each owner does not owe a separate assessment. Assessments are due per parcel.

Parcel_ID	OWNER	ATTENTION	ADDRESS	CITY	STATE	ZIPCODE	LEGAL	Assessed Value	Assessment
18103244	HOMER CITY OF		491 E PIONEER AVE	HOMER	AK	99603	T 6S R 13W SEC 36 SEWARD MERIDIAN HM 0930012 HOMER SPIT SUB NO 5 LOT 25	\$77,800.00	\$3,262.77
18103245	HOMER CITY OF		491 E PIONEER AVE	HOMER	AK	99603	T 6S R 13W SEC 36 SEWARD MERIDIAN HM 0930012 HOMER SPIT SUB NO 5 LOT 26	\$105,000.00	\$3,262.77
18103246	HOMER CITY OF		491 E PIONEER AVE	HOMER	AK	99603	T 6S R 13W SEC 36 SEWARD MERIDIAN HM 0930012 HOMER SPIT SUB NO 5 LOT 27	\$105,000.00	\$3,262.77
18103247	HOMER CITY OF		491 E PIONEER AVE	HOMER	AK	99603	T 6S R 13W SEC 36 SEWARD MERIDIAN HM 0930012 HOMER SPIT SUB NO 5 LOT 28	\$105,000.00	\$3,262.77
18103248	HOMER CITY OF		491 E PIONEER AVE	HOMER	AK	99603	T 6S R 13W SEC 36 SEWARD MERIDIAN HM 0930012 HOMER SPIT SUB NO 5 LOT 29	\$105,000.00	\$3,262.77
18103249	HOMER CITY OF		491 E PIONEER AVE	HOMER	AK	99603	T 6S R 13W SEC 36 SEWARD MERIDIAN HM 0930012 HOMER SPIT SUB NO 5 LOT 30	\$105,000.00	\$3,262.77
18103250	HOMER CITY OF		491 E PIONEER AVE	HOMER	AK	99603	T 6S R 13W SEC 36 SEWARD MERIDIAN HM 0930012 HOMER SPIT SUB NO 5 LOT 31	\$77,800.00	\$3,262.77
18103251	HOMER CITY OF		491 E PIONEER AVE	HOMER	AK	99603	T 6S R 13W SEC 36 SEWARD MERIDIAN HM 0930012 HOMER SPIT SUB NO 5 LOT 32	\$77,800.00	\$3,262.77
18103252	HOMER CITY OF		491 E PIONEER AVE	HOMER	AK	99603	T 6S R 13W SEC 36 SEWARD MERIDIAN HM 0930012 HOMER SPIT SUB NO 5 LOT 33	\$77,800.00	\$3,262.77
18103253	HOMER CITY OF		491 E PIONEER AVE	HOMER	AK	99603	T 6S R 13W SEC 36 SEWARD MERIDIAN HM 0930012 HOMER SPIT SUB NO 5 LOT 34	\$105,000.00	\$3,262.77
18103254	HOMER CITY OF		491 E PIONEER AVE	HOMER	AK	99603	T 6S R 13W SEC 35 & 36 SEWARD MERIDIAN HM 0930012 HOMER SPIT SUB NO 5 LOT 35	\$102,400.00	\$3,262.77
18103255	HOMER CITY OF		491 E PIONEER AVE	HOMER	AK	99603	T 6S R 13W SEC 35 SEWARD MERIDIAN HM 0930012 HOMER SPIT SUB NO 5 LOT 36	\$112,800.00	\$3,262.77
18103256	HOMER CITY OF		491 E PIONEER AVE	HOMER	AK	99603	T 6S R 13W SEC 35 SEWARD MERIDIAN HM 0930012 HOMER SPIT SUB NO 5 LOT 37	\$150,100.00	\$3,262.77
18103259	HOMER CITY OF		491 E PIONEER AVE	HOMER	AK	99603	T 7S R 13W SEC 1 SEWARD MERIDIAN HM 0970072 HOMER SPIT NO 6 8-D-1	\$301,800.00	\$3,262.77
18103303	HYSLIP ROBIN D & CHERISE M		PO BOX 871289	WASILLA	AK	99687	T 7S R 13W SEC 2 SEWARD MERIDIAN HM THAT PORTION OF GOVT LOT 2 LYING SOUTHWESTERLY OF HOMER SPIT ROAD	\$450,900.00	\$3,262.77
18103307	LOVETT WILLIAM E		PO BOX 4243	HOMER	AK	99603	T 7S R 13W SEC 1 SEWARD MERIDIAN HM 0890034 HOMER SPIT SUB AMENDED LOT 22	\$309,600.00	\$3,262.77
18103307	LOVETT CATRIN D		PO BOX 4243	HOMER	AK	99603	T 7S R 13W SEC 1 SEWARD MERIDIAN HM 0890034 HOMER SPIT SUB AMENDED LOT 22	\$309,600.00	\$3,262.77
18103308	HILLSTRAND NANCY J		PO BOX 7	HOMER	AK	99603	T 7S R 13W SEC 1 SEWARD MERIDIAN HM 0890034 HOMER SPIT SUB AMENDED LOT 27	\$359,700.00	\$3,262.77
18103309	HOMER CITY OF		491 E PIONEER AVE	HOMER	AK	99603	T 7S R 13W SEC 1 SEWARD MERIDIAN HM 0890034 HOMER SPIT SUB AMENDED LOT 30	\$249,400.00	\$3,262.77
18103309	SALTY DAWG	C/O JOHN WARREN	PO BOX 2581	HOMER	AK	99603	T 7S R 13W SEC 1 SEWARD MERIDIAN HM 0890034 HOMER SPIT SUB AMENDED LOT 30	\$249,400.00	\$3,262.77
18103310	HOMER CITY OF		491 E PIONEER AVE	HOMER	AK	99603	T 7S R 13W SEC 1 SEWARD MERIDIAN HM 0890034 HOMER SPIT SUB AMENDED LOT 29	\$305,800.00	\$3,262.77
18103311	HOMER CITY OF		491 E PIONEER AVE	HOMER	AK	99603	T 7S R 13W SEC 1 SEWARD MERIDIAN HM 0890034 HOMER SPIT SUB AMENDED LOT 28	\$94,400.00	\$3,262.77
18103316	RAMOS JOSE		127 W PIONEER AVE	HOMER	AK	99603	T 7S R 13W SEC 1 SEWARD MERIDIAN HM 0890034 HOMER SPIT SUB AMENDED LOT 19	\$590,700.00	\$3,262.77
18103316	HOMER CITY OF		491 E PIONEER AVE	HOMER	AK	99603	T 7S R 13W SEC 1 SEWARD MERIDIAN HM 0890034 HOMER SPIT SUB AMENDED LOT 19	\$590,700.00	\$3,262.77
18103317	MORPHIS DIRK STEVEN & TERESA G		PO BOX 1205	HOMER	AK	99603	T 7S R 13W SEC 1 SEWARD MERIDIAN HM 0890034 HOMER SPIT AMENDED LOT 18	\$136,100.00	\$3,262.77
18103318	HOMER CITY OF		491 E PIONEER AVE	HOMER	AK	99603	T 7S R 13W SEC 1 SEWARD MERIDIAN HM 0890034 HOMER SPIT SUB AMENDED LOT 17	\$99,800.00	\$3,262.77

All owners of record are listed. If there is more than one parcel owner,
each owner does not owe a separate assessment. Assessments are due per parcel.

Parcel_ID	OWNER	ATTENTION	ADDRESS	CITY	STATE	ZIPCODE	LEGAL	Assessed Value	Assessment
18103319	HOMER CITY OF		491 E PIONEER AVE	HOMER	AK	99603	T 75 R 13W SEC 1 SEWARD MERIDIAN HM 0890034 HOMER SPIT SUB AMENDED LOT 16	\$102,400.00	\$3,262.77
18103320	HOMER CITY OF		491 E PIONEER AVE	HOMER	AK	99603	T 75 R 13W SEC 1 SEWARD MERIDIAN HM 0890034 HOMER SPIT SUB AMENDED LOT 15	\$102,400.00	\$3,262.77
18103321	HOMER CITY OF		491 E PIONEER AVE	HOMER	AK	99603	T 75 R 13W SEC 1 SEWARD MERIDIAN HM 0890034 HOMER SPIT SUB AMENDED LOT 14	\$102,400.00	\$3,262.77
18103322	HOMER CITY OF		491 E PIONEER AVE	HOMER	AK	99603	T 75 R 13W SEC 1 SEWARD MERIDIAN HM 0890034 HOMER SPIT SUB AMENDED LOT 13	\$249,400.00	\$3,262.77
18103324	HOMER CITY OF		491 E PIONEER AVE	HOMER	AK	99603	T 6S & 7S R 13W SEC 35 & 36 & 1 & 2 SEWARD MERIDIAN HM 0910003 HOMER SPIT SUB NO TWO LOT 12A	\$393,300.00	\$3,262.77
18103395	HILLSTRAND NANCY J		PO BOX 7	HOMER	AK	99603	T 75 R 13W SEC 1 SEWARD MERIDIAN HM 2001074 HOMER SPIT REPLAT 2001 LOT 23A	\$1,099,400.00	\$3,262.77
18103402	HOMER CITY OF		491 E PIONEER AVE	HOMER	AK	99603	T 75 R 13W SEC 1 SEWARD MERIDIAN HM 0890034 HOMER SPIT SUB AMENDED LOT 50	\$551,100.00	\$3,262.77
18103403	HOMER CITY OF		491 E PIONEER AVE	HOMER	AK	99603	T 75 R 13W SEC 1 SEWARD MERIDIAN HM 0890034 HOMER SPIT SUB AMENDED LOT 49	\$391,900.00	\$3,262.77
18103404	HOMER CITY OF		491 E PIONEER AVE	HOMER	AK	99603	T 75 R 13W SEC 1 SEWARD MERIDIAN HM 0890034 HOMER SPIT SUB AMENDED LOT 48	\$1,673,800.00	\$3,262.77
18103404	ALASKA STATE DOT&PF AK MARINE HWY SYSTEM	TERMINAL OPERATIONS MANAGER	7559 N TONGASS HWY	KETCHIKAN	AK	99901	T 75 R 13W SEC 1 SEWARD MERIDIAN HM 0890034 HOMER SPIT SUB AMENDED LOT 48	\$1,673,800.00	\$3,262.77
18103417	RADER MATTHEW W		3344 MOUNT VERNON CT	ANCHORAGE	AK	99503	T 75 R 13W SEC 1 SEWARD MERIDIAN HM 0890034 HOMER SPIT SUB AMENDED LOT 43	\$102,400.00	\$3,262.77
18103418	ICICLE SEAFOODS INC		PO BOX 79003	SEATTLE	WA	98119	T 75 R 13W SEC 1 SEWARD MERIDIAN HM 0890034 HOMER SPIT AMENDED ADL 18009 LOT 42 (ADL 18009)	\$373,500.00	\$3,262.77
18103418	ALASKA STATE D N R		550 W 7TH AVE STE 650	ANCHORAGE	AK	99501	T 75 R 13W SEC 1 SEWARD MERIDIAN HM 0890034 HOMER SPIT AMENDED ADL 18009 LOT 42 (ADL 18009)	\$373,500.00	\$3,262.77
18103419	ICICLE SEAFOODS INC		PO BOX 79003	SEATTLE	WA	98119	T 75 R 13W SEC 1 SEWARD MERIDIAN HM 0890034 HOMER SPIT SUB AMENDED ADL 18009 LOT 41 (ADL 18009)	\$538,600.00	\$3,262.77
18103419	HOMER CITY OF		491 E PIONEER AVE	HOMER	AK	99603	T 75 R 13W SEC 1 SEWARD MERIDIAN HM 0890034 HOMER SPIT SUB AMENDED ADL 18009 LOT 41 (ADL 18009)	\$538,600.00	\$3,262.77
18103421	FISH FACTORY LLC		800 FISH DOCK RD	HOMER	AK	99603	T 75 R 13W SEC 1 SEWARD MERIDIAN HM 0900052 CITY OF HOMER PORT INDUSTRIAL NO 3 LOT 12-A1	\$901,200.00	\$3,262.77
18103421	HOMER CITY OF		491 E PIONEER AVE	HOMER	AK	99603	T 75 R 13W SEC 1 SEWARD MERIDIAN HM 0900052 CITY OF HOMER PORT INDUSTRIAL NO 3 LOT 12-A1	\$901,200.00	\$3,262.77
18103425LH01	SNUG HARBOR SEAFOODS INC		PO BOX 701	KENAI	AK	99611	T 75 R 13W SEC 1 Seward Meridian HM LSEHLD EST ON PTN OF LT 13B CITY OF HOMER PORT INDUSTRIAL SUB NO 2 CREATED BY & DESCRIBED IN LEASE @2014-1303	\$32,100.00	\$3,262.77
18103431	HOMER CITY OF		491 E PIONEER AVE	HOMER	AK	99603	T 75 R 13W SEC 1 SEWARD MERIDIAN HM 0920050 HOMER SPIT SUB NO TWO AMD LOT 88-1	\$72,100.00	\$3,262.77
18103432	YUK CHAE-MYONG & HYANG-SUK		4400 HOMER SPIT RD	HOMER	AK	99603	T 75 R 13W SEC 1 SEWARD MERIDIAN HM 0890034 HOMER SPIT AMENDED LOT 32	\$672,100.00	\$3,262.77
18103432	HOMER CITY OF		491 E PIONEER AVE	HOMER	AK	99603	T 75 R 13W SEC 1 SEWARD MERIDIAN HM 0890034 HOMER SPIT AMENDED LOT 32	\$672,100.00	\$3,262.77
18103442	HOMER CITY OF		491 E PIONEER AVE	HOMER	AK	99603	T 75 R 13W SEC 1 SEWARD MERIDIAN HM 0920050 HOMER SPIT SUB NO TWO AMENDED LOT 88-2	\$290,100.00	\$3,262.77
18103442	YOURKOWSKI MICHAEL		3059 KACHEMAK DR	HOMER	AK	99603	T 75 R 13W SEC 1 SEWARD MERIDIAN HM 0920050 HOMER SPIT SUB NO TWO AMENDED LOT 88-2	\$290,100.00	\$3,262.77
18103443	DOCKSIDE TWO	C/O BILL SULLIVAN	PO BOX 4004	HOMER	AK	99603	T 75 R 13W SEC 1 SEWARD MERIDIAN HM 0920050 HOMER SPIT SUB NO TWO AMENDED LOT 88-3	\$118,600.00	\$3,262.77
18103443	HOMER CITY OF		491 E PIONEER AVE	HOMER	AK	99603	T 75 R 13W SEC 1 SEWARD MERIDIAN HM 0920050 HOMER SPIT SUB NO TWO AMENDED LOT 88-3	\$118,600.00	\$3,262.77
18103444	HOMER CITY OF		491 E PIONEER AVE	HOMER	AK	99603	T 75 R 13W SEC 1 SEWARD MERIDIAN HM 0920050 HOMER SPIT SUB NO TWO AMENDED LOT 88-4	\$233,800.00	\$3,262.77

FINAL ASSESSMENT ROLL

All owners of record are listed. If there is more than one parcel owner,
each owner does not owe a separate assessment. Assessments are due per parcel.

Parcel_ID	OWNER	ATTENTION	ADDRESS	CITY	STATE	ZIPCODE	LEGAL	Assessed Value	Assessment
18103444	FAULKNER BRADFORD W DBA ALASKA CUSTOM SEAFOODS INC		PO BOX 996	HOMER	AK	99603	T 7S R 13W SEC 1 SEWARD MERIDIAN HM 0920050 HOMER SPIT SUB NO TWO AMENDED LOT 88-4	\$233,800.00	\$3,262.77
18103445	HOMER CITY OF		491 E PIONEER AVE	HOMER	AK	99603	T 7S R 13W SEC 1 SEWARD MERIDIAN HM A PORTION OF GOVT LOT 20 PER A/L 207 @ 73	\$112,800.00	\$3,262.77
18103447	ALASKA STATE DOT&PF AK MARINE HWY SYSTEM	TERMINAL OPERATIONS MANAGER	7559 N TONGASS HWY	KETCHIKAN	AK	99901	T 7S R 13W SEC 1 SEWARD MERIDIAN HM 0930049 HOMER SPIT SUB NO 6 VELMA'S ADDN LOT 45-A	\$1,150,000.00	\$3,262.77
18103447	HOMER CITY OF		491 E PIONEER AVE	HOMER	AK	99603	T 7S R 13W SEC 1 SEWARD MERIDIAN HM 0930049 HOMER SPIT SUB NO 6 VELMA'S ADDN LOT 45-A	\$1,150,000.00	\$3,262.77
18103448	HOMER CITY OF		491 E PIONEER AVE	HOMER	AK	99603	T 7S R 13W SEC 1 SEWARD MERIDIAN HM 0930049 HOMER SPIT SUB NO 6 VELMA'S ADDN LOT 45-B	\$133,000.00	\$3,262.77
18103449CO01	MICKS JOHN E & KLIMOW SUSAN S		1441 GWENN DR	ANCHORAGE	AK	99515	T 7S R 13W SEC 1 Seward Meridian HM 2001017 LANDS END LODGES CONDOMINIUMS UN IT 1	\$435,600.00	\$3,262.77
18103449CO02	COGNICOM PROPERTIES LLC		3135 KACHEMAK DR	HOMER	AK	99603	T 7S R 13W SEC 1 Seward Meridian HM 2001017 LANDS END LODGES CONDOMINIUMS UN IT 2	\$388,000.00	\$3,262.77
18103449CO03	DE MIKI DINA CHUNG TRUST		6930 TULIPAN CT	CORAL GABLES	FL	33143	T 7S R 13W SEC 1 Seward Meridian HM 2001017 LANDS END LODGES CONDOMINIUMS UN IT 3	\$435,600.00	\$3,262.77
18103449CO03	MIKI ROBERTO ALEJANDRO TRUST		6930 TULIPAN CT	CORAL GABLES	FL	33143	T 7S R 13W SEC 1 Seward Meridian HM 2001017 LANDS END LODGES CONDOMINIUMS UN IT 3	\$435,600.00	\$3,262.77
18103449CO04	THE GORDONS LLC		1068 W FIREWEED LN STE A	ANCHORAGE	AK	99503	T 7S R 13W SEC 1 Seward Meridian HM 2003007 LANDS END LODGES CONDOMINIUMS PHA SE 2 UNIT 4	\$370,100.00	\$3,262.77
18103449CO05	KACHEMAK BAY RETREAT LLC		1430 K ST	ANCHORAGE	AK	99501	T 7S R 13W SEC 1 Seward Meridian HM 2003007 LANDS END LODGES CONDOMINIUMS PHA SE 2 UNIT 5	\$583,100.00	\$3,262.77
18103449CO06	HALL JARED A & HANNA VIRGENE		4747 POTTER CREST CIR	ANCHORAGE	AK	99516	T 7S R 13W SEC 1 Seward Meridian HM 2003007 LANDS END LODGES CONDOMINIUMS PHA SE 2 UNIT 6	\$458,200.00	\$3,262.77
18103449CO07	MINK PHILIP & ANNA LIVING TRUST		18310 POTTER BLUFF CIR	ANCHORAGE	AK	99516	T 7S R 13W SEC 1 Seward Meridian HM 2005009 LANDS END LODGES CONDOMINIUMS PHA SE 3 UNIT 7	\$373,100.00	\$3,262.77
18103449CO08	COX GERALD F & LEMERE CYNTHIA A		48 AVON CIR	NEEDHAM	MA	02494	T 7S R 13W SEC 1 Seward Meridian HM 2005009 LANDS END LODGES CONDOMINIUMS PHA SE 3 UNIT 8	\$588,400.00	\$3,262.77
18103449CO09	DESANNOY MICHAEL WILLIAM		BOX 547	NESTOR FALLS	ON CANADA	POX1K	T 7S R 13W SEC 1 Seward Meridian HM 2005009 LANDS END LODGES CONDOMINIUMS PHA SE 3 UNIT 9	\$458,200.00	\$3,262.77
18103449CO10	LE NHU-Y T		PO BOX 1283	BARROW	AK	99723	T 7S R 13W SEC 1 Seward Meridian HM 2006002 LANDS END LODGES CONDOMINIUMS PHA SE 4 UNIT 10	\$380,900.00	\$3,262.77
18103449CO11	KOCH HANS G		1100 SW 27TH ST	RENTON	WA	98057	T 7S R 13W SEC 1 Seward Meridian HM 2006002 LANDS END LODGES CONDOMINIUMS PHA SE 4 UNIT 11	\$583,200.00	\$3,262.77
18103449CO11	KOCH CINDY C		1100 SW 27TH ST	RENTON	WA	98057	T 7S R 13W SEC 1 Seward Meridian HM 2006002 LANDS END LODGES CONDOMINIUMS PHA SE 4 UNIT 11	\$583,200.00	\$3,262.77
18103449CO12	HUFFMAN, JAMES		271 E BIRCH HILL RD	FAIRBANKS	AK	99742	T 7S R 13W SEC 1 Seward Meridian HM 2006002 LANDS END LODGES CONDOMINIUMS PHA SE 4 UNIT 12	\$454,300.00	\$3,262.77
18103449CO13	THURSTON JAMES & JANET JOINT REVOCABLE TRUST		PO BOX 6469	HALIBUT COVE	AK	99603	T 7S R 13W SEC 1 Seward Meridian HM 2006012 LANDS END LODGES CONDOMINIUMS PHA SE 5 UNIT 13	\$411,100.00	\$3,262.77
18103449CO14	CSV ALASKA LLC		400 MACHELLE DR	CARY	IL	60013	T 7S R 13W SEC 1 Seward Meridian HM 2006012 LANDS END LODGES CONDOMINIUMS PHA SE 5 UNIT 14	\$521,200.00	\$3,262.77
18103449CO15	THE GORDONS LLC		1068 W FIREWEED LN STE A	ANCHORAGE	AK	99503	T 7S R 13W SEC 1 Seward Meridian HM 2006012 LANDS END LODGES CONDOMINIUMS PHA SE 5 UNIT 15	\$398,400.00	\$3,262.77
18103449CO16	GORDON MICHELLE M		PO BOX 2939	HOMER	AK	99603	T 7S R 13W SEC 1 Seward Meridian HM 2007069 LANDS END LODGES CONDOMINIUMS PHA SE 7 UNIT 16	\$725,100.00	\$3,262.77
18103449CO16	GORDON MICHAEL W		PO BOX 2939	HOMER	AK	99603	T 7S R 13W SEC 1 Seward Meridian HM 2007069 LANDS END LODGES CONDOMINIUMS PHA SE 7 UNIT 16	\$725,100.00	\$3,262.77
18103449CO17	STASER KAREN K		2203 SORBUS WAY	ANCHORAGE	AK	99508	T 7S R 13W SEC 1 Seward Meridian HM 2007012 LANDS END LODGES CONDOMINIUMS PHA SE 6 UNIT 17	\$340,400.00	\$3,262.77
18103449CO17	STASER JEFFREY B		2203 SORBUS WAY	ANCHORAGE	AK	99508	T 7S R 13W SEC 1 Seward Meridian HM 2007012 LANDS END LODGES CONDOMINIUMS PHA SE 6 UNIT 17	\$340,400.00	\$3,262.77

FINAL ASSESSMENT ROLL

All owners of record are listed. If there is more than one parcel owner, each owner does not owe a separate assessment. Assessments are due per parcel.

Parcel_ID	OWNER	ATTENTION	ADDRESS	CITY	STATE	ZIPCODE	LEGAL	Assessed Value	Assessment
18103449CO18	LAWSON LARRY		2490 S WOODWORTH LOOP STE 449	PALMER	AK	99645	T 7S R 13W SEC 1 Seward Meridian HM 2007012 LANDS END LODGES CONDOMINIUMS PHA SE 6 UNIT 18	\$503,900.00	\$3,262.77
18103449CO19	BARTLEY JEFFREY J AMENDED REVOCABLE TRUST		PO BOX 945	ANCHOR POINT	AK	99556	T 7S R 13W SEC 1 Seward Meridian HM 2007012 LANDS END LODGES CONDOMINIUMS PHA SE 6 UNIT 19	\$403,000.00	\$3,262.77
18103449CO20	OUZINKIE NATIVE CORPORATION		PO BOX 89	OUZINKIE	AK	99644	T 7S R 13W SEC 1 Seward Meridian HM 2008073 LANDS END LODGES CONDOMINIUMS PHA SE 8 UNIT 20	\$367,500.00	\$3,262.77
18103449CO21	SLEZEWSKI MICHELLE L		3001 WIDGEON LN APT 3	ANCHORAGE	AK	99508	T 7S R 13W SEC 1 Seward Meridian HM 2008073 LANDS END LODGES CONDOMINIUMS PHA SE 8 UNIT 21	\$545,500.00	\$3,262.77
18103449CO21	HOLLOWAY RAY A		3001 WIDGEON LN APT 3	ANCHORAGE	AK	99508	T 7S R 13W SEC 1 Seward Meridian HM 2008073 LANDS END LODGES CONDOMINIUMS PHA SE 8 UNIT 21	\$545,500.00	\$3,262.77
18103449CO22	FREEMAN HOLDINGS OF ARKANSAS LLC		6700 SW TOPEKA BLVD # 610	TOPEKA	KS	66619	T 7S R 13W SEC 1 Seward Meridian HM 2008073 LANDS END LODGES CONDOMINIUMS PHA SE 8 UNIT 22	\$413,700.00	\$3,262.77
18103449COG1	SLEZEWSKI MICHELLE L		3001 WIDGEON LN APT 3	ANCHORAGE	AK	99508	T 7S R 13W SEC 1 Seward Meridian HM 2009003 LANDS END LODGES CONDOMINIUMS PHA SE 9 UNIT G-1	\$36,700.00	\$3,262.77
18103449COG1	HOLLOWAY RAY A		3001 WIDGEON LN APT 3	ANCHORAGE	AK	99508	T 7S R 13W SEC 1 Seward Meridian HM 2009003 LANDS END LODGES CONDOMINIUMS PHA SE 9 UNIT G-1	\$36,700.00	\$3,262.77
18103449COG2	GORDON MICHELLE M		PO BOX 2939	HOMER	AK	99603	T 7S R 13W SEC 1 Seward Meridian HM 2009003 LANDS END LODGES CONDOMINIUMS PHA SE 9 UNIT G-2	\$40,900.00	\$3,262.77
18103449COG2	GORDON MICHAEL W		PO BOX 2939	HOMER	AK	99603	T 7S R 13W SEC 1 Seward Meridian HM 2009003 LANDS END LODGES CONDOMINIUMS PHA SE 9 UNIT G-2	\$40,900.00	\$3,262.77
18103449COG3	LAWSON LARRY		2490 S WOODWORTH LOOP STE 449	PALMER	AK	99645	T 7S R 13W SEC 1 Seward Meridian HM 2009003 LANDS END LODGES CONDOMINIUMS PHA SE 9 UNIT G-3	\$40,900.00	\$3,262.77
18103449COG4	FREEMAN HOLDINGS OF ARKANSAS LLC		6700 SW TOPEKA BLVD # 610	TOPEKA	KS	66619	T 7S R 13W SEC 1 Seward Meridian HM 2009003 LANDS END LODGES CONDOMINIUMS PHA SE 9 UNIT G-4	\$40,900.00	\$3,262.77
18103449COG5	MINK PHILIP & ANNA LIVING TRUST		18310 POTTER BLUFF CIR	ANCHORAGE	AK	99516	T 7S R 13W SEC 1 Seward Meridian HM 2009003 LANDS END LODGES CONDOMINIUMS PHA SE 9 UNIT G-5	\$40,900.00	\$3,262.77
18103449COG6	SLEZEWSKI MICHELLE L		3001 WIDGEON LN APT 3	ANCHORAGE	AK	99508	T 7S R 13W SEC 1 Seward Meridian HM 2009003 LANDS END LODGES CONDOMINIUMS PHA SE 9 UNIT G-6	\$36,700.00	\$3,262.77
18103449COG6	HOLLOWAY RAY A		3001 WIDGEON LN APT 3	ANCHORAGE	AK	99508	T 7S R 13W SEC 1 Seward Meridian HM 2009003 LANDS END LODGES CONDOMINIUMS PHA SE 9 UNIT G-6	\$36,700.00	\$3,262.77
18103450	LANDS END ACQUISITION CORP		4786 HOMER SPIT RD	HOMER	AK	99603	T 7S R 13W SEC 1 SEWARD MERIDIAN HM 0990018 LANDS END SUB NO 2 AMENDED LOT 24-C-1	\$6,067,500.00	\$3,262.77
18103451	HOMER CITY OF		491 E PIONEER AVE	HOMER	AK	99603	T 7S R 13W SEC 1 SEWARD MERIDIAN HM 0990043 CITY OF HOMER PORT INDUSTRIAL NO 4 LOT 12-B	\$218,200.00	\$3,262.77
18103452	HARBOR LEASING LLC		4501 ICE DOCK RD	HOMER	AK	99603	T 7S R 13W SEC 1 SEWARD MERIDIAN HM 0990043 CITY OF HOMER PORT INDUSTRIAL NO 4 LOT 12-C	\$853,300.00	\$3,262.77
18103452	HOMER CITY OF		491 E PIONEER AVE	HOMER	AK	99603	T 7S R 13W SEC 1 SEWARD MERIDIAN HM 0990043 CITY OF HOMER PORT INDUSTRIAL NO 4 LOT 12-C	\$853,300.00	\$3,262.77
18103477	HOMER CITY OF		491 E PIONEER AVE	HOMER	AK	99603	T 7S R 13W SEC 1 SEWARD MERIDIAN HM 2007136 HOMER SPIT REPLAT 2006 LOT 9-A	\$154,900.00	\$3,262.77
18103478	HOMER CITY OF		491 E PIONEER AVE	HOMER	AK	99603	T 7S R 13W SEC 1 SEWARD MERIDIAN HM 2007136 HOMER SPIT REPLAT 2006 LOT 10-A	\$157,300.00	\$3,262.77
18103479	HARBOR ENTERPRISES INC		PO BOX 389	SEWARD	AK	99664	T 7S R 13W SEC 1 SEWARD MERIDIAN HM 2011023 LANDS END SUB PART 3 TRACT 22A-1	\$1,016,000.00	\$3,262.77

46 Section 2. Meeting of property owners; Improvement plan. The Clerk shall schedule
47 a meeting of record owners of real property in the proposed district in accordance with HCC
48 17.04.040(b)(1), and refer the proposed district to the City Manager for the preparation of an
49 improvement plan, as provided in HCC 17.04.040(b)(2).
50


51 Section 3. Effective date. This resolution shall become effective upon passage and
52 approval.
53

54 PASSED AND ADOPTED by the Homer City Council this 23rd day of July, 2012.
55

56 CITY OF HOMER

57
58 
59 _____
60 JAMES C. HORNADAY, MAYOR

61 ATTEST:

62
63 
64 _____
65 JO JOHNSON, CMC, CITY CLERK
66

67 Fiscal Note: N/A

85 ATTEST:

86

87

88

89



JO JOHNSON, CMC, CITY CLERK

90

91

YES: 6

92

NO: 6

93

ABSTAIN: 6

94

ABSENT: 6

95

96

First Reading: 1/28/13

97

Public Hearing: 2/11/13

98

Second Reading: 2/11/13

99

Effective Date: 2/12/13

100


101

Reviewed and approved as to form:

102

103

104



Walt E. Wrede, City Manager

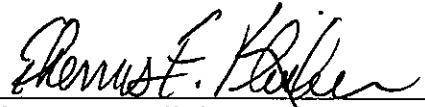
105

106

107

108

Date: 2/14/13



Thomas F. Klinkner, City Attorney

Date: 2-21-13

March 17, 2015

City of Homer
491 E. Pioneer Avenue
Homer, AK 99603

MAR 17 2015



Dear Mayor and City Council Members,

I am writing today to urge you NOT confirm the HSAD assessment roll on March 23. Many errors have been made up to this point with the design and process of the HSAD, and by confirming the roll at the next meeting, you would only be increasing the work to undo it once the full scope of the errors are known. Please take time now to ensure that the roll is correct.

My previous correspondence with the Council, including the formal objection to my parcel's inclusion on the final assessment role, provides many reasons why I believe the process was flawed. After reviewing the City Council packet for the March 16th meeting, I became aware of additional reasons, which I will outline below.

Final Construction Map

In a November 14, 2014 update to the Mayor and City Council, then City Manager Wrede stated that the planning department would produce a map that "...will show where the gas lines are constructed, which properties are served, and which properties are either exempted or not served." A map showing the final construction layout was provided late last year, and is currently on the city website. The website says that the pdf of the map should be used for informational purposes.

In reviewing the comments and objections submitted by others for the March 16th meeting, there is reason to believe the map is not accurate. For example, one lot owner stated that Enstar assured him that the gasline did not come within 650 feet of his parcel, despite it being shown as adjacent to his parcel on the map. Another commenter stated that the Paradise Place project had been cancelled by Enstar, and the line stopped at the top of Spencer Drive. This also is not how the map shows it.

I spoke with two people at Enstar today, and neither could confirm the location of the gas lines in my neighborhood. One clearly stated that the closest line to me was on East End Road, which is false because I remember the construction going on along Meadow Drive.

This got me thinking, is the map provided by the City in error? Are some people being assessed because they think they have access to gas, when they actually do not? Should this map really have been used for "informational purposes"?

If the map is incorrect, citizens of Homer that are not served by gas, but whose parcels are depicted as having access on the City provided map, have lost their standing for objection and appeal due to the misinformation about where the gas line was actually constructed. At minimum, residents of Homer should be provided due process, including accurate information by which to make an informed decision of whether or not to object to the assessment role. The notices and roll should be re-issued in draft form, and affected parties should be granted an opportunity to be heard and object.

Access to Natural Gas

I am requesting a response to the issues I raised regarding how the City is determining “access to” or “benefit from” or “served by” natural gas. My interpretation, which was also stated in my February 9 objection letter was based on these Council statements:

1. On July 23, 2012, the Council passed Resolution 12-076 which very plainly states that “...only properties that directly benefit from the improvement with frontage along streets containing mains will be included in the assessment district and be assessed.”
2. In the Natural Gas Special Assessment District Improvement Plan, published on September 24, 2012, the City further clarifies the intent of Resolution 12-076, which was to establish “...criteria to assist in determining which properties would not be served directly by gas mains constructed through the assessment district...and therefore exempted from the assessment district.”
3. The Improvement Plan continues on to define parcels in the SAD as “...all lots or parcels that are directly benefitted by the proposed improvement. Directly benefitted is defined as properties that have frontage on a road which contains a gas main.”
4. And if there was any lingering doubt as to which lots were to be included (or excluded) from the SAD, the Improvement Plan lays it out again: “Lots with direct frontage on the mains are included in the assessment district.”

Stated in one the objection letters, a parcel owner mentioned a 200 foot distance from the main line as the threshold to be included in the assessment roll. I have kept up as much as possible with the meetings and documents from the City, but had never heard this benchmark before. It is not in Resolution 12-076 or the Improvement Plan. At what point, and in what form, did this limit appear?

Unassessed Parcels

The points above bring up a third issue, which you will probably receive no public testimony on – parcels that are “served” but were erroneously exempted. If the construction layout map is wrong, how will it be determined if someone actually does have access to gas? They are certainly not going to come forward. Also, if the 200 foot threshold is indeed a formally adopted criterion for determining access to natural gas, there are several parcels currently shaded dark grey (“no access to gas”) on the assessment roll map that are within 200 feet of a constructed line. Why are they not sharing the burden of this project?

Thank you for hearing my continuing concerns over this process.

Sincerely,

Dorothy Melambianakis

PO Box 2253, Homer, AK 99603

(907) 299-2265

Dorothy.Melambianakis@gmail.com

received after
objection filing
deadline

MAR 17 2015 AM 11:40 RL

I have been out of state since February 15, 2015 due to my mother's death. I flew back into Homer on March 16, 2015 by the time I picked up my mail and got home and opened the letter from the City announcing the public hearing and deadline for objections there was barely time for me to drive to the meeting and be there on time. Thus, I did not make the deadline for the 5 p.m. submission of written objection on March 16, 2015.

I am requesting an exemption from the natural gas assessment for:

parcel # 17401006 T6S R 13W Sec 8 Seward Meridian HM 0730748 Bayview Gardens Sub Lot 6 BLK 1

parcel #17401004 -T6S R 13W Sec 8 Seward Meridian HM 0730748 Bayview Gardens Sub Lot 04 BLK 01

Parcel # 17401004 was purchased simultaneously with parcel # 17401005 -T 6S R 13W Sec 8 Seward Meridian HM 0730748 Bayview Gardens Sub Lot 5 BLK 1 which is the lot on which the house is located. This was allowed by the bank due to the fact that the well was on parcel #17401004.

Even though these parcels have been annexed into the City of Homer there is no city water and sewer provided to these parcels.

Parcel # 17401006 was purchased at a later date. When the septic system on parcel # 17401005 failed it was necessary to install a new system that is partly located on parcel #17401006 due to septic system requirements and codes.

It is the intention to erase lot lines and replatt all three parcels so that they are combined into one parcel. There was never the intent to build on or sell any of the lots. They were purchased due to need for expansion to provide water and sewer for the house and to ensure personal privacy and ensure that others would not purchase the property and use it in a way that would jeopardize the property value.

They City is asking for \$9711.42 in assessments for all three parcels which seems highly unreasonable given the fact that city water and sewer are not available for these parcels and the fact that I will begin the process to replatt immediately. I already have the list from the bank that spells out the steps for this process but due to my mother's death in December I have been in and out of the state without enough time to begin the process.

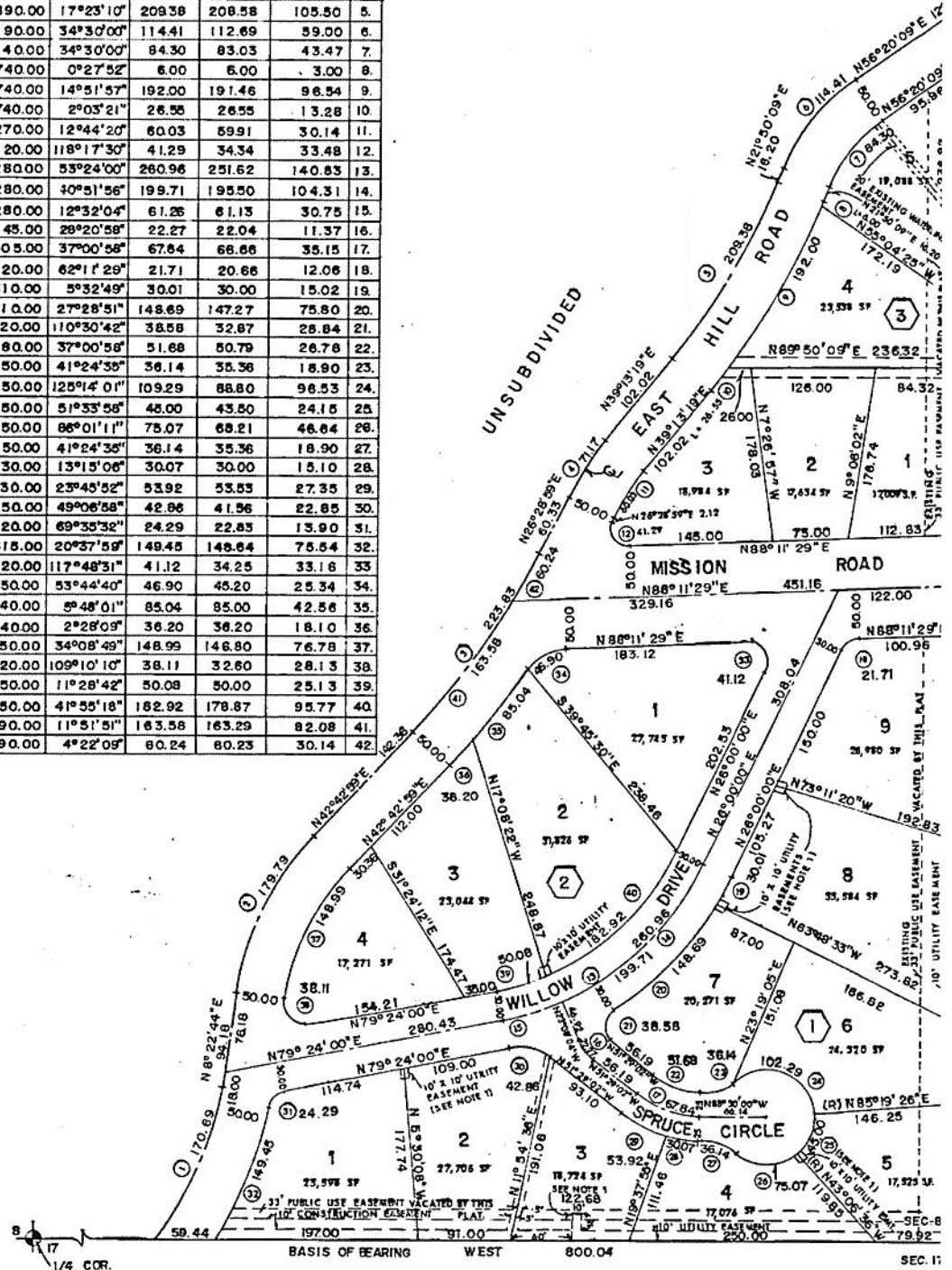
PLEASE SEE ATTACHED

I do not object to the assessment for parcel #17401005.

Diane Bergman
501 Spruce Circle, Homer, Ok 99603

CURVE DATA

No.	Radius	Delta	Arc	Chord	Tangent	No.
1.	365.00	26°47'40"	170.69	169.14	86.94	1.
2.	300.00	34°20'15"	179.79	177.11	92.69	2.
3.	790.00	16°14'00"	223.83	223.08	112.67	3.
4.	320.00	12°44'20"	71.17	71.00	35.72	4.
5.	890.00	17°23'10"	209.38	208.58	105.50	5.
6.	190.00	34°30'00"	114.41	112.69	59.00	6.
7.	140.00	34°30'00"	84.30	83.03	43.47	7.
8.	740.00	0°27'52"	6.00	6.00	3.00	8.
9.	740.00	14°51'57"	192.00	191.46	96.54	9.
10.	740.00	2°03'21"	26.55	26.55	13.28	10.
11.	270.00	12°44'20"	60.03	60.03	30.14	11.
12.	20.00	118°17'30"	41.29	34.34	33.48	12.
13.	280.00	53°24'00"	260.96	251.62	140.83	13.
14.	280.00	40°51'56"	199.71	195.50	104.31	14.
15.	280.00	12°32'04"	61.26	61.13	30.75	15.
16.	45.00	28°20'59"	22.27	22.04	11.37	16.
17.	105.00	37°00'56"	67.84	66.66	35.15	17.
18.	20.00	62°11'29"	21.71	20.66	12.06	18.
19.	310.00	5°32'49"	30.01	30.00	15.02	19.
20.	310.00	27°28'51"	148.69	147.27	75.80	20.
21.	20.00	110°30'42"	38.58	32.87	28.84	21.
22.	60.00	37°00'58"	51.68	50.79	26.78	22.
23.	50.00	41°24'35"	36.14	35.36	18.90	23.
24.	50.00	125°14'01"	109.29	88.80	96.53	24.
25.	50.00	51°33'58"	46.00	43.50	24.16	25.
26.	50.00	86°01'11"	75.07	68.21	46.64	26.
27.	50.00	41°24'35"	36.14	35.36	18.90	27.
28.	130.00	13°15'06"	30.07	30.00	15.10	28.
29.	130.00	23°45'52"	53.92	53.53	27.35	29.
30.	50.00	49°06'58"	42.86	41.56	22.85	30.
31.	20.00	69°35'32"	24.29	22.83	13.90	31.
32.	415.00	20°37'59"	149.45	148.64	75.54	32.
33.	20.00	117°48'31"	41.12	34.25	33.16	33.
34.	50.00	53°44'40"	46.90	45.20	25.34	34.
35.	840.00	5°48'01"	85.04	85.00	42.56	35.
36.	840.00	2°28'09"	36.20	36.20	18.10	36.
37.	250.00	34°08'49"	148.99	146.80	76.78	37.
38.	20.00	109°10'10"	38.11	32.60	28.13	38.
39.	250.00	11°28'42"	50.08	50.00	25.13	39.
40.	250.00	41°55'18"	182.92	178.87	95.77	40.
41.	790.00	11°51'51"	163.58	163.29	82.08	41.
42.	790.00	4°22'09"	60.24	60.23	30.14	42.



UNSUBDIVIDED

HOMER
Serial No. _____

DATE 6

TIME

Prepared by

Address

Nhu Y Le
PO Box 1283
Barrow, AK 99723

March 18, 2015

City of Homer
Attn: Office of the City Clerk
491 East Pioneer Avenue
Homer, Alaska 99603

*received after objection
filing deadline*

MAR 18 2015



I am submitting my written objection to the City of Homer Natural Gas Special Assessment levied by tax parcel number for two condominiums we own in the condominium project on the Homer Spit, Land's End Lodges, 4799 Homer Spit Road: Units 610 & 710.

Superior Court Judge Charles Huguelet's decision in *Castner vs. the City of Homer* stated the City of Homer could not treat condominium units the same as individual city lots in the natural gas special assessments.

The Land's End Lodges condominium project is located on one lot within the City of Homer and was provided with one natural gas stub-out on Homer Spit Road to supply the entire condominium project. In order to connect the condominiums to natural gas from the single stub-out, Enstar Natural Gas charged the Land's End Lodges Homeowner's Association \$49,390.32 to extend access to the individual condominium units. Had the City of Homer supplied stub-outs to each individual tax parcel, the Homeowner's Association would not have incurred such high costs from Enstar. Enstar did not charge the individual owners of the condominiums within the project to extend the gas line; they charged the condominium association. The City of Homer did not supply 28 individual natural gas stub-outs to the 28 condo tax parcels, they provided one stub-out to the condominium project's one lot. We would not be objecting to this assessment by tax parcel if each of our tax parcel's had been treated as a single city lot and provided with a stub-out.

We believe the City of Homer should abide by Judge Huguelet's decision and the recommendations of former City Manager Walt Wrede and City Attorney Thomas Klinkner to apply the *Castner* ruling to all condo assessments and assess the Land's End Lodges Homeowner's Association one assessment of \$3,237.14 for our one City lot and the one stub-out provided by the City, not 28 individual assessments, six of which are for detached garages associated with the residential condominiums.

As a condominium association we own the two streets that access our project and are responsible for their maintenance, repair, snow plowing and snow removal - NOT the City of Homer. Our condo association is responsible for the repair and maintenance of our street lights and associated electrical bills, NOT the City of Homer. When a fire hydrant needed repairs several years ago as required by the City of Homer, our association arranged and paid for the work NOT the City of Homer. When a water line in one of our two streets failed last year creating a giant sink hole extending from garage driveways through the street and into individual unit driveways, the association arranged and paid for the repairs NOT the City of Homer because we are a condominium project and are treated differently than individual single family residences on individual lots under the City of Homer's condominium zoning requirements and building codes.

Nhu Y Le, Owner
Units 610 & 710

COMMENTS OF THE AUDIENCE
COMMENTS OF THE CITY ATTORNEY
COMMENTS OF THE CITY CLERK
COMMENTS OF THE CITY MANAGER
COMMENTS OF THE MAYOR
COMMENTS OF THE CITY COUNCIL
ADJOURNMENT

