

DRAWING LOCATION
W:\HYDRO\ROUTEFILES\STERLING HWY\MP 177.7 HOMER SPIT EROSION\AUTOCAD\F01_TYP.DWG


DESIGNED BY
CHECKED BY
DRAFTED BY

SCALE

DATE
10/25/2024 12:54 PM

TIME

NO.	DATE	REVISION	STATE	PROJECT DESIGNATION	YEAR	SHEET NO.	TOTAL SHEETS
			ALASKA	TBD	2024	2	2



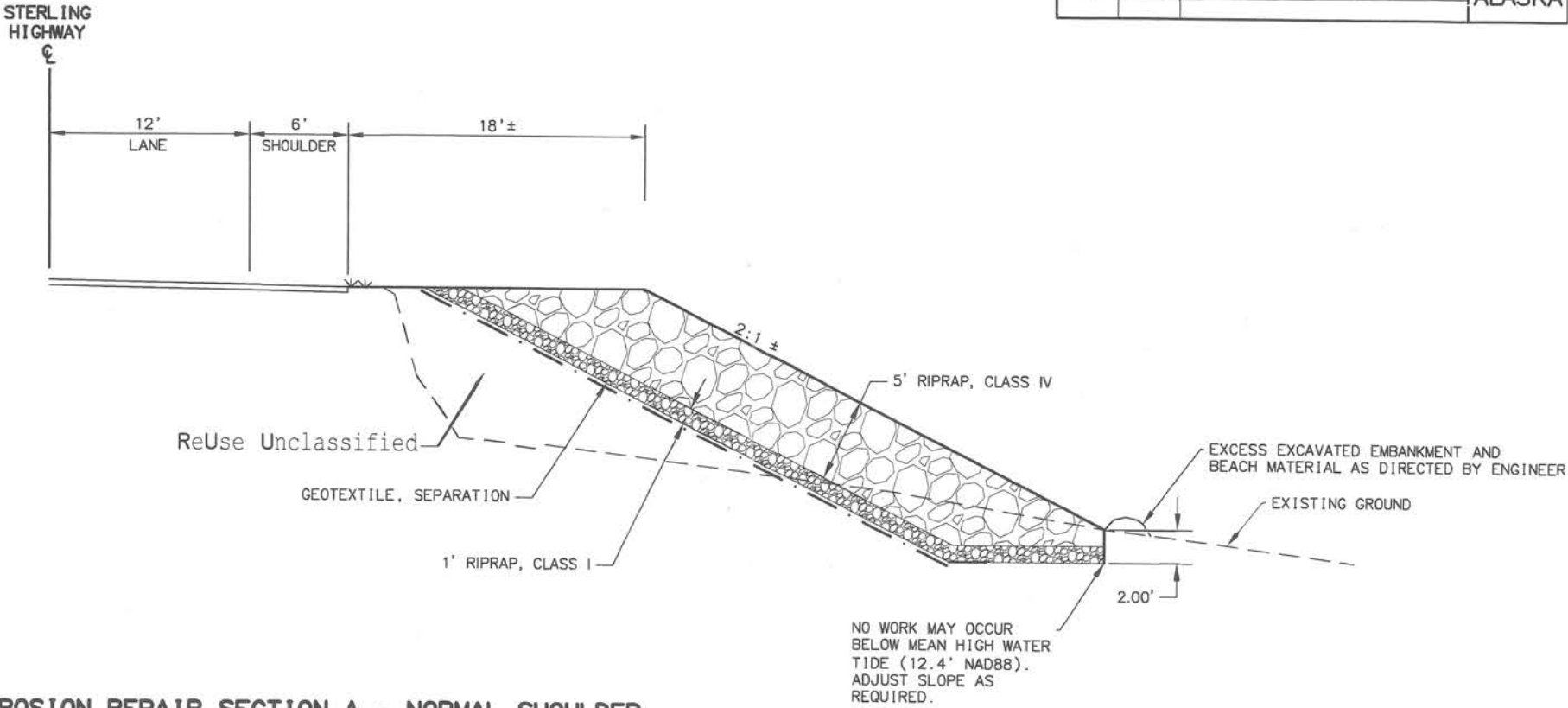
STATE OF ALASKA
DEPARTMENT OF TRANSPORTATION
AND PUBLIC FACILITIES

STERLING HIGHWAY MP 177.7
HOMER SPIT EROSION

PLAN VIEW

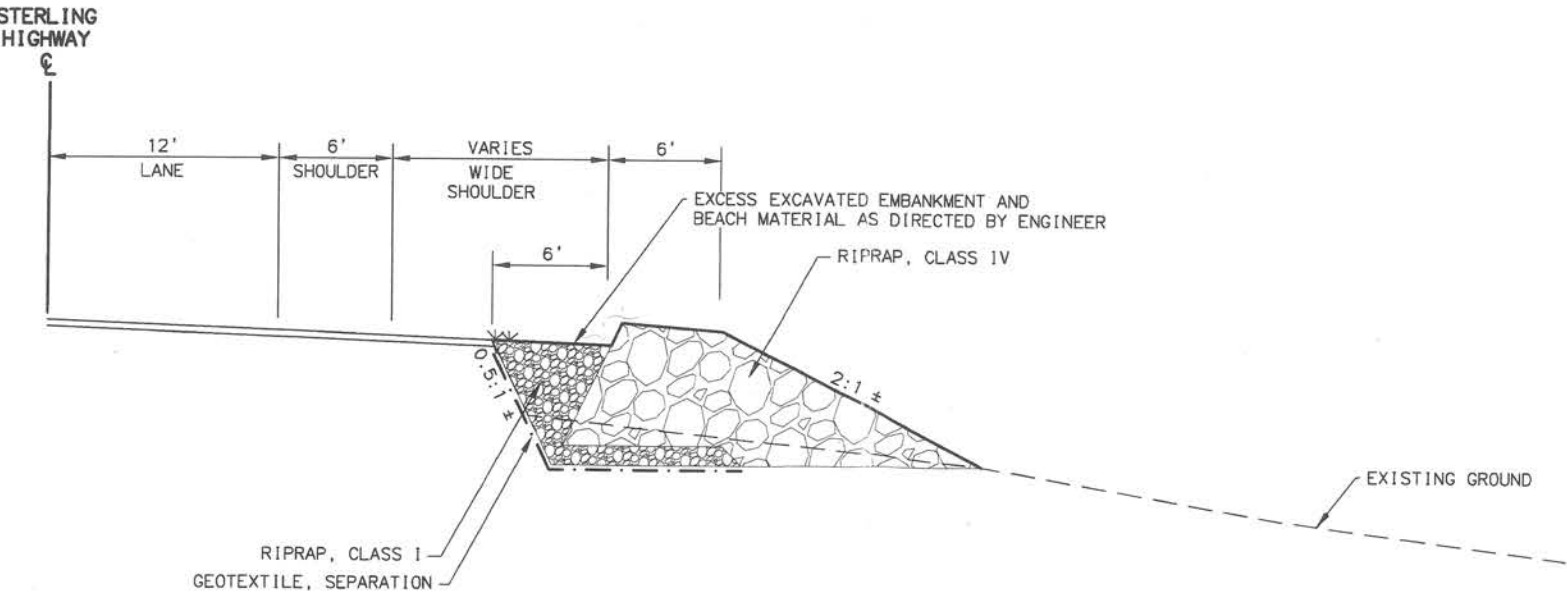
DESIGNED BY
CHECKED BY
DRAWN BY
SCALE
TIME
DATE
10/25/24 12:48 PM
DRAWING LOCATION
W:\HYDRO\ROUTING\STERLING HWY\MP 177.7 HOMER SPIT EROSION\AUTOCAD\B01_TYP.DWG

NO.	DATE	REVISION	STATE	PROJECT DESIGNATION	YEAR	SHEET NO.	TOTAL SHEETS
			ALASKA	TBD	2024	1	2



TIDAL EROSION REPAIR SECTION A - NORMAL SHOULDER

WHERE EDGE OF VEGETATION IS LESS THAN 36 FT FROM CENTERLINE



TIDAL EROSION REPAIR SECTION B - WIDE SHOULDER

WHERE EDGE OF VEGETATION IS GREATER THAN 36 FT FROM CENTERLINE

STATE OF ALASKA
DEPARTMENT OF TRANSPORTATION
AND PUBLIC FACILITIES
STERLING HIGHWAY MP 177.7
HOMER SPIT EROSION
TYPICAL SECTIONS