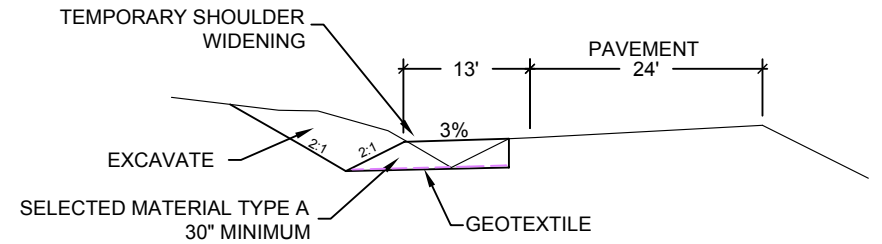
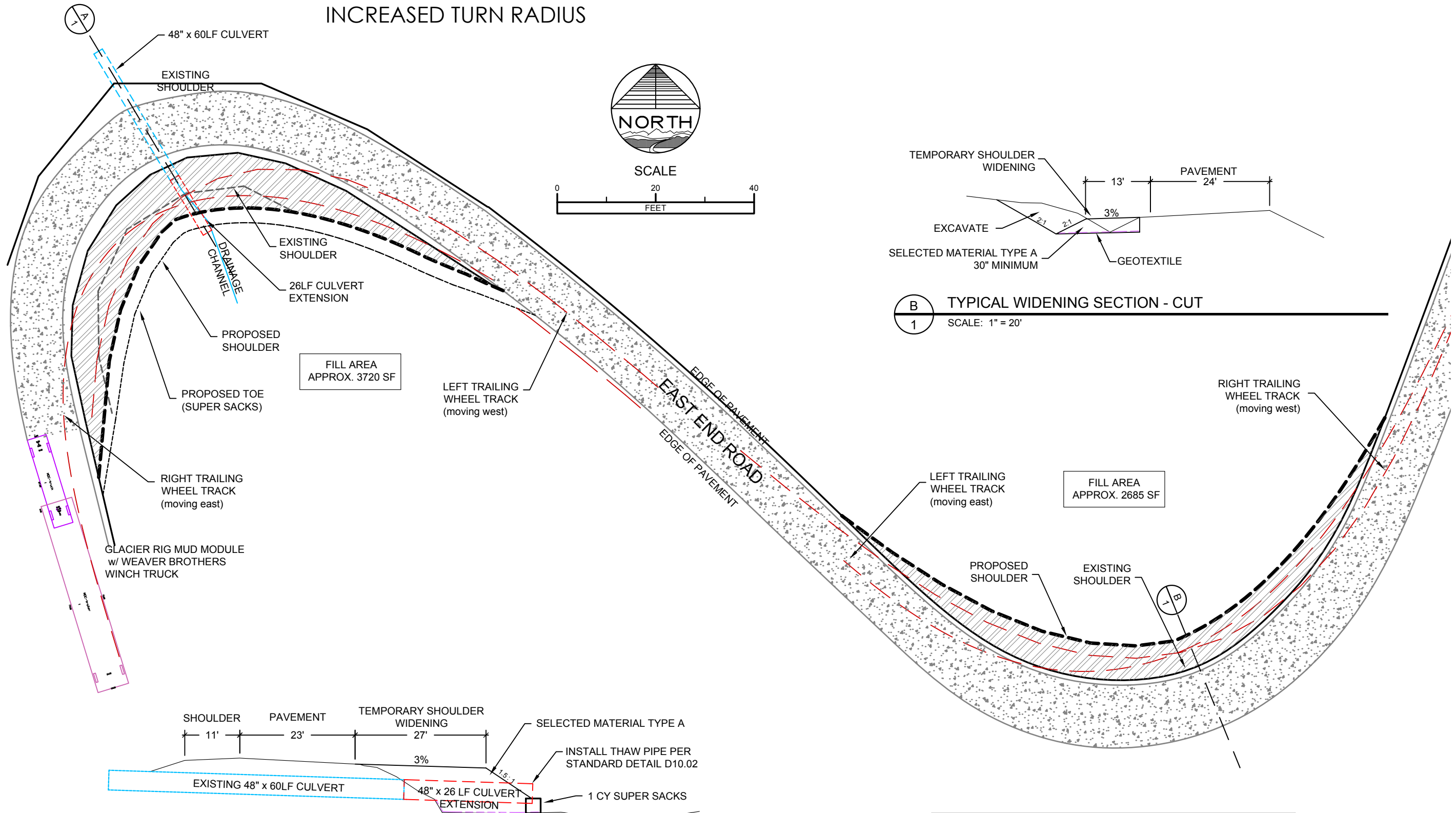
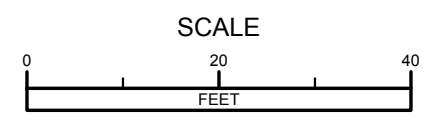
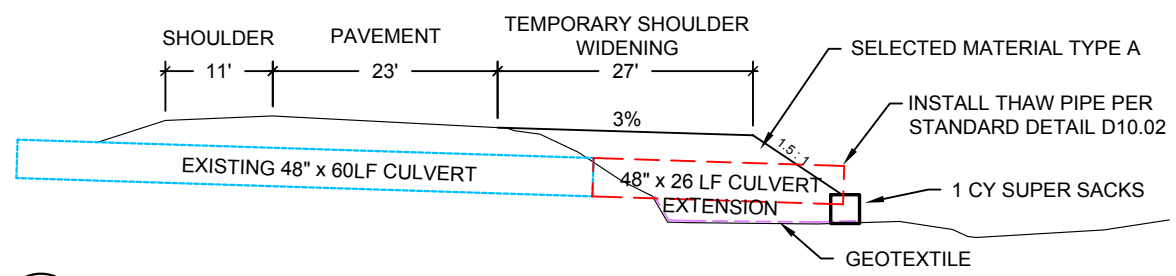


EAST END ROAD MP 16.7 TEMPORARY CONSTRUCTION PERMIT FOR INCREASED TURN RADIUS



B
1
TYPICAL WIDENING SECTION - CUT
SCALE: 1" = 20'



A
1
TYPICAL WIDENING SECTION - FILL
SCALE: 1" = 20'

NOTES:
1. CONSTRUCT IN ACCORDANCE WITH ADOT&PF STANDARD SPECIFICATION FOR HIGHWAY CONSTRUCTION 2004 STANDARDS.
2. PLACE GRAVEL FILL IN NO GREATER THAN 8" LIFTS AND COMPACT TO 95% IF MAXIMUM DENSITY, AS DETERMINED BY AASHTO T 180 METHOD D.

BY	DESCRIPTION	DATE	REV	DOT SUBMITTAL

BUCCANEER ALASKA, LLC.
EAST END ROAD MP 16.7
TURN RADIUS

FIELD WORK DATE: 7/12/12
FIELD BOOK NO. 12-04
JOB NO. 123066



ENGINEERING - TESTING
SURVEYING - MAPPING
P.O. BOX 468
SOLDOTNA, AK. 99669
VOICE: (907) 283-4218
FAX: (907) 283-3265
WWW.MCLANECG.COM

DRAWN BY: GMD
CHECKED BY: SAM
HORZ. SCALE: 1"=60'
VERT. SCALE: N/A
SHEET: 1