



City of Homer

www.cityofhomer-ak.gov

Office of the City Clerk

491 East Pioneer Avenue

Homer, Alaska 99603

clerk@cityofhomer-ak.gov

(p) 907-235-3130

(f) 907-235-3143

Memorandum Supplemental Packet

TO: ECONOMIC DEVELOPMENT ADVISORY COMMISSION

FROM: RACHEL TUSSEY, CMC, DEPUTY CITY CLERK II

DATE: OCTOBER 11, 2022

SUBJECT: SUPPLEMENTAL PACKET

VISITORS/PRESENTATIONS (10 minute time limit)

- B. Transportation Plan – Julie Engebretsen, Economic Development Manager & Brad Parson

Supplemental Packet Page 3

Comprehensive Transportation Plan & People-Oriented Transportation



Brad Parsons, Independent Living Center
Julie Engebretsen, City of Homer
October 2022

2004 Non-Motorized Plan

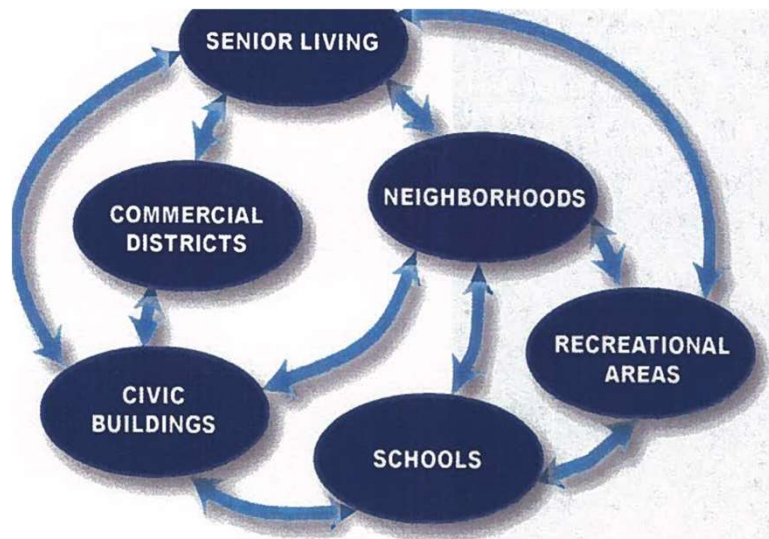


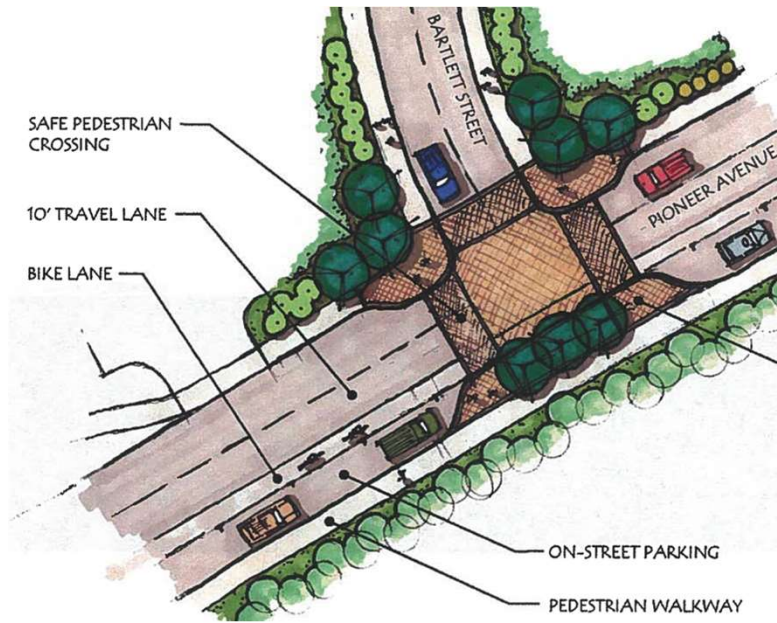
Figure 1: Connectivity Diagram

2005 (1999) Transportation Plan

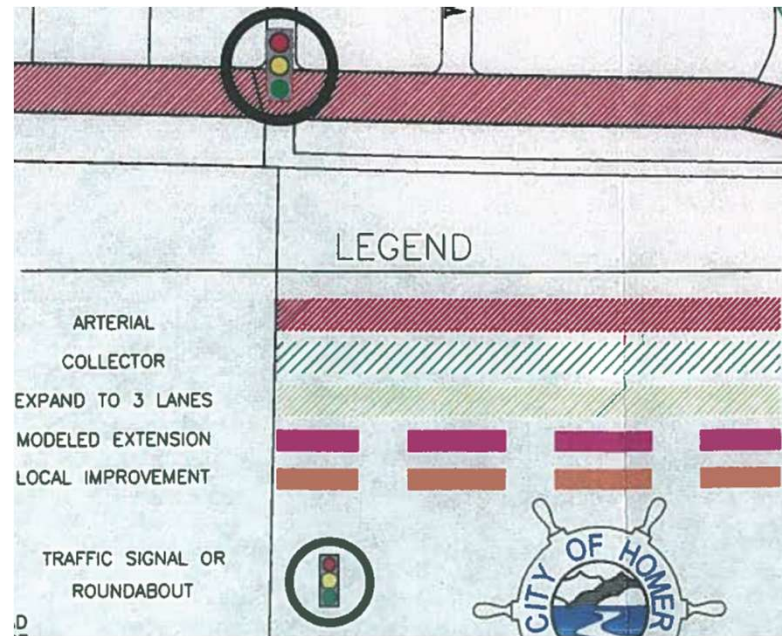
Table I-11: Delay and LOS for Model Intersections

Intersection	Approach	Year	LOS	Year	LOS	Year	LOS
		1999 Summer		2021 Summer		2021 Summer w/New Dock	
Diamond Ridge Road and Sterling Hwy	Southbound	1.6	A	0.6	A	0.6	A
	Westbound	13.5	B	18.3	C	18.5	C
	Northbound	0	A	0	A	0	A
Skyline Drive and East Hill Road	Westbound	5.2	A	8.6	A	8.6	A
	Eastbound	0	A	0	A	0	A
	Northbound	11.8	B	11.5	B	11.5	B
East End Road and Kachemak Drive	Westbound	9.5	A	4.8	A	4.6	A
	Eastbound	0	A	0	A	0	A
	Northbound	14.2	B	19.7	C	20.0	C
Fairview Street and Bartlett Street	Eastbound	11.0	B	11.5	B	10.9	B
	Southbound	4.5	A	4.3	A	2.7	A
	Eastbound	11.2	B	11.5	B	11.3	B
Fairview Street and Main Street	Northbound	2.2	A	3.1	A	3.1	A
	Eastbound	10.5	B	9.9	A	10.7	B
	Southbound	0	A	0	A	0	A
Svedlund Street and Fairview Street	Westbound	11.4	B	11.1	B	10.9	B
	Northbound	4.2	A	1.3	A	1.5	A
	Southbound	0	A	0	A	0	A
Svedlund Street and Fairview Street	Eastbound	9.4	A	10.3	B	9.6	A
	Northbound	3.1	A	6.1	A	5.7	A
	Northbound	12.4	B	56.6	F	94.8	F

2004 Non-Motorized Plan




2005 (1999) Transportation Plan

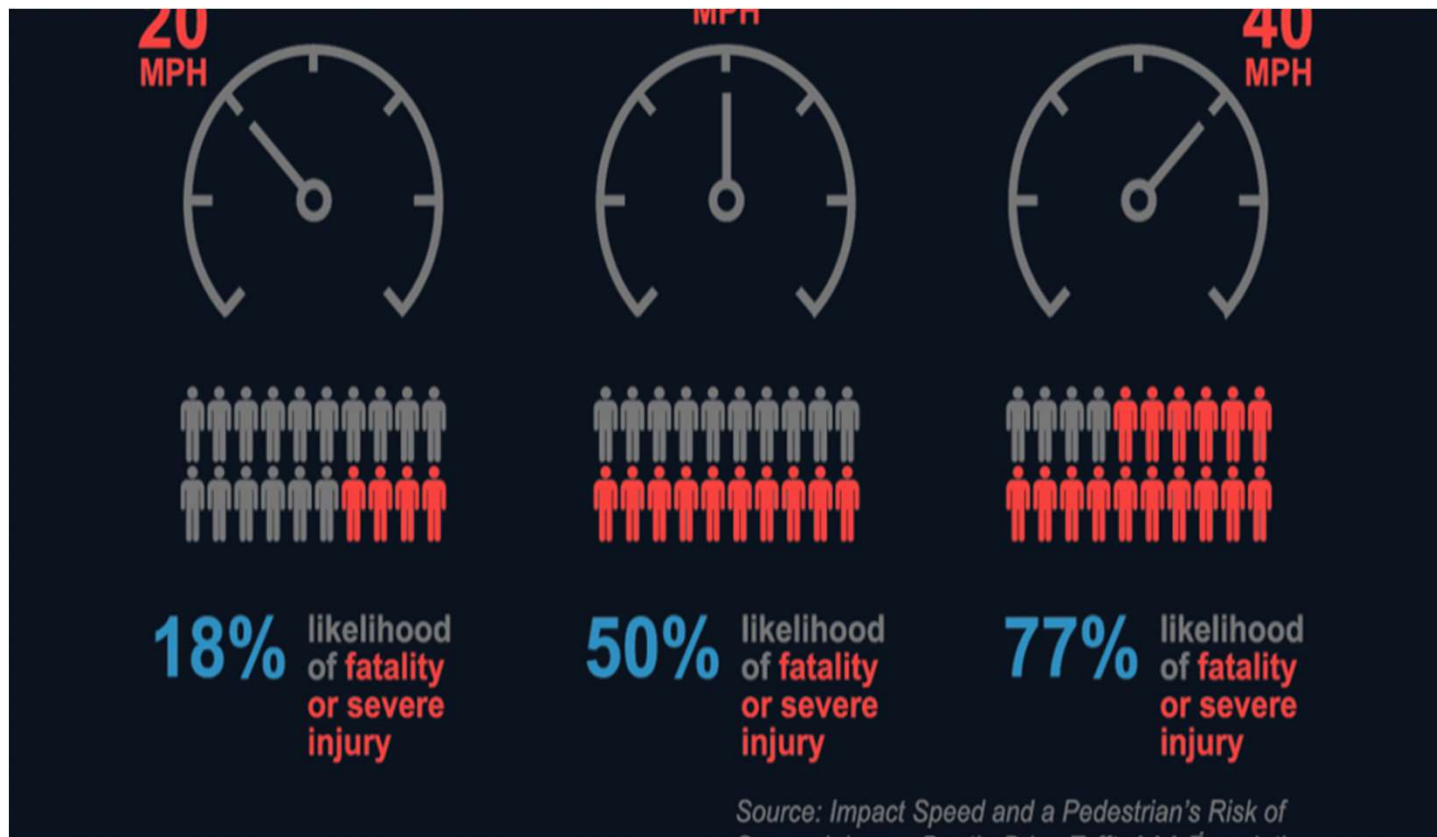









VEHICLE SPEED DETERMINES HUMAN OUTCOMES









Hamburg, NY (15 Miles south of Buffalo)
US ROUTE 62 (11,000+ ADT)
COMPLETED 2009



Commercial building permits: from 16 in 2005 to 96 in 2010.
Property values along the corridor more than **doubled** in this time period.

<https://www.cnu.org/publicsquare/2018/01/30/bigger-not-better-main-street>


Homer Transportation Plan

Happenings & Engagement Opportunities

October


- Outreach, short presentations at City Meetings
- Input collected via web survey (paper copies at the library) & GIS-based public comment
- Focus groups

November 9: Community Meeting at Kachemak Bay Campus




City of Homer project goals -

- Need for a truck route (get them off of Pioneer!)
- Need to prioritize new sidewalk construction
- Identify new trail/non motorized routes
- Give special attention to Old Town for all modes of transportation
- And more!



Visit the Project Website

<https://www.cityofhomer-ak.gov/publicworks/transportation-plan>



City of Homer  Transportation Plan