

1  
2  
3  
4  
5  
6  
7  
8  
9  
10  
11  
12  
13  
14  
15  
16  
17  
18  
19  
20  
21  
22  
23  
24  
25  
26  
27  
28  
29  
30  
31  
32  
33  
34  
35  
36  
37  
38  
39  
40  
41  
42

**CITY OF HOMER  
HOMER, ALASKA**

Mayor/City Council

**RESOLUTION 17-033**

A RESOLUTION OF THE HOMER CITY COUNCIL APPROVING THE  
CITY OF HOMER 2017 LAND ALLOCATION PLAN.

WHEREAS, The Property Management Policy and Procedures Manual sets policy for municipal land management; and

WHEREAS, Chapter 3 of the Property Management Policy and Procedures Manual establishes that a Land Allocation Plan will be developed annually; and

WHEREAS, The Economic Development, Park Art Recreation and Culture, Port and Harbor, and Planning Advisory Commissions reviewed the draft Land Allocation Plan and provided their recommendations as outlined in Memorandum 17-058 by the Deputy City Planner; and

WHEREAS, The City Council discussed the Land Allocation Plan during the Committee of the Whole on April 10, 2017.


NOW, THEREFORE, BE IT RESOLVED by the Homer City Council that the City of Homer 2017 Land Allocation Plan is hereby amended as follows:

1. Make lands in front of lots 88-2 through 88-4, Lots 26-34, Lots 14-17, and lots between Ramp 4 and 5, as shown on the draft land allocation map, available for over slope lease.

NOW, THEREFORE, BE IT FURTHER RESOLVED by the Homer City Council that the City of Homer 2017 Land Allocation Plan is hereby approved as amended.

PASSED AND ADOPTED by the Homer City Council this 10<sup>th</sup> day of April, 2017.

CITY OF HOMER

  
BRYAN ZAK, MAYOR

43 ATTEST:

44


45

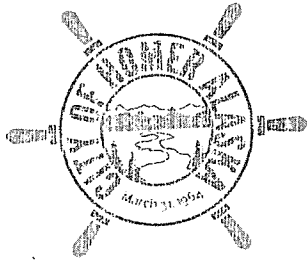
46

47

48

49

  
\_\_\_\_\_  
JO JOHNSON, MMC, CITY CLERK



Fiscal Note: N/A