

**CITY OF HOMER  
HOMER, ALASKA**

City Manager/  
Public Works Director

**ORDINANCE 25-24**

AN ORDINANCE OF THE CITY COUNCIL OF HOMER, ALASKA  
AMENDING THE OFFICIAL ROAD MAINTENANCE MAP OF THE CITY  
OF HOMER BY ADDING 2871 LINEAL FEET (.54 MILES) OF URBAN  
ROAD ON ERIC LANE, LINSTRANG WAY, BEAUREGARD COURT AND  
EDSON CIRCLE.

WHEREAS, The City of Homer has determined that it is necessary to provide minimum standards to regulate design and construction of public streets, roads, and highways within the City of Homer; and

WHEREAS, HCC 11.20.090 provides that the City Public Works Inspector must conduct an inspection to determine if the project is complete, has been completed in accordance with the contract documents, and the contractor has fulfilled all of their obligations; and

WHEREAS, HCC 11.20.100 provides that after the City Public Works Inspector is satisfied that the improvements are 100 percent complete and acceptable, a recommendation for project approval and acceptance for maintenance shall be forwarded to City Council; and

WHEREAS, HCC 11.04.055 provides that the City shall not accept maintenance responsibility for any road or street which is not constructed or reconstructed to the adopted standards unless the road is shown on the Official Road Maintenance Map; and

WHEREAS, An additional 2871 lineal feet, or .54 miles have been duly inspected, reviewed, and approved by the Department of Public Works and recommended for acceptance by the City of Homer as Urban Road.

NOW, THEREFORE, The City of Homer Ordains:

Section 1: Section 11.04.055 Official Road Maintenance Map adopted is hereby amended per provisions of sections (a) through (e) to include the following additional streets as Urban Road by the City of Homer and recorded as amendment #43 on the New Official Road Maintenance Map adopted: the following mileage calculation is to the nearest hundredth.


<u>Subdivision</u>	<u>Roadway Name</u>	<u>Lineal Feet</u>	<u>Mile</u>	<u>Class</u>
Foothills Sub Sunset View				
Estates 202 Addn. Phase 2	Eric Lane	1319.52	.25	Urban

<u>Subdivision</u>	<u>Roadway Name</u>	<u>Lineal Feet</u>	<u>Mile</u>	<u>Class</u>
Foothills Sub Sunset View Estates 2020 Addn. Phase 2	Linstrang Way	858.49	.16	Urban
Jack Gist Subd. No. 3 Phase 1	Beauregard Court	511.54	.10	Urban
	Edson Circle	181.45	.03	Urban


Section 2: This is a non-code ordinance and of a permanent nature.

ENACTED BY THE CITY COUNCIL OF THE CITY OF HOMER THIS 24<sup>th</sup> day of March, 2025


CITY OF HOMER

  
RACHEL LORD, MAYOR

ATTEST:

  
RENEE KRAUSE, MMC, CITY CLERK

YES: ☒  
NO: ☐  
ABSTAIN: ☐  
ABSENT: ☐



First Reading: 3/10/25  
Public Hearing: 3/24/25  
Second Reading: 3/24/25  
Effective Date: 3/25/25